I.C.D. LIBRARY

BEST COPY

PHYSICAL SCI.

S

STATE OF CALIFORNIA
The Resources Agency

Department of Water Resources

BULLETIN No. 130-68

HYDROLOGIC DATA: 1968

Volume V: SOUTHERN CALIFORNIA

Appendix A: CLIMATOLOGICAL DATA
Appendix B: SURFACE WATER MEASUREMENT
Appendix C: GROUND WATER MEASUREMENT

UNIVERSITY OF CALIFORNIA
DAVIS
MAY 08 1978
GOV'T. DOCS. - LIBRARY

MARCH 1970

NORMAN B. LIVERMORE, JR.
Secretary for Resources
The Resources Agency

RONALD REAGAN
Governor
State of California

WILLIAM R. GIANELLI
Director
Department of Water Resources

U.C.D. LIBRARY

STATE OF CALIFORNIA
The Resources Agency

Department of Water Resources

BULLETIN No. 130-68

HYDROLOGIC DATA: 1968

Volume V: SOUTHERN CALIFORNIA

Appendix A: CLIMATOLOGICAL DATA
Appendix B: SURFACE WATER MEASUREMENT
Appendix C: GROUND WATER MEASUREMENT

Copies of this bulletin at $5.00 each may be ordered from:
Office of Procurement
DOCUMENTS SECTION
P.O. Box 20191
Sacramento, California 95820
Make checks payable to STATE OF CALIFORNIA.
California residents add 5 percent sales tax.

MARCH 1970

NORMAN B. LIVERMORE, JR.
Secretary for Resources
The Resources Agency

RONALD REAGAN
Governor
State of California

WILLIAM R. GIANELLI
Director
Department of Water Resources

BULLETIN No. 130

HYDROLOGIC DATA
AREAL COVERAGE OF VOLUMES

Each Volume Contains

Appendix A: Climatological Data
Appendix B: Surface Water Measurements
Appendix C: Ground Water Measurements
Appendix D: Surface Water Quality
Appendix E: Ground Water Quality
Appendix F: Waste Water Data

This Volume

FOREWORD

The data collection programs of the Department of Water Resources have been designed to supplement the activities of other agencies to satisfy specific needs of the State. Bulletin No. 130-68 presents useful, comprehensive, accurate, and timely hydrologic data which are prerequisites for effective planning, design, construction, and operation of water facilities.

The Bulletin No. 130 series is published annually in five volumes. Each volume presents hydrologic data for one of five reporting areas of the State. These areas are delineated on the map to the left.

William R. Gianelli

William R. Gianelli, Director
Department of Water Resources
The Resources Agency
State of California
March 3, 1970

METRIC CONVERSION TABLE

ENGLISH UNIT	EQUIVALENT METRIC UNIT	
Inch (in)	2.54	Centimeters
Foot (ft)	0.3048	Meter
Mile (mi)	1.609	Kilometers
Acre	0.405	Hectare
Square mile (sq. mi.)	2.590	Square kilometer
U. S. gallon (gal)	3.785	Liters
Acre-foot (acre-ft)	1,233.5	Cubic meters
U. S. gallon per minute (gpm)	0.0631	Liters per second
Cubic feet per second (cfs)	1.699	Cubic meters per minute
1 part per million (ppm)	Milligram per liter (mg/l)	
1 part per billion (ppb)	Microgram per liter (ug/l)	
1 part per trillion (ppt)	Nanogram per liter (ng/l)	
1 equivalent per million (epm)	Milliequivalent per liter (me/l)	
Degrees Fahrenheit (°F)	Degrees Centigrade = (°F-32°)5/9	

TABLE OF CONTENTS

	Page
AREAL COVERAGE OF VOLUMES	ii
FOREWORD	iii
METRIC CONVERSION TABLE	iv
ORGANIZATION	viii
ACKNOWLEDGMENTS	viii
ABSTRACT	viii

APPENDIXES

Appendix A: CLIMATOLOGICAL DATA	1

FIGURES

A Representative Precipitation Characteristics	
A-1 for San Luis Obispo	4
A-2 for Los Angeles	5
A-3 for San Diego	6
A-4 for Barstow	7

TABLES

A-1 Index of Climatological Stations	8
A-2 Precipitation Data	24
Central Coastal Drainage Province (T)	25
Los Angeles Drainage Province (U)	27
Lahontan Drainage Province (W)	34
Colorado River Basin Drainage Province (X)	36
Santa Ana Drainage Province (Y)	38
San Diego Drainage Province (Z)	41
A-3 Air Temperature Data	43
Central Coastal Drainage Province (T)	44
Los Angeles Drainage Province (U)	45
Lahontan Drainage Province (W)	49
Colorado River Basin Drainage Province (X)	51
Santa Ana Drainage Province (Y)	53
San Diego Drainage Province (Z)	55
A-4 Evaporation Data	57
Central Coastal Drainage Province (T)	58
Los Angeles Drainage Province (U)	59
Lahontan Drainage Province (W)	61
Colorado River Basin Drainage Province (X)	62
Santa Ana Drainage Province (Y)	62
San Diego Drainage Province (Z)	63

Page

Appendix B: SURFACE WATER MEASUREMENTS 65

FIGURES

B-1 Net Diversions of Water to California from the Colorado River 82

B-2 Historical Importations of Water to Coastal Southern California 83

TABLES

B-1 Annual Unimpaired Runoff at Selected Stations 67

B-2 Daily Mean Discharge. 69
West Fork of Mojave River Below Cedar Springs 70
East Fork of West Fork of Mojave River Above Cedar Springs 71
West Fork of Mojave River Above Cedar Springs 72
Las Flores Diversion from West Fork of Mojave River Below Cedar Springs 73
Piru Creek Above Frenchmans Flat 74
Canada De Los Alamos Below Apple Canyon 75
Elizabeth Lake Canyon Creek Above Castaic Creek . . . 76
Necktie Canyon Creek Above Castaic Creek 77
Elderberry Canyon Creek Above Castaic Creek 78
Castaic Creek Above Cordova Ranch 79
Fish Creek Above Castaic Creek 80
Castaic Creek Above Fish Creek 81

B-3 Monthly Water Content of Selected Surface Reservoirs in or Supplying Water to Southern California, October 1, 1967, to September 30, 1968 84

Appendix C: GROUND WATER MEASUREMENTS 85

FIGURES

C Names and Areal Code Numbers of Hydrologic Areas
C-1 Central Coastal Drainage Province (T) 89
C-2 Los Angeles Drainage Province (U) 91
C-3 Lahontan Drainage Province (W) 93
C-4 Colorado River Basin Drainage Province (X) 95
C-5 Santa Ana Drainage Province (Y) 97
C-6 San Diego Drainage Province (Z) 99

C-7 Fluctuation of Water Level in Wells 100

TABLES

		Page
C-1	Ground Water Levels at Wells	113
	Central Coastal Drainage Province (T)	114
	Los Angeles Drainage Province (U)	136
	Lahontan Drainage Province (W)	297
	Colorado River Basin Drainage Province (X)	312
	Santa Ana Drainage Province (Y)	336
	San Diego Drainage Province (Z)	396
C-2	Ground Water Replenishment in Southern California During the 1967-68 Water Year	423

Appendix D: SURFACE WATER QUALITY)
Appendix E: GROUND WATER QUALITY) . . . . . (Published Separately)
Appendix F: WASTE WATER DATA)

State of California
The Resources Agency
DEPARTMENT OF WATER RESOURCES

RONALD REAGAN, Governor, State of California
NORMAN B. LIVERMORE, JR., Secretary for Resources
WILLIAM R. GIANELLI, Director, Department of Water Resources
JOHN R. TEERINK, Deputy Director

This volume was prepared in the Southern District

James J. Doody . . . . . District Engineer
Jack J. Coe . . . . . Chief, Planning Branch

under the direction of

Robert Y. D. Chun . . . . . Chief, Water Resources Evaluation Section
D. C. Gildersleeve . . . . . Program Manager

by

Charles L. McKelvey . . . . . Water Resources Technician II

assisted by

Eugene Ramstedt . . . . . Assistant Engineer, W.R.

Data Processed by
Machine Computing Section
Southern District

Reviewed and Coordinated by
Division of Resources Development
Water Resources Evaluation Section

ACKNOWLEDGMENTS

In the preparation of this report, valuable assistance and contributions were received from many public and private agencies. Special mention is made of the following agencies whose cooperation is gratefully acknowledged.

City of Long Beach Water Department
City of Los Angeles Department of Water and Power
City of San Diego Utilities Department
Coachella Valley County Water District
Imperial Irrigation District
Los Angeles County Flood Control District
Orange County Flood Control District
Riverside County Flood Control and Water Conservation District
San Bernardino County Flood Control District
San Bernardino Valley Water Conservation District
San Diego County Department of Special District Services
San Luis Obispo County Flood Control and Water Conservation District
Santa Barbara County Flood Control and Water Conservation District
The Metropolitan Water District of Southern California
United States Army Corps of Engineers
United States Geological Survey
United States Weather Bureau
Ventura County Flood Control District

ABSTRACT

This report contains data on precipitation, evaporation, air temperature, surface water flow, reservoir storage, ground water levels, and ground water recharge activities in Southern California during the 1967-68 water year. Figures show location of hydrologic areas within drainage provinces, representative precipitation characteristics, imported water, and fluctuation of water level in wells.

Appendix A
CLIMATOLOGICAL DATA

Appendix A

CLIMATOLOGICAL DATA

This appendix summarizes monthly precipitation, air temperature, and evaporation data for Southern California from July 1, 1967, through September 30, 1968 (Tables A–2, A–3, and A–4).

Cooperators and cooperating agencies supplied data from 650 precipitation stations, 124 air temperature stations, and 53 evaporation stations. The U. S. Weather Bureau supplied data from 220 precipitation stations, and 9 evaporation stations. Air temperature data collected by the U. S. Weather Bureau are published separately in its report, "Climatological Data."

These climatological stations are listed in the Index (Table A–1). Daily and hourly data for some stations are available in the files of the Southern District of the Department of Water Resources. Representative precipitation characteristics for four stations are shown in Figures A–1 through A–4.

To ensure accuracy, the stations are inspected periodically by the responsible agency to see that equipment is properly maintained and that observations are taken in accordance with their standards.

Each station in this appendix has been assigned an identification number. The first character denotes the drainage province. The second and third characters represent the hydrologic unit. (Figures C–1 through C–6, pages 88 through 99, in Appendix C show the locations and code numbers of the hydrologic subdivisions in each drainage province.) The remaining characters denote the alphabetical sequence of the station.

Figure A-1

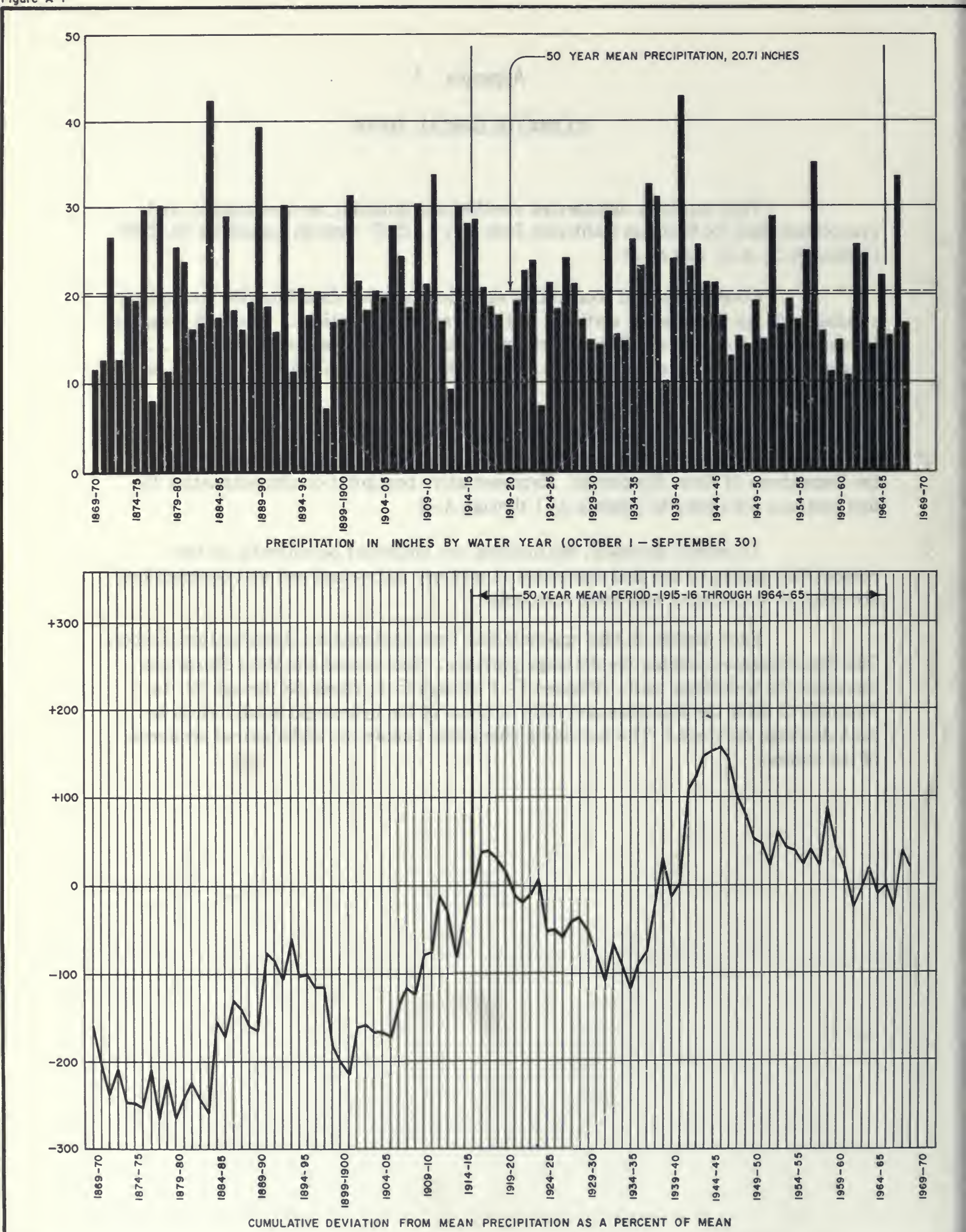

REPRESENTATIVE PRECIPITATION CHARACTERISTICS FOR SAN LUIS OBISPO

DEPARTMENT OF WATER RESOURCES, SOUTHERN DISTRICT, 1970

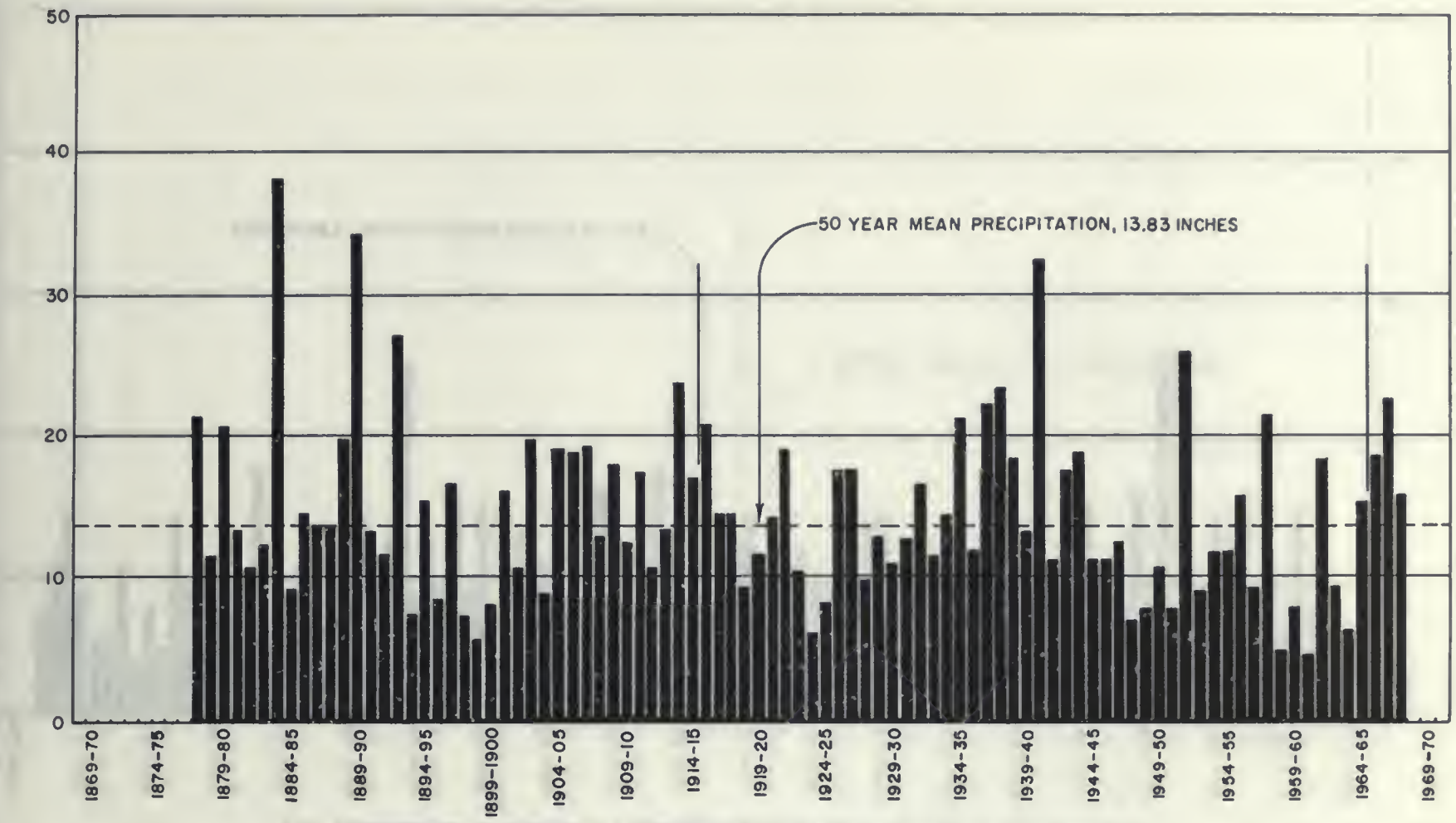

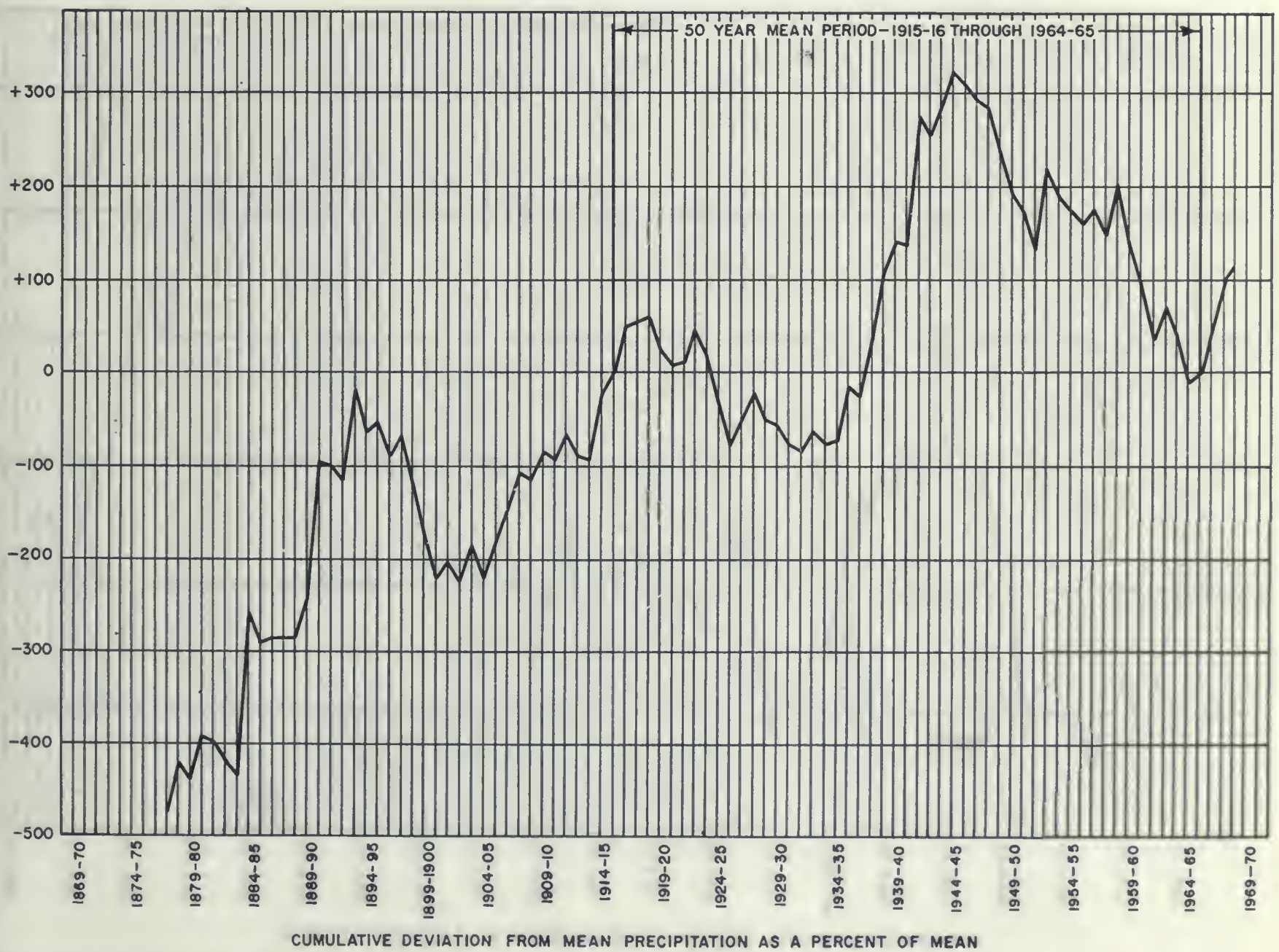

REPRESENTATIVE PRECIPITATION CHARACTERISTICS FOR LOS ANGELES

DEPARTMENT OF WATER RESOURCES, SOUTHERN DISTRICT, 1970

Figure A-3

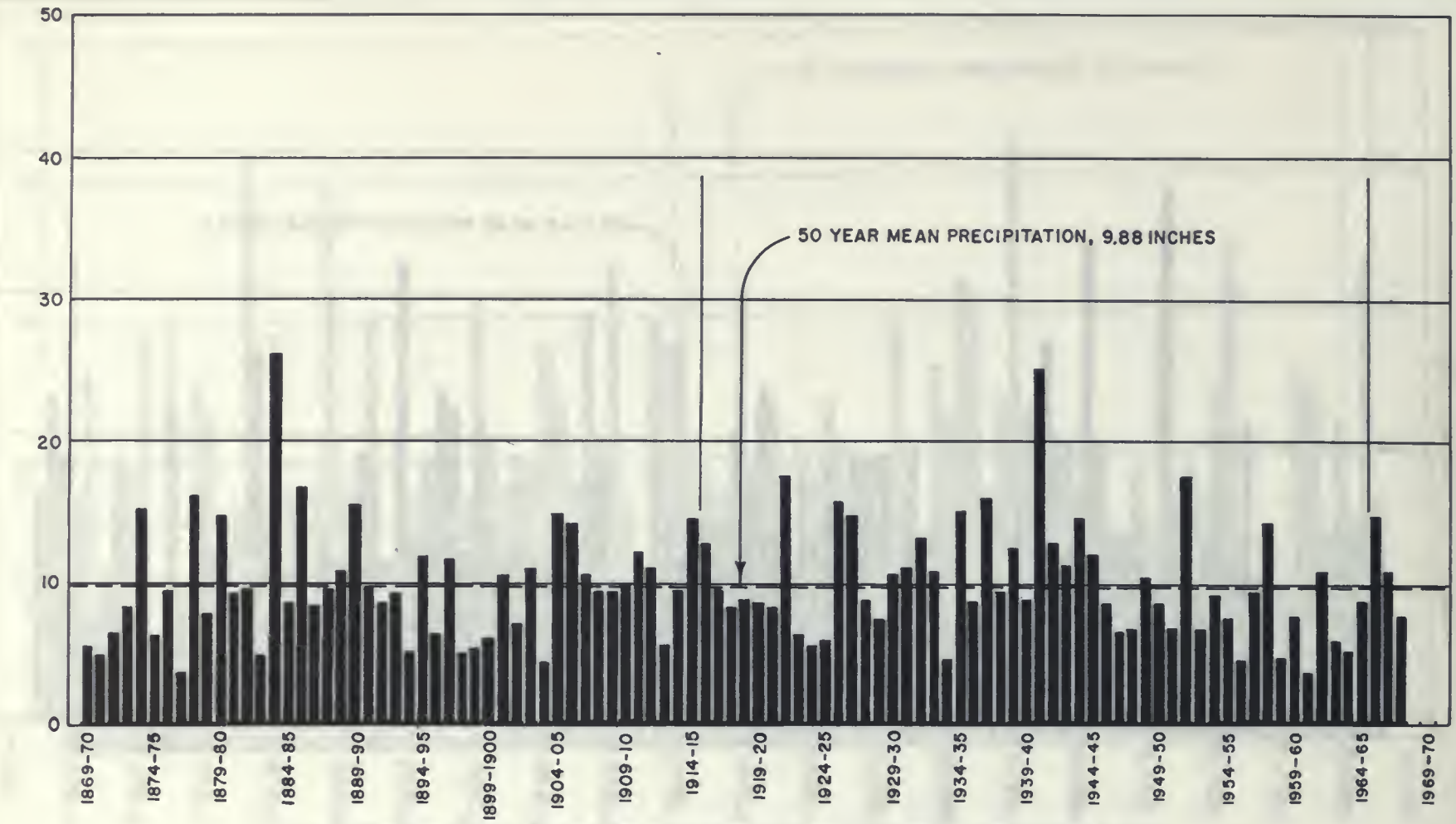

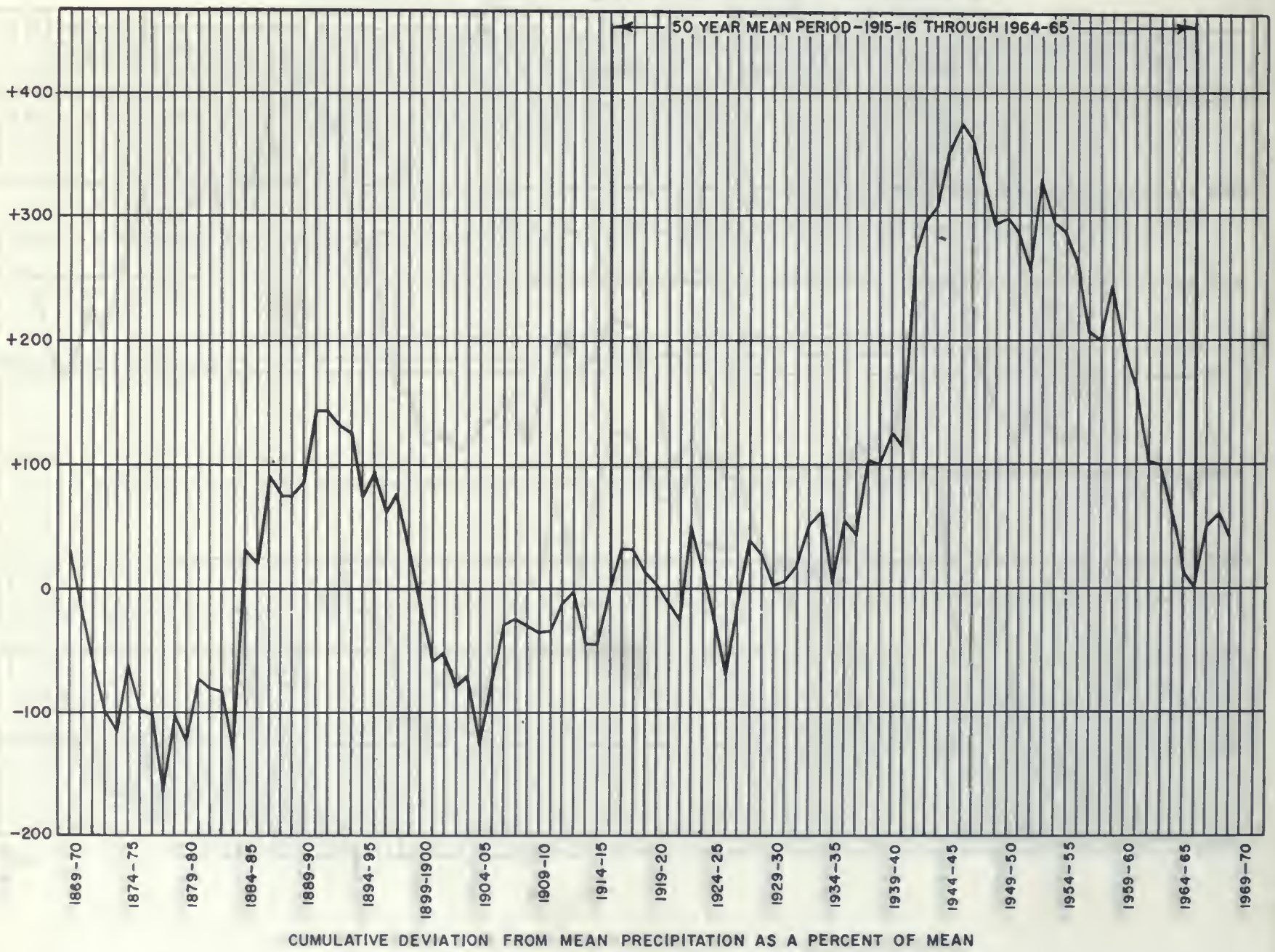

REPRESENTATIVE PRECIPITATION CHARACTERISTICS FOR SAN DIEGO

DEPARTMENT OF WATER RESOURCES, SOUTHERN DISTRICT, 1970

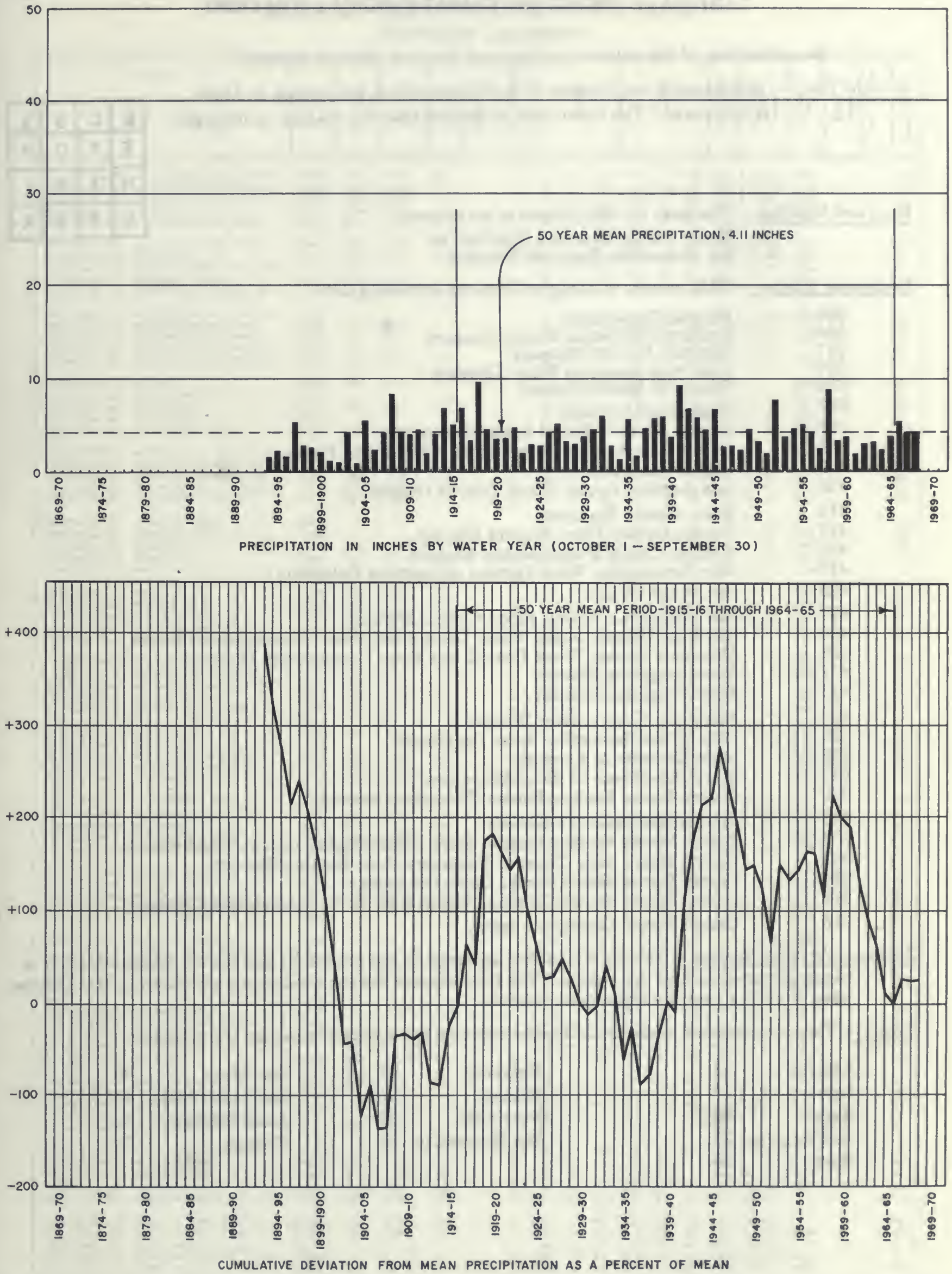

REPRESENTATIVE PRECIPITATION CHARACTERISTICS FOR BARSTOW

DEPARTMENT OF WATER RESOURCES, SOUTHERN DISTRICT, 1970

TABLE A-1 INDEX OF CLIMATOLOGICAL STATIONS

An explanation of the column headings and the code symbols follows:

40-Acre Tract – This denotes the location of the station within the section in which it is located. The letter code is derived from the diagram to the right.

D	C	B	A
E	F	G	H
M	L	K	J
N	P	Q	R

Base and Meridian – The code for this column is as follows:

M – Mount Diablo Base and Meridian, or
S – San Bernardino Base and Meridian

Cooperator Number – This number is assigned from the following list:

000	Private Cooperators
004	Southern California Edison Company
011	Southern Pacific Company
014	California-American Water Company
016	Temescal Water Company
017	Gage Canal Company
018	Corona Foothill Mutual Lemon Company
405	City of Los Angeles, Department of Water and Power
406	City of San Diego
410	Los Angeles County Flood Control District
411	Marin County Engineer
415	Orange County Flood Control District
416	Ventura County Flood Control District
417	The Metropolitan Water District of Southern California
428	San Diego County
429	San Bernardino County Flood Control District
430	San Luis Obispo County Flood Control and Water Conservation District
431	Riverside County Flood Control and Water Conservation District
432	Vista Irrigation District
433	Helix Irrigation District
435	Montecito County Water District
436	City of San Bernardino Water Department
808	State Division of Forestry
813	State Department of Water Resources
900	United States Weather Bureau (Published records)
906	Agriculture Research Service
907	United States Weather Bureau, State Climatologist, (Unpublished records)
913	United States Army Corps of Engineers, Los Angeles District
914	United States Marine Corps, Camp Pendleton
915	United States Weather Bureau, Washington, D. C., (Unpublished records)
916	United States Geological Survey

Cooperator's Index Number – This is the number assigned to the station by the agency responsible for, or handling the records of the station. The U.S. Weather Bureau number is only shown in this column when it differs from the alpha order number.

County – This is a standard code for California counties and adjacent areas as shown below:

Imperial	13	Monterey	27	San Diego	90
Inyo	14	Orange	30	San Luis Obispo	40
Kern	15	Riverside	33	Santa Barbara	42
Los Angeles	70	San Bernardino	36	Ventura	56
Mono	26				

TABLE A-1

INDEX OF CLIMATOLOGICAL STATIONS

SOUTHERN CALIFORNIA

Station Number	Station Name	Elevation in Feet	Township	Range	Section	40 Acre Tract	Base and Meridian	Latitude °	Latitude '	Latitude "	Longitude °	Longitude '	Longitude "	Cooperator Number	Cooperator's Index Number	Record Began	Record Ended	Years Missing	County Code
U03-0014-00	ACTON ESCONDIDO CNYN	2920	05N	13W	30		S	34	29	31	118	16	30	410	F 261B	1897			70
U03-0014-01	ACTON ALISO CANYON	3900	04N	12W			S	34	24	02	118	05	33	410	F 423A	1937			70
U03-0014-02	ACTON ALISO CNYN BLU	2900	04N	12W			S	34	27	33	118	09	20	410	F 341	1932			70
U03-0014-03	ACTON CAMP 2	2625	04N	13W			S	34	27	02	118	11	55	410	F 250D	1930			70
U03-0014-04	ACTON-COLOMBO RANCH	3000	04N	13W			S	34	25	41	118	11	52	410	F 420C	1927			70
U03-0014-05	ACTON HUBBARD RCH	3490	05N	13W	16		S	34	31	31	118	13	58	410	F 2748	1897			70
W28-0024-00	ADELANTO	2845	06N	05W	21	N	S	34	35	21	117	24	50	900	SB 89A	1945			36
X22-0044-00	AGUA CALIENTE SPG PK							32	57	00	116	17	27	428	517-5	1966			90
W03-0050-51	ALABAMA HILLS	3725	15S	36E			M	36	40	15	118	05	40	405					14
U03-0072-15	ALAMO MT STORAGE GAG	6675	07N	20W	25		S	34	40	11	118	57	08	416	V 211	1959			56
U05-0084-50	ALCAZAR FLOOD CONTRO	400						34	03	46	118	11	54	410	F 191B	1929			70
U05-0085-00	ALDER CRK PARADISE	2330	03N	14W			S	34	19	48	118	19	03	410	F 705	1941			70
U05-0102-02	ALHAMBRA-CITY HALL	0533					S	34	06	05	118	07	52	410	F 1108	1927			70
Y01-0114-51	ALISO CANYON COOK	1080	06S	07W			S	33	40	59	117	37	12	415	O 151A				30
U05-0115-00	ALISO CANYON OAT MTN	2367	03N	16W	28		S	34	18	53	118	33	25	410	F 446	1939			70
Z07-0136-00	ALPINE	1740	15S	02E	27		S	32	50	00	116	46	00	900		1952			90
U05-0140-01	ALTA CANYON	2020						34	13	39	118	12	40	410	F 175B	1919			70
U05-0144-00	ALTADENA	1125	01N	12W			S	34	10	55	118	08	15	410	F 176	1921			70
U05-0144-04	ALTADENA GOLF	1186						34	10	48	118	07	01	410	F 611C	1899			70
Y01-0145-05	ALTA LOMA-FORNEY	1865	01N	07W	27		S	34	07	25	117	36	27	429	SB175	1953			36
U03-0179-10	AMERICAN C SUGAR CO	60	01N	21W			S	34	12	17	119	04	04	416	V 3	1902			56
Y01-0192-01	ANAHEIM AUTOMATIC		04S	10W			S	33	49	12	117	54	48	415	O 167				30
Y01-0193-00	ANAHEIM CARROLL RCH	105	04S	10W			S	33	49	54	117	57	54	415	O 91	1924			30
Y01-0194-00	ANAHEIM WATER WORKS	150	04S	10W	15		S	33	49	46	117	54	42	415	O 33	1880			30
W26-0195-07	ANAVERDE LEONA VLY	2875	06N	13W			S	34	35	22	118	12	15	410	F11088	1955			70
U05-0208-11	ANGELES CREST G S	2300						34	14	05	118	11	00	410	F 726B	1945			70
U05-0208-12	ANGELES CREST HWY	2800						34	15	21	118	11	45	410	F 498	1945			70
U05-0208-20	ANGELES CRE HWY GRIZ	3050	02N	13W			S	34	15	33	118	11	32	410	F*X30	1957			70
T09-0215-00	ANNETTE	2150	26S	17E	16		M	35	39	00	120	11	00	430	L 130	1951			
W26-0222-01	ANTELORE VLY FLD STA	2450	07N	14W			S	34	42	12	118	18	32	410	F1106	1955			70
Z02-0235-00	ANZA	3915	07S	03E	21	B	S	33	33	00	116	40	30	900		1947			33
T12-0239-00	APACHE CAMP	4965	09N	23W	16		S	34	52	00	119	20	00	416	V 161	1940			56
W28-0244-00	APPLE VALLEY	2935	05N	03W	17		S	34	31	25	117	12	52	900	SB 136	1958			36
U05-0251-01	ARCADIA ARBORETUM	0565	01N	11W			S	34	08	48	118	02	59	410	F1037E	1950			70
U05-0251-02	ARCADIA PP 1	611					S	34	09	32	118	02	02	410					70
Y01-0264-00	ARLINGTON	830	03S	05W	08		S	33	55	07	117	26	01	431	R P1	1963			33
Y01-0264-01	ARLNGTN MNGBRD GCCU	1007	03S	05W	21	E	S	33	53	49	117	24	54	017	R P1	1938			33
W28-0310-00	ARROWHEAD RANGER STA	5593	02N	03W	27		S	34	14	20	117	11	25	429	SB107				36
T10-0320-00	ARROYO GRANDE	0110	32S	13E	21		M	35	07	24	120	34	24	900		1939			40
T10-0320-20	ARROYO GRANDE NO 5	135	32S	13E	28		M	35	07	10	120	35	25	430	L 147	1956			40
U05-0327-00	ARROYO SECO R S	1220	02N	12W	31		S	34	12	33	118	10	12	410	F 508C	1917			70
U05-0331-11	ARTESIA	52						33	51	48	118	04	58	410	F 2088	1917			70
U05-0339-00	ASCOT COVERED RES	0605	01S	13W	13		S	34	04	44	118	11	16	405		1939			70
U05-0355-00	ASSOC OIL ANAHEIM 1	340	03S	10W	13		S	33	54	37	117	52	41	900		1941	1966		30
T09-0358-05	ATASCADERO LAKE	915	28S	12E	27	B	M	35	28	00	120	40	20	430	L 167	1964			40
T09-0359-00	ATASCADERO PUMP STA	1205	28S	13E	04		M	35	31	30	120	34	30	430	L 133	1951			40
T09-0360-01	ATASCADERO SUB	0950	28S	12E	23		M	35	29	00	120	39	30	430	L 145	1954			40
T09-0360-20	ATASCADERO 1 NW	920	28S	12E	16		M	35	29	45	120	11	20	430	L 160	1962			40
T09-0361-01	ATASCADERO AMWC	835	28S	12E	10		M	35	30	06	120	39	36	430	L 34	1913			40
U03-0372-11	ATMORE MEADOW	4325	07N	16W			S	34	41	18	118	36	16	410	F1119B	1956			70
U06-0395-00	AVALON PLEASURE PIER	0000						33	21	00	118	20	00	900		1931			70
T10-0406-00	AVILA	0115	31S	12E	36		M	35	10	48	120	43	18	430	L 55	1931			40
U05-0410-00	AZUSA CITY PARK	612	01N	10W	35	D	S	34	08	03	117	54	17	410	F 1438	1928			70
U05-0410-01	AZUSA FOOTHILL RCH	0615						34	07	57	117	53	32	410	F 998	1913			70
U05-0410-02	AZUSA GRFTH VLY W CO	585						34	06	53	117	53	23	410	F 178B	1955			70
U05-0410-04	AZUSA PLI-GIC	0682						34	08	54	117	54	48	410	F 3128	1930			70
U05-0431-01	BAILEY DEBRIS DAM	1180						34	10	25	118	03	38	410	F 179G	1958			70
W28-0436-00	BAKER	0940	14N	09E	30		S	35	16	00	116	04	00	900	SB160	1953			36
W28-0437-00	BAKER 9 NNW	1045	15N	08E	15		S	35	23	00	116	07	00	900	SB 161	1953			36
U03-0450-10	BALCOM CYN HUMPHREY	800						34	18	51	118	58	21	416	V 206	1960			56
U05-0453-01	BALDWIN HILLS	0392						34		08	118	22	32	410	F 461	1940			70
U05-0453-02	BALDWIN HILLS RES	460						34	00	25	118	21	47	410	F 799				70
U05-0455-00	BALDWIN PARK	386	01S	10W	09		S	34	05	36	117	57	40	410	F 347E	1931			70
Z07-0465-00	BALLENA							33	04	00	116	43	30	428	600-1	1951			90
X19-0489-00	BANNING	2315	03S	01E	09		S	33	55	43	116	52	33	431	R	1913			33
U03-0495-00	BARD RESERVOIR	1030	02N	19W	06	E	S	34	14	04	118	49	05	416	V 227	1966			56
U03-0506-11	BARDSDALE YOUNG RCH	400						34	21	54	118	56	42	416	V 96	1932			56
U05-0507-11	BARLEY FLAT	5525						34	16	40	118	04	40	410	F1121	1956			70
U05-0508-11	BARLOW SANITARIUM	0450						34	04	31	118	14	46	410	F 774	1947			70
U05-0509-00	BARNESON PARK	575	03S	09W	05		S	33	56		117	51		900			1966		30
U02-0513-11	BARRET OJAI RANCH	800						34	26	28	119	13	13	416	V 153				56
Z11-0514-00	BARRETT DAM	1823	17S	03E	22		S	32	41		116	40		406		1916			90
W28-0519-00	BARSTOW	2142	09N	01W	06		S	34	54		117	01		900	SB 112	1916			36
W28-0519-02	BARSTOW-2	2150	09N	02W	01		S	34	54		117	47		429	SB100	1958			36
W28-0519-06	BARSTOW COUNTY YARD	2120	10N	01W	32		S	34	56	00	117	01	26	429	SB219				36
W28-0519-15	BARSTOW SHERIFF DEPT	2280	09N	02W	06		S	34	53	40	117	01	25	429	SB234				36
T12-0543-00	BATES RIDGE S.G.	5165	10N	28W	32		S	34	55	00	119	55	00	900		1946			42
U05-0563-12	BEAR CANYON FC1112	4025						34	17	04	117	51	58	410	F1112				70
U05-0563-30	BEAR CR CRYSTAL LAKE	5480						34	19	33	117	51	42	410	F1163	1963			70
W26-0564-10	BEAR GULCH	7880						34	21	58	117	41	27	410	F*X25	1957			70
Y02-0606-00	BEAUMONT	2610	03S	01W	10		S	33	56	00	116	58	00	900	SB 29	1931			33
Y02-0607-00	BEAUMONT PUMPING PL	3045	02S	01W	23		S	33	59	00	116	58	00	900	SB 30	1924			33
Y01-0609-00	BEAUMONT 1 E	2600	03S	01W	11		S	33	56	00	116	57	01	900	SB 38	1942			33
Y01-0609-12	BEAUMONT S O P	2600	03S	01W	11		S	33	55	47	116	57	00	431	R P2				33
U05-0619-00	BEL AIR FC 108	540						34	05	13	118	26	45	900	F 108	1928			70

See page 8 for key to terms & abbreviations

TABLE A-I (Cont.)

INDEX OF CLIMATOLOGICAL STATIONS

SOUTHERN CALIFORNIA

Station Number	Station Name	Elevation in Feet	Township	Range	Section	40 Acre Tract	Base and Meridian	Latitude °	Latitude '	Latitude "	Longitude °	Longitude '	Longitude "	Cooperator Number	Cooperator's Index Number	Record Began	Record Ended	Years Missing	Country Code
U05-0625-00	BELL CYN RUSH#ORTH	0925	01N	17W	04		S	34	11	37	118	39	27	410	F 735F				70
U05-0626-01	BELL FIRE STA	0145						33	58	45	118	11	16	410	F 192C	1928			70
W26-0630-00	BELLVIEW	2880						34	37	23	118	13	55	410	F 722C	1948			70
W03-0684-00	BENTON INSPECTION ST	5460	01S	32E	29		M	37	50	00	118	29	00	900		1959			26
X19-0699-00	BERMUDA DUNES	100	05S	07E	07		S	33	44	38	116	17	15	431	R	1964			33
T10-0718-05	BETTENCOURT	745	31S	14E	05		M	35	15	15	120	29	45	430	L 153	1959			40
U05-0722-11	BEVERLY HILLS	0290						34	04	27	118	23	57	410	F 228B	1925			70
Y01-0741-00	BIG BEAR LAKE	6750						34	15	00	116	55	00	900					36
Y01-0741-01	BIG BEAR LAKE F D	6780	02N	01E	19		S	34	14	40	116	54	24	429	SB 90	1950			36
Y01-0742-00	BIG BEAR LAKE DAM	6815	02N	01W	22		S	34	14		116	58		900	SB 32	1892			36
Y01-0743-01	BIG BEAR CITY	6775	02N	01E	14		S	34	15	43	116	50	36	429	SB 91A	1942			36
U05-0758-00	BIG DALTON DAM	1575	01N	09W	15		S	34	10	06	117	48	36	410	F 223B	1930			70
U05-0758-01	BIG DALTON-MONROE	1825						34	10	34	117	48	26	410	F 724B	1939			70
W03-0776-00	BIG PINE POWER PLT 3	5400	09S	33E	25		M	37	07	30	118	19	21	405		1925			14
W28-0779-00	BIG PINES PARK	6860	03N	08W	02		S	34	22	45	117	41	28	410	F 83B	1926			70
U05-0785-01	BIG SANTA ANITA DAM	1400	01N	11W	10		S	34	11	03	118	01	12	410	F 63C	1927			70
U05-0785-02	BIG SANTA ANITA R S	2175						34	11	46	118	01	20	410	F10468	1950			70
U05-0798-00	BIG TUJUNGA DAM	2315	02N	13W	01		S	34	17	31	118	11	15	900	46D E	1917		04	70
U05-0818-00	BIRMINGHAM HOSPITAL	0724						34	11	22	118	30	25	410	F 725B	1944			70
W03-0819-00	BISHOP CREEK INTAKE	8150	08S	31E	16		M	37	15	00	118	35	00	900					26
W03-0822-00	BISHOP WB AIRPORT	4108	07S	33E	05		M	37	22	00	118	22	00	900		1899			14
W03-0824-00	BISHOP UNION CARBIDE	9390	07S	30E	05		M	37	22	00	118	43	00	900		1957			14
U03-0871-11	BLACK STUCK	855						34	15	31	118	45	13	416	V 155				56
U03-0877-11	BLANCHARD INV CO	0277						34	21	23	119	04	25	416	V 48	1896			56
U03-0884-00	BLOOD RANCH	3225	08N	18W	28	B	S	34	45	26	118	47	18	813		1967			70
Y01-0887-00	BLOOMINGTON	1100	01S	05W	22		S	34	04	08	117	23	49	429	SB106	1952			36
Z07-0889-00	BLOSSOM VALLEY	1000	15S	01E	15		S	34	51	32	116	51	22	428	500	1953			90
X22-0892-00	BORREGO CO RO STA							33	12	40	116	20	00	428	540-5	1963			90
Y01-0900-11	BLUE CUT	2560	02N	06W	13		S	34	15	32	117	28	03	429	SB103				36
W28-0900-52	BLUE JAY WEST	5440						34	14	28	117	13	06	429	SB209				36
U05-0904-10	BLUE RIDGE CAMP	8450						34	20	57	117	40	23	410	F*X26	1957			70
X15-0924-00	BLYTHE	0266	06S	23E	32		S	33	36	45	114	35	45	900		1931			33
X15-0927-00	BLYTHE CAA AIRPORT	0390	06S	22E	31		S	33	37	00	114	43	00	900		1940			33
X15-0927-05	BLYTHE AIR BASE		06S	23E	33		S												33
X15-0928-00	BLYTHE F C STA		06S	23E	32		S							431	R				33
U05-0930-00	BOBCAT CANYON	4720						34	16	49	118	00	08	410	F1102B	1955			70
Z09-0968-00	BONITA	0105	17S	02W			S	32	40		117	02		900		1899			90
U03-0978-51	BORGSTROM	200						34	16	47	119	15	27	416	V 67				56
X22-0983-00	BORREGO DESERT PARK	765	10S	05E	25		S	33	16		116	25		900		1943			90
X22-0986-00	BORREGO SPRINGS 3NNE	625	10S	06E	21		S	33	17		116	21		900		1945	1967		90
X22-0986-01	BORREGO TUBB CANYON							33	12	30	116	24	30	428	501-5	1964			90
X22-1009-00	BOULEVARD	3350	17S	07E	28	C	S	32	40	00	116	17	00	900		1924			90
U03-1013-00	BOUQUET CANYON F124	3055	06N	14W	28	B	S	34	35	14	118	21	45	405	F 124B				70
U03-1013-01	BOUQUET CANYON FC110	1760						34	30	35	118	27	00	410	F1104	1955			70
T09-1018-30	BOWMAN RANCH	1880	29S	16E	36		M	35	21	30	120	13	00	430	L 163	1962			40
U05-1028-11	BRADBURG DEBRIS BASI	0935	93K					34	09	23	117	57	58	410	F1080B	1955			70
T09-1034-00	BRADLEY	0540	24S	11E	08		M	35	52	00	112	48	00	900		1946			27
U05-1043-41	BRAND DEBRIS BASIN	925						34	11	04	118	16	32	410	F 198B	1928		3	70
U05-1043-51	BRAND PARK	1250						34	11	18	118	16	20	410	F 210B	1928			70
X23-1048-00	BRAWLEY 2 SW	0100	14S	14E	07		S	32	57	00	115	33	00	900		1909			13
U05-1056-00	BREA CITY	0350						33	55	00	117	54	00	900	PN8119	1957			30
U05-1057-00	BREA DAM	0275	03S	10W	21		S	33	53	26	117	55	36	900					30
U05-1057-01	BREA UNION OIL	0375						33	55	46	117	54	53	410	F1094	1924			30
U05-1087-10	BRIGDEN RES NO 1	1020						34	10	15	118	06	40	410	F1151	1961			70
U05-1090-11	BRIGGS TERRACE	2225					S	34	14	17	118	13	27	410	F 373B	1933			70
Y01-1129-11	BRUSH CANYON	1475	01N	04W	10			34	10	46	117	17	11	429	SB133	1957			36
U05-1148-02	BUCKHORN FLAT	6760						34	20	44	117	55	08	410	F1062	1953			70
T09-1149-20	BUCKHORN RANCH	1950	31S	17E	13		M	35	14	00	120	06	00	430	L 154	1959			40
U03-1152-70	BUCK CK GUARD STA	2980	07N	19W	13		S	34	41	40	118	51	24	416	V 229	1966			56
U05-1168-00	BUENA PARK	75	03S	11W	35		S	33	51	57	117	59	50	415	O 5A	1927			30
Y02-1188-00	BUNDY CANYON ROAD	1790	06S	03W	20		S	33	38	26	117	12	51	431	R	1964			33
U05-1192-00	BURBANK FIRE DEPT	680	01N	14W	12		S	34	10	58	118	18	23	410	F 226B	1930			70
U05-1194-00	BURBANK VLY PMP PLT	0655	01N	14W	09		S	34	11	00	118	21	00	900		1931			70
W26-1202-00	BURKHART RCH LEWIS	4615	04N	10W	25		S	34	25	12	117	53	11	410	F 517B	1918			70
X19-1250-00	CABAZON	1815	03S	02E	16		S	33	55	00	116	47	00	900		1939			33
Z08-1252-00	CABRILLO NAT MON	0410	17S	04W	31		S	32	40	00	117	15	00	900		1952			90
T14-1253-00	CACHUMA DAM	0780	06N	29W	29		S	34	35	00	119	59	00	900		1951			42
W01-1266-00	CAIN RANCH	6980	01S	26E	03	C	M	37	53	32	119	05	30	405		1931			26
Y01-1266-51	CAJALCO 1	1520	04S	05W	12		S	33	50	06	117	21	02	431	R	1955			33
Y01-1266-52	CAJALCO 2	1540	04S	05W	12		S	33	50	26	117	21	30	431	R				33
Y01-1267-01	CAJON JUNCTION	3118	03N	06W	26		S	34	18	36	117	28	24	429	SB 16A	1943			36
X28-1272-00	CAJON WEST SUMMIT	4790	04N	07W	35		S	34	23	00	117	34	00	900	SB 52	1939			36
U05-1274-00	CALABASAS	924						34	09	24	118	38	14	410	F 5B	1927			70
X23-1288-00	CALEXICO 2 NE	0012	17S	15E	07		S	32	41	00	115	28	00	900		1942			13
Y01-1308-05	CALIMESA C D F	2400	02S	02W	13		S	34	00	13	117	03	29	431	R P1	1957			33
U03-1336-00	CAMARILLO 2 SE	123	01N	20W	06	B	S	34	12	18	119	00	46	900	V 194	1955			56
U03-1338-00	CAMARILLO 4 NNW	0352	02N	21W	10		S	34	16	22	119	04	38	416	V 195	1955			56
T10-1341-01	CAMBRIA STEINER	150	27S	08E	23		M	35	33	54	121	04	42	430	L 77	1938	1966		40
T10-1341-02	CAMBRIA HWY MAINT	60	27S	08E	21		M	35	34	30	120	22	30	430	L 74	1937			40
Y01-1369-00	CAMP ANGELUS	5770	01N	01W	27	U	S	34	09	00	116	59	00	900	SB 53	1939			36
U05-1405-11	CAMP JOSEPHU	0660					S	34	04	51	118	31	10	410	F1052	1952			70
Z11-1424-00	CAMPO	2630						32	37	00	116	28	00	900		1959			90
Y01-1424-01	CAMPO 5NW	3000	17S	05E	32		S	32	38		116	30		907		1926	1934		90
T09-1439-00	CAMP ROBERTS	0800	24S	11E	35		M	35	48	00	120	44	48	430	L 109	1945			27
U05-1440-00	CAMP RINCON	1510	02N	09W	30		S	34	14	28	117	51	45	410	F 349D	1932			70

See page 8 for key to terms & abbreviations

TABLE A-1 (Cont.)

INDEX OF CLIMATOLOGICAL STATIONS

SOUTHERN CALIFORNIA

Station Number	Station Name	Elevation in Feet	Township	Range	Section	40 Acre Tract	Base and Meridian	Latitude °	Latitude '	Latitude "	Longitude °	Longitude '	Longitude "	Cooperator Number	Cooperator's Index Number	Record Began	Record Ended	Years Missing	County Code
T10-1444-00	CAMP SAN LUIS OBISPO	0625	30S	12E	09		M	35	21		120	41		900		1941			40
Y01-1451-11	CAMP SILVERADO	2000					S	33	44	42	117	40	40	415	O 78				30
U05-1468-11	CAMP VALCREST	5900					S	34	20	40	117	58	41	410	F1007C	1946			70
U03-1471-19	CAMULOS RANCH	720						34	24	20	118	45	20	416	V 170	1956			56
U02-1472-11	CANADA LARGA	800						34	22	25	119	13	42	416	V 65				56
U05-1484-00	CANOGA PARK PIERCE C	794	01N	16W	08		S	34	10	53	118	34	23	410	F1051	1949			70
W25-1488-00	CANTIL	2010	30S	37E	23		M	35	18	00	117	58	00	900		1955			15
T09-1498-15	CANYON RANCH	1200	27S	15E	35		M	35	32	00	120	20	00	430	L 138	1952			40
Z01-1506-00	CAPISTRANO							33	25	00	117	40	00	428	800	1928			90
Z01-1507-00	CAPISTRANO BEACH	20						33	27	56	117	41	12	415	O 164				30
U05-1518-00	CARBON CANYON GILMAN	1625	03S	09W	12		S	33	56	00	117	47	00	900	SB 41	1949			30
Y01-1557-31	CASA COLINA	680	02S	08W	18			33	59	30	117	43	10	429	SB 20C				36
U02-1558-00	CASITAS DAM	0369	03N	23W	06		S	34	22	00	119	20	00	907		1959			56
U02-1558-12	CASITAS RANCH	400						34	22	06	119	20	12	416	V 4	1927			56
U02-1559-00	CASITAS RESERVOIR		04N	23W	29		S	34	24	00	119	18	00	907		1959			56
U03-1562-11	CASTAIC PATROL STA	1066						34	27	54	118	36	57	410	F 451B	1957			70
U03-1562-21	CASTAIC JUNCTION	1001						34	26	23	118	36	20	410	F1012	1947			70
X19-1587-05	CATHEDRAL CITY F.C.S	320	04S	05E	33		S	33	46	53	116	27	52	431	R	1948			33
T11-1595-10	CAVANAUGH RANCH	2000	29S	18E	33		M	35	23	00	120	02	30	430	L 78	1938			40
U05-1613-01	CEDAR SPRINGS	6780						34	21	21	117	52	34	410	F 402F	1936			70
W28-1613-10	CEDAR SPRINGS R EVAP	3275						34	17	03	117	19	47	813		1962			36
U05-1663-11	CHAPMAN WELLS	635						34	08	47	118	04	03	410	F 1718				70
U05-1665-02	CHARTER OAKS WALKER	705						34	06	25	117	51	40	410	F1131B				70
U05-1680-00	CHATSWORTH F C 24 D	957	02N	16W	18	M	S	34	15	23	118	36	19	900	F 24D	1928			70
U05-1682-00	CHATSWORTH RESERVOIR	912	02N	17W	25		S	34	13	34	118	36	58	900	F 23E	1948			70
U05-1682-11	CHATSWORTH PAI STA	1254						34	16	39	118	36	13	410	F 259C	1930			70
Y01-1698-01	CHERRY VALLEY S D F	2860	02S	01W	22		S	33	58	32	116	58	20	431	R P2				33
Y01-1698-02	CHERRY VALLEY-LEE RN	2820	02S	01W	27		S	33	58	19	116	58	24	431	R P1	1955	1965		33
U03-1718-01	CHIEF PEAK	5000						34	31	04	119	10	50	416	V 179				56
W26-1724-01	CHILAO HMS	5280						34	19	02	118		30	410	F 492B	1944			70
U05-1725-00	CHILAO RANGER STA	5155	03N	11W	22		S	34	19	42	118	01	00	410	F 440C	1939			70
T11-1726-60	CHIMINEAS RANCH	2600	32S	19E	08		M	35	09	00	119	58	00	430	L 158	1961			40
Y01-1732-02	CHINO-IMBACH	642	02S	07W	27		S	33	58	32	117	35	36	429	SB 79	1930			36
Y01-1732-03	CHINO S C E CO	675	02S	08W	13		S	33	39	52	117	01	17	004	SB 67				36
Y01-1732-07	CHINO FIRE STATION		02S	08W	11		S	34	40	00	117	41	56	429	SB262	1891			36
Y01-1732-08	CHINO FIRE STATION 2	655	02S	08W	16		S	33	59	48	117	42	58	429	SB 20C	1961			36
Z08-1747-00	CHOLLAS RESERVOIR	0400	16S	02W	35		S	32	44	00	117	03	00	406		1914			90
U03-1754-00	CHUCHUPATE R S	5260	08N	20W	04		S	34	48	00	119	01	00	900		1941			56
Z10-1758-00	CHULA VISTA	0009						32	36	00	117	06	00	900		1931			90
Z09-1758-02	CHULA VISTA 2	0025						32	37	57	117	05	39	913					90
Z09-1758-40	CHULA VISTA S D G+E							32	38	15	117	05	15	428	802-3	1927			90
W26-1767-11	CIMA MESA	4325						34	26	50	117	57	12	410	F1123				70
Z08-1773-50	CIVIC CENTER S D							32	42	30	117	10	10	428	514-2	1961			90
Y01-1777-01	CLAREMONT FIRE STA	1180	01S	08W	09		S	34	05	45	117	42	57	410	F 938	1927			70
U05-1777-02	CLAREMONT INDIAN HIL	1403						34	07	22	117	43	11	410	F 91	1927			70
U05-1777-03	CLAREMONT SLAUGHTER	1350						34	07	35	117	43	55	410	F 497	1945			70
Y01-1779-00	CLAREMONT POMONA COL	1185	01S	08W	10		S	34	05	48	117	42	33	410	F 92	1894			70
U05-1798-11	CLEAR CREEK SCHOOL	3150						34	16	38	118	10	12	410	F 47D	1925			70
U05-1799-10	CLEAR CREEK R S	3625						34	16	15	118	09	11	410	F1152	1961			70
U05-1883-00	COGSWELL DAM	2330	02N	10W	19		S	34	14	37	117	57	35	410	F 334B	1947			70
U05-1896-00	COLBYS FC 53D	3675	03N	12W	35		S	34	18	02	118	06	39	900	PN8290	1697			70
U04-1901-00	COLD CREEK	1318						34	05	37	118	39	22	410	F 489	1943			70
U05-1906-01	COLDWATER CANYON	3960						34	15	49	117	42	41	410	F 486B	1943			70
Y01-1941-01	COLTON HWY YARDS	1220	01S	04W	19		S	34	04	10	117	20	32	429	SB204	1959			36
Y01-1941-02	COLTON F. D.	980	01S	04W	20		S	34	04	00	117	19	23	429	SB 27A	1924			36
Y01-1941-03	COLTON SCE CO	940	01S	04W	29			34	03	22	117	19	08	004	SB185	1929			36
Y01-1941-04	COLTON SPRR	0973						34	03	54	117	19	19	907	SB 68	1877			36
U05-1954-11	COMPTON FIRE STA	0078						33	53	42	118	13	34	410	F 117F	1924			70
U05-1982-01	COOKS CANYON	3400	02N	13W	16		S	34	15	52	118	15	11	410	F*X19	1956			70
U05-1982-02	COOKS DEBRIS BASIN	2100						34	14	49	118	15	40	410	F1122	1956			70
U05-1987-02	COON CANYON 2	1710						34	12	56	118	10	00	410	F 788B	1948			70
U05-1987-05	COON CANYON 5	2207						34	13	18	118	09	50	410	F 786				70
U05-1987-06	COON CANYON 6	1350						34	12	47	118	10	12	410	F 783	1948			70
Y01-2031-00	CORONA	0710	03S	07W	25			33	52	58	117	34	07	900	SB 165	1908			33
Y01-2031-20	CORONA DEL MAR	300	06S	09W	31	G	S	33	36	35	117	51	31	415	O 169	1960			30
Y01-2033-03	CORONA S D F	638	03S	07W	13		S	33	55	53	117	32	52	431	R P1				33
Y01-2034-01	CORONA FIRE DEPT	698	03S	07W	13		S	33	52	55	117	33	46	431	R				33
Y01-2034-21	CORONA LEMON CO 1	1055	04S	07W	01		S	33	50	39	117	34	36	018	R	1948			33
Y01-2034-22	CORONA LEMON CO 2	1235	04S	07W	12		S	33	50	02	117	34	53	018	R	1948			33
Y01-2034-23	CORONA LEMON CO 3	0860	03S	07W	34		S	33	51	40	117	35	37	018	R				33
Y01-2060-01	COSTA MESA	53						33	40	12	117	53	38	415	O 165				30
Y01-2060-02	COSTA MESA DODGE	90						33	38	28	117	55	18	415	O 46A				30
W03-2069-00	COTTONWOOD GTD TRT C	0600	17S	35E	03		M	36	29	02	118	10	51	405		1947			14
W03-2071-00	COTTONWOOD GATES	3775	17S	36E	35		M	36	25	09	118	02	15	405					14
Y01-2073-11	COUNTY GARAGE	1065	01S	04W	10			34	06	30	117	17	12	429	SB 22	1946			36
Z07-2074-00	COUNTY OPER CENTER							32	50	00	117	07	35	428	502-2	1964			90
U05-2089-03	COVINA GRIFFITH	0975						34	04	10	117	50	47	410	F1078	1955			70
U05-2089-15	COVINA SEWAGE PLANT	508						34	05	02	117	53	57	410	F 367B	1939			70
U05-2090-00	COVINA TEMPLE FC 193	0580	01S	10W	13		S	34	04	57	117	52	29	410	F 193B	1902			70
U03-2093-00	COW SPRINGS STORAGE	3545						34	33	29	118	54	14	416	V 178				56
X22-2103-00	COYOTE CANYON	2300	08S	05E	31		S	33	26	00	116	30	00	900		1948			33
X23-2111-00	COYOTE WELLS	0250	16S	10E	30		S	32	44	00	115	58	00	900		1947			13
Y01-2116-11	CRAFTON SCHNEIDER	2120	01S	02W	28		S	34	03	16	117	06	18	429	SB 24C	1930			36
Y01-2158-00	CREST FORREST C OF C		02N	04W	22		S							429	SB235				36
Y01-2162-01	CRESTLINE SB 176	4920	02N	04W	28		S	34	14	10	117	17	42	429	SB176	1958			36

See page 8 for key to terms & abbreviations

TABLE A-1 (Cont.)

INDEX OF CLIMATOLOGICAL STATIONS

SOUTHERN CALIFORNIA

Station Number	Station Name	Elevation in Feet	Township	Range	Section	40 Acre Tract	Base and Meridian	Latitude °	Latitude '	Latitude "	Longitude °	Longitude '	Longitude "	Cooperator Number	Cooperator's Index Number	Record Began	Record Ended	Years Missing	County Code
Y01-2162-05	CHESTLINE S E	5160	02N	04W	27		S	34	41		117	21		429	SB181	1958			36
W28-2163-00	CHESTLINE LK GREGORY	4530	02N	04W	23	U	S	34	14		117	16		900	SB 45	1953	1966		36
W28-2164-00	CHESTLINE FIRE STA 2	4900	02N	04W	22		S	34	15	00	117	15	00	900		1966			36
U05-2198-00	CHYSTAL LAKE FC 283C	5370	03N	09W	29		S	34	18	58	117	50	30	900		1959			70
Y01-2210-01	CUCAMONGA	1210	01S	07W	22		S	34	06	26	117	34	32	429	SB 69	1925			36
Y01-2210-02	CUCAMONGA RES 2	1018						34	04	39	117	35	39	813	SB192				36
Y01-2210-05	CUCAMONGA WATER CO.	1225	01S	07W	03		S	34	07	28	117	35	36	429	SB	1938			36
U05-2214-00	CULVER CITY	75						34	01	18	118	23	17	410	F 246B	1930			70
T12-2236-00	CUYAMA	2240	10N	26W	25		S	34	56	00	119	37	00	900		1944			42
Z07-2239-00	CUYAMACA	4650						32	59		116	35		433		1888			90
W28-2255-00	DAGGETT 1 ENE	1975	09N	01E	15		S	34	51	57	116	52	07	900	SB153	1953			36
W28-2257-00	DAGGETT FAA AP	1922	09N	02E	20		S	34	52	00	116	47	00	900	SB113	1943			36
X09-2265-00	DALE DRY LAKE	1220	01N	12E	17	U	S	34	09	55	115	44	30	429	SB245	1964			36
X12-2275-00	DANBY DRY LAKE		02N	17E	12		S							429	SB237				36
U03-2303-11	DAVIS RANCH	20					S	34	09	26	119	04	39	416	V 177				56
U05-2304-11	DAWN MINE	2950					S	34	13	30	118	07	47	410	F 730	1945			70
W26-2305-11	DAWSON SADDLE	7900					S	34	22	08	117	48	10	410	F1120	1956			70
Y01-2307-51	DAY CANYON	2576	01N	06W	17			34	10	30	117	32	11	429	SB 28	1947			36
W09-2319-00	DEATH VALLEY	019M	27N	01E	16	J	S	36	28		116	52		900		1961			14
Y01-2325-51	DECLEZ	1107	01S	06W	13			34	04	40	117	28	14	429	SB SB	1946			36
X19-2327-00	DEEP CANYON LABORATO	1200	06S	06E	17		S	33	39	00	116	23	00	900					33
W05-2331-00	DEEP SPRINGS COLLEGE	5225	07S	36E	01		M	37	22	00	117	59	00	900		1948			14
U05-2333-00	DEER DEBRIS BASIN	1200						34	11	33	118	14	28	410	F1081	1955			70
T09-2359-10	DELLAGANNA RANCH	1280	27S	10E	35		M	35	32	00	120	51	30	430	L 139	1952			40
Z05-2361-70	DEL MAR S D G+E							32	58	45	117	15	00	428	803-1	1931			90
Y01-2370-03	DEL ROSA COWAN	1460	01N	04W	24	G	S	34	09	42	117	14	58	429	SB180	1957			36
Y01-2370-11	DEL ROSA RANGER	1580	01N	04W	13			34	09	57	117	15	05	429	SB 15	1946			36
U02-2399-00	DENNISON RCH	1250	04N	22W	09	N	S	34	26	10	119	11	36	416	V 64	1901			56
U05-2401-20	DEPR W P E VALLEY	780						34	12	30	118	24	35	410	F1126	1958			70
U05-2404-00	DESCANSO GARDENS	1325						34	12	07	118	12	06	410	F1071B	1953			70
X17-2404-10	DESERT CENTER SNE	0555	05S	16E	05		S	33	46	01	115	20	06	813		1966			33
X19-2405-00	DESERT HOT SPRINGS	1080	02S	05E	30		S	33	57	42	116	30	06	431	R	1948			33
Z09-2406-00	DESCANSO R S	3500	15S	03E	24		S	32	51		116	37		900		1930			90
U05-2406-51	DESOTO RESERVOIR	1127						34	16	17	118	35	12	410	F 797				70
Y01-2407-01	DEVIL CANYON GATE	1880	01N	04W	06	H	S	34	12	06	117	19	58	436	SB 71	1912		10	36
U05-2409-00	DEVILS GATE DAM	1090						34	11	08	118	10	19	410	F 453C	1939			70
Y01-2412-00	DEVORE	2435	02N	05W	28		S	34	14	03	117	24	24	429	SB 11E	1919			36
Y01-2412-01	DEVORE ST. FOR.	2280	02N	05W	33	B	S	34	13		117	24		429	SB118	1951			36
Y01-2432-00	DIAMOND BAR HORSE CP	0748	02S	09W	21		S	33	58	41	117	49	58	410	F 269C	1930			70
U05-2465-32	DOMINGUEZ WATER CO	0030						33	49	54	118	13	30	410	F1113	1936			70
W26-2479-10	DORR CANYON	7280						34	22	16	117	46	51	410	F*X23	1957			70
U03-2492-50	DOUBLE H N RANCH	600						34	23	42	118	51	06	416	V 94A	1948			56
U03-2493-05	DOUGLAS WHT OAK PARK	1120						34	17	00	118	40	08	410	F1175	1966			56
T15-2493-11	DOULTON TUNNEL	1000						34	27	54	119	42	30	435	V 57				42
U05-2494-00	DOWNEY FIRE DEPT	130						33	56	18	118	08	03	410	F 107C	1925			70
U03-2516-00	DRY CANYON RESERVOIR	1520	05N	16W	35		S	34	28	55	118	31	40	900	F 127	1922			70
U05-2523-01	DUARTE	0548						34	08	26	117	58	02	410	F 172B	1925			70
U05-2523-02	DUARTE FIRE STA	580						34	08	25	117	56	47	410	F1136		1965		70
W28-2570-00	DUNN SIDING	1610	11N	05E	15		B	35	03		116	26		900		1959			36
U05-2571-11	DUNSMORE CANYON-UPPE	4425	02N	13W	15		S	34	15	38	118	13	47	410	F*X218	1956			70
U05-2571-21	DUNSMUIR DEBRIS BAS	2275						34	14	52	118	15	06	410	F1082	1954			70
U05-2592-20	EAGLE DEBRIS BASIN	1890						34	14	07	118	14	12	410	F*X33	1959			70
X17-2598-00	EAGLE MOUNTAIN	0973	04S	15E	30		S	33	48	-	115	27		900	-	1934			33
T09-2602-10	EAGLE RANCH	1315	29S	12E	03		M	35	25	30	120	40	30	430	L 148	1956			40
U05-2605-01	EAGLE ROCK SCEC	0950						34	09	02	118	10	57	410	F 672	1934			70
U05-2605-02	EAGLE ROCK RES	963	01N	13W	25		S	34	08	47	118	11	22	405	F 8028				70
Y01-2618-02	E HIGHLAND GOLD	1348	01S	03W				34	06	47	117	10	07	813	SB 72	1933			36
Y01-2618-03	E HIGHLAND ORANGE	1525	01N	03W	35			34	07	17	117	09	58	429	SB 25	1947			36
U05-2655-01	EAST WHITTIER	253						33	56	26	117	59	30	410	F 266C				70
U05-2660-11	EATON WASH DAM	0880						34	10	06	118	05	33	410	F 449B	1937			70
U05-2665-11	ECHO PARK-LA	0475						34	05	02	118	15	11	410	F 772	1947			70
Y01-2679-00	EDGEMONT FIRE ST SDF	1555	03S	04W	11		S	33	55	27	117	16	32	431	R P1	1965			33
U05-2681-30	EDISON INTAKE	1275						34	12	38	117	51	30	410	F 75A				70
T10-2684-10	EDNA (STORNETTA)	425	31S	13E	22		M	35	12	30	120	34	00	430	L 92	1940			40
U05-2701-15	EL CABALLERO CON CLU	1000						34	08	52	118	31	53	410	F1147	1960			70
Z07-2702-00	EL CAJON SDGE	0750						32	47		116	57			804-2	1927			90
Z07-2709-00	EL CAPITAN DAM	600	15S	02E	07	B	S	32	53	00	116	49	00	406	PN1741	1899			90
X23-2713-00	EL CENTRO 2 SSW	0030	16S	14E	07		S	32	46	02	115	33	52	900		1932			13
U05-2716-01	ELDER RANCH	1680						34	09	00	117	45	32	410	F 90	1928			70
Y01-2717-00	EL CERRITO	800	04S	06W	16		S	33	49	29	117	30	33	431	R	1963			33
U03-2734-01	ELIZABETH LAKE	3325						34	39	35	118	22	38	410	F 519B	1955	1965		70
U03-2735-00	ELIZABETH LAKE 1288	2075	06N	16W	15		S	34	36	28	118	33	40	900	PN7220	1928			70
W01-2756-00	ELLERY LAKE	9523	01N	25E	20		M	37	56	10	119	13	56	900		1924			26
U05-2770-11	EL MIRADOR RANCH	1120						34	09	48	118	10	53	410	F 3628				70
W28-2771-20	EL MIRAGE VISAN O F	2900	06N	07W	14	K	S	34	36	10	117	34	37	429	SB227A	1962			36
U05-2779-01	EL MONTE FIRE STA	0275						34	04	30	118	02	30	410	F 108D	1955			70
U05-2780-01	EL PRIETO CANYON	2325						34	13	32	118	09	19	410	F 789	1948			70
U05-2800-00	EL SEGUNDO	150						33	54	57	118	25	05	410	F 1578	1948			70
Y02-2805-00	ELSINORE	1263	06S	04W	07	P	S	33	40	07	117	19	50	900		1931			33
Z01-2821-11	EL TORO	375						33	36	26	117	42	07	415	U 176				30
Y01-2821-20	EL TORO INDUSTRIAL	0520	06S	08W	10	H	S	33	40	00	117	42	00	415	U 178				30
Y01-2821-30	EL TORO LOS ALISO RN	640						33	40	06	117	40	42	415	U 130	1929			30
U05-2823-11	ELYSIAN PARK RS	0757						34	04	55	118	14	22	410	F 796	1948			70
U05-2830-11	ENCINO RESERVOIR	1075	01N	16W	24		S	34	08	56	118	30	57	410	F 292U	1928			70
Z04-2833-10	ENCINITAS CO RD STA							33	02	30	117	16	30	428	541-1	1963			90

See page 8 for key to terms & abbreviations

TABLE A-1 (Cont.)

INDEX OF CLIMATOLOGICAL STATIONS

SOUTHERN CALIFORNIA

Station Number	Station Name	Elevation in Feet	Township	Range	Section	40 Acre Tract	Base and Meridian	Latitude °	Latitude '	Latitude "	Longitude °	Longitude '	Longitude "	Cooperator Number	Cooperator's Index Number	Record Began	Record Ended	Years Missing	County Code
Z04-2840-01	E RES VISTA 1U	0752	11S	03W	16		S	33	13	00	117	13	00		407-7	1936			90
Z04-2862-00	ESCONDIDO	0660	12S	02W	22		S	33	07		117	05		900		1894			90
Z04-2862-04	ESCONDIDO VALLEY PAR		80		7			33	09	00	117	04	23	000					90
U04-2867-01	ESCONDIDO CANYON G 5	1050	01S	18W			S	34	02	55	118	46	25	410	F 28	1927			70
Z04-2871-50	ESCONDIDO S D G+E							33	08	15	117	07	45	428	805-1	1927			90
X10-2882-05	ESSEX STATE HWY YARD	1700	07N	16E	01	A	S	34	43	00	115	15	00	429	SB257	1962			36
Y01-2895-00	EILWANDA	1390	01N	06W	32		S	34	07	31	117	31	30	900	SB119	1938			36
Z09-2906-50	EUCALYPTUS COUNTY PK							32	45	35	117	00	00	428	503-3	1963			90
T09-2908-15	EUREKA RANCH	850	28S	12E	14		M	35	30	00	120	39	00	430	L 137	1952			40
U05-2918-11	EVERETT RANCH	730						34	14	52	118	50	26	416	V 147				56
W26-2941-00	FAIRMONT	3060	07N	15W	11		S	34	42	15	118	27	20	410	F1105	1955			70
W26-2942-10	FAIRMONT RESERVOIR	3036						34	42	15	118	25	40	410	F 542E	1908			70
U05-2950-00	FAIR OAKS DEB POND	1585						34	12	15	118	08	18	410	F 433C	1938			70
Z03-2958-20	FALLBROOK FIRE STA							33	22	00	117	15	00	428	830-7	1960			90
U05-2961-11	FALLING SPRINGS	4010						34	18	06	117	50	20	410	F 51	1928			70
W26-3018-00	FENNER CANYON	5380						34	23	25	117	46	27	410	F1167	1965			70
U05-3023-00	FERN CANYON	5200						34	11	48	117	41	45	410	F 740B	1936			70
U03-3036-15	FERNDALE RCH S PAULA	960	04N	21W	16		S	34	25	40	119	05	26	416	V 173	1956			56
U03-3050-00	FILLMORE 1 WNW	0435	04N	20W	25	G	S	34	24	12	118	55	33	900		1952			56
U03-3050-11	FILLMORE CITRUS ASSN	450						34	23	54	118	55	06	416	V 129				56
U03-3050-13	FILLMORE FISH HATCH	470	04N	19W	28	N	S	34	23	37	118	53	06	416	V 171				56
U03-3067-10	FISH CREEK	1670	06N	17W	15		S	34	36	10	118	39	36	813		1966			70
U05-3068-10	FISH CANYON	2600						34	12	23	117	56	43	410	F1133	1958			70
Z07-3090-00	FLINN SPG CO PARK							32	50	50	116	51	30	428	542-2	1963			90
U05-3091-00	FLINTRIDGE F S	1345						34	10	57	118	11	47	410	F 280B	1930			70
Y01-3117-01	FONTANA B + D	1319	01S	05W	08		S	34	06	23	117	25	36	429	SB 18	1911			36
Y01-3117-03	FONTANA HERALD NEWS	1285	01S	05W	08		S	34	06	03	117	26	04	429	SB218				36
Y01-3117-04	FONTANA UNION WC	1280	01S	05W	08		S	34	06		117	26	04	019	SB194	1917			36
Y01-3117-05	FONTANA CO YDS	1275	01S	05W	24		S	34	05	59	117	37	36	429	SB206	1959			36
Y01-3117-06	FONTANA POWERHOUSE 2	1588	01N	05W	22		S	34	09	20	117	23	48	004	SB 73	1927			36
Y01-3118-00	FONTANA S N	1972	01N	05W	18		S	34	10	57	117	26	32	900	SB 17	1927			36
Y01-3120-00	FONTANA KAISER	1090	01S	06W	15		S	34	05		117	30		900	SB138	1950			36
Y01-3121-00	FONTANA SEWAGE	960	01S	06W	36		S							429	SB236				36
Y01-3129-60	FOREST FALLS	7120	01S	01W	18	B	S	34	04		116	49		429	SB173A	1960			36
W24-3233-02	FREEMAN STATION	3310						35	35	40	117	55	04	405					15
Z09-3265-00	FROSTLESS ACRES							32	47	00	116	53	00	428	430-3	1952			90
U05-3279-00	FULLERTON ARROYOS RN	330	03S	10W	15		S	33	54		117	55		900		1948	1966		30
U05-3285-00	FULLERTON DAM	0340	03S	10W	24		S	33	54		117	53		900		1948			30
U05-3288-00	FULLERTON HILLCRST R	0340						33	52		117	54	13	900		1934			30
U05-3288-01	FULLERTON KNOWLTON	195						33	52	15	117	54	24	415	O 28A				30
U05-3289-02	FULLERTON PUMP PLANT	150						33	50	54	117	55	26	415	O 93				30
U05-3289-03	FULLERTON A P	94						33	52	13	117	58	34	415	O 126A				30
U05-3289-20	FULLERTON OCFCD YARD	0163						33	52	05	117	54	10	415	O 172	1960			30
U04-3315-05	GARAPITO CREEK	1850						34	07	33	118	33	20	410	F1165	1963			70
Y01-3336-15	GARDEN GROVE-CITY	0120	04S	10W	33	P	S	33	47	00	117	56	00	415	O 120				30
Y01-3336-21	GARDEN GROVE CO YD	90						33	46	13	117	56	03	415	O 116				30
U04-3345-11	GARRAPATA CYN	1415						34	07	44	118	34	42	410	F1023B	1948			70
W01-3369-00	GEM LAKE	8970	02S	26E	19		M	37	45	07	119	08		900		1924			26
T14-3402-00	GIBRALTAR DAM 2	1550	05N	27W	11		S	34	31	24	119	41	18	900		1957			42
Z07-3410-00	GILLESPIE FIELD	0370						32	49		116	58		900		1959			90
U05-3430-00	GIRARD BRANT RANCH	876						34	10	16	118	35	56	410	F 21	1912			70
U05-3430-11	GIRARD RESERVOIR	986						34	09	07	118	36	36	410	F 20B	1927			70
W03-3434-11	GLACIER LODGE	8200						37	07	31	118	25	58	405					14
Y01-3438-20	GLEN AVON FIRE DEPT	253	02S	06W	10	P	S	34	00	43	117	29	37	431	R	1962			33
U05-3450-00	GLENDALE STAPENHORST	530	01N	13W			S	34	09	07	118	15	40	410	F 295G	1910			70
U05-3450-01	GLENDALE-JONES	0615					S	34	09	54	118	15	01	410	F 216	1926			70
U05-3450-02	GLENDALE-MCINTYRE	0603					S	34	09	00	118	14	27	410	F 703	1940			70
U05-3452-00	GLENDORA WEST FC 185	822					S	34	08	23	117	51	33	410	F 185	1881			70
U05-3452-01	GLENDORA-BROWN	0835					S	34	08	50	117	52	01	410	F 389B	1935			70
U05-3452-02	GLENDORA-ENGLEWLD RC	1165			11		S	34	09	22	117	50	57	410	F 73	1925			70
U05-3452-03	GLENDORA-MCICU	0782					S	34	08	22	117	51	54	410	F 287	1929			70
U05-3452-04	GLENDORA-WARREN	960					S	34	07	57	117	49	09	410	F 174				70
Y01-3458-11	GLEN IVY	1100	05S	06W	03		S	33	45	54	117	29	10	016	R	1905			33
X10-3482-00	GOFFS-KOGER	2587	10N	18E	26	R	S	34	55	13	115	03	31	900	SB179			3	36
X26-3489-00	GOLD ROCK RANCH	0485	15S	20E	09		S	32	53	00	114	52	00	900					13
T09-3507-05	GOODWIN RANCH	1625	30S	15E	10		M	35	19	30	120	21	00	430	L 601	1931		10	40
U03-3511-11	GORMAN	3680						34	47	16	118	49	55	410	F 298B	1946			70
U05-3535-00	GRANADA PUMP PLT	1300						34	17	24	118	31	30	410	F 29C	1964			70
W26-3576-20	GRASSY HOLLOW	7360						34	22	30	117	43	05	410	F*X24	1957			70
Y01-3609-00	GREEN CANYON SPRINGS	7000	02N	02E	29		S	34	13	00	116	48	10	429	SB 70A				36
W28-3612-04	GREEN VALLEY LAKE		02N	02W	22		S	34	14	22	117	04	42	429	SB264				36
U05-3663-03	GRIFFITH PK NURSERY	0850						34	07	18	118	17	04	410	F 257	1930			70
U05-3663-06	GRIFFITH PARK ZOO	600						34	08	02	118	17	18	410	F 375B	1933	1966		70
U05-3663-08	GRIFFITH FERN DELL	0750						34	07	12	118	18	20	410	F 757	1947			70
U05-3663-09	GRIFFITH LIT GN	0900						34	07	32	118	16	58	410	F 755	1947			70
U05-3663-10	GRIFFITH LWR MINERAL	625						34	08	48	118	17	48	410	F 779	1947			70
U05-3663-12	GRIFFITH LOWER SPRG	0600						34	08	00	118	17	24	410	F 758	1947			70
T12-3680-00	GUADALUPE F + L FARM	100						34	59	48	120	32	44	813		1930	1963		40
Y01-3682-51	GUASTI WINE	975	01S	07W	23		S	34	33	55	117	35	10	813	SB 75	1916			36
U05-3686-20	GUFFY CAMP	8080						34	20	20	117	38	55	410	F*X27	1957			70
U05-3703-00	HAINES CANYON LOWER	2450	02N	13W	17		S	34	15	50	118	16	13	410	F 364	1918			70
U05-3704-00	HAINES CANYON UPPER	3440	02N	13W	09		S	34	16	18	118	15	07	410	F 367	1916			70
W03-3710-00	HAIWEE	3830	21S	37E	02		M	36	08	00	117	57	00	405		1923			14
W24-3710-11	HAIWEE POWERHOUSE	3583						36	06	36	117	57	16	405					14
U03-3715-00	HALL CANYON RES	190						34	16	49	119	15	33	416	V 167	1956			56

See page 8 for key to terms & abbreviations

TABLE A-1 (Cont.)

INDEX OF CLIMATOLOGICAL STATIONS

SOUTHERN CALIFORNIA

Station Number	Station Name	Elevation in Feet	Township	Range	Section	40 Acre Tract	Base and Meridian	Latitude °	Latitude '	Latitude "	Longitude °	Longitude '	Longitude "	Cooperator Number	Cooperator's Index Number	Record Began	Record Ended	Years Missing	County Code
U05-3724-10	HAMILTON BOWL LONG B	0040						33	47	31	118	10	16	410	F 437	1937			70
Y01-3748-11	HANFORD PLANT	1030	01S	04W	10			34	06	09	117	17	28	436	SB 86	1932			36
U05-3751-00	HANSEN DAM	1110	02N	14W	18		S	34	16	08	118	23	59	410	F 436C	1940			70
T13-3787-00	HARRIS GAGING STN	0320	08N	34W	23		S	34	46	00	120	25	00	900		1941			42
U03-3812-11	HASLEY CANYON	1725						34	28	44	118	41	04	410	F1022	1948			70
U05-3851-20	HAY DEBRIS BASIN	1925						34	13	28	118	12	17	410	F*X32	1957			70
X18-3855-00	HAYFIELD PUMP PLANT	1370	05S	13E	28		S	33	42		115	38		900		1933			33
U05-3874-51	HEADWORKS PUMP PL1	0470						34	09	21	118	18	02	410	F 2720	1930			70
T10-3888-00	HEARST RANCH	0150	26S	07E	23		M	35	39	30	121	11	12	430	L 69	1938			40
T10-3888-02	HEARST CASTLE	1800	26S	07E	12		M	35	41	12	121	10	12	430	L 112	1946			40
Y02-3896-00	HEMET	1630	05S	01W	11	P	S	33	45	00	116	57	00	900		1911			33
U05-3910-00	HENNINGER FLATS	2550	01N	12W	01		S	34	11	36	118	05	17	410	F 235C	1930			70
Z03-3914-00	HENSHAW DAM	2700	11S	02E	10		S	33	14		116	46		900		1912			90
Z03-3914-10	HENSHAW F 36 EVAP PA	2700						33	14	00	116	45	18	432		1923			90
Z03-3914-20	HENSHAW L 36 EVAP PA	2650						33	14	18	116	45	42	432		1922			90
W28-3935-00	HESPERIA	3305	04N	04W	21	B	S	34	25	16	117	18	12	900	SB 92	1904		20	36
W28-3935-01	HESPERIA FFS	3175	04N	04W	21		S	34	25	15	117	18	01	429	SB195	1956			36
U05-3947-11	HIDDEN SPRINGS	2850					S	34	19	04	118	07	58	410	F1076	1954			70
Y01-3951-11	HIGH GROVE	940	02S	04W	07		S	34	00	56	117	19	49	429	SB222				33
T09-3951-35	HIGHLAND FARM	2100	26S	16E	33		M	35	37	30	120	15	30	430	L 122	1948			40
U05-3953-52	HIGHLAND PK	850					S	34	07	57	118	10	27	410	F 3848				70
U05-3953-53	HIGHLAND PK-LINDSAY	0620					S	34	07	06	118	10	39	410	F 394	1935			70
U05-3971-00	HILLCREST COUNTRY CB	185						34	02	54	118	24	06	410	F 4628	1951			70
W28-3990-20	HINKLEY 5N	2055	11N	03W	28	F	S	35	01	00	117	11	50	429	SB231	1962			36
W26-4005-11	HI VISTA-CARD	3075						34	44	04	117	46	50	410	F*X158	1951			70
Z05-4014-00	HODGES DAM	320	13S	02W	18		S	33	03		117	08		406		1919			90
U05-4017-00	HOEGEES FC 60A	2650	02N	11W	33		S	34	12	30	118	02	00	410	F 60A	1931			70
Z05-4020-01	HOLOREDGE RANCH	3480	11S	02E	22		S	33	12	16	116	45	43	913	9P117	1935			90
U05-4021-15	HOLIDAY HILL	8130						34	21	29	117	40	54	410	F*X288	1957			70
U05-4031-11	HOLLYWOOD	305					S	34	05	28	118	19	30	410	F 1368				70
U05-4032-11	HOLLYWOOD DAM	0750					S	34	07	04	118	19	55	410	F 238	1929			70
Y02-4062-05	HOMELAND IN SEC 17	1600	05S	02W	17	P	S	33	44	33	117	06	27	431	R	1960			33
Z02-4133-00	HOWELL RANCH	1300	07S	04W	03		S	33	35	41	117	16	47	431	R	1965			33
Z07-4143-50	HUAL-CU-CUSH							32	58	30	116	35	00	428	504-2	1964			90
T09-4144-01	HUASNA	0770	12N	33W	29		M	35	06	00	120	23	17	430	L 51	1929			40
Y01-4173-11	HUNTINGTON BEACH	35						33	39	39	117	59	57	415	O 45				30
Y01-4173-21	HUNTINGTON BEACH RCH	70						33	40	45	118	00	02	415	O 135				30
U05-4180-11	HUNTINGTON PARK	0175					S	33	59	00	118	13	47	410	F 199D	1927			70
W26-4181-11	HUNT CANYON	3263						34	30	48	118	03	37	410	F1000	1945			70
X19-4185-51	HURLEY FLT TWIN PINE	3440	03S	02E	32		S	33	51	58	116	47	28	431	R	1919			33
X19-4211-00	IDYLLWILD R S	5397	05S	03E	07		S	33	44	46	116	42	48	900		1943			33
X23-4223-00	IMPERIAL	0060	15S	14E	18		S	32	50	57	115	34	06	900		1902			13
X23-4224-00	IMPERIAL FAA AP	0060	15S	14E	19		S	32	50	09	115	34	22	900					13
W03-4232-00	INDEPENDENCE	3950	13S	35E	18		M	36	48		118	12		900		1866			14
W03-4235-00	INDEPENDENCE UNION V	9175						36	46		118	20		900					14
X19-4258-11	INDIO S D F	8	05S	07E	26		S	33	42	47	116	13	24	431	R P1	1958			33
X19-4259-00	INDIO US DATE GARDEN	0011	05S	07E	16		S	33	44	00	116	15	00	900		1913			33
U05-4260-11	INGLEWOOD FS	0135						33	57	54	118	21	15	410	F 116D	1919			70
W24-4278-00	INYOKERN	2440	26S	39E	30		M	35	39	00	117	49	00	900		1937			15
W24-4280-00	INYOKERN ARMITAGE	2218	26S	40E	09		M	35	41	00	117	41	00	900		1944			15
U05-4296-03	IRON MOUNTAIN	5320						34	21	06	118	13	46	410	F1162	1963			70
X12-4297-00	IRON MOUNTAIN SB 114	0922	01N	18E	30		S	34	08		115	08		900	SB114	1935			36
Y01-4300-01	IRVINE CO AUTOMATIC	197						33	40	37	117	45	34	415	O 125				30
Y01-4300-02	IRVINE CO MARKEL	100						33	40	32	117	47	54	415	O 54				30
Y01-4300-03	IRVINE CO HOME RCH	130						33	43	52	117	46	54	415	O 61	1877			30
Y01-4300-04	IRVINE CO JOHNSON	320						33	39	13	117	42	53	415	O 56				30
Y01-4300-05	IRVINE CO LAMBERT	470	05S	08W	34		S	33	41	41	117	42	38	415	O 57	1926			30
Y01-4300-07	IRVINE CO LIMESTONE	1000						33	46	15	117	43	15	415	O 74				30
Y01-4300-08	IRVINE OLD CATTLE RN	50						33	39	50	117	49	50	415	O 52				30
Y01-4300-09	IRVINE CO SHADY CAMP	300						33	38	13	117	47	54	415	O 51				30
Y01-4300-10	IRVINE CO WHSE	200						33	40	30	117	45	37	415	O 55				30
Y01-4300-20	IRVINE CO SALT WORKS	55						33	39	14	117	51	52	415	O 143	1938			30
W26-4311-50	ISLIP SADDLES	6680						34	21	27	117	51	05	410	F*X22	1957			70
W12-4312-50	IVANPAH COUNTY YARD	2927	15N	15E	13	G	S	35	23	20	115	15	20	429	SB223	1961		3	36
T11-4313-10	IVERSEN RANCH ELMER	1420	27S	16E	23		M	35	33	30	120	14	00	430	L 113	1946			40
T09-4313-11	IVERSON RANCH(ED)	1595	28S	15E	30		M	35	27	30	120	24	30	430	L 157	1960			40
W26-4322-51	JACKSON LAKE	6150						34	23	53	117	43	40	410	F 3188				70
W28-4384-20	JOBS PEAK	5160	02N	04W	17		S	34	15	20	117	20	00	429	SB115	1950		06	36
X01-4393-00	JOHN BULL FLAT	8060	03N	01E	20		S	34	19	36	116	53	29	813	4388	1966			36
X08-4405-00	JOSHUA TREE	2730	01N	06E	25	N	S	34	08	18	116	12	30	900	SB 134	1953			36
X22-4412-10	JULIAN-BUNCH							33	06	00	116	35	30	428	505-2	1963			90
Z07-4418-00	JULIAN WYNOLA	3655	12S	03E	35		S	33	06		116	39		900		1949			90
T14-4422-00	JUNCAL DAM	2060	05N	25W	28		S	34	29	00	119	31	00	900		1925			42
Y02-4431-00	JUNIPER FLATS	2110	05S	02W	03		S	33	45	49	117	04	57	431	R	1964			33
U05-4440-11	KAGEL CANYON P S	1430						34	17	45	118	22	30	410	F 4888	1943			70
X01-4443-20	KAISER PERMANENTE P	4250	03N	01E	10		S							429	SB224	1961			36
Y01-4450-11	KATELLA SUBSTA	135						33	47	44	117	54	08	415	O 36				30
X05-4467-00	KEE RANCH	4325	01N	04E	14	P	S	34	10	00	116	32	00	900	SB 139	1948			36
U03-4481-00	KELLY RANCH	3200	07N	17W	22		S	34	41	16	118	39	45	000		1965			70
W28-4494-10	KELSO	2148	11N	12E	24	H	S	35	00	57	115	38	46	429	SB193	1966			36
U05-4499-10	KENTER CANYON	0418						34	03	45	118	28	51	410	F 777	1947			70
U03-4530-11	KERR BROTHERS	0800						34	18	58	118	53	08	416	V 9	1927			56
T15-4541-00	KGUO TOWERS	2350	05N	27W	35		S	34	30	00	119	40	00	900		1965			42
U02-4568-51	KINGSTON RES	215						34	20	35	119	17	43	416	V 122				56
W28-4606-20	KRAMER JUNCTION B C	2477	10N	06W	05	M	S	34	59	20	117	32	20	429	SB228	1962			36

See page 8 for key to terms & abbreviations

TABLE A-1 (Cont.)

INDEX OF CLIMATOLOGICAL STATIONS

SOUTHERN CALIFORNIA

Station Number	Station Name	Elevation in Feet	Township	Range	Section	40 Acre Tract	Base and Meridian	Latitude °	Latitude '	Latitude "	Longitude °	Longitude '	Longitude "	Cooperator Number	Cooperator's Index Number	Record Began	Record Ended	Years Missing	County Code
W26-4607-05	KRAIKA SKI LIFT	6810						34	21	08	117	53	46	410	F1153	1961	1965		70
U05-4621-01	LA CANADA	1260						34	12	14	118	11	40	410	F 177F	1912			70
U05-4621-11	LA CANADA ARROY SECO	1155						34	11	52	118	11	05	410	F 508	1927			70
U05-4628-00	LA CRESCENTA FC 251	1565	02N	13W	28		S	34	13		118	15		410	F 251	1927			70
U05-4628-11	LA CRESC CO RD DEPT	1410						34	13	27	118	15	23	410	F1048B	1951			70
U05-4628-20	LA CRESC GREG 0.9ENE	1885						34	13	52	118	13	50	410	F1161	1963			70
U05-4640-00	LA FRESA S C E CO	65	03S	14W			S	33	52	07	118	19	55	410	F1008E	1946			70
Z01-4647-00	LAGUNA BEACH	0056	07S	09W	24		S	33	32	00	117	47	00	900		1931			30
Z01-4647-01	LAGUNA BEACH HARDWAR	30						33	32	36	117	46	54	415	O 99				30
U05-4647-11	LAGUNA BELL SS	0140						33	58	37	118	08	48	410	F 289	1930			70
U05-4659-11	LA HABRA	315						33	55	58	117	56	38	415	O 152A				30
U05-4659-31	LA HABRA MIS AW CO	0445						33	56	55	117	57	51	410	F1088B	1955			30
Z06-4662-12	LA JOLLA NO 2	0100	15S	04W	23		S	32	51	00	117	16	00		513-2	1927			90
W28-4671-00	LAKE ARROWHEAD	5250	02N	03W	22		S	34	15		117	12		429	S8 140	1891			36
W28-4684-50	LAKE GREGORY DAM	4535	02N	04W	23	M	S	35	14	24	117	16	14	429	S8221	1961			36
Y02-4686-51	LAKELAND VILLAGE	1319	06S	05W	13		S	33	38	13	117	20	44	431	R	1955			33
Z09-4687-51	LAKE LOVELAND	1400	16S	02E	17		S	32	46	52	116	47	38	011		1944			90
Y01-4689-51	LAKE MATHEWS 1	1375	04S	05W	07		S	33	50	35	117	26	47	417	MWD				33
Y01-4689-52	LAKE MATHEWS 2	1440	04S	05W	10		S	33	50	25	117	23	04	417	MWD				33
Y01-4689-53	LAKE MATHEWS 3	3160	04S	06W	01		S	33	50	48	117	27	16	417	MWD				33
Z02-4694-00	LAKE O NEILL	150	10S	04W	05		S	33	19	00	117	19	00	914					90
W03-4705-00	LAKE SABRINA	9070	08S	31E	31		M	37	12	50	118	36	48	405		1925			14
Z04-4705-50	LAKE SAN MARCOS							33	07	30	117	12	30	428	901-1	1963			90
U04-4706-11	LAKE SHERWOOD	0960						34	08	26	118	52	31	410	F 377F	1912			56
Z07-4710-00	LAKESIDE 2 E	0692	15S	01E	20		S	32	51	00	116	53	00	900		1967			90
Z07-4711-00	LAKESIDE 2 ENE	0450	15S	01E	19		S	32	52	00	116	54	00	900		1908		37	90
Z04-4726-00	LAKE WOHLFORD	1500	11S	01W	32		S	33	10	12	116	59	47	900		1948			90
U05-4727-11	LAKEWOOD	55						33	51	45	118	07	43	410	F1118B	1956	1965		70
Y01-4729-00	LAMBERT RES AUTOMATI	470	05S	08W	34		S	33	41	41	117	42	38	415	O 146	1945			30
U05-4732-11	LA MIRADA	0086						33	53	13	118		56	410	F 156	1923			70
Z08-4735-00	LA MESA	528	16S	01W	19		S	32	46		117	01		900		1934			90
W26-4747-00	LANCASTER	2395	07N	12W	24		S	34	41	00	118	07	00	900		1927			70
W26-4747-02	LANCASTER HMS	2395					S	34	40	57	118	08	02	410	F 455	1940			70
W26-4747-03	LANCASTER MCCARGAR	2315					S	34	46	20	118	01	40	410	F1056				70
W26-4747-04	LANCASTER WILEY	2470					S	34	40	45	117	57	14	410	F 490C	1944			70
U05-4749-21	LANKERSHIM P P	0717					S	34	11	39	118	23	17	410	F 222C	1929			70
U05-4777-11	LA PUENTE	0460						34	01	00	117	55	15	410	F1125	1958			70
U04-4803-11	LAS FLORES CANYON	0050					S	34	02	16	118	38	56	410	F 447C	1939			70
Y01-4814-11	LA SIERRA F S	720	03S	06W	10		S	33	55	07	117	29	11	431	R P1	1955			33
U04-4827-00	LATIGO CANYON BEACH	1700	01S	19W			S	34	05	35	118	48	52	410	F 443B	1953			70
U05-4833-00	LATUNA CANYON	1160						34	14	13	118	19	37	410	F1107D	1955			70
U05-4839-11	LA VERNE POL DEPT	1050						34	06	03	117	46	12	410	F 196B	1947			70
U05-4839-58	LA VIDA SPRINGS	670						33	55	53	117	47	43	410	F1096				30
U05-4839-65	LAWNDALE F S	60						33	53	53	118	20	35	410	F1155	1962			70
U05-4840-00	LA VERN HTS FC 568	1235						34	07	00	117	45	00	900					70
U04-4867-00	LECHUZA PATROL STN	1600	01S	19W	16		S	34	04	38	118	52	47	900	352B	1933			70
X19-4862-11	LA QUINTA	0085	06S	07E	06		S	33	40	25	116	17	27	431	R	1952			33
Z09-4891-05	LEMON GROVE FIRE DEP							32	44	15	117	01	45	428	831-3	1962			90
Y01-4892-11	LEMON HGTS SPRINGER	350						33	45	24	117	46	48	415	O 142				30
W26-4904-01	LEONIS VALLEY	3200						34	37	12	118	17	08	410	F 122F	1927			70
U03-4943-00	LIMONEIRA RANCH	335						34	19	55	119	07	48	416	V 18	1904			56
Z07-4952-80	LINDA VISTA-RIEDY							32	46	15	117	10	10	428	506-2	1962			90
T09-4963-00	LINN RANCH	0800	26S	12E	07	F	M	35	41	06	120	43	24	430	L 45	1925			40
T10-4973-10	LITTLE CAYUCOS WARRE	440	28S	10E	07		M	35	30	00	120	55	30	430	L 173	1964			40
U03-4975-01	LITTLE GLEASON	5600						34	22	43	118	08	57	410	F1074	1954			70
W24-4979-02	LITTLE LAKE	3510						35	57	07	117	55	31	405					14
Y02-4979-40	LITTLE LAKE VLY VISF	1695	05S	01W	13		S	33	44	42	116	55	53	431	R	1960			33
X01-4979-80	LITTLE PINE FLAT	5940	03N	02W	26		S	34	20	00	117	04	00	813		1964			36
W26-4983-00	LITTLE ROCK	2815						34	32	07	117	58	27	410	F 299D	1930			70
W26-4985-00	LITTLE ROCK CREEK	3120	05N	11W			S	34	29	45	118	01	33	410	F 155C	1927			70
U05-4986-01	LITTLE TUJUNGA RS	1275						34	17	37	118	21	38	410	F1072	1953			70
U05-4986-05	LITTLE TUJUNGA GOLD	1700						34	19	23	118	20	14	410	F1143	1960			70
U05-4993-01	LIVE OAK CYN DAM	1510						34	08	02	117	44	38	410	F 445B	1939			70
Z05-5023-00	LOCKWOOD MESA	0200	14S	04W	01		S	32	59		117	15		900		1929		09	90
U03-5024-10	LOCKWOOD VALLEY	5150						34	44	03	119	06	09	416	V 209	1961			56
Y01-5057-00	LOMA LINDA	1185	01S	04W	35	A	S	34	02	48	117	15	39	429	S8258	1966			36
T14-5064-01	LOMPOC	500						34	35	53	120	27	08	913	SQ 398				42
T14-5064-02	LOMPOC AIRPORT	0090	07N	34W	34		S	34	38	30	120	27	24	906					42
W03-5066-02	LONE PINE	3720						36	36	01	118	03	38	405					14
U05-5082-00	LONG BEACH	63	05S	13W	01		S	33	46	29	118	11	30	900	F 575C				70
U05-5082-05	LB-ALAMITOS LAND CO	0180						33	46	06	118	11	28	410	F 224B	1894			70
U05-5082-06	LB-CITY AUTOMATIC	11						33	47	16	118	12	08	410	F 565B				70
U05-5082-08	LB NO 1	0015						33	46	46	118	08	36	410	F 566	1925			70
U05-5082-10	LB SAN ANSELINE	0040						33	47	38	118	07	15	410	F1116	1955			70
U05-5082-11	LB-60TH + LINDEN	0055						33	52	20	118	11	55	410	F 666C	1932			70
U05-5082-12	LB-37TH + GAVIOTA	0095						33	49	46	118	10	36	410	F 662C	1937			70
U05-5082-13	LB-VETS MEM BLDG	116						33	46	12	118	11	32	410	F 241C	1946			70
U05-5082-14	LB-WOODRUFF AVE	0010						33	46	40	118	06	05	410	F1066B	1953			70
U05-5085-00	LONG BEACH WB AP	0036						33	49	00	118	09	00	900		1958			70
W03-5088-40	LONG VALLEY RES	6840						37	34	42	118	42	52	405					26
U05-5098-11	LOOMIS RNCH ALDER CR	4300	03N	11W	22		S	34	20	55	118	02	55	410	F 54C	1931			70
U05-5098-25	LOPEZ CYN GD STA	1350						34	17	54	118	23	41	410	1150	1961			70
U05-5106-01	LOS ALAMITOS	23						33	48	38	118	04	38	415	O 158				70
U05-5106-20	LOS ALAMITOS R B AUT	7						33	45	24	118	05	48	415	O 170	1959			30
T13-5107-00	LOS ALAMOS	0565	08N	32W	30		S	34	45	00	120	17	00	900		1909			42

See page 8 for key to terms & abbreviations

TABLE A-1 (Cont.)

INDEX OF CLIMATOLOGICAL STATIONS

SOUTHERN CALIFORNIA

Station Number	Station Name	Elevation in Feet	Township	Range	Section	40 Acre Tract	Base and Meridian	Latitude °	Latitude '	Latitude "	Longitude °	Longitude '	Longitude "	Cooperator Number	Cooperator's Index Number	Record Began	Record Ended	Years Missing	County Code
U05-5111-01	LA CITY COLLEGE	0340						34	05	14	118	17	26	410	F 355B	1932			70
U05-5111-02	LA-CLARK LIBRARY	0203						34	02	00	118	18	46	410	F 278B	1930			70
U05-5111-03	LA CO SURVEYOR	0121						33	56	56	116	15	17	410	F 291	1930			70
U05-5111-04	LA DUCOMMON ST	0306						34	03	09	118	14	13	410	F 716	1942			70
U05-5111-06	LA MAC QUEEN	0225						34	04	13	118	19	23	410	F1039B	1951			70
U05-5111-07	LA-2ND + HILL	385						34	03	09	118	14	46	410	F 139B		1965		70
U05-5111-08	LA WEST 8TH ST	173						33	57	56	118	18	24	410	F 676				70
W03-5111-09	L A AQUEDUCT INTAKE	3841	11S	34E	24	U	M							405		1919			14
U05-5111-17	LOS ANGELES HANCOCK	0175						34	03	50	118	21	25	410	F 213F	1929			70
U05-5111-20	LA-730 W TEMPLE ST	375						34	03	32	118	14	50	410	F1156	1962	1965		70
U05-5114-00	LOS ANGELES WB AP	0099						33	56	30	118	23	12	900					70
U05-5115-00	L. A. CIVIC CENTER	0270	01S	13W			S	34	03	00	118	14	00	900		1877			70
U03-5146-00	LOS PINETOS NIKE STE	3925						34	21	14	118	24	45	410	F*X38	1966			70
T14-5147-00	LOS PRIETOS R S	1030	05N	28W	03		S	34	32	42	119	47	06	900		1941			42
Z09-5154-00	LOVELAND DAM	1400	16S	02E	17		S	32	46	52	116	47	48	014		1944			90
U05-5159-00	LOWER FRANKLIN RES	585	01S	15W	12		S	34	05	43	118	24	40	405	F 794				70
U03-5159-50	LOWER HUNGRY VALLEY	3054	07N	18W	07		S	34	22	50	118	49	44	416	V 228	1966			56
Z10-5162-00	LOWER OTAY RESERVOIR	0500	18S	01W	13	A	S	32	36	30	116	55	38	900		1906			90
X01-5182-00	LUCERNE VALLEY	2957	04N	01W	13		S	34	27	00	116	57	00	900		1949			36
X01-5182-11	LUCERNE VALLEY 2 W	2975	04N	01W	09		S	34	27	00	116	59	00	429	SB141	1959			36
U05-5190-20	LUKENS DISPOSAL AREA	3250						34	14	15	118	11	43	410	F*X31	1957			70
U05-5193-30	LUNADA BAY	250						33	46	37	118	25	15	410	F11358	1958			70
Z09-5203-00	LYNWOOD HILLS							32	38	36	117	03	00	428	518-3	1966			90
Y01-5212-00	LYTLE CR FOOTHILL BL	1160	01S	04W	06		S	34	07		117	20		900	SB159	1947			36
Y01-5212-01	LYTLE CREEK SB 197	2360	01N	05W	06		S	34	12	16	117	26	57	429	SB197	1927			36
Y01-5212-02	LYTLE CREEK SB 198	1225	01N	04W	31		S	34	07	26	117	20	53	436	SB198	1928			36
Y01-5215-00	LYTLE CREEK PH 1	2225	01N	05W	06		S	34	12	07	117	27	00	900	SB142	1906			36
Y01-5218-00	LYTLE CREEK R S	2760	02N	06W	26		S	34	14		117	29		900	SB 37	1930			36
U05-5230-01	MADDOCK DEBRIS BAS	0905						34	09	17	117	57	05	410	F1083	1955			70
U03-5256-00	MAGIC MOUNTAIN	4450						34	23	45	118	17	12	900		1948			70
U04-5269-00	MALIBU-DIV HDQTS	800	01N	18W	27		S	34	08	08	118	45	08	410	F 434	1938			70
U04-5269-02	MALIBU BCH-DUNNE	0160						34	02	00	118	42	42	410	F1025	1949			70
W03-5284-01	MAMMOTH	8930						37	35	56	118	59	58	405					26
U05-5296-11	MANDEVILLE CANYON	1225						34	07	12	118	30	12	410	F 767	1947			70
U05-5296-12	MANDEVILLE FR RD 24	1625						34	07	38	118	30	03	410	F 766	1947			70
U05-5296-31	MANHATTAN BEACH	0182						33	53	00	118	23	19	410	F1070	1953			70
U05-5355-01	MARKHAM SADDLE	5300						34	14	21	118	05	55	410	F 793	1947			70
Z11-5366-01	MARRON VALLEY	0550	18S	02E	33		S	32	34	03	116	46	40		301-4	1889			90
U05-5382-21	MAR VISTA - SCWC	0092						34		49	118	25	32	410	F 463B	1940			70
U02-5408-01	MATILIJA DAM	1040						34	29	05	119	18	25	416	V 134				56
U02-5408-02	MATILIJA RCH	650						34	25	42	119	18	48	416	V 20	1925			56
U03-5408-03	MATILIJA RES	1150						34	29	34	119	19	37	416	V 149	1952			56
U02-5408-06	MATILIJA FORKS CYN	1540						34	30	24	119	22	36	416	V 207	1960			56
U05-5452-11	MC CLURE DEBRIS BAS	1010						34	12	42	118	19	36	410	F1065	1955			70
T09-5486-11	MC MILLAN CANYON	1650	25S	15E	32		M	35	43	02	120	22	23	915	L 93				40
T09-5488-10	MC NEIL RANCH	1560	30S	14E	23		M	35	17	30	120	27	00	430	L 128	1951		08	40
X19-5502-00	MECCA 2 SE	17N	07S	09E	21		S	33	33		116	03		900		1931			33
X19-5502-01	MECCA S D F	19V	07S	09E	08		S	33	34	17	116	04	40	431	R PI	1958			33
U03-5507-21	MEHER MTN	2570						34	24	44	119	10	08	416	V 163				56
Y01-5531-31	MENTONE FS SB 120	1765	01S	02W	20		S	34	04	12	117	07	27	429	SB120	1952			36
Y01-5531-32	MENTONE SB 199	1650	01S	02W	19		S	34	04	02	117	08	02	813	SB199	1929			36
Y01-5531-34	MENTONE GREEN SPOT	2019	01S	02W	21	F	S	34	04	00	117	05	50	429	SB212	1958			36
W26-5569-20	MESCAL-CREEK FT TEJO	3570						34	29	05	117	44	10	410	F 442C	1939			70
W26-5618-20	MILE HIGH	5200						34	24	40	117	46	07	410	F1166	1964			70
Y01-5629-00	MILL CREEK NO 2	2940	01S	02W	13		S	34	05	00	117	02	00	900	SB143	1903			36
Y01-5632-00	MILL CREEK INTAKE	4945	01S	01W	13	C	S	34	05	20	116	56	19	900	SB155	1930			36
Y01-5632-01	MILL CREEK INTAKE 3	4958						34	05	20	116	56	19						36
Y01-5635-20	MILL CREEK RANGER ST		01S	02W	13		S	34	04	45	117	02	47	429	SB 77				36
U03-5688-01	MINT CANYON-THE OAKS	2300	05N	14W			S	34	30	35	118	21	40	410	F10058	1946			70
U03-5688-02	MINT CANYON-DYER	1625						34	26	04	118	26	06	410	F1009	1946			70
Y01-5706-01	MIRA LOMA	827	02S	06W	05			34	01	41	117	31	54	429	SB 21A	1946			33
Z06-5707-01	MIRAMAR	660	15S	02W	05		S	32	54		117	06		406		1901			90
Z07-5719-40	MISSION SUB STA SUGE							32	47	30	117	06	15	428	808-2	1941			90
X10-5721-00	MITCHELL CAVERNS	4306	10N	14E	21		S	34	56	00	115	32	00	900		1958			36
W26-5756-00	MOJAVE (USWB)	2735	11N	12W	16	N	S	35	03		118	10		900		1947			15
W26-5756-01	MOJAVE LADW+P	2850						35	04	07	118	10	29	405					15
W26-5758-00	MOJAVE 2 ESE	2680	11N	12W	21		S	35	02	00	118	09	00	900					15
W01-5779-00	MONO LAKE	6520	02N	26E	30		M	38	01	00	119	09	00	900		1944			26
U05-5781-00	MONROVIA F.S.	560						34	08	57	118	00	00	410	F 67F	1956			70
U05-5781-01	MONROVIA-SPTS	0962						34	09	58	117	59	37	410	F10778	1954			70
U05-5786-11	MONTANA RANCH	0047					S	33	50	35	118	07	09	410	F 225	1915			70
U05-5787-31	MONTEBELLO FD	0215					S	34		40	118	06	15	410	F 391C	1942			70
T15-5788-11	MONTECITO OFFICE	460						34	26	27	119	39	19	435					42
U04-5790-11	MONTE NIDO	0600	01S	17W			S	34	04	41	118	41	35	410	F 435	1938			70
Y01-5790-51	MONTE VISTA	970	01S	08W	26		S	34	03	41	117	41	17	429	SB137				36
U05-5800-51	MONTEREY PARK FS	0305					S	34	02	27	118	07	42	410	F 290C	1930			70
Y01-5822-90	MOOJESKA-MCARTHUR	1300	05S	07W	29	H	S	33	42		117	38		415	O 181				30
U03-5823-00	MOORPARK	570	03N	19W	09		S	34	17	12	118	52	54	900	V 141A	1951			56
U03-5825-00	MOORPARK 3 SE	0635	02N	19W	15	J	S	34	15	24	118	50	54	900		1956			56
U03-5826-00	MOORPARK 3 NNW	1050	03N	19W	20		S	34	19	30	118	53	42	900					56
U03-5826-11	MOORPARK S P MILLING	500	02N	19W	04	M	S	34	17	03	118	52	58	416	V 24	1927			56
Z11-5840-00	MORENA DAM	3080	17S	05E	19		S	32	41	00	116	31	00	406		1897		05	90
X19-5863-00	MORONGO VALLEY	2580	01S	04E	28		S	34	03	00	116	34	00	900	SB135	1942			36
T10-5866-00	MORRO BAY FIRE DEPT	0115	29S	10E	36		M	35	22	00	120	51	00	900		1959			40
T10-5867-00	MORRO BAY	0100	29S	10E	25		M	35	22	00	120	50	30	430	L 115	1947			40

See page 8 for key to terms & abbreviations

TABLE A-1 (Cont.)

INDEX OF CLIMATOLOGICAL STATIONS

SOUTHERN CALIFORNIA

Station Number	Station Name	Elevation in Feet	Township	Range	Section	40 Acre Tract	Base and Meridian	Latitude °	Latitude '	Latitude "	Longitude °	Longitude '	Longitude "	Cooperator Number	Cooperator's Index Number	Record Began	Record Ended	Years Missing	County Code
T10-5869-00	MURRO BAY 3 N	0670	29S	10E	12		M	35	25	00	120	51	00	900		1959			40
U05-5871-00	MURRIS DAM	1210	01N	10W	13		S	34	10	53	117	52	43	410	F 3908	1933			70
Y01-5900-00	MT BALDY FC 85F	4300	02N	07W	19		S	34	14	12	117	39	32	410	F 85G	1920			70
W26-5900-01	MT BALDY	8650						34	16	53	117	37	00	410	F1109	1955			70
Y01-5901-00	MT BALDY NOTCH	7735	02N	07W	09		S	34	16	25	117	36	50	900					36
U05-5919-05	MT DISAPPOINTMENT	5725						34	14	42	118	06	07	410	F1138	1959			70
U05-5956-01	MT ISLIP	7520						34	20	50	117	49	57	410	F1030	1949			70
X22-5964-00	MOUNT LAGUNA							32	53	10	116	25	00	428	544-4	1963			90
U05-5966-01	MT LOWE	4435	02N	12W	26		S	34	13	37	118	06	33	410	F 588D	1926		5	70
U05-5967-01	MT LUKENS	5040						34	16	05	118	14	06	410	F 365C	1898			70
U03-5971-50	MT PINOS STORAGE GAG	7900						34	48	41	119	06	47	416	V 200	1959			56
U05-5976-08	MT SAN ANTONIO COL	0780						34	02	58	117	50	14	410	F 255D	1930			70
U05-5979-21	MT ST MARYS COL	1025						34	05	10	118	28	57	410	F 265C	1930			70
U05-6003-05	MT WILSON OBSERVATOR	5650						34	13	27	118	03	32	410	F 338A	1933			70
U05-6006-00	MT WILSON FL 3388	5709	02N	11W	29		S	34	13	36	118	03	57	410	F 3388	1940			70
U05-6028-15	MULHOLLAND DR KIRKMA	1325						34	07	52	118	28	42	410	F 765B	1947	1965		70
U05-6028-21	MULHOLLAND FS	1101						34	07	45	118	24	20	410	F 12	1927			70
W26-6034-11	MUNZ VALLEY RCH	2600						34	42	50	118	21	15	410	F 322	1930			70
Y01-6036-01	MURDY RANCH	3102						33	43	21	118	00	46	415	D 103	1925	1966		30
Z07-6039-31	MURRAY DAM	520	16S	02W	13		S	32	46	51	117	02	38	406		1913			90
U02-6041-20	MURIETTA DIVIDE SG	3460						34	29	25	119	25	40	416	V 203	1959			56
Z02-6042-00	MURRIETA SCS	1131	07S	03W	17		S	33	33	48	117	13	21	431	R	1954			33
Y01-6047-01	MUSCOY-RYLES	1267	01N	04W	30		S	34	08	17	117	19	54	429	S8201	1940	1963		36
Y01-6047-10	MUSCOY FIRE DEPT	1270	01N	04W			S	34	08	50	117	20	30	813	S8201A	1961			36
U03-6048-11	MUTAH FLATS	4900					S	34	38	28	119	03	11	416	V 181				56
T09-6056-00	NACIMIENTO DAM	770	25S	10E	15		M	35	46	00	120	53	00	900		1957			40
Z08-6088-01	NATIONAL CITY	15						32	40	04	117	06	42	913	8Q 13				90
X13-6115-00	NEEDLES	0480	09N	23E	32		S	34	50	00	114	36	00	900	S8156	1888			36
X13-6115-11	NEEDLES CO YD	0451	07N	22E	32		S	34	50	02	114	35	37	429	S8178	1958			36
X13-6118-00	NEEDLES FAA AP	0913	08N	23E	30		S	34	45	48	114	37	08	900		1940			36
X13-6119-10	NEEDLES PUMPING PLAN	1400	07N	23E	19	G	S	34	41	17	114	36	45	429	S8 59	1962			36
U03-6147-00	NEWBURY PARK 2 WNW	0685	01N	20W	11		S	34	11	18	118	56	24	416	V 188	1956	195		56
U03-6149-00	NEWBURY PARK + SW	0780	01N	20W	22	K	S	34	09	00	118	58	00	900		1956			56
U03-6149-01	NEWBURY PARK ACADEMY	810	01N	20W	01		S	34	11	46	118	56	05	416	V 158				56
U05-6155-01	NEWCOMB PASS	4025						34	14	17	118	01	04	410	F 727B	1945			70
U03-6159-11	NEWHALL RANCH	675	04N	18W	26		S	34	24	08	118	44	10	416	V 25	1912			56
U03-6162-00	NEWHALL SOLEDAD 32C	1243						34	23	07	118	31	54	900		1931			70
U03-6164-00	NEWHALL U S RS	1325						34	22	13	118	30	48	410	F 407	1949			70
Y01-6172-31	NEWMARK RES	1415						34	10	21	117	18	44	436	S8166				36
Y01-6175-00	NEWPORT BEACH HARBOR	0008						33	36	09	117	53	57	900		1931			30
X13-6185-00	NEW YORK MOUNTAINS	6000	14N	18E	31		S	35	15		115	18		900		1965			36
U04-6188-20	NICHOLAS CYN	340						34	02	52	118	54	57	410	F1129	1958			70
U05-6189-12	NICHOLS DAM BASIN	0478						34	06	22	118	24	00	410	F 759B	1947			70
X19-6196-00	NIGHTINGALE	4025	07S	05E	10		S	33	35	00	116	27	00	900					33
X23-6197-00	NILAND	0050	10S	14E	21		S	33	16	41	115	31	23	900		1942			13
T12-6207-00	NIPOMO 2 NW	0360	11N	34W	06		S	35	04	00	120	30	00	900		1920			40
T12-6207-05	NIPOMO							35	02	30	120	28	35	913	SN 20	1945			40
T14-6211-51	NOJOQUI PARK	680						34	32	00	120	10	30	913	SQ 19				42
Y01-6215-11	NORCO	630	03S	06W	06		S	33	55	52	117	32	53	431	R P2	1961			33
W03-6254-00	NORTH HAIWEE RES	3850	20S	37E	04		M	36	13	41	117	58	08	405		1929			14
U05-6256-00	NORTH HOLLYWOOD	593						34	09	23	118	21	56	410	F 13B	1936			70
U05-6270-11	NORTHRIDGE	810						34	13	52	118	32	28	405	F 25C	1920			70
X19-6275-20	NORTH SHORE	0180	07S	10E	34		S	33	31	14	115	56	13	431	R	1966			33
U05-6276-01	NO WHITTIER COLE RCH	575						34	00	26	117	59	42	410	F 104				70
U05-6282-11	NORWALK	0085					S	33	53	52	118	04	00	410	F 135	1926			70
Y01-6299-20	NUVIEW	1467	04S	02W	18		S	33	49	03	117	07	55	431	R	1957			33
U03-6308-20	OAK FLAT GUARD STA	2800						34	35	56	118	43	15	410	F1132	1958			70
Y01-6310-11	OAK GLEN SB 14	4700	01S	01W	35			34	02	38	116	57	14	429	SB 148	1934			36
Y01-6310-12	OAK GLEN SB 1C2	4080	01S	01W	27			34	03	20	116	58	24	429	SB122	1952			36
X19-6310-13	OAK GLEN SB 174	5400	01S	01E	31			34	02	17	116	55	02	429	SB174	1957			36
U05-6310-51	OAK GROVE	1080					S	34	11	47	118	10	29	410	F 731	1945			70
U02-6353-11	OAKVIEW	0505						34	23	42	119	18	03	416	V 140				56
U05-6355-11	OAKWILDE PHILLIPS	2175						34	14	37	118	11	07	410	F 48B	1927			70
X19-6356-01	OASIS	#170	08S	08E	11		S	33	29	37	116	06	44	431	R	1958			33
Z03-6376-04	OCEANSIDE NO. 4	67	11S	04W	19		S	33	11	38	117	22	37	913	8P224	1926			90
Z02-6377-00	OCEANSIDE PENDLETON	0060	11S	05W	15		S	33	13	00	117	24	00	900		1953			90
X22-6383-00	OCOTILLO WELLS	0175	12S	08E	10	F	S	33	09	00	116	08	00	900		1932			90
U02-6399-00	OJAI	0750	04N	23W			S	34	26	48	119	14	31	416	V 30	1905			56
U02-6399-02	OJAI COUNTY YARD	750					S	34	26	58	119	16	13	416	V 139				56
U04-6416-11	OLD TOPANGA	1010						34	06	29	118	37	41	410	F1050	1952			70
U05-6432-00	OLINDA	490	03S	09W	08		S	33	55		117	51		900		1941	1966		30
U03-6432-75	OLIVE VIEW	1425						34	19	29	118	26	55	410	F 395B	1935			70
Y01-6435-71	OLIVE HEIGHTS	230						33	50	16	117	50	43	415	O 136				30
Y01-6457-02	ONTARIO F S	1030	01S	07W	30		S	34	03	46	117	38	57	429	SB 26	1883			36
Y01-6457-20	ONTARIO SEWAGE PLANT	815	02S	07W	03		S	34	01	45	117	36	17	429	SB240				36
Y01-6457-25	ONTARIO SHERIFF DEPT	1153	01S	08W	13	G	S	34	05	06	117	40	06	429	SB226	1966			36
U05-6465-00	OPIDS CAMP FC 578E	4250	02N	12W	14		S	34	15	18	118	05	41	900		1916			70
Y01-6472-01	ORANGE	216						33	47	15	117	50	26	415	O 148				30
Y01-6473-00	ORANGE COUNTY RES	0660	03S	10W	01	P	S	33	56	07	117	52	58	415	O 144				30
U02-6543-01	ORTEGA HILL	5050						34	34	27	119	21	36	416	180				56
U03-6567-11	OWENS MOUTH	2850						34	19	28	118	34	14	410	F 31	1928			70
U03-6569-01	OXNARD	51						34	11	24	119	10	24	416	V 32				56
U03-6569-11	OXNARD DIST 5 YARD	35						34	12	00	119	12	06	416	V 168A	1956			56
T12-6576-00	OZENA	3705	07N	23W	21		S	34	42	00	119	19	00	900		1904			56
T12-6576-01	OZENA G S	3600						34	41	00	119	21	12	416	V 174				56

See page 8 for key to terms & abbreviations

TABLE A-1 (Cont.)

INDEX OF CLIMATOLOGICAL STATIONS

SOUTHERN CALIFORNIA

Station Number	Station Name	Elevation in Feet	Township	Range	Section	40 Acre Tract	Base and Meridian	Latitude °	Latitude '	Latitude "	Longitude °	Longitude '	Longitude "	Cooperator Number	Cooperator's Index Number	Record Began	Record Ended	Years Missing	County Code
Z06-6586-11	PACIFIC BEACH	35						32	47	55	117	15	17	913	80 20				90
W26-6598-51	PACIFIC MOUNTAIN	6880						34	21	40	118	01	44	410	F1038B	1950			70
U05-6599-61	PACIFIC PALISADES	0320						34	02	38	118	31	36	410	F 491B	1944			70
U05-6601-21	PACOIMA CANYON	2075						34	20	51	118	22	20	410	F 422G	1937			70
U05-6601-22	PACOIMA CYN-CITY RD	3175						34	21	42	118	18	25	410	F 728	1945			70
U05-6601-24	PACOIMA CNYN DUTCH	3220	03N	14W			S	34	21	07	118	20	38	410	F 466B	1941			70
U05-6601-61	PACOIMA RADDATZ	902						34	14	57	118	26	40	410	F 278	1925			70
U05-6601-71	PACOIMA WAREHOUSE	0955						34	15	21	118	24	24	410	F 219	1929			70
U05-6602-00	PACOIMA DAM FC 33A E	1500	03N	15W	24		S	34	19	48	118	23	59	900		1931			70
Y01-6605-11	PADUA HILLS PS	1800						34	08	52	117	41	55	410	F1020B	1948			70
W26-6624-00	PALMDALE	2655	06N	12W	26		S	34	35	00	118	07	00	900	F3510	1931			70
W26-6624-01	PALMDALE HMS	2662	06N	12W	26	W	S	34	34	25	118	06	45	410	F 441D	1939			70
W26-6626-05	PALMDALE-CIRCLE C	2880						34	32	11	118	03	48	410	F1073B	1953			70
W26-6627-00	PALMDALE FAA AP	2517	06N	11W	07		S	34	36	59	118	05	02	900		1943			70
Y01-6628-11	PALMER CANYON	2120						34	09	36	117	42	07	410	F1010B	1946			70
X19-6633-01	PALM DESERT	263	05S	06E	19		S	33	43	08	116	23	33	431	R	1958			33
W26-6634-30	PALM ROCK RANCH	2615						34	35	40	117	58	10	410	F1154	1961			70
X19-6635-00	PALM SPRINGS	0411	04S	04E	13		S	33	49	34	116	32	41	900		1931			33
X19-6639-10	PALM SPRINGS N SOF	875	03S	04E	10		S	33	55	28	116	32	44	431	R	1958			33
X19-6640-00	PALM SPRINGS TRAMWAY	8505	04S	03E	23		S	33	42		116	33		900			1965		33
U04-6649-11	PALO COMADO CYN	1175						34	09	45	118	44	16	410	F1016	1948			70
Z04-6650-60	PALOMAR AIRPORT							33	07	00	117	16	00	428	515-1	1959			90
Z02-6657-00	PALOMAR MTN OBSERV	5560	09S	01E	27		S	33	21	00	116	51	00	900		1942			90
U05-6663-00	PALOS VERDES ESTATES	216	04S	14W			S	33	48	02	118	23	26	410	F 43D	1927			70
U05-6663-01	PALOS VERDES	0400						33	46	47	118	20	35	410	F 444F	1929			70
U05-6663-12	PALOS VERDES HILLS F	1275						33	45	25	118	21	11	410	F10118	1955			70
U05-6663-14	PALOS VERDES HILLS H	1200						33	45	40	118	22	20	410	F1139	1959		1	70
Y01-6680-01	PANORAMA	3760						34	13	35	117	18	29	429	SB130				36
U05-6689-51	PARAMOUNT-CO FS	0070						33	53	30	118	09	36	410	F 388C	1935			70
X14-6699-00	PARKER RESERVOIR	738	02N	27E	05		S	34	17		114	10		900	SB 64	1934			36
T09-6703-10	PARKFIELD	1590	23S	14E	23		M	35	55	00	120	26	00	430	L 127	1950			27
U05-6719-00	PASADENA	0864						34	08	54	118	08	36	900		1931			70
U05-6719-02	PASADENA CAL TECH	0800						34	08	14	118	07	25	410	F 303F	1930			70
U05-6719-03	PASADENA CHLORINE PL	1181						34	12	27	118	10	00	410	F 612	1916			70
U05-6719-06	PASADENA-GLEN	1400						34	10	54	118	04	42	410	F 696				70
U05-6719-08	PASADENA-HORLBURT FS	0780						34	07	48	118	09	12	410	F 613B	1939			70
U05-6719-09	PASADENA-CITY HALL	0985						34	10	03	118	07	17	410	F 610B				70
U05-6719-10	PASADENA JOURDAN	0705						34	08	52	118	05	14	410	F 795	1949			70
U05-6719-14	PASADENA MET STA	0918						34	09	48	118	09	27	410	311B	1938			70
U05-6719-18	PASADENA-SHELDON RES	1052						34	10	39	118	09	56	410	F 678	1938			70
U05-6727-01	PASEO MIRAMAR	0700						34	03	34	118	33	25	411	F 770B				70
T09-6730-00	PASO ROBLES	0700	26S	12E	33		M	35	38	00	120	41	00	900		1887			40
T09-6732-01	PASO ROBLES GERST	1500	26S	10E	14		M	35	40	00	120	51	30	430	L 44	1925			40
T09-6742-00	PASO ROBLES FAA AP	0803	26S	12E	13		M	35	40	00	120	38	00	900		1944			40
T09-6743-10	PASO ROBLES(SUH)	0720	26S	12E	28		M	35	38	00	120	41	00	430	L 144	1954			40
Y01-6754-11	PATTON	1370	01N	03W	29			34	08		117	12		429	SB170A	1959			36
W26-6760-01	PAUL	3390						34	29	13	117	50	02	410	F 564C	1915			70
U05-6760-53	PAULARINO-SHIFFER	47						33	40	55	117	53	26	415	O 47				30
Z04-6772-00	PECHSTEIN DAM							33	11	00	117	10	45	428	400-7	1954			90
Y01-6776-21	PEDLEY FIRE STA	710	02S	06W	26		S	33	58	31	117	29	07	431	R	1954			33
Z07-6779-25	PEERLESS-RASP							32	50	00	116	57	00	428	507-2	1963			90
Y02-6816-00	PERRIS	1470						33	47	00	117	14	00	900					33
T10-6816-10	PEROZZI	470	31S	13E	06		M	35	15	40	120	37	20	430	L 129	1951			40
Y01-6818-11	PERRIS S U F	1452	04S	03W	30		S	33	47	15	117	13	45	431	R P1				33
Y02-6818-12	PERRIS HILL	1280	01N	04W	36		S	34	08		117	16		436	SB163	1935			33
Y02-6818-16	PERRIS RES EVAP	1448						33	50	04	117	11	59	813		1963			33
W28-6848-01	PHELAN	4160	04N	07W	24			34	25		117	34		429	SB205	1958			36
U05-6850-01	PICKENS DEBRIS BAS	1600						34	13	18	118	13	45	410	F 468	1947			70
Y01-6858-01	PIGEON PASS	1910	02S	04W	23		S	33	59	16	117	16	09	431	R				33
U03-6862-00	PIEDRA BLANCA G S	3065	06N	22W	36	M	S	34	31	00	119	11	00	416	V 152	1959			56
W28-6868-01	PILOT ROCK EVAP	3668	02N	04W	10	K	S	34	16	16	117	16	53	813	SB220	1960			36
Y01-6889-01	PINE 2	575	03S	07W	05		S	33	56	46	117	38	25	429	SB 7A	1949			36
U03-6891-00	PINE CANYON PAT STN	3286	07N	15W	23	R	S	34	40	24	118	25	45	410	F 321E	1931			70
W26-6891-01	PINE CANYON G S	3810						34	41	55	118	30	35	410	F1117	1956			70
U03-6902-51	PINE MTN	6740						34	38	22	119	19	19	416	V 176				56
U05-6902-52	PINE MOUNTAIN	4100						34	13	35	117	54	28	410	F*X29	1959			70
U03-6910-00	PINE MOUNTAIN INN	4200	06N	23W	18		S	34	36	34	119	21	52	900	V 63C	1965		1	56
U03-6910-01	PINE TREE RANCH	400						34	22	27	119	00	50	416	V 87				56
U03-6940-00	PIRU 2 ESE HDQTRS	730	04N	18W	27	E	S	34	24	22	118	45	22	900	V 101	1928			56
U03-6940-02	PIRU CANYON	1150						34	30	47	118	45	27	416	V 172				56
U03-6940-03	PIRU CITRUS ASSN	700						34	24	39	118	47	37	416	V 36	1927	1966		56
U03-6941-10	PIRU PROCTOR RANCH	640						34	24	29	118	49	02	416	V 106	1931			56
T10-6943-00	PISMO BEACH	0080	32S	12E	19		M	35	08	00	120	38	00	900		1949			40
W26-6958-03	PIUTE BUTTE	2680						34	39	02	117	50	57	410	F 456	1940			70
U05-6959-01	PLACENTIA AUW CO	190						33	51	32	117	53	06	415	O 29				30
U05-6959-02	PLACENTIA MUT ORANGE	225						33	52	42	117	52	24	415	O 27				30
U03-6959-51	PLACERITA CANYON	1485						34	22	37	118	28	43	410	F 264D	1928			56
W26-6983-41	PLEASANT VIEW	3980						34	27	34	117	55	57	410	F 460B	1940			70
T15-7016-21	PT CONCEPTION	110						34	26	57	120	28	15	913	50 258				42
Z08-7019-50	POINT LOMA SDCFCD							32	40	00	117	20	00	428	523-2	1965			90
T10-7024-00	PT PIEDRAS BLANCAS	0059	26S	06E	13		M	35	40	05	121	17	00	900		1938			40
U05-7036-11	POINT VICENTE L H	125	05S	15W	14		S	33	44	30	118	24	38	410	F 44	1926			70
U05-7050-00	POMONA	855	01S	08W				34	03	58	117	46	21	900	SB 40	1913			70
Y01-7050-01	POMONA FIRE STATION	0544						34	03	16	117	45	10	410	F 256C	1883			70
Y01-7050-07	POMONA-MITCHELL,STEV	778						34	01	35	117	44	18	410	F 263D	193C	1956		70

See page 8 for key to terms & abbreviations

TABLE A-I (Cont.)

INDEX OF CLIMATOLOGICAL STATIONS

SOUTHERN CALIFORNIA

Station Number	Station Name	Elevation in Feet	Township	Range	Section	40 Acre Tract	Base and Meridian	Latitude °	Latitude '	Latitude "	Longitude °	Longitude '	Longitude "	Cooperator Number	Cooperator's Index Number	Record Began	Record Ended	Years Missing	County Code
Y01-7050-12	POMONA-RIVIERA	820						34	01	34	117	46	06	410	F 263F	1956			70
T11-7057-10	POND RANCH NO 2	1300	28S	16E	03		M	35	31	00	120	13	40	430	L 911	1939			40
U03-7080-00	PORT HUENEME	20	01N	22W	20		S	34	08	40	119	12	30	416	V 17	1891			56
Z11-7100-01	POTRERO	2390	18S	04E	06	N	S	32	37	51	116	37	10		607-4	1914			90
U03-7102-41	POTRERO CANYON	1150						34	23	50	118	38	18	410	F1040	1951			70
U05-7103-51	POTRERO HEIGHTS	0285						34	02	34	118	04	50	410	F 170D	1926			70
Z06-7110-10	POWAY CO RD STA							32	57	00	117	03	45	428	545-1	1962			90
Z06-7110-15	POWAY-HENSHAW							32	57	52	117	03	35	428	508-1	1962			90
Z06-7111-00	POWAY VALLEY	0440	14S	02W	12		S	32	57		117	04		900		1879			90
Y01-7123-01	PRADO DAM EVAP STA	575	03S	07W	20	P	S	33	53	24	117	38	09	415	O 23B	1930			33
U05-7123-11	PRAIRIE FORKS	5640						34	20	20	117	41	30	410	F 80B	1926			70
Z10-7155-75	PROCTOR VALLEY JAMUL							32	42	30	116	53	00	428	608-4	1951			90
U05-7160-01	PUDDINGSTONE DAM	1030	01S	09W	15		S	34	05	30	117	48	22	410	F 96B	1927			70
U05-7161-02	PUENTE-FERRERO	0380						34		12	117	56	19	410	F 254B	1930			70
U05-7161-03	PUENTE HILLS-WEISEL	0645						33	57	08	117	55	26	410	F 265D	1925			70
U05-7161-06	PUENTE HILLS	0840						33	59	40	117	59	31	410	F 201B	1924			70
U05-7161-08	PUENTE-N WHITTIER	0314						34	01	14	117	58	40	410	F 679	1935			70
Z03-7162-01	PUERTA LA CRUZ	3000	10S	03E	07		S	33	19	00	116	42	00		405-7	1961			90
W26-7163-31	PUNCH BOWL RANCH	4760						34	24	48	117	51	25	410	F1111C	1964			70
W26-7164-40	PUZZLE SPRINGS RANCH	4130						34	26	34	117	40	25	410	F1130	1958	1965		70
U03-7170-55	PYRAMID RESERVOIR	2495	07N	18W	27	U	S	34	40	30	118	46	55	813		1967			70
X08-7177-00	QUAIL CANYON	3448	01S	06E	12		S	34	05	35	118	30	00	429	SB238				36
Y02-7178-70	QUAIL VALLEY	1590	05S	03W	30	P	S	33	42	22	117	14	07	808	R	1958			33
Y02-7221-01	RAILROAD CANYON DAM	1390	06S	04W	02		S	33	40	36	117	16	31	016	R	1927			33
Z02-7222-03	RAINBOW CONSERVATION							33	25	40	117	07	00	428	330-7	1949			90
Z05-7231-00	RAMONA SPAULDING	1470	13S	01W	02		S	33	04	00	116	51	00	900		1949			90
Z05-7243-25	RNCH HSE RHO GUIJITO							33	09	45	116	57	15	428	521-1	1965			90
Z03-7244-00	RANCHITA	4110	11S	04E	23		S	33	14		116	32		900		1942			90
T09-7244-10	RANCHITA SLO	655	31S	13E	25		M	35	12	00	120	26	00	430	L 100	1943			40
U05-7247-51	RANCHO LOS AMIGOS	0090						33	55	18	118	09	44	410	F 270C	1930			70
U02-7247-72	RANCHO MATILIJA EVAP	0600						34	25	45	119	18	35	416	V-150				56
Z05-7249-51	RANCHO SANTA FE	240	13S	03W	21		S	33	01	12	117	12	06	913	BP1298				90
U03-7249-61	RANCHO SESPE	430						34	23	00	118	57	52	416	V 39	1907			56
W25-7253-00	RANDSBURG	3522	29S	40E	35		H	35	22	00	117	39	00	900		1937			15
U04-7255-51	RATTLESNAKE CANYON	1290						34	05	00	118	51	55	410	F1068	1953			70
Z11-7283-00	REAM FIELD NAS							32	34	00	117	07	00	428	310-4	1955			90
Y01-7284-01	RECHE CANYON	1750	02S	03W	18		S	33	59	42	117	13	52	431	SB 9A	1953			33
U05-7293-20	RED BOX GAP	4625						34	15	30	118	06	18	410	F11248	1957			70
Y01-7306-01	REDLANDS ROTH	1239	01S	03W	32		S	34	02	02	117	12	32	429	SB 23	1935			36
Y02-7306-02	REDLANDS SB 101	1194	01S	03W	20		S	34	03	30	117	12	57	429	SB101	1930			36
Y01-7306-03	REDLANDS DAILY FACTS	1318	01S	03W	27		S	34	03		117	11		429	SB144	1899			36
Y01-7311-00	REDLANDS COUNTRY CLU	2080	02S	03W	12		S	34	01	09	117	08	55	429	SB239				36
U05-7324-00	REDONDO BEACH	0070						33	50	43	118	23	20	410	F 42C	1918			70
U03-7375-10	REYNOLDS RANCH							34	44	12	118	53	18	416	V 145	1952	1955		56
Z07-7383-05	RHO ARROLEDA							32	49	00	116	55	00	428	516-2	1949			90
Y01-7384-08	RIALTO	1246	01S	05W	02			34	06	24	117	21	50	429	SB 4A	1943			36
Y01-7384-09	RIALTO ADAMS	1175	01S	05W	15			34	05	19	117	22	59	813	SB191	1940			36
Y02-7391-41	RICE RANCH RIV CO	1980	04S	05W	33		S	33	47	05	117	23	59	417	MWD				33
U02-7391-51	RICE RANCH VEN CO	0750						34	27	29	119	17	41	416	V 156				56
U03-7403-11	RICHFIELD OIL	1560						34	26	08	119	08	02	416	V 65				56
U03-7425-01	RIDGE ROUTE MAINT ST	2505	07N	18W	27		S	34	40	34	118	46	47	410	F 409	1936			70
U05-7441-11	RIO HONDO SPREAD GRN	0155	02S	12W			S	33	59	25	118	06	33	410	F1014D	1927			70
X15-7447-65	RIPLEY-F.C.-STA.	0250	07S	22E	35		S	33	31	30	114	39	00	431	R				33
Y01-7469-01	RIVERSIDE C.F.C.+W.C	0875	02S	05W	14		S	33	58	43	117	22	29	431	R				33
Y01-7470-00	RIVERSIDE FIRE STN 3	0820	02S	05W	34		S	33	57	00	117	24	00	900	SB145	1931			33
Y01-7473-00	RIVERSIDE CITRUS EXP	1015	02S	04W	30	K	S	33	58	00	117	20	05	900	SB 61	1948			33
U05-7491-11	ROBERTA CANYON	4100						34	13	30	117	55	15	410	F 7328	1945			70
W03-7510-11	ROCK CREEK LADWP	9360						37	28	12	118	43	24	405					26
U05-7530-00	ROGERS CANYON	770	01N	01W	26		S	34	09	46	117	54	15	410	F 70D	1924			70
U05-7553-11	ROSCOE MERRILL	1100						34	14	19	118	21	33	410	F 148	1927			70
U05-7560-50	ROSEMEAD	305						34	04	53	118	03	55	410	F1140	1960			70
Y01-7588-01	RUBIDOUX LAB USDA		02S	05W	22		S	33	58	35	117	23	53	431	R	1938			33
Y01-7588-02	RUBIDOUX FIRE DEPT.	0776	02S	05W	16		S	33	59	56	117	24	16	431	R	1966			33
U05-7589-11	RUBIO DEBRIS DAM	1653						34	11	57	118	07	22	410	F1079	1954			70
T09-7598-01	RUNITZ RANCH	1150	27S	13E	31		M	35	32	06	120	36	41	430	L 30	1914			40
W28-7600-00	RUNNING SPRINGS 1 E	5965	01N	02W	04		S	34	12	00	117	05	00	900	SB 62	1934			36
U05-7609-11	RUSTIC CANYON	0265						34	03	06	118	30	32	410	F 771	1947			70
Y02-7613-11	RYAN FIELD	1509	05S	01W	17		S	33	43	48	117	01	17	431	R	1955			33
Z02-7640-50	SAGE F C STA	2290	07S	01W	12		S	33	34	52	116	55	52	431	R	1963			33
T09-7672-00	SALINAS DAM	1380	30S	14E	08		M	35	20	00	120	30	00	900		1942			40
T14-7681-00	SALSIPUEDES GAGING S	250	06N	34W	24		S	34	34	51	120	24	21	900		1941			42
U03-7685-01	SALT CANYON	2850						34	21	24	118	39	42	410	F1019	1948			70
Y01-7711-00	SAN ANTONIO CNYN MTH	2394	01N	08W	13		S	34	10	24	117	40	31	004	F 5878	1917			70
Y01-7711-01	SAN ANTONIO CANYON	7735						34	16	29	117	36	35	410	F10558	1955			36
U05-7712-00	SAN ANTONIO DAM	2100	01N	08W	19		S	34	10	00	117	40	20	410	F1115				36
Y01-7712-06	SAN ANTONIO HTS	1901	01N	07W	19		S	34	09	03	117	39	03	429	SB 85	1942			36
Y01-7712-08	SAN ANTONIO SP GRDS	2090					S	34	09	20	117	40	55	410	F 6918				70
T10-7722-15	SAN BERNARDO RANCH	350	29S	11E	23		M	35	23	20	120	46	00	430	L 159	1961			40
Y01-7723-00	SAN BERNARDINO HOSP	1125	01N	04W	34		S	34	07	40	117	16		900	SB 146	1931			36
Y01-7724-04	SAN BERNARDINO CO FC	1050						34	06		117	17	02	429	SB 18				36
Z01-7731-20	SAN CLEMENTE POLICE	135						33	25	45	117	36	52	415	O 131	1931			30
U03-7732-11	SAND CYN PLCRITA CYN	1850						34	22	55	118	24	40	410	F 264B	1930		18	70
U03-7734-00	SANDBERG PATROL STN	4025	08N	17W			S	34	44	37	118	42	43	410	F 130B	1931			70
U03-7735-00	SANDBERG WB	4517	08N	17W	31	C	S	34	45		118	44		900		1933			70
Z02-7736-50	SAN DIEGO CANAL COI		06S	02W	34		S							431	R				33

See page 8 for key to terms & abbreviations

TABLE A-1 (Cont.)

INDEX OF CLIMATOLOGICAL STATIONS

SOUTHERN CALIFORNIA

Station Number	Station Name	Elevation in Feet	Township	Range	Section	40 Acre Tract	Base and Meridian	Latitude °	Latitude '	Latitude "	Longitude °	Longitude '	Longitude "	Cooperator Number	Cooperator's Index Number	Record Began	Record Ended	Years Missing	County Code
Z08-7740-00	SAN DIEGO WB AP	0019						32	44	00	117	10	00	900		1931			90
Z04-7744-00	SAN DIEGUITO CO PARK							33	00	00	117	14	00	428	509-1	1963			90
Z05-7744-01	SAN DIEGUITO DAM	250	13S	03W	16		S	33	02		117	12		406		1924			90
U05-7746-02	SAN DIMAS CYN E FK	2765						34	11	41	117	44	26	410	F 741	1934			70
U05-7748-01	SAN DIMAS DAM	1350	01N	09W	24		S	34	09	10	117	46	17	410	F 898	1924			70
U05-7749-00	SAN DIMAS FC 95	0955	01S	09W	11		S	34	06	26	117	48	19	900	SB154	1931			70
U05-7749-01	SAN DIMAS EXP STA	3100	01N	09W	01		S	34	06		117	46		907		1933			70
U05-7749-03	SAN DIMAS R S	1485					S	34	10	04	117	46	02	410	F 87C	1925			70
U05-7749-04	SAN DIMAS-STEVENS	1110					S	34	07	39	117	47	42	410	F 134	1928			70
U05-7750-00	SAN DIMAS TANDARK	2745	01N	08W	06		S	34	12	20	117	45	40	900	SB157	1929			70
U05-7759-00	SAN FERNANDO	0965	02N	15W	09		S	34	16	22	118	27	50	900		1931			70
U05-7760-10	SAN FNDO VLY STATE C	857						34	14	17	118	31	48	410	F1157	1962			70
U05-7762-00	SAN FERNANDO PH NO 3	1248						34	18	49	118	29	30	900		1948			70
U05-7762-11	SAN FERNANDO VET HOS	1730						34	19	35	118	24	44	410	F1054	1952			70
U03-7773-00	SAN FRANCISQUITO 2	1580	05N	16W	14		S	34	32	02	118	31	27	410	F 372	1929			70
U05-7775-30	SAN GABRIEL BRUINGTO	472						34	06	18	118	06	32	410	F 227D	1953			70
U05-7775-45	SAN GABRIEL C EFK DO	2050					S	34	14	28	117	45	36	410	F10648	1953			70
U05-7775-50	SAN GABRIEL C EFK TU	2775					S	34	16	58	117	44	48	410	F1069	1953			70
U05-7775-51	SAN GABRIEL CYN EFK	1600					S	34	14	09	117	48	18	410	F 379B	1934			70
U05-7775-55	SAN GABRIEL CYN HELI	3200						34	15	02	118	01	30	410	F1160	1962			70
U05-7776-00	SAN GABRIEL CYN PH	744	01N	10W	22		S	34	09	20	117	54	28	900	F 627	1917			70
U05-7779-00	SAN GABRIEL DAM	1481	01N	09W	06		S	34	12	19	117	51	40	410	F 425B	1917			70
U05-7779-01	SAN GABRIEL DAM CAMP	1500					S	34	13	33	117	50	48	410	F 76B	1937			70
U05-7785-00	SAN GABRIEL FIRE DPT	450	01S	12W			S	34	06	11	118	05	56	900	F 742C	1939			70
U05-7785-15	SAN GABRIEL NO FORK	2200						34	15	43	117	50	40	410	F1144	1960			70
Y02-7810-00	SAN JACINTO	1550	04S	01W	27		S	33	48	00	116	59	00	900		1886			33
Y02-7811-00	SAN JACINTO RES MWD	1500	04S	01W	29		S	33	47	30	116	59	50	431	H P1	1952			33
Y02-7813-00	SAN JACINTO RS - SDF	1555	04S	01W	35		S	33	47	12	116	57	30	431	H P2	1940			33
Y01-7818-01	SAN JOAQUIN FRUIT CO	0197					S	33	42	55	117	45	43	415	O 60				30
U05-7826-10	SAN JOSE HILLS GALST	0440						34	03	00	117	54	53	410	F11488	1961			70
Z01-7836-51	SAN JUAN CAPISTRANO	0150						33	30	42	117	38	29	415	O 86				30
Z01-7836-52	S JUAN CPSTRN SUBSTA	150						33	30	44	117	39	58	415	O 92A	1923			30
T10-7850-00	S L OBISPO TANK FARM	0118	31S	12E	11		M	35	15	20	120	39	30	430	L 54	1931			40
T10-7851-00	SAN LUIS OBISPO POLY	0300	30S	12E	23		M	35	18	00	120	40	00	900		1869			40
T10-7851-50	SAN LUIS OBISPO ISDH	150	30S	12E	34		M	35	16	00	120	40	30	430	L 143	1954			40
T10-7854-00	SAN LUIS OBISPO SDF	0330	30S	12E	22		M	35	18	00	120	41	00	430	L 96	1943			40
Z04-7857-03	SAN LUIS REY S D G+E							33	12	45	117	20	00	428	811-7	1952			90
Z04-7858-03	SAN MARCUS CO RD STA							33	08	30	117	10	45	428	547-1	1962			90
U05-7862-46	SAN MARINO-HUNTINGTO	0670						34	07	38	118	06	48	410	F 275	1920			70
T09-7868-01	SAN MIGUEL SP MILL	620	25S	12E	16		M	35	45	00	120	41	00	430	L 125	1949			40
T14-7869-41	SAN MIGUELITO CYN	1000					S	34	35	20	120	29	40	913	SQ 50				42
Z01-7871-35	SAN ONOFRE							33	22	30	117	34	00	428	820-7	1955			90
U05-7876-11	SAN PEDRO HILLS	1240						33	46	30	118	22	58	410	F 273D	1955	1965		70
U05-7876-21	SAN PEDRO RES	0150						33	44	37	118	17	47	410	F1006	1944			70
U05-7876-26	SAN PEDRO 2	85						33	43	15	118	16	17	410	F 629C				70
Y01-7887-11	SAN TIMOTEO	1603	02S	02W	14			33	58	10	117	07	30	429	SB 2A	1953			33
Y01-7888-00	SANTA ANA USWB FR OP	11S	05S	10W	13	A	S	33	44	39	117	52	02	900	O 191	1889			30
Y01-7888-01	SANTA ANA OCFCD	125						33	45	00	117	52	12	415	O 121D	1908			30
Y01-7891-00	SANTA ANA RIVER PH 3	1980	01S	02W	04		S	34	06	30	117	06	55	004	SB162	1906			36
Y01-7894-00	SANTA ANA RIVER PH 1	2765	01N	02W	26		S	34	09	00	117	04	00	900	SB147	1904			36
Y01-7895-00	SANTA ANA-SCUDDER	99						33	45	06	117	53	22	415	O 161				30
U05-7897-00	SANTA ANITA FERN LGE	2035	01N	11W	03		S	34	12	30	118	01	00	410	F 432	1938			70
U05-7898-20	SANTA ANITA CN HELIP	2575						34	12	52	118	01	05	410	F1146	1960			70
U05-7898-40	SANTA ANITA SPRING C	4655						34	12	52	117	58	56	410	F 477D	1958			70
T15-7902-00	SANTA BARBARA	0100	04N	27W	22		S	34	25	00	119	42	00	900		1867			42
T15-7905-00	SANTA BARBARA FAA AP	0009	04N	28W	17		S	34	26	00	119	50	06	900		1940			42
T14-7909-00	SANTA BARBARA TV PK	4000	05N	29W	07		S	34	31	32	119	57	27	900		1953			42
U05-7912-11	SANTA CLARA RIDGE	5420						34	22	36	118	12	23	410	F 419	1937			70
U05-7926-00	SANTA FE DAM	427	01S	10W	06		S	34	07	04	117	58	24	900	F10416	1941			70
U03-7928-02	SANTA FELICIA RES	1140						34	28	23	118	45	27	416	V 160				56
T09-7930-00	SANTA MARGARITA 2 SW	1153	29S	12E	36		M	35	22		120	38		900	L 81	1939			40
T09-7933-00	SANTA MARGARITA BSTR	1100	29S	12E	25		M	35	22	00	120	38	00	900		1931		03	40
T09-7933-20	SANTA MARGARITA NO3	1000	29S	13E	20		M	35	23	30	120	36	20	430	L 170	1964			40
T09-7934-01	SANTA MARGARITA P ST	0974	29S	13E	17		M	35	24	30	120	36	06	430	L 60	1931			40
T12-7946-00	SANTA MARIA WB AP	0238	10N	34W	33		S	34	54	00	120	27	00	900		1943			42
U05-7950-00	SANTA MONICA	60						34	00	43	118	29	28	900	F 634B	1927			70
U05-7953-00	SANTA MONICA PIER	0015						34	01	00	118	30	00	900		1937			70
U03-7957-00	SANTA PAULA	260	03N	21W	11		S	34	21		119	05		900	V 135	1948	1958		56
U03-7957-05	SANTA PAULA CO AGRI	0290						34	21	19	119	03	42	416	V 19	1931			56
U03-7958-00	SANTA PAULA BARRANCA	0185						34	18	30	119	06	30	416	V 230	1966			56
T09-7960-20	SANTA RITA CR TEMPLI	0855	28S	11E	02		M	35	31	26	120	45	54	430	L 162	1962			40
U03-7970-14	SANTA ROSA VALLEY	275						34	14	10	118	56	01	416	V 49	1929			56
U03-7973-00	SANTA SUSANA 4 NNE	1520	03N	17W	19	K	S	34	19	42	118	41	54	900		1955	1958		56
U03-7973-01	SANTA SUSANA DEVIL C	3340						34	20	18	118	36	44	410	F10188	1948			70
U03-7973-02	SANTA SUSANA AIRPORT	960	02N	17W	07		S	34	16	15	118	42	29	416	V 193A	1966			56
Z05-7983-01	SANTA YSABEL STORE	2983	12S	03E	21		S	33	07		116	40		913	9P 43	1912			90
Y01-7987-00	SANTIAGO DAM	860						33	47		117	43	20	900	O 118	1932			30
W26-7987-01	SANTIAGO CYN	4500						34	26	36	118	04	00	410	F1067	1953			70
W26-7987-02	SANTIAGO CREEK	3280						34	28	41	118	01	24	410	F10178	1948			70
Z01-7987-12	SANTIAGO PEAK	5660						33	42	39	117	31	59	415	O 156				33
Z07-7989-00	SAN VICENTE RCS	660	14S	01E	31		S	32	55	00	116	55	00	406					90
U03-8008-02	SATICOY-CULBERTSON	0170					S	34	17	05	119	08	38	416	V 132				56
U03-8008-03	SATICOY-DEL MAR	0300					S	34	16	40	119	12	10	416	V 6				56
U03-8008-04	SATICOY FIRE STATION	0190	02N	22W	02		S	34	17	07	119	09	20	416	V 175				56
U03-8014-00	SAUGUS POWER PLANT 1	2105	06N	15W			S	34	35	20	118	27	10	900	F 125	1933			70

See page 8 for key to terms & abbreviations

INDEX OF CLIMATOLOGICAL STATIONS

SOUTHERN CALIFORNIA

Station Number	Station Name	Elevation in Feet	Township	Range	Section	40 Acre Tract	Base and Meridian	Latitude °	Latitude '	Latitude "	Longitude °	Longitude '	Longitude "	Cooperator Number	Cooperator's Index Number	Record Began	Record Ended	Years Missing	County Code
U03-8014-03	SAUGUS EDISON STA	1096						34	25	21	118	34	26	410	F 200	1928			70
U03-8014-08	SAUGUS-NEWHALL	1150					S	34	24	56	118	32	51	410	F 475	1941			70
W26-8020-01	SAWMILL MTN RCH	3700						34	43	15	118	35	00	410	F 277	1931			70
U05-8022-12	SAWPIT CYN DEER PK	2690						34	11	38	117	57	52	410	F 304	1930			70
U05-8022-14	SAWPIT DAM NO 2	1378						34	10	34	117	59	14	410	F 68B	1926			70
U05-8023-01	SAWTELLE	0250						34	02	43	118	26	55	410	F 140C	1928			70
U05-8023-03	SAWTELLE SOLDIER HOM	0396						34	03	27	118	27	37	410	F 119F	1896			70
U03-8036-00	SCHAFFER RCH FRAZ PK	5800						34	49	59	119	04	12	416	V 146	1952			56
U05-8038-51	SCHOLL DEBRIS BAS	987					S	34	09	13	118	12	01	410	F1110	1956			70
Z04-8050-51	SCOTT RANCH	170						33	03	45	117	15	15	913	8P133				90
Y01-8063-00	SEAL HOUSE		04S	05W	10		S							431	R				33
U02-8085-01	SELBY RANCH STANDARD	750	04N	24W	14	J	S	34	25	28	119	21	15	416	V 44	1927			56
U02-8085-02	SELBY RANCH AUTOMATI	750	04N	24W	14	J	S	34	25	28	119	21	15	416	V 166	1956			56
U04-8086-01	SEMINOLE HOT SPGS	975						34	06	20	118	47	29	410	F 3B	1927			70
U05-8092-00	SEPULVEDA DAM	740						34	10	02	118	28	06	900	F 465C	1939			70
U05-8092-01	SEPULVEDA AND RAYEN	828						34	13	52	118	28	04	410	F 9B	1928			70
U05-8092-03	SEPULVEDA CANYON	0570						34	04	50	118	28	12	410	F 778B	1947			70
U05-8092-04	SEPULVEDA CANYON 19	1300						34	06	25	118	28	26	410	F 763B	1947			70
U05-8092-05	SEPULVEDA DAM	0683						34	10	06	118	28	11	410	F 465C	1957			70
U05-8092-11	SEPULVEDA-MULHOLLAND	1425						34	07	51	118	29	26	410	F 17	1928			70
T09-8110-05	SEVEN-X RANCH	1200	27S	10E	08		M	35	36	00	120	55	00	430	L 59	1930		1	40
T09-8126-01	SHANDON DIV OF HWYS	1090	26S	15E	20		M	35	39	30	120	22	30	430	L 73	1937			40
T09-8126-03	SHANDON UNION OIL CO	1091	26S	15E	02		M	35	41	00	120	20	30	430	L 53	1931			40
U05-8158-00	SHELL ABSORPTION PLT	660	02S	10W	35		S	33	57		117	54		900		1948	1966		70
U05-8190-20	SHORTCUT CYN N FORK	4425						34	15	55	118	04	08	410	F1159	1965			70
U05-8210-01	SIERRA MADRE DAM	1100						34	10	34	118	02	32	410	F 144	1928			70
U05-8210-06	SIERRA MADRE HM PP	985					S	34	10	11	118	02	51	410	F 294B	1930			70
U05-8210-07	SIERRA MADRE REGL	658					S	34	09	27	118	02	36	410	F 66	1925			70
U05-8211-00	SIERRA MADRE PUMP ST	700						34	09	47	118	02	21	410	F 169E	1927			70
U05-8211-11	SIERRA MADRE USFS	0935						34	10	15	118	01	54	410	F 681A	1937			70
U05-8230-00	SIGNAL HILL FC 415	100						33	47	49	118	10	03	410	F 415	1937			70
Y01-8243-01	SILVERADO CANYON	1500						33	44	55	117	38	27	415	O 180				30
U05-8252-11	SILVER LAKE RES	0455	01S	13W	09		S	34	06	06	118	15	54	405	F 336	1930			70
U03-8256-00	SIMI	0770						34	17	00	118	58	00	416	V 184	1956			56
U03-8258-00	SIMI 3 E	920	02N	18W	11	L	S	34	16	18	118	44	24	416	V 193	1956	1966		56
U03-8258-10	SIMI FORSON RANCH	1100						34	15	44	118	39	32	416	V 93	1931			56
U03-8258-50	SIMI OAK RIDGE SUMMT	2680						32	22	00	118	44	05	416	V 226	1966	1967		56
T11-8259-01	SIMMLER DIV OF HWYS	2047	30S	19E	06		M	35	21	00	119	59	00	430	L 71	1937			40
Y02-8261-11	SIMMS RANCH	2140	04S	01E	27		S	33	47	49	116	52	22	417	MWD				33
Y01-8263-00	SINGLETON RANCH		02S	02W	25		S							431					33
X19-8317-00	SNOW CREEK UPPER	1940	03S	03E	33	D	S	33	52	00	116	41	00	900		1939		02	33
T11-8326-00	SODA LAKE	1975	31S	19E	10		M	35	14	47	119	55	09	430	L 47	1925			40
U03-8338-02	SOLEDAD CYN-ECKLES	2150						34	26	23	118	17	33	410	F 405B	1936			70
U03-8338-06	SOLEDAD PASS	3520						34	29	35	118	05	28	410	F1063	1953			70
U03-8338-10	SOLEDAD CYN-BERMITE	1200						34	24	50	118	31	25	410	F1142	1960			70
U03-8338-50	SOLEDAD CYN HUNBY	1270						34	25	13	118	30	08	410	F*X37	1966	1967		70
U03-8347-00	SOMIS 2 NNW BARD RCH	510	02N	20W	05		S	34	16	56	119	00	22	900	V 190	1955	1958		56
U03-8347-01	SOMIS SNYDER RCH	0300	02N	20W	17		S	34	15	47	118	59	46	416	V 54	1892			56
U03-8347-02	SOMIS	290						34	15	21	118	59	45	416	V 212	1961			56
U03-8348-00	SOMIS 3 NE	485	02N	20W			S	34	17		118	58		900		1955	1966		56
U03-8349-00	SOMIS 3 NW	0510	02N	21W			S	34	17		119	00	30	416	V 190	1955			56
U03-8350-00	SOMIS 5 WNW	0520	02N	21W	03		S	34	17	07	119	04	20	900		1955	1958		56
U03-8350-02	SOMIS AGGEN RCH	375	02N	21W	12		S	34	16	08	119	02	04	416	V 2	1904			56
U02-8365-51	SOPERS RANCH	0870						34	28	56	119	17	37	416	V 151				56
T10-8374-05	SOTO RANCH NR CAMBRI	440	27S	09E	22		M	35	34	30	120	59	00	430	L 169	1963			40
U05-8377-01	SOUTH GATE	0130						33	57	16	118	12	43	410	F 474B	1941			70
U05-8379-45	SOUTH HAWKINS	7720						34	18	46	117	48	32	410	F10598	1953			70
Y01-8387-00	SO CORONA		04S	06W	07		S							431					33
X19-8390-00	SO FORK CABIN	7120	01S	02E	31		S	34	04	50	116	49	21	900		1960	1966		33
W03-8406-00	SOUTH LAKE USWB	9620	09S	31E	11		M	37	11	00	118	34	00	405		1924			14
U05-8414-01	SOUTH PASADENA	0690					S	34	06	58	118	09	05	410	F 111	1927			70
Z08-8422-05	SO SAN DIEGO							32	41	35	117	07	10	913	6Q 29	1960			90
W21-8425-30	SOUTH TRONA	1640						35	41	50	117	23	45	429	SB230	1962			36
U05-8436-00	SPADRA PACIFIC COLON	690	01S	09W	34		S	34	02	31	117	48	35	410	F 356C	1920			70
T09-8443-20	SPRAGUE CAMP	1250	28S	15E	02		M	35	31	00	120	19	00	430	L 164	1962			40
U03-8449-40	SPRING CYN	2000						34	26	37	118	22	05	410	F1141B	1960			70
Z09-8450-50	SPRING VALLEY FD							32	44	10	117	00	30	428	510-3	1963			90
W28-8476-00	SQUIRREL INN 1	5239	02N	04W	25		S	34	14	00	117	15	00	900	SB149	1919			36
W28-8479-00	SQUIRREL INN 2	5680	02N	03W	19		S	34	14	00	117	14	00	900	SB 47	1931			36
U05-8499-01	STANTON	55						33	48	35	118	00	06	415	O 39A				30
U02-8536-11	STEWART CAN DEB POND	0920	04N	23W	01	E	S	34	27	34	119	14	48	416					56
W28-8566-00	STODDARD VALLEY	2865	08N	01W	29	F	S	34	45	00	117	00	00	429	SB225	1962			36
U05-8574-04	STONE CNYN RIAL SELK	900						34	06	42	118	26	58	410	F 764	1947			70
U05-8574-05	STONE CANYON RES	0865	01S	15W	09		S	34	06	21	118	27	13	405	F 237C				70
U05-8590-10	STOUGH PARK	1375						34	12	15	118	18	03	410	F1137B	1959			70
U05-8610-20	STUDIO CITY-GOODLAND	680						34	08	29	118	24	26	410	F 760	1947			70
U05-8614-01	STURTEVANT CAMP	3225						34	13	51	118	02	19	410	F 58				70
T12-8627-00	SUEY RANCH	0600	11N	33W	32		S	34	59	40	120	22	35	900					40
U05-8637-01	SULLIVAN CANYON	1465						34	07	19	118	30	52	410	F 768	1947			70
W28-8646-10	SUMMIT VALLEY RENTFR	3500	03N	05W	28	A	S	34	19	10	117	23	53	429	SB169B	1962			36
U05-8660-00	SUNLAND	1460	02N	14W	13		S	34	16		118	18		900		1949			70
U05-8662-00	SUNLAND-TUJUNGA USWB	1750	02N	13W	18		S	34	15	00	118	17	00	410	F 647H	1916			70
Y02-8664-01	SUNNYMEAD	1643	03S	04W	01		S	33	56	22	117	14	50	431	R	1955			33
U05-8680-01	SUNSET DAM	1610						34	12	18	118	17	05	410	F 39B	1927			70
U05-8680-04	SUNSET R S	2110						34	12	53	118	08	47	410	F 683	1939			70

See page 8 for key to terms & abbreviations

TABLE A-I (Cont.)

INDEX OF CLIMATOLOGICAL STATIONS

SOUTHERN CALIFORNIA

Station Number	Station Name	Elevation in Feet	Township	Range	Section	40 Acre Tract	Base and Meridian	Latitude °	Latitude '	Latitude "	Longitude °	Longitude '	Longitude "	Cooperator Number	Cooperator's Index Number	Record Began	Record Ended	Years Missing	County Code
U03-8700-00	SUSANA KNOLLS	1090						34	16		118	40		900		1956			56
Z05-8707-01	SUTHERLAND DAM	1900					S	33	07		116	47		406					90
Z09-8726-01	SWEETWATER DAM	300	17S	01W	17		S	32	41	33	117	00	30	014					90
W26-8727-01	SYCAMORE CAMP	4000						34	25	02	117	58	13	410	F10608	1953			70
U05-8728-11	SYLMAR	1250						34	18	37	118	28	15	405	F 391	19			70
W26-8748-00	TABLE MOUNTAIN	7420	03N	08W	02			34	22	56	117	40	39	410	F 82F	1928			70
U05-8783-51	TANBARK FLATS	2750						34	12	20	117	45	40	410	F 158	1929			70
U03-8784-01	TAPO CITRUS ASSN	1010						34	17	12	118	43	09	416	V 124				56
U03-8784-06	TAPO WATER CO	1080						34	17	53	118	43	16	416	V 62				56
Z02-8840-01	TEMECULA F S	1018	08S	03W	12		S	33	29	48	117	08	57	431	R	1955			33
U05-8848-01	TEMPLE CITY	0404						34	06	31	118	03	25	410	F 4808	1948			70
T09-8849-00	TEMPLETON	0800	27S	12E	29		M	35	32	56	120	42	21	430	L 43	1886			40
T12-8864-01	TEPUSQUET CYN	3248						34	54	36	120	11	08	913	SQ 318				42
U03-8877-11	TEVIOT ST	540						34	05	58	118	15	25	410	F 806				70
U02-8879-00	THACHER SCHOOL	1360	05N	22W			S	34	27	58	119	10	49	416	V 59	1915			56
X19-8892-00	THERMAL FAA AIRPORT	12v	06S	08E	20		S	33	38	05	116	09	51	900	H P2	1950			33
X19-8892-01	THERMAL AIR BASE SUF	11Q	06S	08E	20		S	33	38	05	116	10	16	431	H P1	1950			33
U03-8905-00	THOUSAND OAKS FC 718	0810	01N	19W	11	N	S	34	10	43	118	50	59	416	V 128	1943			56
U04-8907-00	THOUSAND OAKS WTR PL	900	01N	19W	14	Q	S	34	09	50	118	50	11	416	V 169				56
X19-8908-20	THOUSAND PALMS	240	04S	06E	18		S	33	49	12	116	23	34	431	H	1958			33
W03-8930-00	TINEMAHA RES	3865	10S	34E	26	F	M	37	03	10	118	13	39	405		1933			14
U03-8961-10	TOPA TOPA	2900						34	34	03	119	02	26	416	V 197	1958			56
U05-8963-03	TOPANGA CYN OUTLET	0075					S	34	02	58	118	34	46	410	F10890	1955			70
U04-8967-00	TOPANGA PAT S FC 68	747	01S	16W	18		S	34	05	03	118	35	57	410	F 68	1931			70
U05-8973-00	TORRANCE	0100						33	48	00	118	20	00	900		1932			70
U05-8973-03	TORRANCE AIRPORT	0102						33	47	59	118	20	08	410	F1158	1958			70
Z01-8992-01	TRABUCO CANYON	1250					S	33	39	28	117	34	12	415	O 81				30
U04-9003-01	TRANCAS BEACH	0025						34	01	52	118	50	30	410	F 306F	1930			70
U04-9027-21	TRIUNTO CANYON	0800						34	07	20	118	47	10	410	F 476F	1941			70
W21-9035-00	TRONA	1695	25S	43E	08		M	35	47	00	117	23	00	900	SB111	1920			36
U05-9048-03	TUJUNGA CN AB GOLD	1650						34	18	00	118	16	06	410	F10138	1947			70
U05-9048-07	TUJUNGA CYN-SOLOMON	1400						34	16	40	118	17	53	410	F10538	1952			70
U05-9048-10	TUJUNGA CYN-VOGEL	1850						34	17	12	118	13	32	410	F 6958	1939			70
U03-9048-15	TUJUNGA-MILL CR SUM	4970						34	23	25	118	04	50	410	F1029	1949			70
U03-9049-00	TUJUNGA MILL CREEK	4600	04N	12W	36		S	34	23	09	118	05	25	410	F 470	1948			70
U05-9082-01	TURNBULL DEBRIS BAS	0495						33	59	16	118	01	30	410	F1086	1954			70
Y01-9086-10	TUSTIN AUTOMATIC	106						33	44	18	117	48	00	415	O 166	1958			30
X09-9099-00	TWENTYNINE PALMS NPS	1980	01N	09E	29		S	34	08		116	35		900	SB 48A	1935			36
X09-9099-05	TWENTY NINE PALMS C	1895	01N	09E	20	R	S	34	09	00	116	03	00	429	SB216	1960			36
X09-9099-10	TWENTY NINE PALMS O	1520	01N	10E	14	R	S	34	10	00	115	54	00	429	SB232	1961			36
T12-9111-00	TWITCHELL DAM	0582	11N	33W	35		S	34	59	00	120	19	00	900		1959			42
U05-9138-00	UNION OIL STEARNS	0710	03S	09W	06		S	33	56		117	52		900		1941			30
Z06-9151-50	UNIVERSITY CTR STELL							32	51	10	117	12	30	428	511-2	1963			90
U05-9152-00	U C L A	0430	01S	15W			S	34	04	18	118	27	00	900		1933			70
U05-9152-01	UNIV SO CAL	0208						34	01	14	118	17	15	410	F 482	1942			70
Y01-9156-10	UPLAND	1605						34	07	57	117	38	38	410	F1145	1959			70
Y01-9158-00	UPLAND 3 N	1605	01N	07W	31		S	34	07	58	117	38	26	900	SB 88	1932			36
Y01-9160-01	UPLAND-CADNUM	1508					S	34	07	08	117	40	45	410	F 3428	1931			36
Y01-9160-02	UPLAND CU YDS	1215	01S	07W	09		S	34	05	43	117	37	42	429	SB 98	1959			36
Y01-9160-12	UPLAND CHAPPEL	1609	01N	08W	35		S	34	44	00	117	37	47	429	SB 19A				36
Y01-9160-20	UPLAND FIRE STATION	1275	01S	07W	07		S	35	05	55	117	38	53	429	SB165				36
U05-9165-05	UPPER FRANKLIN RES	867						34	07	14	118	24	38	410	F 11				70
T10-9179-00	UPPER MORRO CREEK	1050	28S	11E	35		M	35	27	18	120	45	12	000		1951			40
Z10-9182-10	UPPER OTAY							32	39	00	116	55	45	428	613-4	1951			90
U05-9187-11	UPPER STONE CYN	0943						34	07	27	118	27	15	410	F 762	1947			70
Z02-9213-11	VAIL LAKE	1450						33	29	32	116	58	36	916		1952			33
Z03-9228-00	VALLEY CENTER 3 NE	1615	10S	01W	31		S	33	16	00	117	01	00	900		1924			90
Y01-9233-00	VALLEY OF THE FALLS		01S	01E	17		S	34	04	40	116	54	20	429	SB252				36
W26-9251-00	VALYERMO R S	3710	04N	09W	08		S	34	26	44	117	51	10	410	F 478	1931			70
T14-9255-00	VANDENBERG AFB	0367	07N	35W	29		S	34	40	00	120	35	00	900					42
U05-9259-00	VAN NORMAN LK LWR DA	1150	02N	15W	05		S	34	17	18	118	28	54	405	F 293				70
U05-9260-00	VAN NUYS FC 158	695	01N	15W			S	34	10	48	118	27	03	405	F 158	1931			70
U05-9279-02	VENICE F S	0055					S	33	59	32	118	27	39	410	F 1268	1928			70
U02-9285-00	VENTURA	0045						34	16	36	119	17	30	416	V 66	1931			56
U03-9285-02	VENTURA CO F S	0925						34	16	17	118	44	05	416	V 154				56
U03-9285-03	VENTURA CO WW	0720						34	17	45	118	52	34	416	V 126				56
U02-9285-04	VENTURA CH	100						34	16	56	119	17	18	416	V 131	1948			56
U03-9285-05	VENTURA WW DIST 6	0900						34	09	50	118	50	11	416	V 169				56
U05-9298-07	VERDUGO MT HENDERSON	2650	02N	13W	34		S	34	12	13	118	15	52	410	F*X36	1964			70
U05-9298-08	VERDUGO MT HILLCREST	1200						34	10	48	118	15	38	410	F*X35	1964			70
U05-9298-11	VERDUGO PUMP STA	1360	02N	14W	15		S	34	15	27	118	20	06	405	F1087E				70
Y01-9323-51	VICTORIA GAGE CNL CO	1063	01S	04W	13	P	S	34	04	39	117	15	18	017		1892			36
W28-9325-00	VICTORVILLE PUMP PLT	2859	05N	04W	09		S	34	32	00	117	18	00	900		1938			36
W28-9325-05	VICTORVILLE CO YARD	2800	05N	04W	16	A	S	34	31	32	117	30	14	429	SB105	1960			36
X15-9327-00	VIDAL SHELL	0630	01S	23E	01		S	34	07	15	114	30	40	813		1966			36
Y01-9338-03	VILLA PARK DAM	0492						33	49	02	117	46	07	415	O 173	1962			30
Y01-9338-05	VILLA PK-ORCHARD	290						33	48	52	117	49	20	415	O 109				30
U03-9345-00	VINCENT FIRE STN	3135	05N	12W	28	L	S	34	29	17	118	08	29	410	F 120	1927			70
U05-9346-01	VINCENT GULCH	6590					S	34	22	26	117	45	05	410	F 818	1927			70
Z05-9348-50	VINEYARD RANCH							33	09	45	116	54	00	428	550	1965			90
Z04-9379-10	VISTA CO RD STATION							33	13	35	117	13	10	428	551-7	1962			90
Z04-9379-20	VISTA GREEN							33	12	07	117	14	15	428	512-7	1962			90
Z03-9379-23	VISTA ID SHOP							33	16	30	116	41	30	428	403-7	1961			90
Z03-9379-27	VISTA ID 10 FT WEIR							33	16	30	116	44	30	428	404-7	1961			90
Z03-9379-31	VISTA ID V-NOTCH							33	13	30	116	43	30	428	406-7	1961			90

See page 8 for key to terms & abbreviations

TABLE A-1 (Cont.)

INDEX OF CLIMATOLOGICAL STATIONS

SOUTHERN CALIFORNIA

Station Number	Station Name	Elevation in Feet	Township	Range	Section	40 Acre Tract	Base and Meridian	Latitude °	Latitude '	Latitude "	Longitude °	Longitude '	Longitude "	Cooperator Number	Cooperator's Index Number	Record Began	Record Ended	Years Missing	County Code
Z05-9379-35	VISTA 1D WARNER RCH							33	09	15	116	39	15	428	401-7	1961			90
Z03-9379-39	VISTA ID WEST FORK							33	17	15	116	44	30	428	402-7	1961			90
Z04-9379-42	VISTA S D G+E							33	12	00	117	14	00	428	812-1	1954			90
T10-9392-05	VORTAC SBP	1461	31S	11E	02		M	35	15	06	120	45	35	430	L 172	1964			40
T10-9395-05	VULTURE ROCK	2635	26S	09E	28		M	35	38	30	121	01	00	430	L 168	1963			40
T10-9401-05	WADHAMS	0100	31S	12E	16		M	35	13	30	120	41	30	430	L 166	1963			40
T12-9408-12	WAGON WHEEL CAMP 1 S	4990						34	43	49	119	11	01	416	V 202	1959			56
U05-9427-51	WALNUT FRUIT GROWERS	0533						34		13	117	51	09	410	F 339	1929			70
U05-9431-00	WALNUT PATROL STN	488	02S	09W	18	D	S	34	00	12	117	52	14	410	F 102B	1926			70
U05-9438-20	WALTERIA LAKE PUMP S	90						33	48	35	118	21	05	410	F1164	1964			70
Z03-9447-00	WARNER SPRINGS	3180	10S	03E	26		S	33	17	00	116	38	00	900		1931			90
U05-9464-01	WATERMAN G S	3290						34	15	58	118	08	37	410	F 52C				70
U05-9464-23	WATERMAN MTN	7960						34	20	23	117	56	21	410	F10318	1949			70
U03-9485-00	WAYSIDE H R EVAP	1060	04N	17W	01	G	S	34	29	41	118	36	44	813	DWR	1963			70
X02-9487-00	W C SHEHORN JOHNSON	2794	04N	04E	19		S	34	25	00	116	37	00	429	SB502				36
W26-9531-02	WEST ANTELOPE	3110	09N	15W	03		S	34	53	48	118	27	12	405		1921			15
U05-9531-51	WEST ARCADIA	0547					S	34	07	42	118	04	22	410	F 109D	1925			70
U05-9531-71	WEST AZUSA	0505					S	34	06	53	117	54	56	410	F 406C	1936			70
U05-9533-10	WEST BURBANK	615						34	10	47	118	20	07	410	F1127	1958			70
T14-9536-00	WEST BIG PINE LOOKOUT	6280	07N	27W	12		S	34	42	00	119	40	00	900		1942			42
U05-9547-05	WEST COVINA KELLER R	0350						34	03	54	117	57	20	410	F 101D	1959			70
U05-9558-20	WEST FORK R S	3100						34	14	45	118	02	55	410	F10018	1945			70
Y01-9569-11	WESTMINISTER	38					S	33	45	08	117	59	17	415	O 162				33
Y02-9586-00	WEST PORTAL RIVERSDE		04S	01W	15		S							431	R				33
Y01-9587-01	WEST RIVERSIDE	900	02S	05W	07			34	00	44	117	26	48	431	R	1948			33
T10-9603-10	WHALE ROCK DAM	250	28S	10E	34	F	M	35	26	48	120	53	06	813		1963			40
U02-9615-00	WHEELER SPRINGS 2 SS	0850	05N	23W	28		S	34	28	59	119	17	38	900		1940			56
U02-9615-01	WHEELER SPRINGS 2 SW	950	05N	23W	28		S	34	28	55	119	17	30	416	V 107	1932			56
U03-9618-00	WHEELER SPRINGS 7 N	4150						34	35	50	119	19	30	900	V 63	1927	1965		56
X01-9631-00	WHITE MOUNTAIN	7260	03N	01W	20		S	34	20	00	117	00	00	813	9635	1966			36
W05-9632-00	WHITE MOUNTAIN 1	0150	05S	35E	19		M	37	30	00	118	11	00	900		1955			26
W03-9633-00	WHITE MOUNTAIN 2	2470	04S	34E	20		M	37	35	00	118	14	00	900		1955			26
U05-9660-00	WHITTIER CITY HALL	320	02S	11W	28		S	33	58	30	118	01	57	410	F 106D	1928			70
U05-9660-02	WHITTIER-GATE	0280					S	34		20	118	03	30	410	F1099	1955			70
U05-9660-08	WHITTIER-WOOD	0280					S	33	59	52	118	03	10	410	F1035	1950			70
U05-9666-01	WHITTIER NARROWS	0230					S	34	02	02	118	02	40	410	F10578	1953			70
U05-9666-05	WHITTIER NARROWS DAM	0250	02S	11W	04		S	34	01	15	118	04	00	410	F1114B				70
W20-9671-00	WILDROSE RANGER STA	4100	19S	44E	23		M	36	15	00	117	14	00	900		1966			14
Y01-9675-51	WILD ROSE RANCH-EARL	875					S	33	47	25	117	29	54	813	DWR				33
T10-9679-05	WILLIAMS RANCH	50	25S	06E	15		M	35	45	30	121	18	30	430	L 171D	1964			40
W26-9699-50	WILLOW SPRINGS	3800	10N	15W	23		S	34	56	54	118	29	24	813	DWR	1929			15
U05-9701-02	WILMINGTON-2	0040					S	33	47	27	118	15	30	410	F 118C	1955			70
W26-9710-11	WILSONA	2910					S	34	34	50	117	43	10	410	F*X12B	1951			70
U05-9710-21	WILSON CANYON	3175					S	34	21	17	118	27	00	410	F 363B	1933			70
Z05-9724-40	WINDMILL RHO OUIJITO							33	12	00	116	54	30	428	520-1	1965			90
Y01-9748-04	WINTERSBURG-SLATER	25						33	42	49	117	59	56	415	O 43				30
U05-9765-01	WOLFSKILL CYN-UPPER	3625						34	10	13	117	43	16	410	F1075	1937			70
Y01-9774-20	WOODCREST PRENDA DAM	1580	03S	05W	25		S	33	53	50	117	19	47	431	R	1956			33
T11-9813-10	WREDEN	2080	29S	17E	11		M	35	25	00	120	06	00	430	L 121	1948			40
W28-9819-31	WRIGHTWOOD	6038	03N	07W	08		S	34	22	17	117	29		429	SB 33	1959			36
U05-9819-33	WRIGHTWOOD FIRE STA	5960						34	21	34	117	37	57	410	F1128	1958			70
W28-9836-75	YERMO INSPECTION STA	1912						34	55	30	116	48	10	429	SB233	1962			36
U05-9847-00	YORBA LINDA	0405	03S	09W	22		S	33	54	00	117	49	00	900		1931			30
U05-9847-21	YORBA RESERVOIR	320					S	33	52	23	117	48	29	415	O 163				30
T10-9850-05	YORK MTN SANTA RITA	1274	27S	10E	35		M	35	32	05	120	51	40	430	L 161	1962			40
Y01-9875-02	YUCAIPA SB 127	2880	02S	02W	10		S	34	02		117	02		429	SB127	1949			36
Y01-9875-03	YUCAIPA-BLANKE	2800					S	34	00	41	117	00	59	429	SB126A				36
Y01-9875-04	YUCAIPA CO YDS	2120	01S	02W	04		S	34	01	59	117	06	08	429	SB 99	1959			36
Y01-9875-05	YUCAIPA FFS	2810	01S	02W	36		S	34	01	58	117	02	11	429	SB129				36
Y01-9875-07	YUCAIPA WATER CO	2740	01S	02W	36		S	34	02		117	02	26	429	SB132	1954			36
X08-9881-06	YUCCA VALLEY	3420	01N	05E	34		S	34	07	38	116	27	10	429	SB102A	1959			36
U04-9990-11	ZUMA CYN-OAKLEY	1500					S	34	04	58	118	49	38	410	F 386C	1934			70
U04-9990-12	ZUMA CYN P5	0115					S	34	01	10	118	47	46	410	F 458	1940			70

See page 8 for key to terms & abbreviations

TABLE A-2

PRECIPITATION DATA

The definition of terms and abbreviations used in connection with this table are as follows:

--	No record or record incomplete.
*	Amount included in the following measurement. Time distribution unknown.
E	Wholly or partially estimated
T	Trace, an amount too small to measure.
V	Includes total from previous month.
RB	Record begins.
RE	Record ends.

Precipitation values are shown to the nearest hundredth (.01) of an inch, except where Fischer & Porter recording rain gages are used, these values are shown to the nearest tenth (.1) of an inch.

TABLE A-2
PRECIPITATION DATA
SOUTHERN CALIFORNIA

PRECIPITATION IN INCHES

STATION NAME	TOTAL JULY 1 THROUGH JUNE 30	1967						1968									TOTAL OCT. 1 THROUGH SEPT. 30
		JULY	AUG.	SEPT.	OCT.	NOV.	DEC.	JAN.	FEB.	MAR.	APRIL	MAY	JUNE	JULY	AUG.	SEPT.	
CENTRAL COASTAL DRAINAGE PROVINCE T																	
SALINAS HYDROLOGIC UNIT T09																	
ATASCADERO LAKE	11.57	0.00	0.00	0.95	0.21	2.43	2.04	0.97	1.15	2.32	1.50	T	0.00	T	T	0.00	10.62
ATASCADERO PUMP STA	9.53	0.00	0.00	0.67	0.07	2.45	1.87	1.22	0.60	1.76	0.89	0.00	0.00	0.00	0.00	0.00	8.86
ATASCADERO AMWC	11.79	0.00	0.00	0.76	0.10	2.09	2.50	1.83	0.99	2.35	1.17	0.00	0.00	0.00	0.00	0.00	11.03
BUCKHORN RANCH	--	0.00	0.00	0.70	0.00	3.80	2.40	2.25	1.05	4.95	1.30	0.50	--	--	--	--	--
CAMP ROBERTS	7.69	0.00	0.00	0.55	0.10	2.39	0.20	1.05	0.76	1.47	1.10	0.07	0.00	T	T	0.00	7.14
DELLAGANNA RANCH	--	0.00	0.00	0.00	--	2.18	4.47	4.24	2.75	4.88	1.68	0.30	--	--	--	--	--
EAGLE RANCH	--	0.00	0.00	1.30	0.25	2.80	3.30	2.85	1.55	3.28	1.83	0.10	--	--	--	--	--
EUREKA RANCH	11.56	0.00	0.00	1.12	0.17	2.19	1.82	1.91	1.16	2.14	1.05	0.00	0.00	0.00	0.00	0.00	10.44
GOODWIN RANCH	--	0.00	0.00	0.90	0.20	3.70	--	--	--	--	--	--	--	--	--	--	--
HIGHLAND FARM	10.05	0.00	0.00	0.53	0.00	3.11	1.66	0.72	1.44	1.76	0.75	0.08	T	T	T	0.00	9.52
IVERSON RANCH(EO)	9.96	0.00	0.00	0.63	0.00	2.97	1.37	0.82	0.74	2.08	1.24	0.11	0.00	0.00	0.00	0.00	9.33
LINN RANCH	8.33	0.02	0.00	0.68	0.13	1.84	1.44	0.86	0.73	1.66	0.88	0.09	0.00	0.00	0.00	0.00	7.63
MC MILLAN CANYON	8.43	0.00	0.00	0.50	0.00	2.12	1.25	0.97	0.88	1.90	0.65	0.16	0.00	0.00	0.00	0.00	7.93
MC NEIL RANCH	15.28	0.00	0.00	0.90	0.00	3.17	2.27	2.16	1.16	3.87	1.75	0.00	0.00	0.00	0.00	0.00	14.38
NACIMIENTO DAM	8.28	0.07	0.00	0.48	0.07	1.56	1.71	0.63	0.67	1.82	1.22	0.05	0.00	0.00	0.00	0.00	7.73
PASO ROBLES	8.74	T	0.00	0.79	0.14	1.74	1.70	1.19	0.68	1.76	0.70	0.04	0.00	0.00	T	0.00	7.95
PASO ROBLES GERST	10.45	0.00	0.00	0.74	0.30	2.28	1.45	1.92	1.10	1.00	1.30	0.36	0.00	0.00	0.00	0.00	9.71
PASO ROBLES FAA AP	7.35	0.02	0.00	0.28	0.14	1.39	0.97	1.15	0.81	1.75	0.82	0.02	0.00	0.00	0.00	0.00	7.05
RUNITZ RANCH	10.16	0.00	0.00	0.79	0.00	2.46	1.82	1.47	0.95	1.84	0.83	0.00	0.00	0.00	0.00	0.00	9.37
SALINAS DAM	--	0.00	0.00	1.11	--	--	--	1.65	1.02	3.20	1.25	0.25	0.00	T	T	0.00	--
SANTA MARGARITA 2 SW	19.98	0.00	0.00	1.21	0.23	4.32	2.92	3.39	1.88	4.31	1.48	0.24	0.00	0.00	T	0.00	18.77
SANTA MARGARITA BSTR	20.11	T	0.00	1.32	0.20	4.33	3.32	3.31	1.89	4.05	1.49	0.20	0.00	T	T	T	18.79
SANTA MARGARITA P ST	--	0.00	0.00	0.75	0.07	3.83	1.87	2.11	0.88	2.33	1.17	--	0.00	0.00	0.00	0.00	--
SHANDON UNION OIL CO	--	0.00	0.00	0.66	0.00	2.08	1.21	0.84	0.70	1.46	0.69	--	--	0.00	0.00	0.00	--
TEMPLETON	11.23	0.00	0.00	0.62	0.16	1.98	2.67	2.02	0.85	1.91	0.96	0.06	0.00	0.00	0.00	0.00	10.61
SAN LUIS OBISPO HYDROLOGIC UNIT T10.																	
ARROYO GRANDE	11.53	0.00	0.00	0.78	0.00	3.35	1.74	0.84	1.35	2.52	0.88	0.07	0.00	0.00	T	0.00	10.75
ARROYO GRANDE NO 5	12.53	0.00	0.00	0.83	0.00	3.74	1.77	0.97	1.37	2.83	0.93	0.09	0.00	0.00	0.00	0.00	11.70
AVILA	10.43	0.00	0.00	0.16	0.00	3.46	1.60	0.67	1.32	3.22	0.00	0.00	0.00	0.00	0.00	0.00	10.27
BETTENCOURT	--	--	--	--	--	4.05	3.83	3.43	1.19	5.39	2.24	0.22	--	--	--	--	--
CAMP SAN LUIS OBISPO	13.69	0.00	0.00	1.09	0.08	2.93	1.76	1.77	1.52	2.94	1.43	0.17	0.00	--	--	--	--
EDNA (STORNETTA)	--	0.00	0.00	0.85	0.00	3.82	2.49	1.05	1.52	3.15	1.30	0.20	--	--	--	--	--
HEARST RANCH	--	0.00	0.00	0.25	0.27	0.83	--	--	--	--	--	--	--	--	--	--	--
HEARST CASTLE	19.53	0.00	0.00	0.05	0.07	1.42	5.15	3.12	3.95	3.85	1.52	0.40	0.00	0.00	0.00	0.00	19.48
MORRO BAY FIRE DEPT	10.45	0.00	0.00	0.87	0.13	1.70	1.56	1.14	1.75	2.00	1.24	0.06	0.00	0.00	T	0.06	9.64
MORRO BAY 3 N	11.79	0.00	0.00	0.84	0.00	2.16	1.45	1.67	1.79	2.39	1.22	0.27	0.00	0.00	0.00	0.00	10.95
PEROZZI	14.71	0.00	0.00	1.29	0.00	3.88	2.17	1.89	1.59	2.79	1.10	0.00	0.00	0.00	0.00	0.00	13.42
PISMO BEACH	13.69	0.00	0.00	0.61	0.00	3.09	1.66	2.40	1.66	2.75	1.36	0.16	0.00	0.00	0.00	0.00	13.08
PT PIEDRAS BLANCAS	14.26	0.00	0.00	0.23	0.16	1.00	2.75	2.23	3.33	2.89	1.41	0.26	0.00	0.00	0.20	0.00	14.23
S L OBISPO TANK FARM	14.78	0.00	0.00	0.77	0.02	3.13	2.89	2.31	1.45	2.95	1.15	0.11	0.00	0.00	0.00	0.00	14.01
SAN LUIS OBISPO POLY	17.94	0.00	0.00	1.20	0.00	3.83	3.05	2.43	2.07	3.70	1.31	0.35	0.00	0.00	0.00	0.01	16.75
WHALE ROCK DAM	9.73	0.00	0.00	0.67	0.08	1.37	1.82	1.23	1.63	2.05	0.76	0.12	0.00	0.00	0.00	0.03	9.09
CARRIZO PLAIN HYDROLOGIC UNIT T11																	
CAVANAUGH RANCH	8.14	0.00	0.63	0.25	0.00	2.35	1.07	0.52	0.75	1.97	0.60	0.00	0.00	0.00	0.00	0.00	7.26
POND RANCH NO 2	--	0.00	0.00	1.12	0.00	2.21	--	--	--	--	--	--	--	--	--	--	--
SANTA MARIA-CUYAMA HYDROLOGIC UNIT T12																	
CUYAMA	5.48	0.00	0.20	0.26	0.00	2.34	0.54	0.31	0.52	0.96	0.34	0.01	0.00	0.00	0.02	0.00	5.04
NIPOMO 2 NW	11.37	0.00	0.00	0.59	0.00	2.86	1.84	1.12	1.32	2.71	0.84	0.09	0.00	0.00	0.00	0.00	10.78
SANTA MARIA WB AP	7.52	T	T	0.18	T	1.91	1.33	0.60	0.90	1.90	0.65	0.05	T	T	T	T	7.34
SUEY RANCH	11.04	0.00	0.00	0.17	0.00	2.98	1.69	1.00	1.65	2.82	0.70	0.03	0.00	T	0.00	0.00	10.87
TWITCHELL DAM	12.23	0.00	0.00	0.49	0.00	2.69	1.90	1.37	1.68	3.18	0.79	0.13	0.00	T	0.00	0.00	11.74
SAN ANTONIO HYDROLOGIC UNIT T13																	
LOS ALAMOS	9.66	0.00	T	0.28	0.00	2.06	1.03	1.45	0.88	2.83	0.97	0.16	0.00	T	0.00	0.0E	9.3E
SANTA YNEZ HYDROLOGIC UNIT T14																	
CACHUMA DAM	10.27	T	0.00	0.28	0.00	3.32	1.08	0.82	1.06	2.54	1.17	T	0.00	T	0.00	0.00	9.99
GIBRALTAR DAM 2	15.69	0.00	0.00	0.12	0.00	5.47	1.51	2.12	1.30	3.50	1.67	0.00	0.00	0.00	0.00	0.00	15.57
JUNCAL DAM	17.3E	0.00	0.00	1.19	0.00	5.54	1.41	2.49	1.50	3.46	1.75	0.01	0.0E	T	T	0.00	16.1E
LOMPOC	--	--	--	--	--	--	--	1.07	1.09	1.03	1.28	0.00	0.00	0.00	0.00	0.00	--
LOS PRIETOS R S	12.96	0.00	0.00	0.29	0.00	4.00	1.06	1.25	1.19	3.26	1.91	0.00	0.00	T	0.00	0.00	12.67
SALSIPUEDES GAGING S	11.67	0.00	0.00	0.00	0.00	2.61	2.16	1.40	1.13	3.00	1.10	0.27	0.00	0.00	0.00	0.00	11.67
SANTA BARBARA TV PK	18.7E	0.00	0.00	0.10	0.00	6.09	2.0E	2.6E	2.32	3.40	2.14	0.00	0.00	0.00	0.00	0.00	18.6E

See page 24 for key to terms & abbreviations

TABLE A-2 (Cont.)
PRECIPITATION DATA
SOUTHERN CALIFORNIA

PRECIPITATION IN INCHES

STATION NAME	TOTAL JULY 1 THROUGH JUNE 30	1967						1968									TOTAL OCT. 1 THROUGH SEPT. 30
		JULY	AUG.	SEPT.	OCT.	NOV.	DEC.	JAN.	FEB.	MAR.	APRIL	MAY	JUNE	JULY	AUG.	SEPT.	
CENTRAL COASTAL DRAINAGE PROVINCE T																	
SANTA BARBARA HYDROLOGIC UNIT T15																	
SANTA BARBARA	13.67	T	T	0.23	0.00	4.05	1.09	1.44	2.02	4.22	0.62	0.00	T	0.00	0.02	T	13.46
SANTA BARBARA FAA AP	13.76	T	0.05	0.07	T	4.31	1.28	1.13	1.88	4.39	0.65	T	T	T	T	T	13.64

See page 24 for key to terms & abbreviations

TABLE A-2 (Cont.)
PRECIPITATION DATA
SOUTHERN CALIFORNIA

PRECIPITATION IN INCHES

STATION NAME	TOTAL JULY 1 THROUGH JUNE 30	1967						1968									TOTAL OCT. 1 THROUGH SEPT. 30
		JULY	AUG.	SEPT.	OCT.	NOV.	DEC.	JAN.	FEB.	MAR.	APRIL	MAY	JUNE	JULY	AUG.	SEPT.	
LOS ANGELES DRAINAGE PROVINCE U																	
VENTURA RIVER HYDROLOGIC UNIT U02																	
BARRET OJAI RANCH	14.80	0.00	0.00	0.23	0.00	5.92	1.03	1.59	1.37	3.50	1.16	0.00	0.00	0.00	0.12	0.00	14.69
CANADA LARGA	14.62	0.00	0.00	0.33	0.00	5.02	1.08	1.34	1.82	3.90	1.13	0.00	0.00	0.03	0.18	0.00	14.50
CASITAS DAM	16.75	0.00	0.00	0.14	0.00	5.62	1.41	1.75	1.68	5.01	1.14	0.00	0.00	0.00	0.02	0.00	16.63
CASITAS RESERVOIR	16.79	0.00	0.00	0.35	0.00	5.16	1.24	1.66	1.48	5.73	1.17	0.00	0.00	0.02	0.00	0.00	16.46
KINGSTON RES	14.62	0.00	0.00	0.10	0.00	5.15	1.25	1.05	1.52	4.50	1.05	0.00	0.00	0.00	0.01	0.00	14.53
MATILIJA DAM	15.28	0.00	0.00	0.24	0.00	5.64	0.98	1.62	1.38	3.98	1.44	0.00	0.00	0.00	0.00	0.00	15.04
OAKVIEW	16.34	0.00	0.00	0.33	0.00	5.10	1.34	1.68	1.48	5.01	1.40	0.00	0.00	0.00	0.00	0.00	16.01
OJAI	14.79	0.00	0.00	0.37	0.00	5.46	1.02	1.68	1.34	3.94	0.98	0.00	0.00	0.04	0.11	0.00	14.57
SELBY RANCH STANDARD	16.33	0.00	0.00	0.22	0.00	5.30	1.15	1.92	1.59	5.01	1.14	0.00	0.00	0.00	0.00	0.00	16.11
SOPERS RANCH	15.03	0.00	0.00	0.20	0.00	5.20	1.04	1.69	1.84	3.84	1.22	0.00	0.00	0.05	0.03	0.00	14.91
THACHER SCHOOL	--	--	--	--	0.00	5.10	1.05	1.33	1.56	2.44	1.02	0.02	0.00	0.00	0.00	0.00	12.52
VENTURA	13.24	0.00	0.00	0.28	0.00	6.17	1.21	1.46	0.53	3.07	0.52	0.00	0.00	0.03	T	T	12.99
VENTURA CH	13.98	0.00	0.00	0.32	0.00	6.29	1.32	1.51	1.36	2.61	0.57	0.00	0.00	0.00	0.02	0.00	13.68
SANTA CLARA-CALLEGUAS HYDROLOGIC UNIT U03																	
ACTON ESCONDIDO CNYN	8.92	0.00	0.37	0.52	0.00	4.09	0.81	0.81	0.50	1.33	0.39	0.10	0.00	0.03	0.80	0.00	8.86
ACTON ALISO CANYON	17.13	0.09	1.65	0.55	0.00	6.67	1.78	1.51	1.32	2.61	0.95	T	0.00	0.71	0.24	0.00	15.79
ACTON ALISO CNYN BLU	9.49	T	0.73	0.70	0.00	4.03	1.58	0.46	0.81	0.83	0.33	0.02	0.00	0.21	1.08	0.00	9.35
ACTON CAMP 2	8.24	0.00	0.25	0.62	0.00	4.10	0.87	0.36	0.52	1.01	0.50	0.01	0.00	0.04	0.88	0.00	8.29
ACTON-COLOMBO RANCH	11.0E	0.00	0.2E	0.62	0.00	5.75	1.15	0.72	0.50	1.45	0.60	0.00	0.00	0.00	1.30	0.00	11.47
ACTON HUBBARD RCH	11.66	0.00	0.10	0.41	0.00	5.79	1.24	1.31	0.67	1.52	0.50	0.12	0.00	0.12	1.45	0.00	12.72
BARD RESERVOIR	17.35	0.00	0.00	0.28	0.00	10.56	1.23	0.92	0.59	3.40	0.37	0.00	0.00	0.00	0.20	0.00	17.27
BARDSDALE YOUNG RCH	17.76	0.00	0.00	0.56	0.00	8.46	1.38	1.29	1.02	4.04	1.01	0.00	0.00	0.00	0.07	0.00	17.27
BLANCHARD INV CO	--	--	--	--	0.00	7.53	1.19	0.74	1.36	3.66	1.02	0.00	0.00	0.00	0.00	0.00	15.50
BORGSTROM	--	--	--	--	0.00	5.45	1.49	1.35	1.17	3.04	0.56	0.00	0.00	0.00	0.07	0.00	13.13
BOUQUET CANYON F124	14.10	0.00	0.00	0.14	0.00	6.92	1.37	1.17	0.99	2.27	0.92	0.32	0.00	0.00	0.15	0.00	14.11
BOUQUET CANYON FC110	9.27	0.00	0.00	0.05	0.00	6.26	0.65	0.94	0.48	0.00	0.56	0.33	0.00	0.00	0.90	0.00	10.12
BUCK CK GUARD STA	10.30	0.00	0.00	1.23	0.00	6.33	0.50	0.63	0.00	1.03	0.58	0.00	0.00	0.00	0.03	0.00	9.10
CAMULOS RANCH	15.99	0.00	0.00	0.55	0.00	7.79	1.60	0.86	0.72	3.54	0.93	0.00	0.00	0.00	0.11	0.00	15.55
CASTAIC PATROL STA	13.27	0.00	0.00	0.31	0.00	6.98	0.92	0.90	0.71	2.70	0.55	0.20	0.00	T	0.35	0.00	13.31
CASTAIC JUNCTION	11.65	0.00	0.00	0.20	0.00	6.24	0.31	1.06	0.74	2.25	0.85	0.00	0.00	0.00	0.00	0.00	11.45
DAVIS RANCH	13.73	0.00	0.00	0.15	0.00	7.05	1.08	0.97	1.13	3.04	0.31	0.00	0.00	0.00	0.00	0.00	13.58
DOUBLE H N RANCH	19.61	0.00	0.00	0.43	0.00	11.00	1.56	1.17	0.99	3.49	0.97	0.00	0.00	0.00	0.00	0.00	19.18
DRY CANYON RESERVOIR	11.94	0.00	0.00	0.29	0.00	6.26	1.17	0.84	0.67	2.20	0.51	0.00	T	0.01	0.44	0.00	12.10
ELIZABETH LAKE 1288	18.47	T	T	0.42	0.00	8.85	1.70	1.60	1.50	3.05	0.85	0.50	T	T	T	T	18.05
FILLMORE 1 WNW	17.88	0.03	0.00	0.35	0.00	8.63	1.67	1.10	1.24	3.93	0.93	T	0.00	0.00	0.00	0.00	17.50
FISH CREEK	--	0.00	0.00	--	0.00	8.04	1.10	0.86	1.12	2.74	0.91	0.09	0.00	0.00	0.01	0.00	14.87
GORMAN	9.50	0.00	0.00	0.82	0.00	5.03	0.10	0.67	0.94	1.07	0.73	0.14	0.00	0.00	0.00	0.00	8.68
HASLEY CANYON	15.52	0.00	T	0.47	0.00	7.03	1.28	1.14	1.34	3.28	0.80	0.18	0.00	0.00	0.37	0.00	15.42
LIMONEIRA RANCH	14.35	0.00	0.00	0.31	0.00	6.21	0.99	1.02	1.49	3.42	0.91	0.00	0.00	0.01	0.29	0.00	14.34
LITTLE GLEASON	20.26	0.00	1.00	0.64	0.00	8.93	1.77	1.89	1.67	2.97	1.36	0.03	0.00	0.24	0.69	0.00	19.55
LOCKWOOD VALLEY	8.56	0.00	0.39	0.55	0.00	3.80	0.59	0.59	0.72	1.20	0.72	0.00	0.00	0.10	0.00	0.00	7.72
MAGIC MOUNTAIN	--	--	--	--	0.00	--	--	--	--	--	1.16	0.00	0.00	0.00	0.00	0.00	--
MEHER MTN	15.65	0.00	0.00	0.20	0.00	6.09	1.19	1.55	1.88	3.32	1.42	0.00	0.00	0.00	0.04	0.02	15.51
MINT CANYON-THE OAKS	12.09	0.00	0.00	0.50	0.00	5.78	1.47	1.43	0.68	1.83	0.35	0.05	0.00	0.00	1.29	0.00	12.88
MINT CANYON-DYER	11.66	0.00	0.01	0.17	0.00	6.56	0.63	0.79	1.07	1.63	0.80	0.00	0.00	0.00	0.6E	0.00	12.1E
MOORPARK	17.42	T	0.00	0.73	0.00	8.90	1.48	1.06	0.93	3.82	0.50	T	0.00	0.05	0.32	0.00	17.06
NEWBURY PARK 4 SW	18.78	0.00	0.00	0.58	0.00	10.01	1.44	1.32	0.95	3.93	0.55	0.00	0.00	0.00	0.00	0.00	18.20
NEWHALL RANCH	17.10	0.00	0.00	0.60	0.00	8.21	1.65	1.17	0.75	3.67	0.96	0.09	0.00	0.00	0.15	0.00	16.65
NEWHALL SOLEDAD 32C	14.65	0.00	T	0.43	0.00	7.98	1.35	0.73	0.79	2.48	0.83	0.06	0.00	0.00	0.32	0.00	14.54
NEWHALL U S RS	--	0.00	0.00	0.95	0.00	7.56	1.97	1.17	1.24	--	--	--	--	--	--	--	--
OAK FLAT GUARD STA	15.58	0.00	0.00	0.20	0.00	5.62	1.74	1.89	1.84	3.01	1.20	0.08	0.00	0.00	0.00	0.01	15.39
OLIVE VIEW	16.98	0.00	0.00	0.68	0.00	7.32	1.19	1.32	1.28	4.40	0.61	0.18	0.00	0.00	0.22	0.04	16.56
OWENS MOUTH	21.06	0.00	T	0.27	0.00	7.95	2.16	1.50	1.88	5.85	1.37	0.08	0.00	0.00	0.1E	0.00	20.8E
OXNARD	15.00	0.00	0.00	0.67	0.00	4.34	2.09	0.70	1.20	5.55	0.45	0.00	T	0.01	0.12	0.00	14.46
PIEDRA BLANCA G S	13.01	0.00	0.00	0.35	0.00	5.43	0.98	1.15	1.19	2.75	1.16	0.00	0.00	0.00	0.00	0.00	12.66
PINE CANYON PAT STN	17.70	0.00	0.00	1.04	0.00	9.53	1.44	1.37	0.99	2.29	1.04	T	0.00	0.00	0.00	0.00	16.66
PINE TREE RANCH	14.77	0.00	0.00	0.12	0.00	6.98	1.27	1.07	1.06	3.28	0.99	0.00	0.00	T	0.02	0.00	14.67
PIRU 2 ESE HDQTRS	19.02	T	0.00	0.88	0.00	9.61	2.09	1.20	0.78	3.53	0.93	T	0.00	T	0.11	0.00	18.25
PIRU CANYON	--	--	--	--	0.00	7.36	1.07	0.76	0.71	3.04	0.64	0.23	0.00	0.00	0.60	0.00	14.41
PLACERITA CANYON	16.91	0.00	0.00	0.10	0.00	8.42	1.60	1.17	1.17	3.51	0.94	0.00	0.00	0.00	0.30	0.00	17.11
PORT HUENEME	14.17	0.00	0.00	0.68	0.00	6.12	1.22	1.06	1.21	3.53	0.35	0.00	0.00	0.00	0.00	0.00	13.49
POTRERO CANYON	15.59	0.00	0.00	0.26	0.00	8.04	1.77	0.71	1.02	2.87	0.83	0.09	0.00	0.00	0.23	0.00	15.56
PYRAMID RESERVOIR	12.16	T	0.00	0.71	T	6.74	0.63	1.02	0.78	1.62	0.66	0.00	0.00	0.00	0.00	0.00	11.45
RANCHO SESPE	17.10	0.00	0.00	0.57	0.00	7.73	1.78	1.05	1.11	3.64	1.14	0.08	0.00	0.00	0.24	0.00	16.77
REYNOLDS RANCH	9.50	0.00	0.06	0.66	0.00	5.26	0.22	0.80	0.76	1.11	0.56	0.07	0.00	0.00	0.00	0.00	8.78
RICHFIELD OIL	--	--	--	--	0.00	6.48	1.25	1.70	1.90	3.40	1.32	0.10	0.00	0.00	0.16	0.01	16.32
RIDGE ROUTE MAINT ST	12.57	0.00	0.00	0.60	0.00	7.50	0.20	0.82	0.90	1.85	0.70	0.00	0.00	0.00	0.00	0.00	11.97
SALT CANYON	22.38	0.00	0.00	T	0.00	8.56	2.33	1.61	2.02	6.30	1.47	0.09	0.00	0.00	0.16	0.00	22.54
SAND CYN PLCRITA CYN	17.69	0.00	0.00	0.41	0.00	8.54	1.32	1.91	1.05	3.28	1.15	0.03	0.00	T	0.26	0.00	17.54
SANDBERG PATROL STN	16.49	T	T	1.01	0.00	8.35	0.70	0.47	1.82	3.03	1.11	T	0.00	0.06	0.00	0.00	15.54
SANDBERG WB	11.70	T	T	0.95	0.00	6.96	0.48	0.31	1.46	0.94	0.60	T	0.00	0.06	T	0.00	10.81
SAN FRANCISQUITO 2	15.05	0.00	T	0.18	0.00	6.97	2.30	1.21	0.85	2.37	0.90	0.27	0.00	T	0.40	0.00	15.27

See page 24 for key to terms & abbreviations

TABLE A-2 (Cont.)
PRECIPITATION DATA
SOUTHERN CALIFORNIA

PRECIPITATION IN INCHES

STATION NAME	TOTAL JULY 1 THROUGH JUNE 30	1967						1968									TOTAL OCT. 1 THROUGH SEPT. 30
		JULY	AUG.	SEPT.	OCT.	NOV.	DEC.	JAN.	FEB.	MAR.	APRIL	MAY	JUNE	JULY	AUG.	SEPT.	
LOS ANGELES DRAINAGE PROVINCE U																	
SANTA CLARA-CALLEGUAS HYDROLOGIC UNIT U03																	
SANTA FELICIA RES	16.86	0.00	0.00	1.40	0.00	7.59	1.45	1.30	0.97	3.48	0.64	0.03	0.00	0.00	0.20	0.00	15.66
SANTA PAULA	14.95	0.00	0.00	0.12	0.00	6.95	1.09	0.99	1.26	3.49	1.05	0.00	0.00	T	0.10	0.00	14.93
SANTA ROSA VALLEY	--	--	--	--	0.00	8.22	1.37	1.03	0.85	4.30	0.47	0.00	0.00	0.00	0.00	0.00	16.24
SANTA SUSANA DEVIL C	17.09	0.00	0.00	0.40	0.00	7.55	1.61	1.49	1.72	3.37	0.90	0.05	0.00	0.00	0.11	0.00	16.80
SATICOY-DEL MAR	15.14	0.00	0.00	0.71	0.00	6.39	1.19	1.44	1.49	3.41	0.51	0.00	0.00	0.01	0.16	0.00	14.60
SATICOY FIRE STATION	--	0.00	0.00	0.35	--	--	--	--	--	--	--	--	--	--	--	--	--
SAUGUS POWER PLANT 1	16.34	0.00	0.00	0.51	0.00	8.05	1.63	1.42	1.37	1.97	1.01	0.38	0.00	0.00	0.08	0.00	15.91
SAUGUS EDISON STA	13.08	0.00	0.00	0.37	0.00	9.57	0.81	0.57	0.69	0.36	0.55	0.16	0.00	0.00	0.44	0.00	13.15
SAUGUS-NEWHALL	11.92	0.00	0.00	0.25	0.00	6.64	0.70	0.57	0.77	2.24	0.69	0.06	0.00	0.00	0.32	0.00	11.99
SCHAFFER RCH FRAZ PK	10.00	0.00	0.91	0.99	0.00	3.87	0.73	0.35	0.79	1.71	0.65	0.00	0.00	0.00	0.00	0.00	8.10
SOLEDAD CYN-ECKLES	11.95	T	0.01	0.30	0.00	5.72	1.14	1.01	0.43	2.55	0.79	0.00	0.00	T	0.35	0.00	11.99
SOLEDAD PASS	9.10	0.12	0.27	1.09	0.00	4.04	1.16	0.41	0.98	0.63	0.40	T	0.00	0.52	0.76	0.00	8.90
SOLEDAD CYN-BERMITE	12.8E	0.00	0.00	0.3E	0.00	6.33	1.59	0.60	0.85	2.33	0.72	0.0E	0.00	0.00	0.3E	0.00	12.8E
SOMIS SNYDER RCH	11.90	0.00	0.00	0.06	0.00	7.36	1.29	0.54	1.02	1.07	0.56	0.00	0.00	0.00	0.00	0.00	11.84
SOMIS	16.59	0.00	0.00	0.32	0.00	7.28	1.58	1.19	0.86	4.86	0.50	0.00	0.00	0.00	0.00	0.00	16.27
SOMIS 3 NW	15.44	0.00	0.00	0.35	0.00	6.60	1.35	1.27	1.05	4.22	0.60	0.00	0.00	0.00	0.00	0.00	15.09
SOMIS AGGEN RCH	15.21	0.00	0.00	0.15	0.00	6.69	1.33	1.26	0.75	4.56	0.47	0.00	0.00	0.00	0.00	0.00	15.06
SPRING CYN	9.7E	0.00	0.00	0.2E	0.00	5.20	0.63	0.88	0.77	1.30	0.68	0.00	0.00	0.00	0.3E	0.00	9.8E
SUSANA KNOLLS	16.92	0.00	0.00	0.21	0.00	9.08	1.22	1.08	1.04	3.73	0.51	0.05	0.00	0.00	0.49	0.00	17.20
THOUSAND OAKS FC 718	27.59	0.00	0.00	0.74	0.00	9.89	1.08	0.86	0.76	2.67	0.62	T	0.00	0.03	0.15	0.00	27.03
TUJUNGA-MILL CR SUM	22.4E	0.2E	2.47	0.38	0.00	9.48	2.7E	1.44	2.81	2.00	0.85	0.00	0.00	1.27	0.45	0.00	21.0E
TUJUNGA MILL CREEK	17.12	0.26	0.00	0.81	0.00	8.74	1.49	1.88	1.14	1.90	0.90	0.00	0.00	1.53	0.31	0.00	17.89
VENTURA CO F S	--	--	--	--	0.00	8.68	1.73	1.19	0.87	3.27	0.37	T	0.00	0.00	0.48	0.00	16.59
VENTURA WW DIST 6	--	--	--	--	0.00	11.03	1.04	0.88	0.65	4.08	0.65	0.00	0.00	0.00	0.00	0.00	18.33
VINCENT FIRE STN	8.10	0.00	1.37	0.52	0.00	4.06	0.86	0.23	0.69	0.04	0.33	0.00	0.00	0.03	1.10	0.00	7.34
WAYSIDE H R EVAP	--	--	--	--	0.00	6.73	1.26	0.95	0.00	2.56	0.60	0.20	0.00	T	0.35	0.00	12.65
MALIBU HYDROLOGIC UNIT U04																	
COLU CREEK	19.0E	0.0E	0.0E	0.5E	0.00	8.01	3.81	0.89	0.6E	4.4E	0.8E	0.00	0.00	0.00	0.1E	0.00	18.7E
ESCONDIDO CANYON G S	19.70	0.00	0.00	0.51	0.00	8.83	1.79	1.57	0.89	5.56	0.55	0.00	0.00	T	0.03	0.00	19.22
GARAPITO CREEK	15.24	0.00	0.00	0.32	0.00	7.71	1.26	0.75	0.95	3.46	0.79	0.00	0.00	0.00	0.3E	0.00	15.3E
GARRAPATA CYN	17.22	0.00	0.00	0.36	0.00	8.85	1.42	1.13	0.87	3.46	1.13	0.00	0.00	0.00	0.43	0.00	17.29
LAKE SHERWOOD	20.63	T	0.00	0.70	0.00	9.95	1.92	1.22	0.99	5.17	0.68	0.00	0.00	T	0.05	0.00	19.98
LAS FLORES CANYON	14.05	0.00	0.00	0.30	0.00	7.20	1.42	0.90	0.46	3.04	0.73	0.00	0.00	0.00	0.00	0.00	13.75
LATIGO CANYON BEACH	24.85	0.00	0.00	0.64	0.01	10.64	2.93	1.83	1.00	6.78	1.02	0.00	0.00	0.00	0.01	0.00	24.22
LECHUZA PATROL STN	21.65	0.00	0.00	0.73	0.00	10.28	2.08	1.34	0.89	5.66	0.67	0.00	0.00	0.00	0.00	0.00	20.92
MALIBU-DIV HDQTS	16.76	0.00	0.00	0.68	0.00	8.77	1.11	0.98	0.69	3.95	0.58	0.00	0.00	0.00	0.43	0.00	16.51
MALIBU BCH-DUNNE	14.40	0.00	0.00	0.12	0.00	7.14	1.05	1.08	0.44	3.99	0.58	0.00	0.00	0.00	0.00	0.00	14.28
MONTE NIDO	20.94	0.00	0.00	0.45	0.00	9.42	2.83	1.47	0.64	5.32	0.81	0.00	0.00	0.00	0.16	0.00	20.65
NICHOLAS CYN	17.86	0.02	0.00	0.38	0.00	11.51	0.64	0.52	0.83	3.59	0.37	0.00	0.00	0.00	0.00	0.05	17.51
OLD TOPANGA	19.70	0.00	0.00	0.56	0.00	9.73	2.02	1.16	0.65	4.31	1.27	T	0.00	T	0.56	T	19.70
PALO COMADO CYN	16.31	0.00	0.00	0.33	0.00	8.69	1.13	1.07	0.73	3.75	0.61	0.00	0.00	0.00	0.16	0.02	16.16
RATTLESNAKE CANYON	24.16	0.00	0.00	2.69	0.00	10.94	2.27	1.48	0.92	5.15	0.71	0.00	0.00	0.00	0.00	0.00	21.47
SEMINOLE HOT SPGS	--	--	--	--	0.00	11.2E	1.9E	1.5E	0.85	5.51	0.86	0.00	0.00	0.00	0.00	0.00	21.9E
TOPANGA PAT S FC 68	20.81	0.00	0.00	0.36	0.00	8.98	2.37	1.24	0.79	5.98	1.08	0.01	0.00	0.00	0.45	0.00	20.90
TRANCAS BEACH	--	0.00	0.00	0.5E	--	--	--	0.46	0.16	3.74	0.00	--	--	--	--	0.01	--
TRIUNTO CANYON	--	--	--	--	0.00	8.88	1.12	1.07	0.77	4.39	0.65	0.00	0.00	0.00	0.00	0.00	16.88
ZUMA CYN-OAKLEY	26.15	0.00	0.08	0.88	0.00	11.11	2.92	1.94	0.92	7.37	0.93	0.00	0.00	0.01	T	T	25.20
ZUMA CYN PS	15.75	0.00	0.00	0.58	0.00	7.46	0.90	1.27	0.79	4.43	0.32	0.00	0.00	0.00	0.00	T	15.17
LOS ANGELES-SAN GABRIEL RIV. HYDROLOGIC UNIT U05																	
ALCAZAR FLOOD CONTRO	13.86	0.00	0.00	0.68	0.00	5.51	2.24	0.81	0.51	3.55	0.56	T	T	0.01	0.06	0.00	13.25
ALDER CRK PARADISE	18.10	0.00	0.20	0.81	0.00	7.33	1.70	2.18	0.98	2.72	1.38	0.50	0.30	0.00	0.40	0.01	17.50
ALHAMBRA-CITY HALL	14.49	0.00	0.00	0.30	0.00	5.98	1.80	0.86	0.72	4.14	0.59	T	0.10	T	0.02	0.00	14.21
ALISO CANYON OAT MTN	19.98	0.00	T	0.36	0.00	9.42	1.71	1.90	1.30	4.48	0.75	0.06	0.00	T	0.10	0.03	19.75
ALTA CANYON	21.03	0.00	0.00	0.25	0.00	10.57	2.39	1.21	2.45	2.61	1.04	0.21	0.30	0.01	T	0.04	20.83
ALTADENA	16.89	0.00	0.00	0.14	0.00	8.18	1.57	1.38	1.20	3.46	0.66	0.15	0.15	0.01	0.18	0.01	16.95
ALTADENA GOLF	16.38	0.00	0.00	0.20	0.00	7.51	1.53	1.33	1.42	3.17	0.68	0.34	0.20	0.00	0.16	0.00	16.34
ANGELES CREST G S	20.54	0.00	0.00	0.19	0.00	10.41	1.62	1.69	1.95	3.45	0.81	0.27	0.15	T	0.10	0.00	20.45
ANGELES CREST HWY	21.56	0.00	0.00	0.53	0.00	10.41	1.46	2.12	2.44	3.57	0.88	0.15	T	T	0.07	0.00	21.10
ARCADIA ARBORETUM	13.18	0.00	0.00	0.09	0.00	5.36	1.48	0.80	0.80	3.68	0.84	0.05	0.08	0.13	0.21	0.00	13.43
ARCADIA PP 1	13.73	0.00	0.00	0.04	0.00	5.82	1.48	0.88	0.85	3.65	0.86	0.06	0.09	0.05	0.03	0.00	13.77
ARROYO SECO R S	20.15	0.00	0.00	0.05	0.00	11.17	1.65	1.19	1.57	3.19	0.79	0.33	0.21	0.00	0.11	0.00	20.21
ARTESIA	11.03	0.00	0.00	0.30	0.00	4.29	1.15	0.71	0.99	3.04	0.55	0.00	0.00	0.20	0.05	0.00	10.98
ASCOT COVERED RES	14.78	T	0.00	0.68	0.00	5.87	2.34	0.80	0.61	4.02	0.45	T	0.01	0.02	T	0.00	14.12
AZUSA CITY PARK	14.23	0.00	0.00	1.35	0.00	4.36	1.61	1.35	0.62	4.16	0.68	T	0.10	0.02	0.20	0.00	13.10
AZUSA FOOTHILL RCH	15.50	0.00	0.00	1.45	0.00	4.75	1.72	1.32	1.23	4.05	0.87	0.02	0.09	0.01	0.10	0.00	14.16
AZUSA GRFTH VLY W CO	14.96	0.00	0.00	0.78	0.00	5.46	1.87	1.43	1.46	3.32	0.52	0.04	0.08	0.01	0.14	0.00	14.33
AZUSA PLT-GIC	14.27	0.00	T	1.13	0.00	4.49	1.48	1.20	0.75	3.91	1.00	0.12	0.19	T	0.20	T	13.34
BAILEY DEBRIS DAM	15.58	0.00	0.00	0.17	0.00	6.86	1.53	1.06	1.10	3.45	0.85	0.21	0.35	0.02	0.26	T	15.69
BALDWIN HILLS RES	15.37	0.00	0.00	0.37	0.00	9.28	2.29	0.77	0.23	2.12	0.31	0.00	0.00	0.01	0.05	T	15.06
BALDWIN PARK	13.68	0.00	0.00	0.37	0.00	4.73	1.81	0.91	0.87	4.26	0.58	0.05	0.10	0.01	0.03	0.00	13.35

See page 24 for key to terms & obbreviations

TABLE A-2 (Cont.)
PRECIPITATION DATA
SOUTHERN CALIFORNIA

PRECIPITATION IN INCHES

STATION NAME	TOTAL JULY 1 THROUGH JUNE 30	1967						1968									TOTAL OCT. 1 THROUGH SEPT. 30
		JULY	AUG.	SEPT.	OCT.	NOV.	DEC.	JAN.	FEB.	MAR.	APRIL	MAY	JUNE	JULY	AUG.	SEPT.	
LOS ANGELES DRAINAGE PROVINCE U																	
LOS ANGELES-SAN GABRIEL RIV. HYDROLOGIC UNIT U05																	
BARLEY FLAT	23.03	0.00	T	0.94	0.00	12.68	2.35	1.85	1.61	2.67	0.93	T	0.00	0.17	0.11	0.00	22.37
BARLOW SANITARIUM	14.66	0.00	0.00	0.45	0.00	7.39	1.55	0.92	0.48	3.50	0.37	0.00	0.00	0.00	0.0E	0.00	14.2E
BEL AIR FC 10B	18.33	0.00	0.00	0.75	0.00	8.96	2.24	1.05	0.37	4.38	0.58	0.00	0.00	0.00	0.14	0.00	17.72
BELL CYN RUSHWORTH	--	--	--	--	--	--	1.07	1.15	0.75	4.26	0.70	0.02	0.00	0.00	0.61	0.00	--
BELL FIRE STA	14.60	0.00	0.00	0.77	0.00	6.16	2.44	0.74	0.63	3.21	0.65	0.00	0.00	0.15	0.00	0.00	13.98
BEVERLY HILLS	18.87	0.00	0.00	0.55	0.00	9.10	2.36	0.84	0.51	4.99	0.52	T	0.00	T	0.07	0.00	18.39
BIG DALTON DAM	18.04	0.00	0.00	1.24	0.00	6.34	1.99	1.42	1.29	4.18	1.12	0.16	0.30	0.05	0.02	0.08	16.95
BIG SANTA ANITA DAM	16.67	0.00	0.00	0.19	0.00	6.95	1.87	1.33	1.25	3.76	0.86	0.17	0.29	T	0.14	0.01	16.63
BIG SANTA ANITA R S	17.80	0.00	0.00	0.20	0.00	6.63	2.22	1.68	1.61	3.91	1.05	0.21	0.29	0.08	0.22	0.00	17.90
BIG TUJUNGA DAM	20.74	0.00	0.02	0.52	0.00	10.19	2.12	1.80	1.86	3.02	1.19	0.02	0.00	T	0.07	0.00	20.27
BIRMINGHAM HOSPITAL	12.48	0.00	0.00	0.41	0.00	6.33	0.92	0.79	0.67	2.73	0.54	0.09	0.00	0.00	0.54	0.00	12.61
BLUE RIDGE CAMP	--	0.87	2.3E	0.9E	6.19	--	--	--	--	--	--	--	0.00	1.81	0.00	0.00	--
BOBCAT CANYON	17.85	0.00	0.00	0.33	0.00	8.83	2.00	1.70	1.62	2.50	0.62	0.25	0.00	0.00	0.25	0.00	17.77
BRADBURG DEBRIS BASI	15.37	0.00	0.00	0.62	0.00	5.64	1.40	1.22	1.26	3.99	0.91	0.15	0.18	0.04	0.41	0.00	15.20
BRAND DEBRIS BASIN	14.20	0.00	T	0.32	0.00	7.69	1.05	0.68	1.25	2.57	0.53	0.06	0.05	0.00	T	0.00	13.88
BRAND PARK	15.56	0.00	0.00	0.35	0.00	7.75	1.36	0.77	1.40	3.16	0.65	0.00	0.12	0.00	0.00	0.00	15.21
BREA CITY	11.6E	0.00	0.00	0.28	0.00	3.15	2.84	0.68	0.54	3.37	0.81	0.02	0.0E	0.2E	0.00	0.00	11.6E
BRIGDEN RES NO 1	15.61	0.00	0.00	0.10	0.00	7.33	1.48	1.34	1.12	3.25	0.68	0.16	0.15	T	0.07	0.00	15.58
BRIGGS TERRACE	22.37	0.00	0.00	0.66	0.00	10.71	1.42	1.50	2.58	3.86	1.04	0.32	0.28	0.04	0.03	0.07	21.85
BUCKHORN FLAT	26.2E	0.00	0.74	0.19	0.00	14.07	2.16	2.47	3.07	2.36	1.0E	0.1E	0.00	0.77	0.10	0.00	26.1E
BUENA PARK	10.06	0.00	0.00	0.45	0.00	2.75	1.96	0.60	0.40	3.10	0.80	0.00	0.00	0.05	0.20	0.00	9.86
BURBANK FIRE DEPT	14.27	0.00	0.00	1.56	0.00	7.94	1.13	0.54	0.95	1.27	0.63	0.25	T	0.25	0.08	0.00	13.04
BURBANK VLY PMP PLT	13.73	T	0.00	0.54	0.00	7.58	1.05	1.13	0.78	2.08	0.55	T	0.02	0.04	0.13	0.00	13.36
CALABASAS	18.35	0.00	0.00	0.32	0.00	9.87	1.03	1.42	0.79	4.35	0.51	0.06	0.00	0.00	0.41	0.00	18.44
CAMP JOSEPHO	20.20	0.00	0.00	0.93	0.00	7.97	2.78	1.40	0.73	5.53	0.86	0.00	0.00	0.00	0.51	0.00	19.78
CAMP RINCON	20.50	0.00	0.00	0.17	0.00	9.12	1.82	2.08	1.92	3.85	1.35	0.18	0.01	0.09	0.04	0.00	20.46
CAMP VALCREST	19.22	0.05	0.55	0.10	0.00	9.52	2.69	1.86	1.63	1.87	0.93	0.02	0.00	0.82	0.60	0.00	19.94
CANOGA PARK PIERCE C	15.31	0.00	0.00	0.24	0.00	7.91	1.04	1.14	0.75	3.62	0.50	0.11	0.00	0.57	0.00	0.41	16.05
CEDAR SPRINGS	24.77	0.00	0.58	0.34	0.00	10.85	3.44	2.27	2.96	2.88	1.12	0.21	0.12	0.74	0.05	0.00	24.64
CHATSWORTH F C 24 D	16.36	0.00	0.00	0.35	0.00	7.72	1.64	1.25	0.79	4.07	0.44	0.10	0.00	0.00	0.28	0.00	16.29
CHATSWORTH RESERVOIR	14.99	0.00	0.00	0.38	0.00	6.13	1.87	1.04	0.78	4.06	0.66	0.07	0.00	0.00	0.30	0.00	14.91
CHATSWORTH PAT STA	16.91	0.00	0.00	0.36	0.00	7.77	1.63	1.34	0.86	4.36	0.49	0.10	0.00	0.00	0.26	0.00	16.81
CHILAO RANGER STA	20.43	0.00	0.58	0.14	0.00	11.25	2.26	1.76	1.53	2.05	0.85	0.01	0.00	T	0.29	0.00	20.00
CLAREMONT INDIAN HIL	14.25	0.00	0.00	0.12	0.00	5.14	1.60	1.44	1.05	3.62	1.02	0.09	0.17	0.13	0.00	0.00	14.26
CLAREMONT SLAUGHTER	14.02	0.00	0.00	0.14	0.00	4.80	1.61	1.50	1.21	3.53	0.99	0.09	0.15	0.14	0.00	0.00	14.02
CLEAR CREEK SCHOOL	22.18	0.00	0.00	0.16	0.00	11.27	1.75	2.16	2.29	3.28	1.20	0.07	T	0.15	0.15	0.00	22.32
CLEAR CREEK R S	24.5E	0.00	0.00	0.42	0.00	13.78	1.8E	1.68	2.23	3.21	1.22	0.00	0.00	0.00	0.00	0.00	24.1E
COGSWELL DAM	23.69	0.00	T	0.18	0.00	10.99	2.36	2.80	2.15	3.82	1.33	0.05	0.01	0.05	0.19	T	23.75
COLBYS FC 53D	22.46	0.00	0.01	0.80	0.00	12.08	1.76	1.89	1.84	2.81	1.27	0.00	0.00	0.05	0.00	0.00	21.70
COLDWATER CANYON	20.16	0.00	0.53	0.57	0.00	8.02	2.45	2.04	2.05	3.28	1.22	0.00	0.00	0.27	0.00	0.00	19.33
COMPTON FIRE STA	12.75	T	0.00	0.61	0.00	5.99	1.05	0.66	0.72	3.25	0.47	0.00	0.00	0.12	0.00	0.00	12.26
COOKS CANYON	17.86	0.00	0.00	0.45	0.00	9.30	1.18	1.20	2.05	2.79	0.69	0.20	T	T	T	0.00	17.41
COOKS DEBRIS BASIN	17.33	0.00	0.00	0.58	0.00	8.31	1.28	1.39	2.15	2.57	0.75	0.24	0.06	0.00	0.15	0.00	16.90
COON CANYON 2	19.23	0.00	0.00	0.09	0.00	10.49	1.44	1.67	1.42	3.11	0.74	0.27	T	T	0.11	0.00	19.25
COON CANYON 5	17.68	0.00	0.00	0.30	0.00	9.60	1.29	1.32	1.43	2.80	0.68	0.25	0.01	T	0.09	0.00	17.47
COON CANYON 6	18.86	0.00	0.00	0.04	0.00	10.87	1.40	1.22	1.20	3.08	0.74	0.29	0.02	T	0.09	0.00	18.91
COVINA GRIFFITH	13.55	0.00	0.00	0.04	0.00	4.86	1.96	1.18	0.86	3.92	0.62	0.04	0.07	0.07	0.03	0.00	13.61
COVINA SEWAGE PLANT	13.33	0.00	0.00	0.30	0.03	4.54	2.10	1.02	1.34	3.31	0.59	0.00	0.10	0.06	0.33	0.00	13.42
COVINA TEMPLE FC 193	14.74	0.00	0.00	0.26	0.00	4.74	1.96	1.29	1.72	3.92	0.70	T	0.15	0.09	0.10	0.00	14.67
CRYSTAL LAKE FC 283C	26.13	0.00	0.24	0.75	0.00	11.52	2.84	2.84	3.80	2.61	1.20	0.21	0.12	0.87	0.01	0.00	26.02
CULVER CITY	19.8E	0.0E	0.00	0.34	0.00	11.00	2.46	0.59	0.21	4.66	0.61	0.00	0.00	0.00	0.35	0.00	19.88
DAWN MINE	23.62	0.00	0.00	0.52	0.00	12.40	1.92	2.37	1.94	3.19	0.86	0.42	T	T	0.07	0.00	23.17
DEER DEBRIS BASIN	16.92	0.00	0.00	0.45	0.00	7.95	1.31	1.15	1.91	3.34	0.75	T	0.06	0.00	0.00	0.00	16.47
DEPR W P E VALLEY	13.47	0.00	0.00	0.54	0.00	6.98	1.61	0.88	0.57	2.19	0.69	0.01	T	0.00	0.15	0.00	13.08
DESCANSO GARDENS	19.99	0.00	0.00	0.28	0.00	11.14	1.41	1.29	1.61	3.23	0.83	0.12	0.08	0.00	0.02	0.01	19.74
DESOTO RESERVOIR	15.37	0.00	0.00	0.34	0.00	7.67	1.59	1.28	0.83	3.10	0.48	0.08	T	T	0.34	T	15.37
DEVILS GATE DAM	18.86	0.00	0.00	0.07	0.00	10.94	1.61	1.15	0.98	3.35	0.59	0.08	0.09	0.03	0.07	T	18.89
DOMINGUEZ WATER CO	11.55	0.00	0.00	0.99	0.00	5.68	0.98	0.68	0.35	2.47	0.40	0.00	0.00	0.03	0.00	0.00	10.59
DOWNEY FIRE DEPT	11.77	0.00	0.00	0.47	0.00	5.33	2.18	0.48	0.23	2.55	0.53	0.00	0.00	0.16	T	0.00	11.46
DUARTE	15.81	T	0.00	0.97	0.00	6.39	1.54	1.09	1.01	3.77	0.90	0.07	0.07	0.08	0.12	0.00	15.04
DUNSMORE CANYON-UPPE	19.29	0.00	0.00	0.48	0.00	9.91	1.16	1.32	2.26	3.39	0.55	0.22	T	T	0.04	0.00	18.85
DUNSMUIR DEBRIS BAS	18.98	0.00	0.00	1.07	0.00	8.83	1.31	0.85	2.09	3.66	0.83	0.23	0.11	0.00	0.10	0.00	18.01
EAGLE DEBRIS BASIN	20.00	0.00	0.00	1.13	0.00	9.90	1.27	1.27	2.01	3.39	0.82	0.16	0.05	0.00	0.00	0.00	18.87
EAGLE ROCK SCEC	19.15	0.00	0.00	0.42	0.00	11.26	1.40	0.84	0.83	3.73	0.62	0.04	0.01	0.00	0.00	0.00	18.73
EAGLE ROCK RES	16.94	0.00	0.00	0.32	0.00	9.36	1.75	0.84	0.62	3.38	0.55	0.03	0.09	0.01	0.00	0.00	16.63
EATON WASH DAM	14.22	0.00	0.00	0.15	0.00	6.51	1.38	0.97	1.02	3.17	0.63	0.28	0.11	T	0.22	0.00	14.29
ECHO PARK-LA	15.92	0.00	0.00	0.40	0.00	7.96	1.65	0.93	0.51	4.03	0.44	0.00	0.00	0.00	0.0E	0.00	15.5E
EL CABALLERO CON CLU	16.99	0.00	0.00	0.66	0.00	7.84	1.81	1.05	1.29	3.29	1.00	0.05	0.00	T	0.00	0.00	16.33
ELDER RANCH	16.06	0.00	0.00	0.33	0.00	6.29	1.53	1.23	1.60	3.78	1.20	0.10	0.00	0.08	0.00	0.00	15.81
EL MONTE FIRE STA	15.15	0.00	0.00	0.72	0.00	5.78	2.32	0.59	0.48	4.48	0.78	T	0.00	0.05	0.00	0.00	14.48
EL PRIETO CANYON	19.58	0.00	0.00	0.45	0.00	10.17	1.48	1.62	1.61	3.13	0.77	0.33	0.02	T	0.08	0.00	19.21
EL SEGUNDO	11.30	0.00	0.00	0.53	0.00	5.15	1.01	0.74	0.37	2.87	0.63	0.00	0.00	0.02	T	0.00	10.79
ELYSIAN PARK FS	14.84	0.00	0.00	0.32	0.00	7.75	1.52	0.83	0.55	3.47	0.40	0.00	0.00	0.00	0.0E	0.00	14.5E
ENCINO RESERVOIR	15.08	0.00	0.00	0.41	0.00	7.03	1.86	0.91	0.80	3.25	0.79	0.03	0.00	0.00	0.23	0.00	14.90
EVERETT RANCH	17.73	0.00	0.00	0.36	0.00	9.47	1.64	1.19	0.73	4.01	0.33	0.00	0.00	0.00	0.00	0.00	17.37

See page 24 for key to terms & abbreviations

TABLE A-2 (Cont.)
PRECIPITATION DATA
SOUTHERN CALIFORNIA

PRECIPITATION IN INCHES

STATION NAME	TOTAL JULY 1 THROUGH JUNE 30	1967						1968									TOTAL OCT. 1 THROUGH SEPT. 30
		JULY	AUG.	SEPT.	OCT.	NOV.	DEC.	JAN.	FEB.	MAR.	APRIL	MAY	JUNE	JULY	AUG.	SEPT.	
LOS ANGELES																	
DRAINAGE PROVINCE U																	
LOS ANGELES-SAN GABRIEL RIV.																	
HYDROLOGIC UNIT U05																	
FAIR OAKS DEB POND	19.14	0.00	0.00	0.25	0.00	9.62	1.43	1.50	1.57	3.33	0.74	0.47	0.23	0.00	0.06	0.00	18.95
FALLING SPRINGS	23.04	0.00	0.33	0.50	0.00	10.51	2.20	2.20	3.25	2.63	1.01	0.21	0.20	0.49	0.02	0.00	22.72
FERN CANYON	24.01	0.00	0.00	0.81	0.00	8.20	2.52	2.85	3.28	4.21	1.50	0.35	0.29	0.37	0.00	0.00	23.57
FISH CANYON	22.63	0.00	T	0.19	0.00	8.82	2.20	2.12	1.81	5.64	1.52	0.21	0.12	0.0E	0.1E	0.00	22.6E
FLINTRIDGE F S	17.76	0.00	0.00	0.18	0.00	10.26	1.41	1.16	0.99	3.10	0.54	0.01	0.11	0.00	T	0.01	17.59
FULLERTON HILLCRST R	11.6E	0.00	0.00	0.69	0.00	4.31	1.62	0.8E	0.53	3.09	0.58	0.0E	0.00	0.11	0.00	0.00	11.0E
FULLERTON KNOWLTON	10.88	0.00	0.00	0.75	0.00	2.48	2.51	0.98	0.72	2.92	0.46	0.06	0.00	0.21	0.00	0.00	10.34
FULLERTON PUMP PLANT	11.30	0.00	0.00	0.55	0.00	4.24	1.50	0.72	0.59	3.11	0.53	0.06	0.00	0.08	0.04	0.00	10.87
FULLERTON A P	10.44	0.00	0.00	0.47	0.00	2.84	2.50	0.63	0.50	2.86	0.64	0.00	0.00	0.04	0.00	0.00	10.01
FULLERTON OCFCD YARD	10.66	0.00	0.00	0.62	0.00	3.79	1.65	0.89	0.50	2.67	0.54	T	0.00	0.19	0.00	0.00	10.23
GIRARD BRANI RANCH	11.74	0.00	0.00	0.19	0.19	5.87	0.67	0.80	0.75	2.82	0.45	0.00	0.00	0.00	0.4E	0.00	11.9E
GIRARD RESERVOIR	17.06	0.00	0.00	0.17	0.00	9.03	1.30	1.36	0.71	3.77	0.68	0.04	0.00	T	0.33	0.00	17.22
GLENDALE STAPENHORST	15.31	0.00	0.00	0.43	0.00	6.94	1.33	0.99	1.12	3.81	0.59	0.08	0.02	T	T	0.00	14.88
GLENDALE-JONES	14.72	0.00	0.00	0.49	0.00	6.30	1.77	0.79	1.21	3.56	0.54	0.02	0.04	T	0.00	0.00	14.23
GLENDALE-MCINTYRE	14.70	0.00	0.00	0.36	0.00	7.49	1.27	0.84	0.89	3.19	0.56	0.05	0.05	0.01	0.00	0.00	14.35
GLENDORA WEST FC 185	17.59	0.00	0.00	1.78	0.00	5.87	1.87	1.48	1.71	3.72	0.92	0.06	0.18	0.03	0.03	T	15.87
GLENDORA-ENGLEWLD RC	17.75	0.00	T	2.07	0.00	6.10	1.89	1.55	1.02	4.03	0.66	0.16	0.27	0.02	T	0.05	15.75
GLENDORA-MCICO	16.10	0.00	T	1.75	0.00	5.73	1.79	1.15	1.51	3.67	0.33	0.01	0.16	0.02	0.01	0.00	14.38
GLENDORA-WARREN	--	--	--	--	0.00	5.14	1.76	1.14	1.17	3.52	0.67	0.00	0.14	0.04	0.00	0.00	13.58
GRIFFITH PK NURSERY	13.94	0.00	0.00	0.10	0.00	6.52	1.32	0.87	0.68	3.97	0.48	0.00	0.00	0.00	0.16	0.00	14.00
GRIFFITH FERN DELL	13.88	0.00	0.00	0.25	0.00	6.42	1.31	0.77	0.80	3.94	0.39	0.00	0.00	0.00	0.1E	0.00	13.7E
GRIFFITH LIT CN	14.37	0.00	0.00	0.66	0.00	6.43	1.27	0.81	0.79	3.94	0.47	0.00	0.00	0.00	0.1E	0.00	13.8E
GRIFFITH LWR MINERAL	15.1E	0.00	0.00	0.32	0.00	6.91	1.40	0.81	0.85	4.28	0.60	0.0E	0.00	0.00	0.0E	0.00	14.9E
GRIFFITH LOWER SPRG	15.26	0.00	0.00	0.49	0.00	7.11	1.33	0.72	0.75	4.36	0.50	0.00	0.00	0.00	0.22	0.00	14.99
GUFFY CAMP	26.5E	2.62	2.7E	1.1E	0.00	6.86	4.25	2.50	2.75	2.48	1.02	0.25	0.00	1.13	0.00	0.00	21.24
HAINES CANYON LOWER	19.91	0.00	0.00	0.70	0.00	10.15	1.45	1.65	2.02	2.90	0.87	0.17	T	0.00	0.32	0.00	19.53
HAINES CANYON UPPER	23.47	0.00	0.00	0.70	0.00	12.51	1.62	1.87	2.33	3.35	0.94	0.15	T	0.00	0.04	0.00	22.81
HAMILTON BOWL LONG B	9.94	0.00	0.00	0.64	0.00	5.26	0.94	0.47	0.29	2.00	0.34	0.00	0.00	T	0.00	0.00	9.30
HANSEN DAM	15.75	0.00	0.00	1.49	0.00	8.01	0.90	1.30	1.04	2.38	0.59	0.04	0.00	0.00	0.28	0.00	14.54
HEADWORKS PUMP PLT	14.47	0.00	0.00	0.53	0.00	6.36	1.94	0.80	0.82	3.46	0.56	0.00	0.00	0.00	0.06	0.00	14.00
HENNINGER FLATS	18.23	0.01	0.00	0.48	0.00	7.99	1.60	1.65	1.48	2.98	0.82	0.62	0.60	0.01	0.20	T	17.95
HIDDEN SPRINGS	17.0E	0.00	0.0E	0.8E	0.00	8.81	1.16	1.64	1.35	2.20	1.03	0.00	0.00	0.69	0.06	0.02	16.96
HIGHLAND PK-LINDSAY	14.77	0.00	0.00	0.37	0.00	7.22	1.42	0.96	0.62	3.74	0.44	0.00	0.00	T	0.00	0.00	14.40
HILLCREST COUNTRY CB	21.17	0.00	0.00	0.55	0.00	10.47	2.59	0.98	0.58	5.38	0.62	0.00	0.00	0.00	0.20	0.00	20.82
HOEGEES FC 60A	22.74	0.00	0.00	0.20	0.00	10.22	2.04	2.76	1.54	4.23	1.24	0.32	0.19	T	0.31	0.02	22.87
HOLIDAY HILL	17.91	1.25	1.55	0.61	0.00	4.72	2.35	1.62	2.12	3.00	0.69	0.00	0.00	0.93	0.14	0.00	15.57
HOLLYWOOD DAM	15.68	0.00	0.00	0.16	0.00	6.84	2.37	0.82	1.01	3.91	0.57	T	T	0.00	0.09	0.00	15.61
INGLEWOOD FS	14.10	0.00	0.00	0.38	0.00	6.47	1.56	0.76	0.43	4.01	0.49	T	0.00	0.01	0.00	0.00	13.73
IRON MOUNTAIN	25.57	0.00	0.43	0.39	0.00	11.87	2.36	2.51	2.22	3.95	1.81	0.03	0.00	0.0E	0.4E	0.00	25.2E
KAGEL CANYON P S	16.23	0.00	0.00	1.53	0.00	7.23	1.53	1.36	1.29	2.71	0.58	0.00	0.00	0.00	0.15	0.00	14.85
KENTER CANYON	19.37	0.00	0.00	1.68	0.00	7.24	2.78	1.17	0.70	5.15	0.65	0.00	0.00	0.00	0.2E	0.00	17.9E
LA CANADA	18.66	0.00	0.00	0.11	0.00	10.33	1.45	1.50	1.18	3.25	0.84	0.00	0.00	0.02	0.01	0.00	18.58
LA CANADA ARROY SECO	18.46	0.00	0.00	0.11	0.00	10.76	1.47	1.20	1.00	3.06	0.79	0.04	0.03	0.00	0.06	0.00	18.41
LA CRESCENTA FC 251	18.1E	0.00	0.00	0.4E	0.00	9.36	1.30	1.22	1.54	3.31	0.97	0.00	0.00	T	0.00	0.00	17.70
LA CRESC CO RD DEPT	19.42	0.00	0.00	0.41	0.00	9.21	2.23	1.46	1.91	3.35	0.85	0.00	0.00	0.00	0.00	0.00	19.01
LA CRESC GRLG 0.9ENE	20.80	T	0.00	0.91	0.00	10.23	1.30	1.33	2.17	3.53	0.91	0.24	0.18	T	0.05	0.04	19.98
LA FRESA S C E CO	12.20	0.00	0.00	0.59	0.00	6.03	1.29	0.88	0.46	2.54	0.41	0.00	0.00	0.10	0.00	0.00	11.71
LAGUNA BELL SS	12.3E	0.00	0.00	0.77	0.00	4.83	2.29	0.5E	0.33	2.79	0.77	0.00	T	0.22	0.01	0.00	11.8E
LA HABRA	12.11	0.00	0.00	1.00	0.00	3.82	2.28	0.85	0.53	3.02	0.61	0.00	0.00	0.16	0.00	0.00	11.27
LA HABRA HTS MW CO	13.46	0.00	0.00	0.91	0.00	3.94	2.60	0.73	0.74	3.57	0.97	0.00	T	0.12	0.00	0.00	12.67
LA MIRADA	10.10	0.00	T	0.63	0.00	3.43	1.71	0.52	0.53	2.83	0.45	T	0.00	0.04	0.00	0.00	9.51
LANKERSHIM P P	14.24	0.00	0.00	0.46	0.00	6.70	1.59	0.90	1.30	2.68	0.59	0.01	0.01	0.00	0.37	0.00	14.15
LA PUENTE	14.33	0.00	0.00	0.20	0.00	3.87	3.30	1.11	0.82	4.40	0.63	0.00	0.00	0.42	0.05	0.00	14.60
LATUNA CANYON	14.07	0.00	0.00	0.45	0.00	7.08	0.70	1.31	1.39	2.42	0.68	0.04	T	0.00	0.24	0.00	13.86
LAWNDALE F S	14.1E	0.00	0.00	0.56	0.00	6.28	0.93	1.65	0.59	3.63	0.4E	0.00	0.00	0.17	0.00	0.00	13.7E
LA VERN HTS FC 568	14.55	0.00	0.00	0.07	0.00	6.04	2.10	1.00	0.98	3.48	0.75	0.02	0.11	0.15	0.01	0.01	14.65
LITTLE TUJUNGA RS	15.92	0.00	0.00	1.02	0.00	8.14	0.74	1.22	0.98	3.19	0.63	0.00	0.00	0.00	0.25	0.00	15.15
LIVE OAK CYN DAM	13.37	0.00	0.00	0.16	0.00	5.02	1.47	1.26	1.11	3.05	1.18	0.03	0.09	0.16	0.00	0.00	13.37
LONG BEACH	11.44	0.00	T	0.73	0.00	5.89	0.72	0.58	0.46	2.96	0.10	0.00	T	T	0.00	0.00	10.71
LB-ALAMITOS LAND CO	8.77	0.00	0.00	0.27	0.00	6.13	0.84	0.48	0.28	0.54	0.23	0.00	0.00	0.00	0.00	0.00	8.50
LB-CITY AUTOMATIC	11.6E	0.00	0.00	0.5E	0.00	6.59	1.0E	0.54	0.5E	2.1E	0.40	0.00	0.00	0.00	0.00	0.00	11.1E
LB NO 1	9.9E	0.00	0.09	0.60	0.00	3.92	1.22	0.59	0.49	2.58	0.4E	0.00	0.00	0.00	0.00	0.00	9.2E
LB SAN ANSELINE	9.90	0.00	0.00	0.45	0.00	3.79	1.24	0.50	0.45	3.12	0.35	0.00	0.00	0.00	0.00	0.00	9.45
LB-60TH + LINDEN	10.5E	0.00	0.00	0.05	0.00	5.35	1.15	0.62	0.34	2.5E	0.4E	0.00	0.00	0.0E	0.1E	0.00	10.7E
LB-VETS MEM BLDG	11.3E	0.00	0.00	0.41	0.00	6.03	0.8E	0.57	0.43	2.68	0.38	0.00	0.00	0.00	0.00	0.00	10.9E
LB-WOODRUFF AVE	8.5E	0.00	0.00	0.4E	0.00	3.0E	1.1E	0.4E	0.4E	2.4E	0.39	0.00	0.00	0.00	0.00	0.00	8.0E
LONG BEACH WB AP	9.68	T	T	0.53	T	4.61	1.06	0.52	0.38	2.20	0.38	T	T	T	0.00	T	9.15
LOOMIS RNCH ALDER CH	16.19	0.00	0.23	1.13	0.00	9.12	1.22	1.43	0.89	1.33	0.84	0.00	0.00	0.50	0.12	0.00	15.45
LOPEZ CYN GU STA	16.78	0.00	0.00	2.10	0.00	7.37	0.77	1.41	1.42	3.21	0.50	0.00	0.00	0.00	0.15	0.05	14.88
LOS ALAMITOS	8.63	0.00	0.00	0.40	0.00	2.95	1.51	0.32	0.45	2.77	0.23	0.00	0.00	0.00	0.00	0.00	8.23
LOS ALAMITOS R B AUT	7.15	0.00	0.00	0.48	T	2.08	1.14	0.46	0.28	2.10	0.59	0.02	0.00	--	0.00	0.00	--
LA CITY COLLEGE	15.12	0.00	0.00	0.48	0.00	7.49	1.72	0.85	0.38	3.73	0.47	T	T	T	0.07	0.00	14.71
LA-CLARK LIBRARY	14.72	0.00	0.00	0.52	0.05	6.80	2.24	0.68	0.37	3.55	0.51	0.00	0.00	0.01	0.14	0.00	14.35
LA CO SURVEYOR	14.23	0.00	0.00	0.65	0.00	5.98	2.08	1.11	0.53	3.10	0.78	0.00	0.00	0.04	0.00	0.00	13.62
LA DUCOMMON ST	16.65	0.00	T	1.06	0.00	8.64	1.73	0.92	0.50	3.30	0.49	0.00	0.01	T	0.12	0.00	15.71

See page 24 for key to terms & abbreviations

TABLE A-2 (Cont.)
PRECIPITATION DATA
SOUTHERN CALIFORNIA

PRECIPITATION IN INCHES

STATION NAME	TOTAL JULY 1 THROUGH JUNE 30	1967						1968									TOTAL OCT. 1 THROUGH SEPT. 30
		JULY	AUG.	SEPT.	OCT.	NOV.	DEC.	JAN.	FEB.	MAR.	APRIL	MAY	JUNE	JULY	AUG.	SEPT.	
LOS ANGELES DRAINAGE PROVINCE U																	
LOS ANGELES-SAN GABRIEL RIV. HYDROLOGIC UNIT U05																	
LA MAC QUEEN	16.0E	0.00	0.00	0.6E	0.00	7.36	2.77	0.86	0.34	3.56	0.5E	0.00	0.00	0.00	0.2E	0.00	15.6E
LOS ANGELES HANCOCK	18.38	0.00	0.00	0.67	0.00	8.55	1.99	1.01	0.74	4.85	0.57	0.00	0.00	T	0.07	0.00	17.78
LOS ANGELES WB AP	14.50	T	0.00	0.44	T	7.47	1.05	0.84	0.44	3.77	0.49	T	T	0.04	T	0.00	14.10
L. A. CIVIC CENTER	16.58	0.00	T	1.02	0.00	8.67	1.66	0.90	0.49	3.34	0.49	0.00	0.01	0.01	0.11	0.03	15.71
LOWER FRANKLIN RES	16.64	0.00	0.00	0.36	0.00	6.72	3.21	0.91	0.52	4.45	0.47	T	0.00	0.00	0.05	0.00	16.33
LUNADA BAY	9.44	0.00	0.00	0.44	0.00	6.16	0.36	0.63	0.25	1.47	0.11	0.02	T	0.01	0.00	0.00	9.01
MADDOCK DEBRIS BAS	16.40	0.00	0.00	0.75	0.00	6.03	1.43	1.32	1.59	3.97	1.02	0.10	0.19	0.02	0.29	0.00	15.96
MANDEVILLE CANYON	19.9E	0.00	0.7E	0.62	0.00	9.27	1.90	1.24	0.9E	4.30	0.94	0.00	0.00	0.00	0.2E	0.00	18.8E
MANDEVILLE FR RD 24	17.8F	0.00	0.6E	0.44	0.00	8.06	1.91	0.92	0.73	4.40	0.74	0.00	0.00	0.00	0.2E	0.00	16.9E
MANHATTAN BEACH	10.84	0.00	0.00	0.50	0.00	4.89	0.97	1.05	0.75	2.15	0.53	0.00	0.00	0.01	0.00	0.00	10.35
MARKHAM SADDLE	21.7E	0.00	0.00	0.27	0.00	11.79	1.10	2.08	2.1E	3.17	1.05	0.13	T	T	0.05	0.00	21.5E
MAR VISTA - SCWC	17.31	0.00	T	0.59	0.00	8.11	2.46	0.75	0.40	5.00	0.00	0.00	0.00	0.00	0.09	0.00	16.81
MC CLURE DEBRIS BAS	11.90	0.00	0.00	0.52	0.00	5.23	0.88	0.96	1.60	2.09	0.52	0.10	0.00	0.00	0.08	0.00	11.46
MONROVIA F.S.	15.15	0.00	0.00	0.39	0.00	6.35	1.49	0.87	1.08	3.82	0.86	0.16	0.13	0.06	0.14	0.00	14.96
MONROVIA-SPTS	15.63	0.00	0.00	0.23	0.00	6.66	0.69	1.14	1.39	3.89	0.77	0.39	0.47	0.06	0.14	0.00	15.60
MONTANA RANCH	10.36	0.00	0.00	0.61	0.00	4.38	0.96	0.57	0.44	3.00	0.40	0.00	0.00	0.00	0.03	0.00	9.78
MONTEBELLO FD	11.76	0.00	0.00	0.57	0.00	4.77	1.59	0.51	0.31	3.41	0.60	T	0.00	0.13	T	0.00	11.32
MONTEREY PARK FS	12.49	0.00	0.00	0.35	0.00	5.03	1.62	0.48	0.56	3.80	0.63	0.00	0.02	0.07	0.00	0.00	12.21
MORRIS DAM	16.90	0.00	0.00	0.57	0.00	5.99	1.77	1.66	1.51	4.14	0.96	0.17	0.13	0.03	0.01	0.00	16.37
MT DISAPPOINTMENT	28.30	0.00	0.00	1.05	0.00	13.93	2.58	3.21	2.33	3.78	1.26	0.16	T	T	0.15	0.00	27.40
MT ISLIP	34.55	0.00	0.27	1.55	0.00	12.39	5.42	2.34	5.92	4.13	2.12	0.26	0.15	1.07	0.01	0.00	33.81
MT LOWE	24.76	0.00	0.00	1.07	0.00	13.00	1.21	2.29	2.40	3.49	1.16	0.14	T	T	0.07	0.00	23.76
MT LUKENS	18.29	0.00	0.00	0.71	0.00	9.34	1.25	1.40	1.88	2.81	0.70	0.20	T	T	0.03	0.00	17.61
MT SAN ANTONIO COL	14.88	0.00	0.00	0.31	0.00	5.41	2.31	1.08	0.85	4.40	0.46	0.00	0.06	0.11	0.05	0.00	14.73
MT ST MARYS COL	19.40	0.00	0.00	1.32	0.00	7.72	2.68	1.18	0.96	4.81	0.73	0.00	0.00	0.00	0.22	0.00	18.30
MT WILSON OBSERVATOR	27.00	T	T	0.69	0.00	12.52	3.49	3.42	1.94	3.44	1.25	0.25	T	0.01	T	T	26.32
MT WILSON FC 3388	23.23	0.00	0.00	1.28	0.00	11.98	1.71	2.38	1.79	2.88	1.04	0.17	0.00	0.00	0.00	0.00	21.95
MULHOLLAND FS	16.73	0.00	0.00	0.22	0.00	8.46	1.67	0.98	0.53	4.10	0.73	0.04	0.00	0.00	0.20	0.00	16.71
NEWCOMB PASS	23.49	0.00	0.00	0.18	0.00	10.79	2.07	2.44	2.12	4.37	1.26	0.16	0.10	0.08	0.31	0.00	23.70
NICHOLS DAM BASIN	18.21	0.00	0.00	0.28	0.00	9.53	1.87	0.95	0.95	4.14	0.49	0.00	0.00	0.00	0.11	0.00	18.04
NORTH HOLLYWOOD	16.78	0.00	0.00	0.25	0.00	8.93	2.05	1.03	0.82	3.10	0.60	T	0.00	0.02	0.12	0.00	16.67
NORTHRIDGE	15.14	T	0.00	0.27	T	6.88	1.63	1.13	0.68	3.93	0.52	0.10	0.00	T	0.36	T	15.23
NORWALK	12.07	0.00	0.00	0.37	0.00	4.25	1.78	0.76	0.95	3.28	0.68	0.00	0.00	0.30	0.00	0.00	12.00
OAK GROVE	18.34	0.00	0.00	0.09	0.00	10.87	1.47	1.12	0.92	3.13	0.64	0.09	0.01	T	0.01	0.00	18.26
OAKWILDE PHILLIPS	17.03	0.00	0.00	0.21	0.00	8.34	1.22	1.62	1.85	2.92	0.68	0.19	T	T	0.21	0.00	17.03
OPIOS CAMP FC 578E	31.78	0.00	T	1.00	0.00	16.37	2.79	3.19	2.52	4.32	1.51	0.08	T	0.05	0.05	0.05	30.93
PACOIMA CANYON	19.5E	0.00	0.00	0.48	0.00	8.85	1.18	2.59	1.34	3.95	1.0E	0.1E	0.00	0.00	0.0E	0.00	19.1E
PACOIMA CYN-CITY RD	24.48	0.00	0.00	0.98	0.00	13.28	1.51	3.20	1.17	3.13	1.21	0.00	0.00	T	0.05	0.00	23.55
PACOIMA CNYN DUTCH	22.05	0.00	0.00	0.26	0.00	11.02	1.32	2.55	1.54	4.18	1.05	0.13	0.00	0.00	0.08	0.00	21.87
PACOIMA RADUATZ	13.9E	0.00	0.00	1.15	0.00	6.47	0.97	1.08	1.14	2.7E	0.46	T	0.00	0.00	0.10	0.00	12.9E
PACOIMA WAREHOUSE	13.92	0.00	0.00	0.72	0.00	7.37	0.76	1.09	1.03	2.14	0.66	0.15	0.00	0.00	0.26	0.00	13.46
PACOIMA DAM FC 33A E	17.34	0.00	0.00	1.58	0.00	6.96	1.06	1.66	1.95	3.50	0.63	T	T	0.00	0.12	0.03	15.91
PALOS VERDES ESTATES	9.67	0.00	0.03	0.55	0.00	5.26	0.83	0.83	0.27	1.51	0.37	0.02	0.00	0.00	0.00	0.00	9.09
PALOS VERDES	11.50	0.00	0.04	0.54	0.00	5.45	1.13	0.95	0.43	2.61	0.35	0.00	0.00	0.00	0.00	0.00	10.92
PALOS VERDES HILLS F	11.62	0.00	0.00	0.36	0.00	5.56	1.00	1.35	0.43	2.55	0.33	0.04	0.00	T	0.00	0.00	11.26
PALOS VERDES HILLS H	14.34	0.00	0.00	0.85	0.00	6.88	1.04	1.30	0.61	3.23	0.43	0.00	0.00	0.00	0.00	0.00	13.49
PARAMOUNT-CO FS	12.43	0.00	0.00	0.66	0.00	6.41	1.39	0.54	0.33	2.60	0.50	0.00	0.00	0.10	0.35	0.00	12.22
PASADENA	16.33	0.00	0.00	0.27	0.00	8.43	1.51	1.01	0.97	3.33	0.63	0.11	0.07	0.01	0.00	0.00	16.07
PASADENA CAL TECH	15.35	0.00	0.00	0.30	0.00	7.47	1.58	0.97	0.72	3.61	0.64	0.02	0.04	0.01	0.01	T	15.07
PASADENA CHLORINE PL	20.19	0.00	0.00	0.21	0.00	10.90	1.62	1.33	1.45	3.25	0.82	0.38	0.23	0.01	0.09	0.00	20.08
PASADENA-HURLBURT FS	15.65	0.00	0.00	0.31	0.00	7.45	1.61	1.10	1.21	3.54	0.42	T	0.01	0.02	0.03	0.00	15.39
PASADENA-CITY HALL	16.33	0.00	0.00	0.27	0.00	8.43	1.51	1.01	0.97	3.33	0.63	0.11	0.07	0.01	0.00	0.00	16.07
PASADENA JOURDAN	13.20	0.00	0.00	0.30	0.00	5.68	1.42	0.91	0.84	3.23	0.69	0.05	0.08	T	0.17	0.00	13.07
PASADENA MET STA	15.99	0.00	0.00	0.21	0.00	8.31	1.39	1.07	0.91	3.35	0.63	0.05	0.07	0.01	0.03	0.00	15.82
PASADENA-SHELDON RES	17.72	0.00	0.00	0.09	0.00	9.81	1.58	1.13	1.02	3.33	0.58	0.07	0.11	T	0.05	0.00	17.68
PASEO MIRAMAR	14.48	0.00	0.00	0.28	0.00	5.97	2.00	1.09	0.52	3.98	0.64	0.00	0.00	0.00	0.3E	0.00	14.5E
PAULARINO-SHIFFER	6.50	0.00	0.00	0.03	0.00	2.73	1.00	0.60	0.04	1.60	0.50	0.00	0.00	--	0.00	0.00	--
PICKENS DEBRIS BAS	20.38	0.00	0.00	0.54	0.00	10.54	1.40	1.31	2.04	3.44	0.89	0.18	0.04	0.00	0.07	0.00	19.91
PINE MOUNTAIN	23.64	0.00	0.00	0.42	0.00	9.34	2.36	2.94	2.40	4.76	1.42	0.00	0.00	0.00	0.18	0.00	23.40
PLACENTIA AUW CO	11.54	0.00	0.00	0.64	0.00	2.79	2.51	1.16	0.68	3.21	0.53	0.02	0.00	0.23	0.00	0.00	11.13
PLACENTIA MUT ORANGE	11.99	0.00	0.00	0.45	0.00	3.70	1.98	1.26	0.55	3.47	0.58	0.00	0.00	0.00	0.00	0.00	11.54
POINT VICENTE L H	11.77	0.00	0.00	0.68	0.00	6.64	0.83	1.28	0.14	1.71	0.44	0.05	0.00	0.02	0.00	0.00	11.11
POMONA	14.08	T	T	0.29	0.00	4.65	2.03	1.14	1.00	4.27	0.64	0.03	0.03	0.05	0.00	0.00	13.84
POTRERO HEIGHTS	13.33	0.00	0.00	0.60	0.00	4.97	1.98	0.68	0.45	3.73	0.88	0.00	0.04	0.04	0.00	0.00	12.77
PRAIRIE FORKS	19.48	1.44	2.35	0.96	0.00	5.08	2.95	1.74	2.12	1.80	0.76	0.00	0.28	2.04	0.02	0.00	16.79
PUDDINGSTONE DAM	14.85	0.00	0.00	0.19	0.00	5.56	1.90	1.21	1.06	4.09	0.71	0.05	0.08	0.03	0.02	0.00	14.71
PUENTE-FERRERO	--	0.00	0.00	0.2E	--	--	--	--	--	--	--	--	--	--	--	--	--
PUENTE HILLS-WEISEL	13.82	0.00	0.00	0.37	0.00	3.91	2.64	0.97	0.79	4.19	0.86	0.05	0.04	0.09	0.00	0.00	13.54
PUENTE HILLS	14.15	0.01	0.00	0.39	0.00	5.09	2.59	0.78	0.70	3.91	0.67	0.00	0.01	0.24	0.06	0.00	14.05
PUENTE-N WHITTIER	15.59	0.00	0.00	0.33	0.00	4.71	4.16	0.94	0.67	4.20	0.58	0.00	0.00	0.37	0.09	0.00	15.72
RANCHO LOS AMIGOS	12.77	0.00	0.04	0.56	0.00	6.43	1.60	0.58	0.57	2.40	0.59	0.00	0.00	T	0.11	T	12.28
RED BOX GAP	29.66	0.00	0.00	0.89	0.00	16.35	1.70	2.82	2.82	3.78	1.19	0.11	0.00	0.00	0.21	0.00	28.98
REDONDO BEACH	9.98	0.00	0.00	0.34	0.00	5.05	1.22	0.98	0.22	1.84	0.33	0.00	0.00	0.01	0.00	0.00	9.65
RIO HONDO SPREAD GRN	12.36	0.00	0.00	0.45	0.00	5.34	2.04	0.57	0.34	3.00	0.62	0.00	0.00	0.16	0.00	0.00	12.07
ROBERTA CANYON	24.48	0.00	0.00	0.49	0.00	9.64	2.44	3.04	2.48	4.92	1.47	0.00	0.00	0.0E	0.1E	0.00	24.1E

See page 24 for key to terms & abbreviations

TABLE A-2 (Cont.)
PRECIPITATION DATA
SOUTHERN CALIFORNIA

PRECIPITATION IN INCHES

STATION NAME	TOTAL JULY 1 THROUGH JUNE 30	1967						1968									TOTAL OCT. 1 THROUGH SEPT. 30
		JULY	AUG.	SEPT.	OCT.	NOV.	DEC.	JAN.	FEB.	MAR.	APRIL	MAY	JUNE	JULY	AUG.	SEPT.	
LOS ANGELES DRAINAGE PROVINCE U																	
LOS ANGELES-SAN GABRIEL RIV. HYDROLOGIC UNIT U05																	
ROGERS CANYON	15.92	0.00	0.00	0.92	0.00	4.99	1.55	1.39	1.53	3.97	1.09	0.39	0.09	T	0.13	0.00	15.13
ROSCOE MERRILL	14.62	T	0.00	0.70	0.00	7.12	1.43	0.97	1.35	2.19	0.79	0.05	0.02	T	0.14	0.00	14.06
ROSEMEAD	14.96	0.00	0.00	0.43	0.00	6.25	1.87	0.65	0.53	4.52	0.68	T	0.03	0.06	T	0.00	14.59
RUBIO DEBRIS DAM	18.92	0.00	0.00	0.20	0.00	9.33	1.40	1.53	1.63	3.21	0.75	0.54	0.33	T	0.06	0.00	18.78
RUSTIC CANYON	14.95	0.00	0.00	0.66	0.00	3.02	2.83	1.05	0.64	6.10	0.65	0.00	0.00	0.00	0.3E	0.00	14.6E
SAN ANTONIO DAM	14.88	0.00	0.00	0.30	0.00	5.64	1.63	1.43	1.17	3.12	1.30	0.29	0.00	0.32	0.00	0.00	14.90
SAN DIMAS CYN E FK	20.81	0.00	0.00	0.49	0.00	8.04	1.92	1.97	2.25	3.88	1.38	0.34	0.54	0.10	0.00	0.00	20.42
SAN DIMAS DAM	16.35	0.00	0.00	0.47	0.00	6.36	1.73	1.40	1.49	3.63	1.12	0.06	0.09	0.07	0.00	T	15.95
SAN DIMAS FC 95	15.08	0.00	0.00	0.23	0.00	5.43	2.60	1.26	1.08	3.58	0.72	T	0.18	0.07	0.01	0.00	14.93
SAN DIMAS R S	--	0.00	0.00	0.4E	0.00	5.90	--	--	1.74	3.51	1.12	0.06	0.07	0.09	0.00	0.11	--
SAN DIMAS-STEVENS	15.79	0.00	0.00	0.76	0.00	6.03	1.70	1.29	0.90	3.83	1.08	T	0.20	0.07	0.00	T	15.10
SAN FERNANDO	13.07	0.00	0.00	0.95	0.00	6.34	0.97	0.74	0.96	2.69	0.42	0.00	0.00	T	0.11	T	12.23
SAN FNOO VLY STATE C	14.4E	0.00	0.00	0.45	T	7.2E	0.96	0.94	0.59	3.79	0.42	0.03	0.00	0.00	0.66	--	--
SAN FERNANDO VET HOS	16.22	0.00	0.00	1.58	0.00	6.09	1.00	1.50	1.75	3.63	0.67	0.00	0.00	0.00	0.15	T	14.79
SAN GABRIEL BRUINGTO	14.77	0.00	0.00	0.30	0.00	6.71	1.77	0.77	0.62	3.89	0.71	0.00	0.00	0.00	0.00	0.00	14.47
SAN GABRIEL C EFK TU	21.51	0.00	0.00	0.00	0.00	7.49	2.29	2.64	2.77	4.43	1.38	0.32	0.19	1.34	0.02	0.00	22.87
SAN GABRIEL CYN EFK	18.47	0.00	0.00	0.11	0.00	7.87	1.98	1.60	1.95	3.62	1.21	0.11	0.02	0.03	0.06	0.00	18.45
SAN GABRIEL CYN HELI	22.15	0.00	0.00	0.18	0.00	10.43	2.61	2.35	1.60	3.88	0.99	0.11	0.00	0.03	0.18	0.00	22.18
SAN GABRIEL CYN PH	16.21	0.00	0.00	1.50	0.00	4.67	1.60	1.46	1.33	4.07	1.00	0.28	0.30	0.02	0.18	0.02	14.93
SAN GABRIEL DAM	19.11	0.00	T	0.20	0.00	7.42	1.85	1.78	1.52	4.74	1.28	0.18	0.14	0.03	0.07	0.03	19.04
SAN GABRIEL DAM CAMP	19.06	0.00	0.00	0.22	0.00	7.56	2.13	1.66	1.67	4.32	1.26	0.12	0.12	0.10	0.06	0.00	19.00
SAN GABRIEL FIRE DPT	13.51	0.00	0.00	0.30	0.00	5.70	1.83	0.84	0.68	3.84	0.20	0.00	0.12	0.05	0.00	0.00	13.26
SAN GABRIEL NO FORK	19.33	0.00	0.00	0.06	0.00	9.01	1.90	1.74	1.91	3.40	1.09	0.11	0.11	0.08	0.19	0.00	19.54
SAN JOSE HILLS GALST	13.73	0.00	0.00	0.28	0.00	4.81	2.09	0.92	1.08	3.86	0.61	0.08	0.00	0.13	0.00	0.00	13.58
SAN MARINO-HUNTINGTO	15.14	0.00	0.00	0.21	0.00	6.83	2.38	0.92	0.74	3.47	0.59	0.00	0.00	0.08	T	0.00	15.01
SAN PEDRO RES	11.04	0.00	0.00	0.26	0.00	5.29	1.49	1.22	0.20	1.98	0.60	T	0.00	0.00	0.00	0.00	10.78
SANTA ANITA FERN LGE	20.88	0.00	T	0.25	0.00	9.44	1.89	1.80	1.55	4.29	1.27	0.20	0.19	T	0.22	0.02	20.87
SANTA ANITA CN HELIP	21.05	0.00	0.00	0.23	0.00	9.57	1.79	2.13	1.58	4.16	1.25	0.15	0.19	0.00	0.28	T	21.10
SANTA ANITA SPRING C	21.25	0.00	0.00	0.29	0.00	9.05	1.69	2.99	2.18	3.83	0.98	0.14	0.10	0.05	0.15	0.00	21.16
SANTA CLARA RIDGE	--	--	--	0.50	0.00	8.79	1.75	1.87	1.65	2.92	1.34	0.00	0.00	0.00	0.00	0.00	18.32
SANTA FE DAM	14.65	0.00	0.00	0.95	0.00	5.80	1.44	0.75	0.78	4.32	0.61	0.00	0.00	0.00	0.04	0.00	13.74
SANTA MONICA	16.80	0.00	0.00	1.15	0.00	6.31	2.42	0.82	0.40	5.22	0.47	0.01	T	0.00	0.11	T	15.76
SANTA MONICA PIER	15.42	0.00	0.00	1.04	0.00	6.35	1.94	0.80	0.42	4.47	0.39	0.01	T	T	0.14	0.00	14.52
SAWPIT CYN DEER PK	20.77	0.00	0.00	0.06	0.00	8.35	2.01	2.26	1.88	4.12	1.28	0.24	0.57	0.00	0.31	0.00	21.02
SAWPIT DAM NO 2	17.96	0.00	0.00	0.17	0.00	7.32	1.68	1.47	1.63	4.02	0.79	0.39	0.49	T	0.53	0.02	18.34
SAWTELLE	19.42	0.00	0.00	0.66	0.00	8.57	2.94	0.94	0.37	5.45	0.49	0.00	0.00	T	0.30	0.00	19.06
SAWTELLE SOLDIER HOM	14.57	0.00	T	0.54	0.00	7.19	2.17	1.11	0.69	2.39	0.48	0.00	0.00	0.00	0.34	0.00	14.37
SCHOLL DEBRIS BAS	16.61	0.00	0.00	0.36	0.00	9.01	1.56	0.89	0.72	3.48	0.48	T	0.11	0.00	0.00	0.00	16.25
SEPULVEDA AND RAYEN	14.04	0.00	0.00	0.84	0.00	7.05	1.01	1.05	1.01	2.58	0.50	T	0.00	0.00	0.20	0.00	13.40
SEPULVEDA CANYON	21.03	0.00	0.00	1.54	0.00	8.14	2.69	1.34	0.75	5.43	1.14	0.00	0.00	0.00	0.1E	0.00	19.6E
SEPULVEDA CANYON 19	19.39	0.00	0.00	1.11	0.00	8.55	2.16	1.22	0.73	4.59	1.03	0.00	0.00	0.00	0.1E	0.00	18.4E
SEPULVEDA DAM	13.97	0.00	0.00	1.27	0.00	6.67	1.14	0.61	0.47	3.01	0.70	0.10	0.00	0.00	0.32	0.00	13.02
SEPULVEDA-MULHOLLAND	16.46	0.00	0.64	0.69	0.00	6.74	1.72	0.80	0.89	4.00	0.98	0.00	0.00	0.00	0.20	0.00	15.33
SHORTCUT CYN W FORK	26.86	0.00	T	1.02	0.00	13.74	2.18	2.59	1.40	4.77	1.10	0.06	0.00	0.0E	0.12	0.00	26.0E
SIERRA MADRE DAM	16.46	0.00	0.00	0.24	0.00	6.66	2.13	1.17	1.32	3.45	0.99	0.11	0.39	T	0.03	0.00	16.25
SIERRA MADRE MM PP	16.06	0.00	0.00	0.25	0.00	6.52	2.08	1.08	1.20	3.56	0.98	0.16	0.23	T	0.14	0.00	15.95
SIERRA MADRE PEGL	13.44	0.00	0.00	0.14	0.00	5.69	1.45	0.84	0.90	3.36	0.78	0.09	0.19	0.06	0.15	0.00	13.51
SIERRA MADRE PUMP ST	14.00	0.00	0.00	0.20	0.00	5.43	2.05	0.90	0.99	3.29	0.81	0.18	0.15	T	0.06	0.00	13.86
SIERRA MADRE USFS	14.18	0.00	0.00	0.19	0.00	6.37	1.62	1.07	1.16	2.78	0.82	T	0.17	0.06	0.00	0.00	14.05
SIGNAL HILL FC 415	10.71	0.00	0.00	0.67	0.00	5.29	0.96	0.46	0.38	2.51	0.44	0.00	0.00	T	0.00	0.00	10.04
SILVER LAKE RES	14.25	0.00	0.00	0.50	0.00	6.43	1.41	0.85	0.48	4.14	0.44	0.00	0.00	0.00	0.21	0.00	13.96
SOUTH GATE	12.78	0.00	0.00	0.46	0.00	5.32	2.20	0.65	0.42	2.89	0.84	0.00	0.00	0.10	0.04	0.00	12.46
SOUTH HAWKINS	24.20	0.00	0.24	0.74	0.00	10.69	2.64	2.64	3.53	2.42	1.11	0.19	0.00	0.93	0.01	0.00	24.16
SOUTH PASADENA	15.63	0.00	0.00	0.22	0.00	7.38	1.49	0.98	0.72	4.20	0.58	0.01	0.05	T	0.08	0.00	15.49
SPADRA PACIFIC COLON	13.84	0.00	0.00	0.26	0.00	4.50	2.25	0.98	0.68	4.56	0.55	T	0.06	0.08	0.00	0.00	13.66
STONE CNYN RIAL SELK	17.6E	0.00	0.00	0.76	0.00	8.55	1.90	1.00	0.70	3.87	0.87	0.0E	0.00	0.00	0.1E	0.00	17.0E
STONE CANYON RES	18.93	0.00	0.00	0.79	0.02	7.73	3.21	1.10	0.65	4.64	0.79	0.00	0.00	0.00	0.14	0.00	18.28
STOUGH PARK	13.76	0.00	0.00	0.52	0.00	7.12	1.04	1.12	1.01	2.51	0.44	T	T	0.01	0.11	T	13.36
STUDIO CITY-GOODLAND	13.1E	0.00	0.00	0.08	0.00	6.25	1.53	0.51	0.92	3.11	0.75	0.0E	0.00	0.0E	0.1E	0.00	13.2E
STURTEVANT CAMP	25.33	0.00	0.00	0.48	0.00	10.83	2.45	3.32	1.93	4.53	1.32	0.21	0.26	T	0.17	T	25.02
SULLIVAN CANYON	19.5E	0.00	0.5E	0.39	0.00	8.96	1.89	1.08	1.26	4.36	1.02	0.00	0.00	0.00	0.2E	0.00	18.8E
SUNLAND-TUJUNGA USWB	14.30	0.00	0.00	0.55	0.00	7.68	1.05	1.42	1.74	0.87	0.79	0.13	0.07	T	0.07	0.00	13.82
SUNSET DAM	14.75	0.00	0.00	0.35	0.00	7.47	1.05	1.06	1.60	2.33	0.65	0.13	0.11	0.00	0.05	0.00	14.45
SUNSET R S	20.00	0.00	0.00	0.15	0.00	11.45	1.48	1.44	1.54	2.75	0.76	0.42	0.01	T	0.05	0.00	19.90
SYLMAR	15.32	0.00	0.00	1.02	0.00	6.70	1.01	1.42	1.04	3.53	0.57	0.03	0.00	0.00	0.10	0.00	14.40
TANBARK FLATS	20.59	0.00	0.00	0.37	0.00	8.11	2.24	1.92	2.06	3.91	1.35	0.36	0.27	0.09	T	0.01	20.32
TEMPLE CITY	13.94	0.00	0.10	0.23	0.00	5.74	1.84	0.65	0.75	4.06	0.57	0.00	0.00	0.04	0.00	0.00	13.65
TOPANGA CYN OUTLET	17.21	0.00	0.00	0.37	0.00	7.21	1.43	1.14	0.73	5.51	0.82	0.00	0.00	0.00	0.3E	0.00	17.1E
TORRANCE	11.96	0.00	0.00	0.54	0.00	5.21	2.13	0.84	0.52	2.39	0.33	0.00	0.00	0.00	0.00	0.00	11.42
TORRANCE AIRPORT	11.96	0.00	0.00	0.54	0.00	5.21	2.13	0.84	0.52	2.39	0.33	0.00	0.00	0.00	0.00	0.00	11.42
TUJUNGA CYN-SOLOMON	14.7E	0.00	0.00	0.45	0.00	7.20	1.0E	1.4E	1.5E	2.54	0.45	0.09	T	0.00	0.0E	0.00	14.3E
TUJUNGA CYN-VOGEL	18.64	0.00	0.00	0.00	0.00	8.51	2.00	1.91	1.53	3.34	1.35	0.00	0.00	0.00	0.25	0.00	18.89
TURNBULL DEBRIS BAS	11.84	0.00	0.00	0.04	0.00	4.33	2.33	0.48	0.67	3.13	0.84	0.02	T	0.28	0.07	0.00	12.15
UNION OIL STEARNS	10.3E	0.0E	T	0.25	0.00	1.93	3.18	0.99	0.60	2.67	0.77	0.00	0.00	0.07	0.0E	0.0E	10.2E
U C L A	18.87	0.00	0.00	0.90	0.00	8.63	2.53	1.02	0.41	4.81	0.57	T	0.00	0.07	0.34	0.00	18.38

See page 24 for key to terms & abbreviations

TABLE A-2 (Cont.)
PRECIPITATION DATA
SOUTHERN CALIFORNIA

PRECIPITATION IN INCHES

STATION NAME	TOTAL JULY 1 THROUGH JUNE 30	1967						1968									TOTAL OCT. 1 THROUGH SEPT. 30
		JULY	AUG.	SEPT.	OCT.	NOV.	DEC.	JAN.	FEB.	MAR.	APRIL	MAY	JUNE	JULY	AUG.	SEPT.	
LOS ANGELES DRAINAGE PROVINCE U																	
LOS ANGELES-SAN GABRIEL RIV. HYDROLOGIC UNIT U05																	
UNIV SO CAL	14.86	0.00	0.00	0.56	0.00	7.17	1.92	0.69	0.41	3.54	0.57	0.00	0.00	0.01	T	0.00	14.31
UPPER FRANKLIN RES	17.09	0.00	0.00	0.25	0.00	8.36	1.72	0.91	0.63	4.44	0.74	0.04	0.00	0.00	0.20	0.00	17.04
UPPER STONE CYN	17.2E	0.00	0.00	1.24	0.00	7.67	1.94	0.97	0.71	3.90	0.83	0.0E	0.00	0.00	0.2E	0.00	16.2E
VAN NORMAN LK LWR DA	15.40	0.00	0.00	0.91	0.00	5.91	2.10	1.37	1.03	3.40	0.64	0.04	T	0.00	0.02	T	14.51
VAN NUYS FC 158	14.20	0.00	0.00	1.15	0.00	6.98	1.25	0.80	0.79	2.64	0.59	0.00	0.00	0.00	0.36	0.00	13.41
VENICE F S	14.11	0.00	0.00	0.50	0.00	6.29	1.45	0.63	0.41	4.21	0.62	0.00	0.00	0.00	0.05	0.00	13.66
VERDUGO MT HILLCREST	--	0.00	0.00	0.24	--	--	--	--	--	--	--	--	--	--	--	--	--
VERDUGO PUMP STA	14.43	0.00	0.00	0.92	0.00	6.67	1.21	1.27	1.29	2.29	0.77	0.01	T	T	0.30	T	13.81
VINCENT GULCH	28.6E	1.5E	3.0E	1.23	0.00	7.87	4.90	2.40	3.79	2.24	1.64	0.00	0.00	1.55	0.26	0.00	24.65
WALNUT FRUIT GROWERS	16.40	0.00	0.00	0.28	0.00	5.37	3.22	1.22	0.69	4.84	0.78	0.00	0.00	0.08	0.27	0.00	16.47
WALNUT PATROL STN	14.68	0.00	T	0.24	0.00	4.08	3.89	1.04	0.49	4.27	0.67	0.00	0.00	0.20	0.00	0.00	14.64
WALTERIA LAKE PUMP S	9.74	0.00	0.00	0.71	0.00	5.92	0.88	0.51	0.00	1.33	0.39	0.00	0.00	0.00	0.00	0.00	9.03
WATERMAN G S	24.31	0.00	0.00	1.03	0.00	12.51	1.90	2.20	2.14	3.28	1.20	0.05	0.00	0.01	0.1E	0.00	23.4E
WATERMAN MTN	23.3E	0.00	0.6E	0.1E	0.00	11.09	2.84	1.96	2.69	2.07	1.03	0.49	0.28	1.74	0.07	0.00	24.26
WEST ARCADIA	15.95	0.00	0.00	0.66	0.00	7.83	1.55	0.44	0.73	4.02	0.67	0.02	0.03	0.07	0.02	0.00	15.38
WEST AZUSA	13.30	0.00	0.00	1.12	0.00	4.49	1.82	1.25	0.95	3.01	0.56	0.00	0.10	0.10	0.30	0.00	12.58
WEST BURBANK	13.96	0.00	0.00	0.52	0.00	7.43	0.95	0.93	1.08	2.42	0.63	T	T	T	0.13	0.00	13.57
WEST COVINA KELLER R	9.5E	0.00	0.00	0.3E	0.00	5.45	2.00	0.70	0.64	0.30	T	0.14	T	0.05	0.0E	0.00	9.3E
WHITTIER CITY HALL	11.96	0.00	0.00	0.42	0.00	4.14	2.30	0.46	0.80	3.11	0.73	0.00	0.00	0.24	0.00	0.00	11.78
WHITTIER-CATE	12.11	0.00	0.00	0.44	0.00	4.71	2.22	0.59	0.39	3.20	0.56	T	0.00	0.22	0.00	0.00	11.89
WHITTIER-WOOD	12.52	0.00	0.00	0.45	0.00	4.71	2.42	0.58	0.55	3.27	0.54	0.00	0.00	0.23	T	0.00	12.30
WHITTIER NARROWS	13.81	0.00	T	0.46	0.00	5.12	2.11	0.69	0.38	4.44	0.61	0.00	T	0.10	0.02	0.00	13.47
WHITTIER NARROWS DAM	12.21	0.00	0.00	0.64	0.00	4.81	1.87	0.49	0.31	3.28	0.81	0.00	0.00	0.05	0.00	0.00	11.62
WILMINGTON-2	10.56	0.00	0.05	0.25	0.00	5.11	1.20	0.71	0.66	2.00	0.58	0.00	0.00	0.00	0.00	0.00	10.26
WILSON CANYON	19.00	0.00	0.00	0.37	0.00	9.91	1.23	1.43	1.33	3.84	0.76	0.13	0.00	0.00	0.75	0.00	19.38
WOLFSKILL CYN-UPPER	20.43	0.00	0.00	0.38	0.00	6.99	1.87	1.63	2.42	4.45	1.41	0.51	0.77	0.14	0.00	0.00	20.19
WRIGHTWOOD FIRE STA	17.35	0.60	1.72	0.66	0.00	4.04	5.53	1.06	1.60	1.43	0.71	T	0.00	0.63	T	0.00	15.00
YORBA LINDA	11.40	0.00	T	0.40	0.00	3.52	1.96	0.82	0.54	3.21	0.86	0.09	0.00	0.29	0.00	0.00	11.29
YORBA RESERVOIR	10.33	0.00	0.00	0.30	0.00	2.64	2.24	0.78	0.54	3.14	0.63	0.06	0.00	--	0.00	0.00	--
SAN PEDRO CHANNEL ISLANDS HYDROLOGIC UNIT U06																	
AVALON PLEASURE PIER	6.1E	0.00	0.00	0.02	0.00	2.1E	1.24	0.3E	0.37	2.09	0.00	0.00	0.00	0.05	0.00	0.00	6.2E

See page 24 for key to terms & abbreviations

TABLE A-2 (Cont.)
PRECIPITATION DATA
SOUTHERN CALIFORNIA

PRECIPITATION IN INCHES

STATION NAME	TOTAL JULY 1 THROUGH JUNE 30	1967						1968									TOTAL OCT. 1 THROUGH SEPT. 30
		JULY	AUG.	SEPT.	OCT.	NOV.	DEC.	JAN.	FEB.	MAR.	APRIL	MAY	JUNE	JULY	AUG.	SEPT.	
LAHONTON DRAINAGE PROVINCE W																	
MONO HYDROLOGIC UNIT W01																	
CAIN RANCH	7.46	0.47	1.08	1.91	0.03	1.40	0.77	0.29	0.35	0.40	0.26	0.50	T	1.10	0.06	0.10	5.26
ELLERY LAKE	17.86	1.10	0.88	1.74	0.32	3.36	2.10	2.52	3.32	1.38	0.34	0.48	0.32	0.86	0.80	T	15.80
GEM LAKE	13.86	0.98	0.88	1.48	0.44	3.10	0.88	1.38	1.48	1.34	0.48	1.04	0.38	1.36	0.34	0.02	12.24
MONO LAKE	8.86	1.27	0.19	1.25	T	2.04	0.88	1.28	1.23	0.69	T	0.02	0.01	1.21	0.24	0.10	7.70
OWENS HYDROLOGIC UNIT W03																	
ALABAMA HILLS	3.20	0.09	T	1.22	0.00	1.02	T	0.00	0.35	0.20	T	0.15	0.17	0.31	T	0.00	2.20
BENTON INSPECTION ST	3.75	1.32	0.46	0.24	0.00	0.49	0.54	T	0.14	0.20	0.06	0.19	0.11	0.25	0.18	0.09	2.25
BIG PINE POWER PLT 3	5.17	0.27	0.03	0.68	0.00	1.55	1.33	0.12	0.23	0.86	0.00	0.05	0.05	0.63	0.68	0.00	5.50
BISHOP CREEK INTAKE	6.74	0.20	1.06	1.28	0.02	1.34	1.54	0.32	0.28	0.36	0.16	0.06	0.12	0.75	0.29	0.00	5.24
BISHOP WB AIRPORT	1.89	0.62	0.03	0.26	0.00	0.30	0.52	0.01	0.03	0.10	0.01	0.01	T	0.70	0.39	0.00	2.07
BISHOP UNION CARBIDE	--	T	T	--	--	--	--	--	--	--	--	T	0.07	1.85	T	T	--
COTTONWOOD GTD TRT C	16.60	1.15	1.95	2.80	0.00	2.65	3.00	0.65	1.30	1.35	0.35	0.65	0.75	2.20	0.15	0.00	13.05
COTTONWOOD GATES	6.17	0.16	0.11	2.05	0.00	2.30	0.20	0.07	0.36	0.80	T	0.12	0.00	1.26	0.01	T	5.12
GLACIER LODGE	10.00	0.40	0.40	1.60	0.05	2.45	2.15	0.85	0.40	1.20	0.30	0.10	0.10	2.10	0.30	0.00	10.00
HAIWEE	6.68	1.05	0.12	0.80	0.00	2.57	0.46	0.03	0.50	0.87	T	0.04	0.24	1.27	0.21	0.00	6.19
INDEPENDENCE	--	--	0.18	0.33	0.00	0.89	0.09	0.02	0.43	0.14	0.01	0.08	0.01	0.32	T	0.00	1.99
LAKE SABRINA	10.32	0.66	0.40	1.98	0.06	1.58	2.00	0.66	0.64	0.88	0.66	0.38	0.42	2.02	0.36	0.00	9.66
LONE PINE	3.70	0.11	0.04	1.12	0.00	1.37	0.08	T	0.25	0.40	0.00	0.15	0.18	0.44	0.00	0.00	2.87
LONG VALLEY RES	4.99	0.22	0.02	0.88	0.00	1.43	0.85	0.63	0.26	0.37	0.06	0.25	0.02	3.56	0.07	0.00	7.50
L A AQUEDUCT INTAKE	2.74	0.13	0.50	0.21	0.00	0.77	0.16	0.03	0.48	0.17	0.00	0.22	0.07	1.58	0.10	0.00	3.58
MAMMOTH	22.25	1.80	0.70	2.55	0.10	3.75	2.50	2.95	2.75	2.45	1.10	1.00	0.60	1.60	0.35	0.00	19.15
NORTH HAIWEE RES	6.11	1.05	0.12	0.80	0.00	2.15	0.22	0.07	0.52	0.66	0.02	0.10	0.40	1.02	0.58	0.00	5.74
ROCK CREEK LADWP	11.95	1.05	0.85	2.20	0.00	1.40	1.65	1.30	1.15	1.30	0.60	0.35	0.10	2.15	0.35	0.00	10.35
SOUTH LAKE USWB	12.94	0.66	0.88	2.10	0.00	2.24	2.92	1.14	0.64	1.34	0.46	0.38	0.18	2.12	0.20	0.00	11.62
TINEMAHA RES	2.77	T	0.09	0.74	0.00	1.01	0.19	0.02	0.42	0.20	0.00	0.09	0.01	0.59	0.30	0.00	2.83
WHITE MOUNTAIN 2	18.9E	4.50	1.89	3.18	0.00	0.95	2.4E	0.2E	0.82	0.78	2.11	0.3E	1.62	2.47	1.36	T	13.2E
DEEP SPRINGS HYDROLOGIC UNIT W05																	
DEEP SPRINGS COLLEGE	5.60	1.12	0.35	1.85	0.00	1.53	0.30	0.00	0.37	0.00	0.05	0.03	0.00	0.95	0.64	0.00	3.87
WHITE MOUNTAIN 1	16.57	4.02	2.30	3.61	0.00	1.31	1.66	0.39	0.72	1.10	0.46	0.07	0.93	1.25	1.43	0.00	9.32
AMARGOSA HYDROLOGIC UNIT W09																	
DEATH VALLEY	2.78	0.13	0.00	0.42	0.00	0.68	0.04	0.00	1.16	T	0.09	0.00	0.26	0.04	0.02	0.00	2.29
IVANPAH HYDROLOGIC UNIT W12																	
IVANPAH COUNTY YARD	--	2.77	1.39	0.25	0.00	--	--	--	--	--	0.03	0.01	0.15	0.00	0.00	0.00	--
PANAMINT HYDROLOGIC UNIT W20																	
WILDROSE RANGER STA	--	--	--	--	0.00	1.95	0.37	T	1.71	0.62	0.39	T	0.29	0.93	0.62	0.00	6.88
SEARLES HYDROLOGIC UNIT W21																	
SOUTH TRONA	4.37	0.10	0.04	0.43	0.00	1.68	0.30	0.00	1.42	0.37	0.03	0.00	0.00	1.70	0.10	0.00	5.60
TRONA	4.52	0.03	0.08	0.35	0.00	1.89	0.30	T	1.37	0.38	0.11	T	0.01	2.93	0.21	0.00	7.20
INDIAN WELLS HYDROLOGIC UNIT W24																	
FREEMAN STATION	5.47	0.06	0.99	1.31	0.00	0.38	1.95	0.39	0.00	T	0.37	0.00	0.02	0.06	0.99	1.31	5.47
HAIWEE POWERHOUSE	4.60	0.38	0.02	0.58	0.00	2.09	0.06	0.05	0.54	0.75	0.00	0.03	0.10	1.20	0.37	0.00	5.19
INYOKERN	5.80	0.58	0.31	0.81	0.00	2.25	0.06	0.00	1.44	0.33	0.02	0.00	0.00	1.54	0.01	0.00	5.65
INYOKERN ARMITAGE	4.81	0.54	T	1.18	0.00	1.28	0.15	0.00	1.46	0.20	T	0.00	0.00	1.34	0.22	0.00	4.65
LITTLE LAKE	6.64	0.42	0.11	0.89	0.00	3.42	0.31	0.01	0.59	0.64	0.02	T	0.23	0.68	0.00	0.00	5.90
FREMONT HYDROLOGIC UNIT W25																	
CANTIL	6.41	0.10	0.61	0.64	0.00	3.39	0.30	T	0.85	0.28	0.24	0.00	T	0.25	T	0.00	5.31
RANDSBURG	5.38	0.04	0.54	0.41	0.00	1.72	0.78	0.17	0.91	0.64	0.13	0.00	0.04	0.67	0.53	0.00	5.59

See page 24 for key to terms & abbreviations

TABLE A-2 (Cont.)
PRECIPITATION DATA
SOUTHERN CALIFORNIA

PRECIPITATION IN INCHES

STATION NAME	TOTAL JULY 1 THROUGH JUNE 30	1967						1968									TOTAL OCT. 1 THROUGH SEPT. 30
		JULY	AUG.	SEPT.	OCT.	NOV.	DEC.	JAN.	FEB.	MAR.	APRIL	MAY	JUNE	JULY	AUG.	SEPT.	
LAHONTON DRAINAGE PROVINCE W																	
ANTELOPE HYDROLOGIC UNIT W26																	
ANAVERDE LEONA VLY	11.95	0.00	0.07	1.30	0.00	5.21	1.38	1.03	0.57	1.67	0.70	0.02	0.00	0.09	2.04	0.00	12.71
ANTELOPE VLY FLD STA	--	0.00	0.2E	2.1E	--	--	--	--	--	--	--	--	--	--	--	--	--
BEAR GULCH	25.12	1.57	2.81	1.14	0.00	6.11	3.75	2.59	3.03	2.88	1.12	0.12	0.00	1.01	0.00	0.00	20.61
BELLVIEW	8.84	0.00	0.00	1.63	0.00	4.00	0.88	0.56	0.48	0.99	0.30	0.00	0.00	0.03	0.44	0.00	7.68
BURKHART RCH LEWIS	12.55	0.00	0.43	0.94	0.00	5.96	1.49	0.48	1.59	0.98	0.68	0.00	0.00	1.09	0.00	0.00	12.27
CHILAO HMS	20.97	0.00	0.10	0.74	0.00	12.10	1.27	1.69	2.01	2.18	0.87	0.01	0.00	0.17	0.19	0.00	20.49
DAWSON SADDLE	22.18	1.10	0.92	0.39	0.00	9.80	2.58	2.03	2.36	1.80	0.86	0.22	0.12	0.89	0.01	0.00	20.67
DORR CANYON	27.68	0.80	2.31	0.94	0.00	10.88	3.62	2.26	3.80	1.57	1.16	0.15	0.19	1.37	0.44	0.00	25.44
FAIRMONT	11.33	0.00	0.30	0.96	0.00	5.06	0.79	1.09	0.85	1.41	0.75	0.12	0.00	T	0.00	0.00	10.07
FAIRMONT RESERVOIR	13.92	0.00	0.30	0.89	0.00	6.87	1.64	1.09	0.85	1.41	0.75	0.12	0.00	T	0.00	0.00	12.73
FENNER CANYON	17.82	0.60	2.80	1.10	0.00	7.67	2.95	0.28	0.00	1.55	0.87	0.00	0.00	1.27	0.10	0.00	14.69
GRASSY HOLLOW	16.59	0.59	2.15	0.88	0.00	4.97	3.00	1.21	1.67	1.37	0.69	0.06	0.00	1.50	0.00	0.00	14.47
HI VISTA-CARD	5.86	0.09	0.36	0.85	0.00	2.41	0.90	0.04	0.37	0.55	0.12	0.00	0.15	0.51	0.12	0.00	5.17
HUNT CANYON	8.31	0.00	0.30	0.12	0.00	4.18	1.54	0.49	0.54	0.82	0.32	0.00	0.00	T	0.55	0.00	8.44
ISLIP SADDLES	27.39	0.00	0.89	0.52	0.00	11.09	3.37	2.97	3.79	2.81	1.44	0.25	0.26	0.80	0.06	0.00	26.84
LANCASTER	6.43	0.00	0.63	0.49	0.00	3.15	0.59	0.22	0.44	0.67	0.24	0.00	0.00	0.63	0.41	0.00	6.35
LANCASTER HMS	6.08	0.00	0.00	0.56	0.00	3.55	0.45	0.31	0.46	0.59	0.16	0.00	0.00	0.22	0.30	0.00	6.04
LEONIS VALLEY	12.06	0.00	0.04	1.25	0.00	5.63	1.30	0.84	0.66	1.48	0.75	0.11	0.00	0.01	0.25	0.00	11.03
LITTLE ROCK	6.68	0.00	0.22	0.90	0.00	3.30	0.88	0.18	0.47	0.49	0.24	0.00	0.00	0.10	0.53	0.00	6.19
LITTLE ROCK CREEK	9.03	T	0.51	0.78	0.00	4.13	1.25	0.53	0.68	0.59	0.54	0.02	0.00	0.06	0.38	0.00	8.18
MESCAL CREEK FT TEJO	6.8E	0.00	1.56	0.44	0.00	2.30	0.8E	0.16	0.85	0.37	0.28	0.00	0.00	0.00	0.00	0.00	4.8E
MOJAVE (USWB)	6.6E	0.01	T	0.67	0.00	3.78	0.62	0.26	0.53	0.43	0.32	0.0E	0.00	0.28	0.00	0.00	6.2E
MOJAVE LADW+P	6.74	0.34	T	0.66	0.00	3.72	0.58	0.19	0.38	0.45	0.42	0.00	0.00	0.15	0.00	0.00	5.89
MOJAVE 2 ESE	4.87	0.00	0.00	0.00	0.00	3.25	0.62	0.10	0.55	0.35	0.00	0.00	0.00	0.00	0.00	0.00	4.87
MT BALDY	32.50	0.29	0.82	2.22	0.00	11.24	5.91	4.27	4.03	2.51	0.81	0.40	0.00	1.75	0.05	0.00	30.97
MUNZ VALLEY RCH	9.84	0.00	0.25	1.36	0.00	5.48	0.67	0.43	0.49	0.73	0.38	0.05	0.00	0.00	0.00	0.00	8.23
PACIFIC MOUNTAIN	7.64	0.00	0.42	2.06	0.00	3.18	0.42	0.50	0.31	0.46	0.29	0.00	0.00	2.0E	0.4E	0.00	7.5E
PALMDALE	6.79	T	0.28	0.42	0.00	3.51	0.68	0.29	0.41	0.76	0.44	0.00	0.00	0.00	1.46	0.00	7.55
PALMDALE HMS	7.2E	0.00	0.05	0.49	0.00	3.39	0.9E	0.45	0.41	0.97	0.50	0.00	0.00	0.00	1.02	0.00	7.7E
PALMDALE-CIRCLE C	8.11	0.00	0.09	1.06	0.00	3.65	0.86	0.39	0.52	1.22	0.32	T	0.00	0.04	0.52	0.00	7.52
PALMDALE FAA AP	6.84	0.04	0.36	0.24	0.00	4.01	0.60	0.22	0.50	0.68	0.19	0.00	0.00	0.06	1.76	0.00	8.02
PAUL	6.9E	0.14	0.67	0.33	0.00	3.27	0.8E	0.80	0.55	0.38	0.00	0.00	0.00	1.70	0.40	0.00	7.9E
PINE CANYON G S	16.37	0.00	0.00	1.79	0.00	6.68	2.11	1.22	1.03	2.30	1.07	0.17	0.00	0.00	0.43	0.00	15.01
PIUTE BUTTE	5.69	0.36	0.37	0.32	0.00	2.27	0.90	0.09	0.37	0.64	0.22	0.00	0.15	0.23	1.46	0.00	6.33
PLEASANT VIEW	9.36	0.00	0.30	0.54	0.00	4.18	2.15	0.28	0.45	0.83	0.63	0.00	0.00	0.14	0.37	0.00	9.03
PUNCH BOWL RANCH	15.03	0.18	1.13	0.72	0.00	6.79	1.99	0.89	1.38	1.15	0.80	T	0.00	0.99	0.02	0.00	14.01
SANTIAGO CYN	11.98	T	0.92	0.68	0.00	5.56	1.51	0.62	0.83	0.99	0.83	0.04	0.00	0.38	0.50	0.00	11.26
SANTIAGO CREEK	8.48	T	0.54	0.40	0.00	4.04	1.10	0.45	0.60	0.72	0.60	0.03	0.00	0.00	0.55	0.00	8.09
SAWMILL MTN RCH	18.14	0.00	T	2.58	0.00	7.55	1.55	0.93	1.72	2.41	1.40	0.00	0.00	0.00	0.00	0.00	15.56
SYCAMORE CAMP	9.24	0.00	0.43	0.32	0.00	4.84	1.40	0.24	0.31	0.76	0.94	0.00	0.00	1.77	0.15	0.00	10.41
TABLE MOUNTAIN	17.89	1.82	2.02	0.82	0.00	4.51	2.11	2.15	1.91	1.96	0.59	T	0.00	0.90	0.00	0.00	14.13
VALYERMO R S	8.6E	0.16	0.97	0.48	0.00	4.59	1.26	0.23	0.90	0.02	0.00	0.0E	0.00	1.51	0.07	0.00	8.5E
WILLOW SPRINGS	10.78	0.34	0.09	1.68	0.00	4.56	1.33	0.30	0.83	0.82	0.70	0.13	0.00	0.39	0.00	0.00	9.06
MOJAVE HYDROLOGIC UNIT W28																	
ADELANTO	3.80	0.50	0.22	0.14	0.00	1.24	1.07	0.00	0.20	0.43	0.00	0.00	0.00	0.29	0.10	0.00	3.33
APPLE VALLEY	4.15	0.00	0.50	0.36	0.00	1.28	0.89	0.03	0.05	0.50	0.17	0.00	0.37	0.72	T	0.00	4.01
ARROWHEAD RANGER STA	--	0.00	0.00	1.53	0.00	0.00	0.00	0.16	2.33	4.61	0.00	--	--	--	--	--	--
BAKER 9 NNW	2.61	0.22	0.38	0.27	0.00	0.30	0.50	0.00	0.16	0.71	T	0.00	0.07	0.24	0.01	0.00	1.99
BARSTOW	4.73	0.41	0.04	1.27	0.00	1.13	1.00	T	0.05	0.73	0.07	0.00	0.03	0.67	0.48	0.00	4.16
BARSTOW-2	2.44	0.20	0.00	0.10	0.00	1.02	0.05	T	0.00	0.70	0.14	0.00	0.23	0.00	0.28	0.45	2.87
BARSTOW COUNTY YARD	4.37	0.18	0.26	0.28	0.00	1.03	0.92	0.00	0.00	0.70	0.10	0.00	0.90	0.75	0.28	0.00	4.68
BIG PINES PARK	23.1E	1.53	2.50	1.02	0.00	6.3E	3.70	2.18	2.66	2.25	0.95	T	0.00	0.55	0.01	0.00	18.6E
DAGGETT FAA AP	4.57	0.20	0.83	0.54	0.00	0.46	1.18	T	0.02	1.01	0.01	0.00	0.32	0.77	0.78	0.00	4.55
DUNN SIDING	5.59	1.11	0.06	1.21	0.01	0.97	1.22	T	T	0.94	0.00	0.00	0.07	0.4E	0.4E	0.00	4.1E
EL MIRAGE VISAN O F	3.54	0.29	0.54	0.08	0.00	1.38	0.56	T	0.20	0.49	0.00	0.00	T	0.12	2.59	0.00	5.34
GREEN VALLEY LAKE	29.39	0.02	0.87	2.07	0.00	10.00	5.76	3.09	2.08	3.58	1.52	0.40	0.00	1.31	0.28	0.00	28.02
HESPERIA	5.21	T	0.17	0.51	0.00	2.07	1.24	0.34	0.20	0.56	0.00	0.00	0.12	1.32	0.00	0.00	5.85
HESPERIA FFS	--	0.00	0.00	0.00	--	--	3.45	--	0.11	--	--	--	--	--	--	--	--
KELSO	4.90	0.95	0.97	0.40	0.00	0.55	1.05	0.00	0.00	0.83	0.00	0.00	0.15	0.15	0.20	0.00	2.93
KRAMER JUNCTION R C	3.59	0.45	T	0.28	0.00	1.60	0.37	0.03	0.28	0.53	0.05	0.00	0.00	0.43	0.42	0.00	3.71
LAKE ARROWHEAD	--	0.08	0.38	2.13	--	--	--	3.08	1.97	5.02	1.43	0.89	0.00	2.14	0.27	0.00	--
LAKE GREGORY DAM	27.77	0.00	0.23	0.97	0.00	9.70	4.14	2.55	2.25	5.30	1.46	0.97	0.20	0.55	0.75	0.00	27.87
PHELAN	--	--	0.83	0.09	0.00	1.71	1.34	0.10	--	0.63	0.32	0.00	--	0.52	0.23	--	--
PILOT ROCK EVAP	24.61	0.00	0.24	0.84	0.00	7.67	5.13	2.94	1.62	3.88	1.74	0.55	0.00	0.59	0.17	0.00	24.29
SQUIRREL INN 2	30.21	0.00	0.35	2.06	0.00	10.11	5.63	3.00	1.94	4.28	1.64	0.90	0.30	1.28	0.35	0.00	29.43
STODDARD VALLEY	6.14	1.06	1.03	1.07	0.00	1.09	0.99	0.03	0.09	0.53	0.15	0.00	0.10	0.87	0.41	0.00	4.26
SUMMIT VALLEY RENTFR	--	--	0.29	0.76	0.00	5.53	2.42	1.97	1.36	1.97	1.14	0.00	0.00	0.23	0.00	0.00	14.62
VICTORVILLE PUMP PLT	4.26	0.29	0.32	0.36	0.00	1.51	0.77	0.06	0.09	0.48	0.26	0.00	0.12	0.74	0.00	0.04	4.07
VICTORVILLE CO YARD	--	--	--	--	--	1.42	0.98	--	--	--	--	--	--	--	--	--	--
WRIGHTWOOD	16.00	0.52	1.72	0.66	0.00	3.80	4.55	1.06	1.55	1.43	0.71	T	0.00	0.63	T	0.00	13.73
YERMO INSPECTION STA	--	0.13	0.58	0.17	--	0.43	1.02	T	0.01	0.94	0.02	0.00	0.01	1.19	0.66	0.00	--

See page 24 for key to terms & abbreviations

TABLE A-2 (Cont.)
PRECIPITATION DATA
SOUTHERN CALIFORNIA

PRECIPITATION IN INCHES

STATION NAME	TOTAL JULY 1 THROUGH JUNE 30	1967						1968									TOTAL OCT. 1 THROUGH SEPT. 30
		JULY	AUG.	SEPT.	OCT.	NOV.	DEC.	JAN.	FEB.	MAR.	APRIL	MAY	JUNE	JULY	AUG.	SEPT.	
COLORADO RIVER BASIN DRAINAGE PROVINCE X																	
LUCERNE HYDROLOGIC UNIT X01																	
KAISER PERMANENTE P	11.61	2.81	1.09	1.01	0.00	4.20	0.93	0.10	0.37	0.84	0.26	0.00	0.00	0.98	0.00	0.00	7.68
LUCERNE VALLEY	3.4E	0.51	0.53	0.59	0.00	0.71	0.30	0.1E	0.06	0.64	0.00	0.00	0.00	0.61	0.03	0.00	2.4E
JOHNSON HYDROLOGIC UNIT X02																	
W C SHEHORN JOHNSON	5.19	0.28	1.18	1.23	0.00	0.60	0.86	0.00	0.01	1.01	0.01	0.00	0.01	1.21	0.12	0.00	3.83
EMERSON HYDROLOGIC UNIT X05																	
KEE RANCH	6.72	0.00	0.12	1.07	0.00	2.45	1.43	0.00	0.40	1.25	0.00	0.00	0.00	1.42	0.00	0.00	6.95
JOSHUA TREE HYDROLOGIC UNIT X08																	
JOSHUA TREE	5.31	1.28	1.15	0.89	0.00	0.54	0.05	0.06	0.05	1.09	0.20	0.00	0.00	1.52	0.00	0.10	3.61
YUCCA VALLEY	3.90	0.00	0.38	1.06	0.00	0.86	1.50	0.10	0.00	0.00	0.00	0.00	0.00	0.74	0.00	0.00	3.20
DALE HYDROLOGIC UNIT X09																	
DALE DRY LAKE	2.29	0.00	0.59	0.71	0.00	0.00	0.40	0.00	0.22	0.37	0.00	0.00	0.00	0.10	0.00	0.00	1.09
TWENTYNINE PALMS NPS	--	1.68	2.18	1.21	--	--	0.83	T	0.21	0.80	0.00	0.00	0.00	0.00	0.00	0.00	--
TWENTY NINE PALMS C	5.94	0.57	1.99	1.12	0.00	0.20	1.13	0.00	0.08	0.85	0.00	0.00	0.00	1.01	0.00	0.00	3.27
TWENTY NINE PALMS Q	--	0.00	0.00	1.21	0.00	0.21	--	--	--	--	--	--	--	--	--	--	--
BRISTOL HYDROLOGIC UNIT X10																	
GOFFS-KOGER	--	0.82	0.78	0.43	--	--	--	--	0.22	0.56	0.00	0.00	0.00	1.04	--	--	--
MITCHELL CAVERNS	7.81	1.05	1.05	0.73	0.00	1.11	1.55	T	0.47	1.19	0.45	0.21	T	2.03	0.94	0.00	7.95
WARD HYDROLOGIC UNIT X12																	
IRON MOUNTAIN SB 114	4.17	0.23	1.69	0.65	0.00	0.21	0.94	0.00	0.13	0.32	0.00	0.00	T	0.59	T	T	2.19
PIUTE HYDROLOGIC UNIT X13																	
NEEDLES CO YD	3.08	0.00	0.31	0.35	0.00	0.59	0.84	0.00	0.43	0.47	0.00	0.09	0.00	1.79	0.04	0.00	4.25
NEEDLES FAA AP	3.19	0.20	0.10	0.77	T	0.52	0.71	T	0.43	0.32	T	T	0.14	1.55	0.01	0.00	3.68
NEEDLES PUMPING PLAN	2.84	0.20	0.28	0.00	0.00	0.34	0.95	T	0.32	0.48	T	0.01	0.26	0.83	0.52	--	--
CHEMEHUEVIS HYDROLOGIC UNIT X14																	
PARKER RESERVOIR	4.56	0.04	0.77	0.71	0.05	0.51	1.74	0.02	0.35	0.34	0.03	T	T	0.46	0.09	0.00	3.59
COLORADO HYDROLOGIC UNIT X15																	
BLYTHE	4.17	0.02	1.25	0.78	0.00	0.72	1.03	T	0.05	0.32	0.00	0.00	0.00	0.54	T	0.00	2.66
BLYTHE CAA AIRPORT	4.20	T	1.16	1.04	0.00	0.70	0.87	0.00	0.12	0.25	0.06	0.00	T	0.38	0.05	0.00	2.43
BLYTHE AIR BASE	3.52	T	0.56	1.01	0.02	0.65	0.87	0.00	0.12	0.26	0.03	0.00	0.00	0.47	0.00	0.00	2.42
BLYTHE F C STA	4.20	0.02	1.29	0.74	0.00	0.72	1.03	T	0.05	0.32	0.03	0.00	0.00	0.54	0.06	0.00	2.75
RIPLEY F.C. STA.	4.57	0.04	1.21	0.94	0.00	0.75	0.97	0.00	0.08	0.46	0.12	0.00	0.00	0.46	0.05	0.00	2.89
CHUCKWALLA HYDROLOGIC UNIT X17																	
EAGLE MOUNTAIN	2.87	T	0.88	1.19	0.00	0.36	0.35	0.00	0.06	0.00	0.03	0.00	T	2.15	0.14	0.00	3.09
HAYFIELD HYDROLOGIC UNIT X18																	
HAYFIELD PUMP PLANT	2.97	0.05	0.30	1.28	0.00	0.18	0.41	0.00	0.33	0.40	0.02	0.00	T	2.56	0.17	0.00	4.07
WHITEWATER HYDROLOGIC UNIT X19																	
BANNING	13.37	T	T	1.82	0.00	3.31	2.09	1.01	0.42	2.87	1.45	0.29	0.11	1.73	T	0.00	13.28
BERMUDA DUNES	4.52	T	1.41	1.45	0.00	0.50	0.44	0.00	0.09	0.51	0.10	0.02	0.00	0.91	0.00	0.00	2.57
CABAZON	10.48	0.02	0.34	0.86	0.00	2.28	2.30	0.95	0.22	1.80	1.36	0.35	T	1.12	0.00	0.00	10.38
CATHEDRAL CITY F.C.S	7.14	0.00	3.33	1.23	0.00	1.01	0.65	T	0.11	0.60	0.18	0.03	0.00	1.20	T	0.00	3.78
DEEP CANYON LABORATO	4.66	0.02	1.55	0.18	0.10	0.32	1.20	0.00	0.10	0.55	0.64	T	0.00	0.52	0.09	0.00	3.52
DESERT HOT SPRINGS	4.91	0.09	0.62	0.87	0.00	0.83	1.04	0.00	0.20	0.70	0.47	0.07	0.02	0.19	0.00	0.00	3.52

See page 24 for key to terms & abbreviations

TABLE A-2 (Cont.)
PRECIPITATION DATA
SOUTHERN CALIFORNIA

PRECIPITATION IN INCHES

STATION NAME	TOTAL JULY 1 THROUGH JUNE 30	1967						1968									TOTAL OCT. 1 THROUGH SEPT. 30
		JULY	AUG.	SEPT.	OCT.	NOV.	DEC.	JAN.	FEB.	MAR.	APRIL	MAY	JUNE	JULY	AUG.	SEPT.	
COLORADO RIVER BASIN DRAINAGE PROVINCE X																	
WHITEWATER HYDROLOGIC UNIT X19																	
HURLEY FLT TWIN PINE	19.28	0.07	0.33	1.88	0.00	3.89	3.68	2.12	0.53	3.66	1.56	1.56	T	0.86	0.00	0.00	17.86
IDYLLWILD R S	21.27	2.00	1.95	1.51	0.00	2.91	3.81	1.65	0.78	2.67	2.97	1.02	T	2.47	0.11	0.00	18.39
INDIO S D F	4.11	0.00	0.84	1.38	0.00	0.39	0.81	0.00	0.01	0.62	0.06	T	0.00	0.86	0.00	0.00	2.75
INDIO US DATE GARDEN	3.64	0.00	1.27	0.82	0.00	0.38	0.54	0.00	0.01	0.54	0.08	0.00	0.00	1.24	0.00	0.00	2.79
LA QUINTA	--	0.09	2.13	0.61	--	0.34	0.36	0.01	0.05	0.66	0.13	0.01	0.00	1.04	T	0.00	--
MECCA S D F	4.90	T	2.26	0.68	0.00	0.48	0.54	T	0.18	0.69	0.07	0.00	0.00	0.85	0.00	0.00	2.81
MORONGO VALLEY	7.93	0.00	0.90	1.09	0.00	1.96	1.32	0.07	0.17	1.46	0.58	0.04	0.34	2.22	0.00	0.00	8.16
NIGHTINGALE	12.5E	1.15	3.21	0.98	0.00	1.57	3.01	0.24	0.15	1.06	0.85	0.3E	0.00	0.89	0.03	0.00	8.1E
NORTH SHORE	2.86	0.00	0.78	0.30	0.00	0.22	0.73	0.00	0.25	0.56	0.02	0.00	0.00	1.56	0.00	0.00	3.34
OAK GLEN SB 174	25.67	1.55	0.70	2.62	0.63	7.50	1.90	1.75	1.24	5.54	1.32	0.63	0.29	2.97	0.24	0.00	24.01
OASIS	4.39	0.00	1.87	0.94	0.00	0.33	0.26	0.00	0.13	0.74	0.12	0.00	0.00	0.96	T	0.00	2.54
PALM DESERT	3.58	T	0.91	0.81	0.00	0.60	0.53	0.00	0.05	0.50	0.10	0.08	0.00	0.49	T	0.00	2.35
PALM SPRINGS	4.93	0.04	1.11	0.93	0.00	0.94	1.17	T	0.32	0.00	0.36	0.06	0.00	0.88	0.00	0.00	3.73
PALM SPRINGS N SDF	4.18	0.00	0.25	0.51	0.00	0.92	1.24	T	0.20	0.65	0.41	T	0.00	0.50	0.00	0.00	3.92
SNOW CREEK UPPER	9.31	0.00	0.76	0.81	0.00	1.09	2.38	0.62	0.00	1.24	1.55	0.06	0.00	1.55	0.00	0.00	9.29
THERMAL FAA AIRPORT	2.85	0.00	0.31	0.72	0.00	0.51	0.64	T	0.01	0.62	0.04	T	0.00	1.06	0.00	0.00	2.88
THERMAL AIR BASE SDF	3.83	0.00	0.29	0.99	0.00	0.41	1.34	T	0.11	0.62	0.07	T	0.00	1.17	0.00	0.00	3.72
THOUSAND PALMS	3.14	0.00	0.56	0.61	0.00	0.63	0.42	T	0.24	0.53	0.11	0.04	0.00	0.44	T	0.00	2.41
ANZA-BORREGO HYDROLOGIC UNIT X22																	
AGUA CALIENTE SPG PK	6.50	0.04	0.13	0.89	0.00	2.49	2.22	0.03	0.17	0.22	0.30	0.01	0.00	0.62	0.09	0.00	6.15
BORREGO DESERT PARK	6.56	0.14	1.85	0.28	0.00	0.82	1.99	T	0.04	0.59	0.81	0.04	0.00	0.57	0.00	0.00	4.86
BORREGO TUBB CANYON	8.54	0.89	1.06	0.30	0.00	1.80	2.27	0.01	0.20	0.80	1.21	0.00	0.00	1.93	0.00	--	--
JULIAN-BUNCH	--	--	--	--	0.02	12.80	7.94	2.11	2.75	1.38	0.33	0.08	--	--	--	--	--
MOUNT LAGUNA	22.94	0.71	0.73	2.57	0.05	4.84	8.17	0.62	0.48	1.37	2.65	0.75	0.00	0.69	1.62	0.00	21.24
OCOTILLO WELLS	--	0.04	0.98	0.30	--	--	--	--	--	--	0.44	0.00	0.00	1.26	0.00	0.00	--
IMPERIAL HYDROLOGIC UNIT X23																	
BRAWLEY 2 SW	5.62	T	1.65	1.15	0.00	1.36	0.80	T	0.01	0.65	T	0.00	0.00	1.14	T	0.00	3.96
CALEXICO 2 NE	4.40	0.07	0.08	1.59	0.00	1.22	0.86	T	0.11	0.47	0.00	0.00	0.00	1.62	T	0.00	4.28
COYOTE WELLS	6.94	0.01	0.21	1.29	0.00	1.58	0.68	T	T	3.07	0.10	0.00	0.00	1.57	1.00	0.04	8.04
EL CENTRO 2 SSW	4.43	0.00	0.00	1.47	0.00	1.69	0.77	0.00	0.00	0.50	0.00	0.00	0.00	1.05	0.00	0.00	4.01
IMPERIAL	4.43	0.00	0.21	1.31	0.00	1.50	0.77	0.00	0.06	0.58	0.00	0.00	0.00	1.31	0.00	0.00	4.22
IMPERIAL FAA AP	3.75	0.00	0.25	0.95	0.00	1.48	0.49	T	T	0.58	T	0.00	0.00	1.14	T	0.00	3.69
NILAND	3.64	0.00	0.08	1.05	0.00	1.22	0.72	0.00	0.00	0.57	0.00	0.00	0.00	3.95	0.00	0.00	6.46
AMOS-OGILBY HYDROLOGIC UNIT X26																	
GOLD ROCK RANCH	5.56	T	0.27	1.95	0.00	1.79	0.89	0.00	0.66	0.00	0.00	0.00	0.00	0.92	0.00	0.00	4.26

See page 24 for key to terms & abbreviations

TABLE A-2 (Cont.)
PRECIPITATION DATA
SOUTHERN CALIFORNIA

PRECIPITATION IN INCHES

STATION NAME	TOTAL JULY 1 THROUGH JUNE 30	1967						1968									TOTAL OCT. 1 THROUGH SEPT. 30
		JULY	AUG.	SEPT.	OCT.	NOV.	DEC.	JAN.	FEB.	MAR.	APRIL	MAY	JUNE	JULY	AUG.	SEPT.	
SANTA ANA DRAINAGE PROVINCE Y																	
SANTA ANA RIVER HYDROLOGIC UNIT Y01																	
ALISO CANYON COOK	12.08	0.00	0.00	0.00	0.00	4.33	2.11	0.83	0.40	2.95	0.96	0.50	0.00	0.06	0.00	0.00	12.14
ALTA LOMA-FORNEY	14.68	0.00	0.00	0.91	0.00	4.41	1.30	1.69	1.07	4.07	1.05	0.18	0.00	0.72	0.00	0.00	14.49
ANAHEIM AUTOMATIC	10.58	0.00	0.00	0.42	0.00	2.70	2.66	0.83	0.68	2.70	0.57	0.02	0.00	0.20	0.00	0.00	10.36
ANAHEIM CARROLL RCH	10.38	0.00	0.00	0.47	0.00	3.96	1.35	0.70	0.68	2.81	0.40	0.01	0.00	0.05	0.25	0.00	10.21
ANAHEIM WATER WORKS	10.00	0.00	0.00	0.50	0.00	2.20	2.45	0.92	0.62	2.79	0.50	0.02	0.00	0.14	0.00	0.00	9.64
ARLINGTON	8.42	0.29	0.24	0.20	0.01	1.76	1.47	0.73	0.26	2.37	0.90	0.19	0.00	0.47	0.04	0.00	8.20
ARLNGTN MKNGBRD GCCO	--	0.00	1.00	0.16	--	--	--	--	--	--	0.77	0.03	0.00	0.35	0.12	0.00	--
BEAUMONT 1 E	13.61	T	0.16	0.98	0.00	4.25	2.05	1.25	0.47	2.84	1.05	0.32	0.24	1.14	0.00	T	13.61
BEAUMONT S D F	15.05	0.04	0.08	1.65	0.00	3.40	2.67	1.49	0.58	3.08	1.56	0.32	0.18	1.18	0.03	0.00	14.49
BIG BEAR LAKE	18.95	0.55	1.07	1.33	0.00	4.59	5.08	1.31	1.25	2.10	1.57	0.10	0.00	2.00	0.63	0.00	18.63
BIG BEAR LAKE F D	18.92	0.55	1.07	1.33	0.00	4.59	5.05	1.31	1.25	2.10	1.57	0.10	0.00	2.00	0.63	0.00	18.60
BIG BEAR LAKE DAM	--	0.05	1.49	1.8E	--	--	--	9.24	0.88	7.30	--	--	--	--	--	--	--
BIG BEAR CITY	13.89	0.60	3.52	2.65	0.00	2.32	2.79	0.19	0.64	0.75	0.43	0.00	0.00	2.15	0.31	0.00	9.58
BLOOMINGTON	11.95	T	0.07	0.36	0.00	3.85	2.05	1.39	0.32	2.64	1.01	0.06	0.20	0.69	0.00	0.00	12.21
CAJALCO 1	7.23	T	0.08	0.47	0.00	2.13	1.49	0.60	0.31	1.35	0.59	0.21	0.00	0.54	T	0.00	7.22
CAJON JUNCTION	15.24	0.03	0.46	0.67	0.00	4.62	2.63	1.57	1.95	2.50	0.81	0.00	0.00	0.80	0.04	0.00	14.92
CALIMESA C D F	14.55	0.00	0.43	0.52	0.00	4.59	2.59	0.99	0.52	3.30	0.98	0.26	0.37	1.01	0.00	0.00	14.61
CHERRY VALLEY S D F	20.03	0.24	0.22	1.37	0.00	4.32	3.22	1.41	0.89	5.77	1.49	0.42	0.68	1.37	0.05	0.00	19.62
CHINO-IMBACH	--	0.00	0.25	0.07	--	3.38	2.87	1.15	0.56	3.77	0.45	--	0.03	0.45	--	--	--
CHINO FIRE STATION	--	0.00	0.05	0.06	--	3.92	--	1.31	0.66	5.09	0.45	0.01	--	0.35	0.00	0.00	--
CHINO FIRE STATION 2	16.55	0.00	T	0.25	0.00	4.93	3.27	1.20	0.62	5.37	0.89	0.02	T	0.26	0.00	0.00	16.56
CLAREMONT FIRE STA	14.42	0.00	T	0.19	0.00	5.34	1.71	1.47	1.13	3.53	0.83	0.10	0.12	0.35	0.04	0.00	14.62
CLAREMONT POMONA COL	13.99	0.00	0.00	0.25	0.00	5.06	1.70	1.34	0.96	3.76	0.80	0.05	0.07	0.42	0.00	0.00	14.16
COLTON HWY YARDS	11.42	0.00	0.21	0.27	0.00	2.44	3.05	1.36	0.36	2.56	0.97	0.17	0.03	0.70	0.19	0.00	11.83
COLTON F. D.	9.58	0.00	0.29	0.19	0.00	2.52	2.28	1.00	0.00	2.25	0.88	0.17	0.00	0.72	0.10	0.00	9.92
CORONA	--	0.00	0.47	0.18	--	--	--	0.75	0.25	2.32	0.71	0.03	0.00	0.36	0.00	0.00	--
CORONA DEL MAR	8.21	0.00	0.00	0.46	T	2.81	1.77	0.77	0.18	1.55	0.41	0.26	T	--	0.00	0.00	--
CORONA S D F	9.76	0.00	0.61	0.11	0.00	2.35	1.49	0.62	0.36	3.12	1.04	0.06	0.00	0.43	0.00	0.00	9.47
CORONA LEMON CO 2	11.40	0.00	0.26	0.20	T	3.28	2.73	0.83	0.37	3.70	0.00	0.03	0.00	0.15	T	0.00	11.09
CORONA LEMON CO 3	11.90	0.00	0.74	0.04	0.00	3.23	2.65	0.80	0.39	2.91	1.11	0.03	0.00	0.15	T	0.00	11.27
COSTA MESA	7.96	0.00	0.00	0.24	T	2.49	1.66	0.75	0.26	1.90	0.60	0.06	0.00	--	0.00	0.00	--
COSTA MESA DODGE	8.36	0.00	0.00	0.30	0.00	2.79	1.69	0.76	0.30	1.81	0.60	0.11	0.00	0.00	0.00	0.00	8.06
CRAFTON SCHNEIDER	12.72	0.00	0.97	0.07	0.00	3.98	2.30	0.69	0.61	2.61	1.03	0.46	0.00	1.40	0.00	0.00	13.08
CRESTLINE SB 176	19.15	0.00	0.15	0.92	0.00	8.91	1.04	1.62	2.30	1.40	1.05	1.13	0.63	0.66	0.04	0.00	18.78
CRESTLINE S E	25.86	0.00	0.35	1.00	0.00	9.23	4.08	2.34	1.87	4.52	1.36	0.93	0.18	0.90	0.20	0.01	25.62
CUCAMONGA RES 2	--	--	--	--	0.00	4.08	1.85	1.40	0.59	3.91	0.96	0.07	0.00	0.17	0.00	0.00	13.03
DECLEZ	--	--	--	--	0.00	3.05	3.29	1.68	0.58	2.37	1.18	0.07	0.01	0.54	0.00	0.00	12.77
DEL ROSA COWAN	12.97	0.00	0.02	0.48	0.00	3.00	3.19	1.03	0.77	2.77	1.20	0.46	0.05	0.41	0.18	0.00	13.06
DEL ROSA RANGER	15.02	0.00	0.30	0.46	0.00	4.48	2.74	1.08	0.76	3.43	1.16	0.48	0.13	0.44	0.19	0.00	14.89
DEVORE	--	--	--	--	0.00	7.12	2.04	1.85	1.43	3.37	0.92	0.41	0.41	0.35	--	--	--
DEVORE ST. FOR.	19.47	0.00	0.02	0.40	0.00	6.53	3.61	2.02	1.95	3.77	0.83	0.14	0.20	0.37	0.00	0.00	19.42
DIAMOND BAR HORSE CP	15.51	0.00	0.00	0.01	0.00	4.34	3.31	0.92	0.39	5.76	0.73	0.05	0.00	0.44	0.07	0.00	16.01
E HIGHLAND GOLD	--	--	--	--	--	--	2.00	0.48	--	1.54	0.78	0.30	--	0.16	--	--	--
E HIGHLAND ORANGE	9.88	0.00	0.44	0.22	0.00	1.92	2.11	0.98	0.54	2.10	1.02	0.54	0.01	0.53	0.00	0.00	9.75
EDGEMONT FIRE ST SDF	10.88	T	0.67	0.30	0.00	3.29	1.73	0.89	0.46	2.47	0.88	0.19	0.00	1.05	0.00	0.00	10.96
EL CERRITO	7.69	0.00	0.55	0.05	0.00	2.68	1.46	0.76	0.17	1.42	0.54	0.06	0.00	0.21	0.00	0.00	7.30
EL TORO LOS ALISO HN	11.39	0.00	0.00	0.49	0.00	3.09	3.00	0.81	0.59	2.22	0.89	0.30	0.00	--	--	--	--
ETIWANDA	14.85	0.00	T	0.46	0.00	3.65	2.85	1.67	0.90	3.57	1.61	0.12	0.02	0.94	0.00	0.00	15.33
FONTANA HERALD NEWS	13.36	0.00	0.00	0.13	0.00	3.21	3.27	1.32	0.52	3.62	1.20	0.09	T	0.64	T	0.00	13.87
FONTANA CO YDS	--	0.00	0.00	0.00	0.00	4.14	2.48	1.32	0.47	3.43	1.14	--	0.00	0.33	0.00	0.00	--
FONTANA S N	20.76	0.00	T	0.29	0.00	8.37	3.11	1.94	1.43	4.34	0.89	0.29	0.10	2.13	T	0.00	22.60
FONTANA KAISER	--	T	T	0.19	--	--	--	1.37	0.67	3.82	1.19	0.02	0.01	0.27	0.03	0.01	--
FONTANA SEWAGE	10.95	0.00	T	0.16	0.00	3.13	2.48	1.09	0.24	3.04	0.72	0.09	0.00	0.46	0.00	--	--
FOREST FALLS	26.36	1.53	0.00	2.47	0.00	8.21	3.99	2.57	1.64	3.77	1.87	0.31	0.00	1.79	0.19	0.00	24.34
GARDEN GROVE CO YD	8.59	0.00	0.01	0.18	0.00	2.73	1.54	0.68	0.32	2.27	0.76	0.10	0.00	0.00	0.00	0.00	8.40
GLEN AVON FIRE DEPT	9.12	0.00	T	0.23	0.00	2.18	2.41	1.42	0.32	1.78	0.65	0.13	0.00	0.46	0.00	0.00	9.35
GLEN IVY	11.64	0.00	0.50	0.43	0.00	2.77	2.95	0.79	0.60	2.60	1.00	0.00	0.00	0.00	0.00	0.00	10.71
GREEN CANYON SPRINGS	13.95	0.41	3.20	1.36	0.00	3.22	2.79	0.20	0.50	1.08	1.19	0.00	0.00	3.92	0.63	0.00	13.53
HIGH GROVE	8.91	0.00	0.05	0.35	0.00	2.03	1.68	1.01	0.25	1.96	0.98	0.60	0.00	0.36	T	0.00	8.87
HUNTINGTON BEACH	9.36	0.00	0.00	0.34	0.00	3.06	1.79	0.80	0.44	2.31	0.61	0.00	0.01	0.00	0.00	0.00	9.02
HUNTINGTON BEACH RCH	8.85	0.00	0.00	0.28	T	3.18	1.11	0.76	0.57	2.31	0.64	T	T	--	0.00	0.00	--
IRVINE CO AUTOMATIC	9.42	0.00	0.00	0.83	T	2.83	1.95	0.70	0.50	1.85	0.60	0.16	0.00	0.09	0.00	0.00	8.68
IRVINE CO HARKEL	7.41	0.00	0.00	0.50	0.00	1.33	1.73	0.80	0.80	1.58	0.56	0.11	0.00	0.05	0.00	0.00	6.96
IRVINE CO HOME RCH	--	--	--	--	0.00	2.63	1.69	0.67	0.35	1.57	0.52	0.12	0.00	0.07	0.00	0.00	7.62
IRVINE CO JOHNSON	8.39	0.00	0.00	0.54	0.00	2.84	1.84	0.77	0.18	1.47	0.59	0.16	0.00	0.11	0.00	0.00	7.96
IRVINE CO LAMBERT	10.17	0.00	0.00	1.45	0.00	2.37	2.11	0.97	0.38	2.12	0.55	0.22	0.00	0.20	0.00	0.00	8.92
IRVINE CO LIMESTONE	11.12	0.00	0.00	0.77	0.00	2.91	2.52	0.91	0.49	2.54	0.74	0.24	0.00	0.06	0.00	0.00	10.41
IRVINE OLD CATTLE RN	--	0.00	0.00	0.73	0.00	2.27	1.71	0.70	0.33	1.43	0.73	--	--	0.00	0.00	0.00	--
IRVINE CO SHADY CAMP	9.05	0.00	0.00	0.68	0.00	2.56	1.93	0.59	0.33	1.84	0.83	0.29	0.00	0.04	0.00	0.00	8.41
IRVINE CO WHSE	8.58	0.00	0.00	0.77	0.00	2.61	1.86	0.56	0.45	1.63	0.55	0.15	0.00	0.08	0.00	0.00	7.89
IRVINE CO SALT WORKS	8.38	0.00	0.00	0.42	0.00	2.63	1.89	0.73	0.62	1.44	0.61	0.04	0.00	T	0.00	0.00	7.96
KATELLA SUBSTA	9.59	0.00	0.00	0.59	0.00	3.06	1.45	0.81	0.49	2.49	0.61	0.09	0.00	0.30	0.00	0.00	9.30
LAKE MATHEWS 1	--	0.00	--	0.16	0.03	2.02	1.15	0.65	0.40	1.12	0.00	0.00	0.00	0.00	0.00	0.00	5.37
LAKE MATHEWS 2	6.16	0.00	0.00	0.53	0.00	1.85	1.24	0.63	0.22	1.22	0.47	0.00	0.00	0.80	0.00	0.00	6.43
LAKE MATHEWS 3	7.05	0.00	0.28	0.13	0.00	1.75	1.24	0.72	0.31	2.13	0.45	0.04	0.00	0.71	0.00	0.00	7.35

See page 24 for key to terms & abbreviations

TABLE A-2 (Cont.)
PRECIPITATION DATA
SOUTHERN CALIFORNIA

PRECIPITATION IN INCHES

STATION NAME	TOTAL JULY 1 THROUGH JUNE 30	1967						1968									TOTAL OCT. 1 THROUGH SEPT. 30
		JULY	AUG.	SEPT.	OCT.	NOV.	DEC.	JAN.	FEB.	MAR.	APRIL	MAY	JUNE	JULY	AUG.	SEPT.	
SANTA ANA DRAINAGE PROVINCE Y																	
SANTA ANA RIVER HYDROLOGIC UNIT Y01																	
LAMBERT RES AUTOMATI	--	--	--	1.00	T	2.23	1.83	0.77	0.29	1.92	0.50	0.26	0.00	0.10	0.00	0.00	7.90
LA SIERRA F S	8.08	0.00	0.18	0.08	0.00	1.76	1.57	0.62	0.28	2.64	0.92	0.03	0.00	0.23	0.00	0.00	8.05
LEMON HGTS SPRINGER	9.11	0.00	0.00	T	3.15	0.00	1.50	0.75	0.75	2.14	0.82	0.00	0.00	0.33	0.00	0.00	9.44
LYTLE CREEK R S	21.12	0.00	0.03	0.45	0.00	8.02	2.89	2.12	1.92	3.86	1.63	0.19	0.01	1.25	0.00	0.00	21.89
MENTONE FS SB 120	--	0.00	0.03	0.12	0.00	4.42	2.10	0.44	0.50	--	0.40	0.59	0.17	0.32	0.00	--	--
MENTONE GREEN SPOT	--	--	--	--	0.00	3.13	2.00	0.50	0.70	2.22	0.77	0.83	0.27	1.50	0.00	0.00	11.92
MILL CREEK RANGER ST	17.51	0.00	1.61	0.79	0.00	5.21	2.83	1.57	0.66	2.91	0.93	0.79	0.21	1.52	0.12	0.00	16.75
MONTE VISTA	15.19	0.00	0.00	0.12	0.00	4.08	2.55	1.25	0.69	5.66	0.71	0.11	0.02	0.44	0.00	T	15.51
MODJESKA-MCARTHUR	15.01	0.00	0.00	0.17	0.00	4.18	2.34	1.26	0.66	4.60	1.25	0.55	0.00	0.09	0.00	0.00	14.93
MT BALDY FC 85F	24.62	0.00	0.13	1.21	0.00	7.18	4.69	2.73	2.57	3.83	1.74	0.39	0.15	1.46	0.00	0.00	24.74
MT BALDY NOTCH	26.8E	0.25	0.70	1.90	0.00	8.3E	5.05	3.65	3.45	1.83	1.2E	0.35	0.00	1.25	0.00	0.00	25.2E
MUSCOY FIRE DEPT	12.07	0.00	0.30	0.15	0.00	3.20	2.61	0.81	0.94	2.52	0.88	0.66	0.00	0.39	0.06	0.00	12.07
NEWPORT BEACH HARBOR	7.99	T	0.00	0.44	0.00	3.51	1.21	0.75	0.17	1.45	0.32	0.14	T	T	0.00	0.00	7.55
NORCO	9.04	0.00	0.19	0.03	0.00	2.16	1.26	0.86	0.12	3.25	1.13	0.04	0.00	0.55	T	0.00	9.37
NUVIEW	11.96	T	0.09	2.25	0.00	3.76	1.79	0.92	0.25	1.98	0.82	0.10	T	1.04	0.00	0.00	10.66
OAK GLEN SB 122	21.77	0.18	0.42	1.45	0.00	6.45	2.94	2.06	1.63	4.04	1.61	0.59	0.40	1.72	0.18	0.00	21.62
OLIVE HEIGHTS	10.96	0.00	0.00	0.60	0.00	3.18	2.49	0.72	0.63	2.59	0.75	0.00	0.00	0.00	0.00	0.00	10.36
ONTARIO F S	15.45	0.00	0.00	0.20	0.00	3.98	1.80	1.24	1.00	6.42	0.79	0.00	0.02	0.30	0.00	0.00	15.55
ONTARIO SHERIFF DEPT	--	0.00	0.00	0.00	--	4.55	--	--	--	--	--	--	--	--	--	--	--
ORANGE	11.18	0.00	0.00	0.75	0.00	3.34	1.81	0.63	0.68	3.21	0.71	0.05	0.00	0.08	0.00	0.00	10.51
ORANGE COUNTY RES	--	--	--	--	0.00	2.40	3.23	1.05	0.54	2.44	0.70	0.05	0.01	0.23	T	0.00	10.65
PADUA HILLS PS	14.99	0.00	0.00	0.40	0.00	4.99	2.87	1.49	1.33	2.35	1.15	0.21	0.20	0.50	0.01	0.00	15.10
PALMER CANYON	16.0E	0.00	0.00	0.29	0.00	4.9E	2.38	1.87	1.73	3.28	1.15	0.41	0.00	0.00	0.00	0.00	15.7E
PANORAMA	23.72	0.00	0.11	0.49	0.00	8.07	3.65	2.29	1.66	4.83	1.28	0.91	0.43	0.57	0.25	0.00	23.94
PATTON	--	--	0.00	0.19	0.00	4.29	2.17	0.91	0.80	2.66	1.16	0.62	0.00	0.33	0.03	0.00	12.97
PEDLEY FIRE STA	9.37	T	T	0.26	0.00	1.97	1.95	1.40	0.26	2.90	0.53	0.09	0.01	1.29	0.00	0.00	10.40
PERRIS S D F	10.70	0.08	0.03	0.77	0.00	4.27	1.81	0.53	0.37	1.81	0.90	0.13	0.00	3.29	T	0.00	13.11
PINE 2	11.73	0.00	0.24	0.30	0.00	3.75	2.06	0.94	0.60	3.84	0.00	0.00	0.00	0.15	0.00	0.00	11.34
POMONA FIRE STATION	15.54	0.00	0.00	0.21	0.00	6.33	2.13	1.11	0.78	4.38	0.58	0.01	0.01	0.05	0.00	0.00	15.38
POMONA-RIVIERA	14.08	0.00	0.00	0.03	0.00	4.95	2.72	1.34	0.61	3.26	1.17	0.00	0.00	0.10	0.00	0.00	14.15
PRADO DAM EVAP STA	10.79	0.00	0.37	0.09	0.02	2.78	2.20	0.05	1.15	2.69	1.40	0.04	0.00	0.07	0.00	0.00	10.40
RECHE CANYON	11.33	0.00	0.10	0.17	0.00	3.58	2.27	1.04	0.48	2.45	1.04	0.17	0.03	0.66	0.08	0.00	11.80
REDLANDS ROTH	9.94	0.00	0.49	0.14	0.00	3.15	1.84	0.78	0.34	1.99	1.02	0.19	T	0.49	0.02	0.00	9.82
REDLANDS DAILY FACTS	10.03	0.00	0.51	0.32	0.00	3.00	1.92	0.59	0.41	1.78	1.11	0.30	0.09	0.48	0.04	0.00	9.72
REDLANDS COUNTRY CLU	11.49	0.00	0.11	0.34	0.00	3.35	2.26	0.85	0.50	2.56	1.05	0.20	0.27	0.66	0.01	0.00	11.71
RIALTO	11.87	0.00	0.00	0.11	0.00	2.60	3.05	1.25	0.58	2.98	1.11	0.11	0.08	0.53	0.02	0.00	12.31
RIALTO ADAMS	--	--	--	--	0.00	3.68	2.78	1.56	0.64	2.99	1.11	0.07	0.00	0.49	0.03	0.00	13.35
RIVERSIDE C.F.C.+W.C	9.01	0.00	0.14	0.38	0.00	1.81	2.03	1.14	0.19	2.30	0.94	0.08	0.00	0.63	0.08	0.00	9.20
RIVERSIDE FIRE STN 3	--	0.00	0.43	0.06	--	--	--	0.70	0.22	2.13	1.02	0.00	0.00	0.43	0.16	0.00	--
RIVERSIDE CITRUS EXP	8.02	0.00	0.61	0.19	0.00	1.81	1.53	0.43	0.24	2.25	0.91	0.05	0.00	0.66	0.07	0.00	7.95
RUBIDOUX LAB USDA	--	0.00	0.19	0.07	0.00	1.89	1.31	--	--	--	0.73	0.05	0.00	--	--	--	--
RUBIDOUX FIRE DEPT.	--	0.00	0.00	0.26	--	--	--	--	--	--	0.96	0.10	0.00	0.38	0.01	0.00	--
SAN ANTONIO CNYN MTH	--	0.00	0.00	0.3E	--	--	--	1.74	1.46	3.28	1.78	0.48	0.00	0.00	0.00	0.00	--
SAN ANTONIO CANYON	27.80	0.25	0.70	1.90	0.00	9.60	5.05	3.65	3.45	2.15	0.70	0.35	0.00	1.50	0.00	0.00	26.45
SAN ANTONIO HTS	16.73	0.00	0.00	0.54	0.00	6.09	2.46	1.54	1.09	3.15	1.36	0.24	0.26	0.13	0.05	0.02	16.39
SAN BERNARDINO HOSP	11.34	0.00	0.39	0.20	0.00	3.04	2.19	1.05	0.49	2.41	1.18	0.29	0.10	0.26	0.12	0.00	11.13
SAN JOAQUIN FRUIT CO	9.98	0.00	0.00	1.52	0.00	2.93	2.00	0.73	0.33	1.76	0.61	0.10	0.00	0.00	0.00	0.00	8.46
SAN TIMOTEO	--	--	0.32	0.21	0.00	4.05	1.25	0.94	3.44	0.00	1.23	0.23	0.13	1.56	0.00	0.00	12.83
SANTA ANA USWB FR DP	9.58	0.00	0.00	0.27	0.00	3.51	1.53	0.65	0.27	2.23	1.11	0.01	T	0.08	0.00	0.00	9.39
SANTA ANA OCFCD	9.42	0.00	0.00	0.46	0.00	2.79	1.76	0.86	0.30	2.20	1.04	0.01	0.00	0.13	0.00	0.00	9.09
SANTA ANA-SCUDDER	8.68	0.00	0.00	0.35	0.00	2.67	1.63	0.63	0.21	2.07	1.05	0.07	0.00	0.33	0.00	0.00	8.66
SANTIAGO DAM	--	--	--	--	0.00	2.55	2.18	0.78	0.28	2.65	0.61	0.16	0.00	0.20	0.00	0.00	9.41
SILVERADO CANYON	14.97	0.00	0.03	0.07	0.00	4.28	2.99	1.33	0.42	3.85	1.50	0.50	0.00	0.05	0.00	0.00	14.92
SO CORONA	10.37	0.00	0.64	0.34	0.00	3.13	1.56	0.65	0.37	2.87	0.76	0.05	T	0.21	0.00	0.00	9.60
TUSTIN AUTOMATIC	8.12	0.00	0.00	1.01	0.00	1.83	1.71	0.82	0.35	1.58	0.73	0.09	0.00	--	0.00	0.00	--
UPLAND	16.21	0.00	0.00	0.31	0.00	5.64	1.68	2.14	0.95	3.80	1.55	0.09	0.05	0.86	0.00	0.00	16.76
UPLAND 3 N	16.21	0.00	0.00	0.31	0.00	5.64	1.68	2.14	0.95	3.80	1.55	0.09	0.05	0.86	0.00	0.00	16.76
UPLAND-CADNUM	13.6E	0.00	0.00	0.25	0.00	5.37	1.71	1.50	1.24	2.0E	1.36	0.13	0.09	1.05	0.00	0.00	14.4E
UPLAND CO YDS	--	0.00	0.00	0.00	0.00	4.07	1.98	1.36	1.00	4.58	0.87	--	0.00	0.00	0.00	0.00	--
UPLAND CHAPPEL	15.98	0.00	0.00	0.18	0.00	4.73	2.42	1.46	1.39	4.22	1.36	0.13	0.09	1.05	0.00	0.00	16.85
UPLAND FIRE STATION	14.55	0.00	0.00	0.24	0.00	4.15	2.44	1.31	0.91	4.50	0.89	0.11	0.00	0.12	0.00	0.00	14.43
VILLA PARK DAM	9.77	0.00	0.00	0.64	0.00	2.51	1.91	0.81	0.53	2.51	0.76	0.10	0.00	0.28	0.00	0.00	9.41
VILLA PK-ORCHARD	8.69	0.00	0.00	0.10	0.00	2.98	1.79	0.61	0.59	2.11	0.51	0.00	0.00	0.00	0.00	0.00	8.59
WESTMINISTER	10.26	0.00	0.00	0.19	T	3.80	1.89	0.86	0.46	2.30	0.70	0.06	0.00	0.18	0.03	0.00	10.28
WEST RIVERSIDE	9.89	0.00	0.03	1.14	0.00	1.74	2.23	1.10	0.24	2.70	0.66	0.05	0.00	0.38	0.00	0.00	9.10
WINTERSBURG-SLATER	8.53	0.00	0.00	0.30	0.00	2.88	1.39	0.62	0.49	2.15	0.70	0.00	0.00	0.00	0.00	0.00	8.23
YUCAIPA CO YDS	--	0.00	1.35	0.20	--	4.10	3.40	0.80	0.45	3.90	0.90	0.00	0.90	1.20	0.00	0.00	--
YUCAIPA FFS	--	0.01	0.68	0.49	0.00	5.18	2.50	1.12	--	3.50	--	0.34	0.45	1.61	0.00	0.00	--
YUCAIPA WATER CO	14.66	0.00	0.60	0.00	0.00	4.97	3.02	1.04	0.07	3.50	0.98	0.48	0.00	2.09	0.00	0.00	16.15
SAN JACINTO VALLEY HYDROLOGIC UNIT Y02																	
BEAUMONT	15.42	T	0.09	1.82	0.00	3.98	2.31	1.15	0.43	2.75	2.24	0.42	0.23	1.52	0.00	0.00	15.03
BEAUMONT PUMPING PL	17.13	0.29	0.12	1.84	0.00	3.92	2.79	1.15	0.65	3.56	1.40	0.64	0.77	0.84	0.00	0.00	15.72

See page 24 for key to terms & abbreviations

TABLE A-2 (Cont.)
PRECIPITATION DATA
SOUTHERN CALIFORNIA

PRECIPITATION IN INCHES

STATION NAME	TOTAL JULY 1 THROUGH JUNE 30	1967						1968									TOTAL OCT. 1 THROUGH SEPT. 30
		JULY	AUG.	SEPT.	OCT.	NOV.	DEC.	JAN.	FEB.	MAR.	APRIL	MAY	JUNE	JULY	AUG.	SEPT.	
SANTA ANA DRAINAGE PROVINCE Y																	
SAN JACINTO VALLEY HYDROLOGIC UNIT Y02																	
BUNDY CANYON ROAD	15.89	0.06	0.64	0.19	0.00	6.27	3.70	0.73	0.56	2.71	0.74	0.29	0.00	0.33	0.00	0.00	15.33
ELSINORE	9.04	0.01	0.00	0.03	0.00	3.25	1.93	0.57	0.37	2.66	0.12	0.10	0.00	0.28	0.00	0.00	9.28
HEMET	10.41	0.15	0.93	2.35	0.00	1.65	2.40	0.63	0.39	0.91	0.89	0.11	0.00	0.65	0.00	0.00	7.63
HOMELAND IN SEC 17	9.24	0.00	T	0.67	0.00	3.40	1.74	0.52	0.42	1.42	0.88	0.13	0.06	0.44	T	0.00	9.01
JUNIPER FLATS	9.27	0.00	0.00	0.62	0.00	3.44	1.61	0.64	0.38	1.46	0.92	0.20	0.00	0.19	0.00	0.00	8.84
LAKELAND VILLAGE	11.02	0.00	0.00	0.08	0.00	4.20	2.63	0.83	0.34	1.72	1.01	0.21	0.00	0.29	0.00	0.00	11.23
LITTLE LAKE VLY VISF	11.00	0.19	0.23	2.81	0.00	2.56	2.47	0.67	0.58	0.95	0.30	0.14	0.10	0.35	0.00	0.00	8.12
PERRIS	10.06	0.00	0.02	0.60	0.00	4.61	1.06	0.50	0.45	1.79	0.90	0.13	0.00	3.65	0.00	0.00	13.09
PERRIS RES EVAP	--	0.00	T	0.03	--	--	1.53	0.45	0.20	1.79	1.05	0.05	0.00	1.90	0.00	0.00	--
QUAIL VALLEY	--	0.30	0.47	0.60	--	--	--	--	--	--	--	--	--	--	--	--	--
RAILROAD CANYON DAM	9.60	0.00	1.11	0.06	0.00	5.13	0.99	0.25	0.37	0.99	0.54	0.16	0.00	0.24	0.00	0.00	8.67
RYAN FIELD	7.70	0.11	0.09	0.87	0.00	1.63	1.72	0.46	0.53	1.24	0.91	0.14	T	0.31	0.00	0.00	6.94
SAN JACINTO	10.21	0.02	T	1.76	0.00	2.67	1.79	0.69	0.54	1.42	1.07	0.12	0.13	0.38	0.11	0.00	8.92
SAN JACINTO RS - SDF	10.13	T	0.08	2.00	0.00	2.48	1.94	0.66	0.48	1.33	0.92	0.12	0.12	0.39	0.11	0.00	8.55
SUNNYMEAD	10.60	T	0.79	0.53	0.00	3.28	1.83	0.80	0.46	1.80	0.93	0.18	0.00	1.01	0.03	0.00	10.32
WEST PORTAL RIVERSDE	10.05	0.00	0.37	1.31	0.00	2.93	1.92	0.58	0.20	1.50	1.05	0.12	0.07	2.10	0.00	0.00	10.47

See page 24 for key to terms & abbreviations

TABLE A-2 (Cont.)
PRECIPITATION DATA
SOUTHERN CALIFORNIA

PRECIPITATION IN INCHES

STATION NAME	TOTAL JULY 1 THROUGH JUNE 30	1967						1968									TOTAL OCT. 1 THROUGH SEPT. 30
		JULY	AUG.	SEPT.	OCT.	NOV.	DEC.	JAN.	FEB.	MAR.	APRIL	MAY	JUNE	JULY	AUG.	SEPT.	
SAN DIEGO DRAINAGE PROVINCE Z																	
SAN JUAN HYDROLOGIC UNIT Z01																	
CAPISTRANO BEACH	7.12	0.00	0.00	0.35	0.00	1.65	1.58	0.38	0.49	1.72	0.60	0.35	0.00	--	0.00	0.00	--
EL TORO	10.30	0.00	0.00	0.63	0.01	2.77	2.01	1.04	0.39	2.42	0.89	0.14	0.00	0.10	0.00	0.00	9.77
LAGUNA BEACH	7.39	0.01	0.00	0.48	0.00	1.71	1.33	0.82	0.32	1.87	0.70	0.15	0.00	0.18	T	0.00	7.08
SAN CLEMENTE POLICE	10.26	0.00	0.00	0.20	0.00	3.38	1.72	0.27	0.61	3.09	0.74	0.25	0.00	0.11	0.00	0.00	10.17
SAN JUAN CAPISTRANO	10.13	0.00	0.00	0.29	0.00	3.50	1.74	0.42	0.65	2.39	0.78	0.36	0.00	0.00	0.00	0.00	9.84
S JUAN CPSTHN SUBSTA	9.04	0.00	0.00	0.15	0.00	2.72	1.59	0.50	0.47	2.45	0.89	0.27	0.00	0.33	0.00	0.00	9.22
SAN ONOFRE	--	--	--	--	0.00	3.54	1.24	0.27	0.70	1.83	0.86	0.07	0.00	0.05	0.00	0.00	8.56
SANTIAGO PEAK	21.24	0.00	0.02	0.48	0.00	4.58	4.13	2.32	1.16	6.19	1.87	0.49	0.00	0.02	0.00	0.00	20.76
TRABUCO CANYON	--	0.00	0.05	0.12	0.00	4.39	2.38	1.10	0.71	--	--	--	--	0.00	0.00	0.00	--
SANTA MARGARITA HYDROLOGIC UNIT Z02																	
ANZA	17.46	1.36	2.75	4.19	0.00	2.14	3.09	0.44	0.30	1.44	1.38	0.33	0.00	0.20	0.35	0.00	9.67
HOWELL RANCH	12.25	0.00	0.12	0.09	0.00	4.83	1.92	0.87	0.43	2.59	1.05	0.35	0.00	0.12	0.00	0.00	12.16
LAKE O NEILL	--	--	--	--	0.00	2.21	1.54	0.47	0.44	1.22	0.93	0.04	0.01	0.32	0.00	0.00	7.18
MURRIETA SCS	10.13	0.00	0.14	0.54	0.00	3.14	1.75	1.00	0.52	2.14	0.75	0.15	0.00	0.18	0.00	0.07	9.70
OCEANSIDE PENDLETON	8.82	T	0.00	0.11	0.00	2.62	2.40	0.27	0.71	2.23	0.42	0.06	T	0.37	0.00	0.00	9.08
PALOMAR MTN OBSERV	24.63	0.09	0.47	0.58	0.00	6.37	8.00	1.15	0.81	4.34	2.12	0.70	T	1.65	0.00	0.04	25.18
RAINBOW CONSERVATION	14.27	T	T	0.26	0.00	4.81	3.08	0.88	0.48	3.36	1.00	0.40	T	0.27	0.00	0.00	14.28
SAGE F C STA	10.65	0.97	0.23	0.66	0.00	2.44	2.67	0.59	0.44	1.11	1.21	0.31	0.02	0.25	0.00	0.00	9.04
SAN DIEGO CANAL COT	8.42	0.00	0.02	0.60	0.00	1.83	2.63	0.55	0.26	1.53	0.78	0.22	0.00	0.27	0.00	0.00	8.07
TEMECULA F S	10.03	T	0.01	0.15	0.00	2.31	2.84	0.80	0.20	2.51	1.00	0.21	0.00	0.63	0.00	0.00	10.50
SAN LUIS REY HYDROLOGIC UNIT Z03																	
FALLBROOK FIRE STA	10.81	T	0.02	0.34	0.00	2.95	2.68	0.57	0.37	2.77	0.95	0.14	0.02	0.03	0.14	0.00	10.62
HENSHAW DAM	18.64	0.12	1.23	0.26	0.00	2.80	7.34	1.51	0.35	3.00	1.43	0.60	0.00	0.47	0.05	0.00	17.55
PUERTA LA CRUZ	14.14	0.55	2.37	1.40	0.00	1.70	3.70	0.65	0.35	1.93	1.29	0.20	0.00	--	--	--	--
RANCHITA	--	1.21	0.78	1.88	0.00	1.75	--	0.12	0.00	0.00	T	0.32	0.00	4.12	0.00	0.00	--
VISTA ID SHOP	11.03	0.18	1.01	1.30	0.00	1.80	3.53	0.52	0.21	1.55	0.80	0.13	0.00	--	--	--	--
VISTA ID 10 FT WEIR	16.08	0.30	0.67	0.90	0.00	2.45	6.25	1.00	0.35	2.10	1.56	0.50	0.00	--	--	--	--
VISTA ID V-NOTCH	15.11	0.55	1.70	0.94	0.00	2.52	4.70	0.80	0.30	2.00	1.20	0.40	0.00	--	--	--	--
VISTA ID WEST FORK	16.75	0.43	0.11	0.57	0.00	2.00	6.80	1.55	0.25	2.17	2.42	0.45	0.00	--	--	--	--
WARNER SPRINGS	13.79	0.95	3.36	1.24	0.00	1.74	2.92	0.52	0.26	1.69	0.83	0.28	0.00	1.27	1.15	0.60	11.26
CARLSBAD HYDROLOGIC UNIT Z04																	
E RES VISTA ID	10.07	0.01	0.00	0.05	0.00	2.59	2.94	0.70	0.38	2.58	0.64	0.08	0.10	0.23	0.00	0.00	10.24
ESCONDIDO	13.05	0.09	0.42	0.50	0.00	4.61	3.20	0.53	0.45	2.14	0.84	0.25	0.02	0.06	0.00	0.00	12.10
LAKE SAN MARCUS	--	--	--	--	0.00	3.44	3.10	0.55	1.03	1.71	0.92	0.10	0.15	--	--	--	--
PALOMAR AIRPORT	8.54	0.03	T	0.00	0.00	2.47	2.49	0.47	0.51	1.65	0.77	0.05	0.10	0.02	--	--	--
PECHSTEIN DAM	--	--	--	--	0.00	3.26	2.99	0.76	0.72	2.64	0.58	0.07	0.10	0.07	0.00	0.00	11.19
SAN DIEGUITO CO PARK	9.04	0.07	0.04	0.03	0.00	3.20	1.86	0.33	0.92	1.88	0.45	0.14	0.12	0.12	--	0.02	--
SAN LUIS REY S D G+E	10.15	T	0.00	0.01	T	3.07	2.76	0.26	0.49	2.97	0.45	0.08	0.06	--	--	--	--
SAN MARCOS CO RD STA	--	0.00	0.00	0.00	0.00	1.98	1.53	--	--	1.46	0.79	0.06	0.10	0.08	0.03	--	--
VISTA CO RD STATION	--	--	--	--	0.00	1.89	2.53	0.45	0.24	2.60	0.65	0.06	0.09	0.06	0.00	0.00	8.57
VISTA S D G+E	11.99	0.00	0.00	0.00	0.00	4.34	2.97	0.66	0.26	3.14	0.55	0.00	0.07	--	--	--	--
SAN DIEGUITO HYDROLOGIC UNIT Z05																	
DEL MAR S D G+E	9.64	0.07	0.01	0.05	0.00	2.71	3.32	0.31	0.48	2.03	0.57	0.08	0.01	--	--	--	--
HODGES DAM	12.11	0.07	0.37	0.00	0.00	3.93	3.40	0.73	0.30	2.29	0.68	0.29	0.05	0.10	0.00	0.00	11.77
RAMONA SPAULDING	11.21	0.18	0.14	0.08	0.02	2.58	3.74	0.73	0.48	1.66	1.09	0.46	0.05	0.20	0.00	0.00	11.01
SAN DIEGUITO DAM	10.95	0.17	0.24	0.03	0.02	3.09	2.84	0.55	0.60	2.59	0.50	0.25	0.07	0.08	0.00	0.00	10.59
SUTHERLAND DAM	12.06	0.45	0.24	0.28	0.00	2.92	3.11	1.07	0.38	2.70	0.09	0.70	0.12	0.47	0.00	0.00	11.56
VINEYARD RANCH	13.09	0.32	0.32	0.19	0.00	2.96	4.04	0.72	0.34	2.45	1.13	0.47	0.15	0.18	0.00	0.00	12.44
VISTA ID WARNER RCH	14.66	0.44	2.53	1.77	0.00	2.24	4.05	0.82	0.30	1.25	0.94	0.32	0.00	--	--	--	--
PENASQUITA HYDROLOGIC UNIT Z06																	
MIRAMAR	7.98	0.08	0.00	0.22	0.22	1.93	1.98	0.43	0.32	1.57	1.02	0.17	0.04	0.14	T	0.00	7.82
POWAY CO RD STA	6.70	0.12	0.11	0.04	0.00	1.61	2.02	0.36	0.30	0.99	0.84	0.26	0.05	0.03	0.03	0.00	6.49
POWAY-HENSHAW	8.23	0.15	0.23	0.06	0.00	1.87	2.67	0.40	0.23	1.34	0.97	0.27	0.04	0.04	--	--	--
POWAY VALLEY	9.84	0.16	0.19	0.03	0.00	2.08	2.63	0.40	0.39	2.64	1.03	0.24	0.05	0.35	0.00	T	9.81
SAN DIEGO HYDROLOGIC UNIT Z07																	
ALPINE	11.51	0.15	0.01	0.15	0.00	3.75	3.31	0.74	0.50	1.32	0.93	0.61	0.04	0.09	0.00	0.10	11.39
BLOSSOM VALLEY	--	0.28	0.06	0.20	0.00	2.93	--	0.76	0.51	1.42	1.03	0.45	0.05	0.33	0.00	0.00	--
COUNTY OPER CENTER	--	--	--	--	0.01	2.94	1.97	0.48	0.33	1.21	0.69	0.20	0.01	0.13	0.00	0.00	7.97
CUYAMACA	30.50	0.19	0.11	2.89	0.00	4.86	13.42	1.56	0.53	2.65	2.99	1.30	0.00	1.07	0.10	0.00	28.48
EL CAJON SUGE	8.89	0.04	0.01	0.00	0.01	2.80	2.95	0.53	0.49	0.99	0.78	0.24	0.05	--	--	--	--

See page 24 for key to terms & abbreviations

TABLE A-2 (Cont.)
PRECIPITATION DATA
SOUTHERN CALIFORNIA

PRECIPITATION IN INCHES

STATION NAME	TOTAL JULY 1 THROUGH JUNE 30	1967						1968									TOTAL OCT. 1 THROUGH SEPT. 30
		JULY	AUG.	SEPT.	OCT.	NOV.	DEC.	JAN.	FEB.	MAR.	APRIL	MAY	JUNE	JULY	AUG.	SEPT.	
SAN DIEGO DRAINAGE PROVINCE Z																	
SAN DIEGO HYDROLOGIC UNIT Z07																	
EL CAPITAN DAM	10.91	0.12	0.00	0.03	0.00	3.34	3.46	0.80	0.45	1.31	0.79	0.56	0.05	0.11	0.00	0.00	10.87
FLINN SPG CO PARK	9.41	0.13	0.06	0.19	0.00	3.08	2.55	0.63	0.47	1.09	0.84	0.35	0.02	0.23	0.00	0.00	9.26
GILLESPIE FIELD	8.84	0.04	0.06	0.01	0.00	3.27	2.11	0.58	0.52	1.07	0.89	0.24	0.05	0.09	T	0.00	8.82
JULIAN WYNOLA	19.45	0.41	1.97	1.35	0.00	3.71	5.76	1.27	0.44	1.91	1.59	0.89	0.15	0.18	0.63	0.00	16.53
LAKESIDE 2 E	10.00	0.06	0.17	0.12	0.00	2.81	2.91	0.73	0.47	1.39	0.94	0.36	0.04	0.21	0.00	0.00	9.86
LINDA VISTA-RIEDY	7.46	0.10	T	0.05	0.00	2.83	1.58	0.57	0.17	1.53	0.51	0.05	0.07	0.30	0.00	0.00	7.61
MISSION SUB STA SDGE	8.37	0.30	0.30	0.01	0.03	2.80	2.12	0.55	0.19	1.31	0.58	0.16	0.02	--	--	--	--
MURRAY DAM	8.54	0.03	0.00	0.02	0.02	3.06	2.19	0.56	0.27	1.36	0.70	0.33	0.00	0.06	0.00	0.00	8.55
PEERLESS-RASP	--	0.08	0.11	0.02	--	3.09	2.70	0.69	0.50	0.16	0.86	0.24	0.07	0.13	0.00	0.00	--
RHO ARBOLEDA	11.48	0.16	0.05	0.05	0.00	4.34	3.07	0.70	0.63	1.11	0.94	0.33	0.10	0.44	0.00	0.00	11.66
SAN VICENTE RES	12.21	0.22	0.50	0.12	0.04	3.78	3.09	0.88	0.56	1.84	0.77	0.37	0.04	0.25	0.00	0.00	11.62
CORONADO HYDROLOGIC UNIT Z08																	
CABRILLO NAT MON	--	0.00	T	0.05	0.09	2.59	1.77	0.40	0.39	--	--	--	--	--	--	--	--
CHOLLAS RESERVOIR	8.32	0.04	0.01	0.09	0.09	2.38	2.21	0.32	0.58	1.87	0.63	0.07	0.03	0.08	0.00	0.00	8.26
LA MESA	9.24	0.08	0.11	0.01	0.00	3.37	2.30	0.21	0.65	1.39	0.79	0.23	0.10	0.28	0.00	0.00	9.32
POINT LOMA SDCFCO	5.78	0.00	0.01	0.05	0.00	2.07	1.41	0.46	0.21	1.17	0.34	0.06	0.00	0.12	0.00	0.00	5.84
SAN DIEGO WB AP	7.96	0.01	0.14	0.08	0.00	3.53	1.66	0.35	0.22	1.55	0.34	0.08	T	0.13	T	T	7.86
SWEETWATER HYDROLOGIC UNIT Z09																	
BONITA	10.35	0.05	T	0.06	0.00	3.80	2.24	0.55	0.53	2.28	0.84	0.00	0.00	0.17	0.00	0.00	10.41
CHULA VISTA S D G+E	10.47	0.07	T	0.00	0.04	3.31	2.20	0.60	0.59	2.90	0.65	0.08	0.03	--	--	--	--
DESCANSO R S	17.34	0.60	1.10	0.49	0.00	3.22	6.40	0.58	0.01	2.15	1.69	1.05	0.05	0.36	0.00	T	15.51
FROSTLESS ACRES	11.01	0.05	0.13	0.01	0.00	3.87	3.01	0.53	0.66	1.53	0.86	0.27	0.09	0.18	0.00	0.00	11.00
LEMON GROVE FIRE DEP	--	0.06	0.01	--	0.00	4.38	2.59	0.26	0.90	2.40	1.02	0.16	0.12	--	--	--	--
LOVELAND DAM	--	--	--	--	0.00	3.88	4.17	0.61	0.81	1.63	1.11	0.50	0.05	0.35	0.00	0.00	13.11
LYNWOOD HILLS	--	0.05	T	T	0.00	3.80	1.85	0.55	--	--	--	--	--	0.10	0.00	0.00	--
SPRING VALLEY FD	10.00	0.10	0.00	0.00	0.00	3.37	2.40	0.38	0.40	2.34	0.82	0.10	0.09	0.16	0.00	0.00	10.06
SWEETWATER DAM	10.34	0.10	0.03	0.07	0.00	3.40	2.76	0.52	0.58	1.96	0.67	0.18	0.07	0.23	0.00	0.00	10.37
OTAY HYDROLOGIC UNIT Z10																	
CHULA VISTA	10.49	0.06	T	0.05	0.00	3.66	2.09	0.40	0.56	3.15	0.46	0.02	0.04	0.16	0.00	0.00	10.54
UPPER OTAY	--	--	--	--	0.00	3.64	2.74	0.51	0.61	2.43	0.82	0.28	0.11	0.43	0.00	0.00	11.57
TIAJUANA HYDROLOGIC UNIT Z11																	
BARRETT DAM	14.30	0.36	0.08	0.20	0.00	3.73	4.93	0.31	0.69	2.03	1.42	0.51	0.04	0.27	0.00	0.00	13.93
CAMPO	14.19	0.34	0.49	0.82	0.00	3.65	4.23	0.58	0.73	2.19	0.85	0.28	0.03	1.88	0.06	0.00	14.48
MARRON VALLEY	12.42	0.14	0.00	0.00	0.00	4.11	3.75	0.26	0.82	2.30	0.82	0.22	0.00	0.18	0.00	0.00	12.46
POTRERO	15.54	0.51	0.58	0.25	0.00	3.73	5.07	0.56	0.87	2.61	0.96	0.34	0.06	0.44	0.00	0.00	14.64

See page 24 for key to terms & abbreviations

TABLE A-3

AIR TEMPERATURE DATA

The definition of terms and abbreviations used in connection with this table are as follows:

Max	The highest temperature of record for the month.
Min	The lowest temperature of record for the month.
Av Max	The arithmetical average of daily maximum temperatures for the month.
Av Min	The arithmetical average of daily minimum temperatures for the month.
Avg	The arithmetical average of daily maximum and minimum temperatures for the month.
--	No record or record incomplete.
.M	One or more days of record missing; if average value is entered, less than ten days of record is missing.
RB	Record begins.
RE	Record ends.

TABLE A-3
AIR TEMPERATURE DATA
SOUTHERN CALIFORNIA

TEMPERATURE IN DEGREES FAHRENHEIT

STATION NAME		1967						1968								
		JULY	AUG.	SEPT.	OCT.	NOV.	DEC.	JAN.	FEB.	MAR.	APR.	MAY	JUNE	JULY	AUG.	SEPT.
CENTRAL COASTAL DRAINAGE PROVINCE T																
SAN LUIS OBISPO HYDROLOGIC UNIT T10																
WHALE ROCK DAM	MAX	80	75	88	--	--	--	--	--	--	--	--	--	--	--	--
	MIN	52	55	54	--	--	--	--	--	--	--	--	--	--	--	--
	AV MAX	68.3	66.6	72.3	78.1	68.5	59.8	62.6	63.3	65.2	66.1	66.4	66.2	64.0	68.7	71.5
	AV MIN	55.3	56.4	58.2	57.5	55.0	46.1	45.9	51.8	49.6	48.9	49.4	52.8	54.2	55.0	55.8
	AVG	61.8	61.5	65.3	67.8	61.8	53.0	54.3	57.6	57.4	57.5	57.9	59.5	59.1	61.9	63.7

See page 43 for key to terms & abbreviations

TABLE A-3 (Cont.)
AIR TEMPERATURE DATA
SOUTHERN CALIFORNIA

TEMPERATURE IN DEGREES FAHRENHEIT

STATION NAME		1967						1968								
		JULY	AUG.	SEPT.	OCT.	NOV.	DEC.	JAN.	FEB.	MAR.	APR.	MAY	JUNE	JULY	AUG.	SEPT.
LOS ANGELES DRAINAGE PROVINCE U																
VENTURA RIVER HYDROLOGIC UNIT U02																
CASITAS DAM	MAX	--	--	--	--	--	--	--	--	--	--	--	--	--	--	--
	MIN	--	--	--	--	--	--	--	--	--	--	--	--	--	--	--
	AV MAX	81.2	87.8	81.2	82.6	74.0	65.2	67.0	70.0	71.2	73.2	73.7	75.5	82.5	79.0	81.9
	AV MIN	55.7	59.1	57.8	47.5	47.0	34.1	35.1	44.4	41.6	42.9	46.6	48.8	53.7	52.1	51.7
	AVG	68.5	73.5	69.5	65.1	60.5	49.7	51.1	57.2	56.4	58.1	60.2	62.2	68.1	65.6	66.8
CASITAS RESERVOIR	MAX	--	--	--	--	--	--	--	--	--	--	--	--	--	--	--
	MIN	--	--	--	--	--	--	--	--	--	--	--	--	--	--	--
	AV MAX	84.9	90.3	81.8	84.4	73.9	64.1	66.0	69.4	70.6	72.7	73.8	78.1	86.1	82.9	82.7
	AV MIN	56.2	59.9	57.2	46.1	46.5	34.3	34.7	42.9	39.6	41.2	46.2	47.3	69.2	52.2	50.3
	AVG	70.6	75.1	69.5	65.3	60.2	49.2	50.4	56.2	55.1	57.0	60.0	62.7	77.7	67.6	66.5
SANTA CLARA-CALLEGUAS HYDROLOGIC UNIT U03																
ACTON ALISO CANYON	MAX	102	103	90	--	--	--	--	74	80	--	--	102	100	100	--
	MIN	49	47	44	--	--	--	--	38	22	--	--	50	52	40	--
	AV MAX	93.0	94.6	64.6	--	--	--	--	56.4M	60.8M	--	--	89.7M	94.1M	90.2M	--
	AV MIN	57.5	59.4	51.9	--	--	--	--	40.5M	38.7M	--	--	59.4M	59.4	52.4M	--
	AVG	75.3	77.0	68.3	--	--	--	--	49.5M	49.8M	--	--	74.6M	76.8M	71.3M	--
FISH CREEK	MAX	--	--	--	--	--	--	--	--	--	--	--	--	--	--	--
	MIN	--	--	--	--	--	--	--	--	--	--	--	--	--	--	--
	AV MAX	--	--	--	--	--	--	65.0	66.0M	67.0	71.0	76.0	86.0	93.0	87.0	85.0
	AV MIN	--	--	--	--	--	--	40.0	48.0M	46.0	47.0	51.0	58.0	65.0	61.0	62.0
	AVG	--	--	--	--	--	--	52.5	57.0M	56.5	59.0	63.5	72.0	79.0	74.0	73.5
LITTLE GLEASON	MAX	--	--	--	--	--	--	61	69	69	74	84	93	--	--	91
	MIN	--	--	--	--	--	--	18	30	24	25	27	34	--	--	44
	AV MAX	--	--	--	--	--	--	47.2	53.8	54.7	55.7	68.5	79.7	--	--	83.5M
	AV MIN	--	--	--	--	--	--	31.4	37.9	33.7	35.5	42.2	51.7	--	--	50.9M
	AVG	--	--	--	--	--	--	39.3	45.9	44.2	45.6	55.4	65.7	--	--	67.2M
PYRAMID RESERVOIR	MAX	--	--	--	--	--	--	--	--	--	--	--	--	--	--	--
	MIN	--	--	--	--	--	--	--	--	--	--	--	--	--	--	--
	AV MAX	94.0	96.0	86.0	82.0	68.0	54.0	57.0	64.0	64.0	71.0	76.0	86.0	93.0	89.0	90.0
	AV MIN	58.0	58.0	54.0	46.0	41.0	31.0	32.0	40.0	37.0	39.0	47.0	54.0	57.0	56.0	54.0
	AVG	76.0	77.0	70.0	64.0	54.5	42.5	44.5	52.0	50.5	55.0	61.5	71.0	75.0	72.5	72.0
SAN FRANCISQUITO 2	MAX	107	108	100	96	92	73	75	81	83	86	100	106	102	100	100
	MIN	54	56	0	44	34	28	27	36	32	30	38	41	48	45	42
	AV MAX	97.6	99.1	86.3	85.5	74.1	56.8	60.9	65.6	68.0	72.0	77.5	85.5	92.3	86.7	87.6
	AV MIN	61.1	64.3	56.3	50.9	46.3	36.0	37.5	44.8	41.0	40.6	47.4	51.8	58.2	54.4	53.4
	AVG	79.4	81.7	71.3	68.2	60.2	46.4	49.2	55.2	54.5	56.3	62.5	68.7	75.3	70.6	70.5
SAUGUS EDISON STA	MAX	107	112	100	97	95	78	80	84	89	91	105	106	106	104	107
	MIN	51	55	47	35	31	24	20	26	24	32	27	46	50	44	42
	AV MAX	99.3	102.1	88.4	86.5	74.7	60.6	63.3	68.7	70.9	76.8	80.7	88.8	96.4	91.9	91.6
	AV MIN	58.1	61.8	55.4	45.2	43.7	34.8	32.4	41.1	35.7	40.3	48.6	53.7	58.8	54.9	52.6
	AVG	78.7	82.0	71.9	65.9	59.2	47.7	47.9	54.9	53.3	58.6	64.7	71.3	77.6	73.4	72.1
WAYSIDE H R EVAP	MAX	--	--	--	--	--	--	--	--	--	--	--	--	--	--	--
	MIN	--	--	--	--	--	--	--	--	--	--	--	--	--	--	--
	AV MAX	--	--	--	93.0	84.0	63.0	68.0	73.0	79.0	80.0	81.0	91.0	98.0	93.0	--
	AV MIN	--	--	--	40.0	38.0	29.0	31.0	39.0	35.0	38.0	39.0	47.0	53.0	51.0	--
	AVG	--	--	--	66.5	61.0	46.0	49.5	56.0	57.0	59.0	60.0	69.0	75.5	72.0	--
LOS ANGELES-SAN GABRIEL RIV. HYDROLOGIC UNIT U05																
ARCADIA ARBOREIUM	MAX	96	109	101	104	95	78	85	85	87	91	95	95	96	97	101
	MIN	59	67	64	56	45	32	34	42	39	39	43	51	53	53	49
	AV MAX	91.2	97.7	89.8	90.7	80.6	65.7	67.4	70.2	72.8	74.7	75.4	81.1	88.3	86.6	84.5
	AV MIN	64.2	70.8	69.6	60.8	58.1	44.5	41.7	49.4	46.8	49.2M	53.3	57.4	60.9	60.4	59.2
	AVG	77.7	84.3	79.7	75.8	69.4	55.1	54.6	59.8	59.8	62.0M	64.4	69.3	74.6	73.5	71.9
ASCOT COVERED RES	MAX	91	101	99	98	90	78	81	85	88	93	93	89	96	97	98
	MIN	56	60	55	52	40	32	34	42	41	42	44	51	54	54	52
	AV MAX	84.8	87.5	83.5	82.3	73.9	62.6	67.0	68.8	72.0	72.5	73.2	77.5	84.6	84.8	82.2
	AV MIN	60.1	63.9	62.3	56.1	52.7	42.1	43.3	48.9	46.6	49.4	51.5	56.2	59.7	59.3	58.7
	AVG	72.5	75.7	72.9	69.2	63.3	52.4	55.2	58.9	59.3	61.0	62.4	66.9	72.2	72.1	70.5
AZUSA CITY PARK	MAX	95	106	94	99	90	79	81	87	88	89	96	96	99	98	102
	MIN	52	56	55	46	35	30	30	40	39	38	42	50	52	53	49
	AV MAX	89.7	93.5	84.7	84.4	75.8	63.9	67.2	71.2	73.0	74.4	75.5	81.5	89.4	86.9	85.3
	AV MIN	57.6	62.0	59.7	51.8	47.3	37.6	37.8	47.0	46.9	48.8	51.9	55.9	60.0	59.6	57.2
	AVG	73.7	77.8	72.2	68.1	61.6	50.8	52.5	59.1	60.0	61.6	63.7	68.7	74.7	73.3	71.3
BIG DALTON DAM	MAX	97	106	94	101	93	--	83	88	90	93	97	99	100	102	106
	MIN	56	57	55	49	38	--	32	41	37	37	38	49	51	51	46
	AV MAX	91.5	94.2	85.1	87.7M	76.6	--	67.1	70.3	74.0	76.4	77.8	83.2	90.9	88.6	88.8
	AV MIN	61.4	65.9	60.5	57.0	53.2	--	41.5	48.5	45.5	46.6M	50.2	55.9	62.3	59.9	59.5
	AVG	76.5	80.1	72.8	72.4M	64.9	--	54.3	59.4	59.8	61.5M	64.0	69.6	76.6	74.3	74.2
BIG SANTA ANITA DAM	MAX	92	102	93	97	89	78	79	85	85	88	92	93	95	96	101
	MIN	52	56	56	51	42	32	35	43	40	41	41	50	50	53	49
	AV MAX	87.2	90.8	81.9	83.4	72.6	62.3	64.6	67.2	69.0	70.5	71.4	76.9	85.8	84.1	83.2
	AV MIN	61.2	66.0	61.2	59.9	54.4	43.3	45.3	50.6	48.9	48.8	51.6	55.6	61.5	59.7	61.3
	AVG	74.2	78.4	71.6	71.7	63.5	52.8	55.0	58.9	59.0	59.7	61.5	66.3	73.7	71.9	72.3

See page 43 for key to terms & abbreviations

TABLE A-3 (Cont.)
AIR TEMPERATURE DATA
SOUTHERN CALIFORNIA

TEMPERATURE IN DEGREES FAHRENHEIT

STATION NAME		1967						1968								
		JULY	AUG.	SEPT.	OCT.	NOV.	DEC.	JAN.	FEB.	MAR.	APR.	MAY	JUNE	JULY	AUG.	SEPT.
LOS ANGELES DRAINAGE PROVINCE U																
LOS ANGELES-SAN GABRIEL RIV. HYDROLOGIC UNIT 005																
BIG TUJUNGA DAM	MAX	106	125	99	96	93	80	80	85	85	87	100	101	102	100	102
	MIN	51	56	50	47	34	25	28	25	33	36	38	46	52	50	40
	AV MAX	96.0	100.1	86.8	87.5	74.5	60.2	64.4	68.8	69.2	72.7	78.1	86.2	94.3	88.9	89.1
	AV MIN	64.7	69.8	61.7	56.8	50.7	38.3	40.4	45.5	43.7	44.5	48.9	57.7	63.5	60.8	58.8
	AVG	80.4	85.0	74.3	72.2	62.6	49.3	52.4	57.2	56.5	58.6	63.5	72.0	78.9	74.9	74.0
CHATSWORTH RESERVOIR	MAX	103	108	97	98	94	82	81	88	87	90	101	98	101	102	104
	MIN	55	61	58	50	39	31	32	41	39	38	42	52	54	51	48
	AV MAX	95.0	97.5M	87.6	86.9	76.0	63.4	66.1	70.4	72.3	75.8	78.2	84.5	92.4	89.2	87.8
	AV MIN	61.2	65.2M	62.7	56.0	51.7	42.4	42.3	47.9	46.8	48.6	52.5	56.6	61.9	58.8	59.4
	AVG	78.1	81.4M	75.2	71.5	63.9	52.9	54.2	59.2	59.6	62.2	65.4	70.6	77.2	74.0	73.6
COGSWELL DAM	MAX	104	105	93	93	86	74	75	83	80	84	97	99	100	98	99
	MIN	50	56	50	41	30	23	23	34	30	32	36	42	50	45	41
	AV MAX	95.7	97.2	85.3	84.8	70.8	56.7	61.2	66.0	66.0	70.1	74.6	83.9	91.6	87.3	86.9
	AV MIN	59.5	63.5	57.5	49.7	46.0	33.2	34.7	42.8	40.3	41.8	45.4	51.2	58.6	55.4	54.2
	AVG	77.6	80.4	71.4	67.3	58.4	45.0	48.0	54.4	53.2	56.0	60.0	67.6	75.1	71.4	70.6
COVINA GRIFFITH	MAX	--	--	--	98	86	73	77	84	90	94	--	--	--	--	--
	MIN	--	--	--	53	39	31	34	41	40	40	--	--	--	--	--
	AV MAX	--	--	--	83.6	71.0M	59.5	63.6	68.5	72.4	76.2	--	--	--	--	--
	AV MIN	--	--	--	58.7	52.5M	43.3	44.0	49.6	47.2	48.4	--	--	--	--	--
	AVG	--	--	--	71.2	61.8M	51.4	53.8	59.1	59.8	62.3	--	--	--	--	--
DEPR W P E VALLEY	MAX	--	--	--	99	90	81	82	89	89	94	100	96	102	98	103
	MIN	--	--	--	51	39	32	33	42	40	42	46	53	56	55	50
	AV MAX	--	--	--	87.0	76.0	64.8	68.0	71.2	73.2	74.9	76.4	81.1	89.2	87.0	86.5
	AV MIN	--	--	--	56.1	52.2	41.0	42.7	50.2	48.7	50.6	54.6	58.2	63.5	61.4	60.6
	AVG	--	--	--	71.6	64.1	52.9	55.4	60.7	61.0	62.8	65.5	69.7	76.4	74.2	73.6
EAGLE ROCK RES	MAX	93	103	98	96	88	77	80	84	84	88	90	89	92	95	98
	MIN	56	60	58	52	45	32	35	41	41	43	44	51	52	55	53
	AV MAX	88.7	92.3	84.5	83.5	72.7	60.9	64.9	67.7	69.1	70.7	71.5	76.2	83.5	81.7	80.9
	AV MIN	60.7	64.7	62.3	58.0	53.8	43.4	44.3	49.9	49.0	50.3	51.8	54.7	59.9	59.5	59.4
	AVG	74.7	78.5	73.4	70.8	63.3	52.2	54.6	58.8	59.1	60.5	61.7	65.5	71.7	70.6	70.2
EL CABALLERO CON CLU	MAX	113	116	93	97	95	85	90	90	94	92	100	96	--	--	105
	MIN	51	57	55	47	34	27	28	38	35	34	40	42	--	--	45
	AV MAX	96.6	96.7	84.4	85.8	74.6	62.2	69.0	72.7	76.0	78.0	80.0	83.1	--	--	91.4
	AV MIN	58.9	61.6	59.3	51.5	48.3	37.9	37.4	44.8	42.0	43.1	45.9	51.1	--	--	55.1
	AVG	77.8	79.2	71.9	68.7	61.5	50.1	53.2	58.8	59.0	60.6	63.0	67.1	--	--	73.3
EL SEGUNDO	MAX	78	82	86	89	81	76	80	80	82	89	79	73	75	82	88
	MIN	62	66	66	58	49	40	38	48	49	50	51	52	62	63	58
	AV MAX	71.1	74.2	73.8	72.3M	69.4	62.1M	64.2M	64.9M	66.4	68.3	66.9M	68.0M	71.2M	72.9M	72.7
	AV MIN	65.6	68.7	68.1	62.4M	59.5	50.6M	50.0M	55.0M	54.9	56.3	58.8M	60.9M	64.7M	65.6M	64.8
	AVG	68.4	71.5	71.0	67.4M	64.5	56.4M	57.1M	60.0M	60.7	62.3	62.9M	64.5M	68.0M	69.3M	68.8
ENCINO RESERVOIR	MAX	100	111	96	99	92	82	82	88	88	90	102	102	105	101	104
	MIN	57	60	59	51	42	33	37	44	44	46	48	52	54	56	52
	AV MAX	93.0	96.8	85.5	86.5	74.7	63.1	66.3	70.5	71.0	73.2	76.3	82.0	91.5	87.4	86.7
	AV MIN	63.2	67.6	64.3	59.6	55.7	45.5	46.7	51.8	51.1	52.9	54.7	57.9	63.5	61.4	62.4
	AVG	78.1	82.2	74.9	73.1	65.2	54.3	56.5	61.2	61.1	63.1	65.5	70.0	77.5	74.4	74.6
GLENDALE-JONES	MAX	92	98	94	92	83	73	74	82	84	83	99	98	102	100	102
	MIN	59	63	60	53	41	34	34	43	42	43	46	57	61	60	57
	AV MAX	88.1	89.9	82.8M	80.5	71.1	61.7	65.3	69.8	72.7	74.3M	78.7M	85.4M	93.6M	90.6	88.1
	AV MIN	64.2	67.8	65.6M	56.4	53.2	41.9	42.4	50.6	49.0	50.3M	56.8M	63.1M	67.1M	65.6	65.0
	AVG	76.2	78.9	74.2M	68.5	62.2	51.8	53.9	60.2	60.9	62.3M	67.8M	74.3M	80.4M	78.1	76.6
GRIFFITH PK NURSERY	MAX	--	--	--	100	92	81	85	90	92	97	96	94	99	101	103
	MIN	--	--	--	57	47	37	40	49	47	49	50	55	58	59	57
	AV MAX	--	--	--	87.4	76.4	66.1	70.3	72.8	76.2	78.6	78.7	82.3	88.9	88.1	86.9
	AV MIN	--	--	--	61.2	58.3	48.0	50.2	55.2	53.3	54.8	56.9	60.4	63.9	62.8	64.3
	AVG	--	--	--	74.3	67.4	57.1	60.3	64.0	64.8	66.7	67.8	71.4	76.4	75.5	75.6
MENNINGER FLATS	MAX	96	102	89	92	85	75	75	80	82	84	92	91	94	92	97
	MIN	53	56	50	46	36	28	30	38	35	36	37	46	48	48	43
	AV MAX	86.9	90.1	80.2	81.1	69.8	57.8	60.2	63.7	67.0	68.7	68.5	74.8	85.4	81.6	80.1
	AV MIN	62.9	66.0	58.9	55.7	50.5	38.4	40.4	46.1	44.2	44.3	47.7	54.8	61.5	5..6	58.9
	AVG	74.9	78.1	69.6	68.4	60.2	48.1	50.3	54.9	55.6	56.5	58.1	64.8	73.5	70.1	69.5
HILLCREST COUNTRY CB	MAX	94	98	93	100	86	69	76	88	87	98	84	86	100	96	108
	MIN	49	57	57	44	36	32	29	40	40	44	46	50	56	50	49
	AV MAX	86.1	93.3	85.6M	91.7	76.5M	66.2M	64.6M	73.0	76.1	80.2	79.5	81.2	88.4	87.3	85.0M
	AV MIN	54.8	61.6	60.7	53.0	48.9M	43.7	38.3M	49.4	50.6	50.2	50.1	56.9	59.4	57.0	54.1M
	AVG	70.5	77.5	73.2M	72.4	62.7M	55.0M	51.5M	61.2	63.4	65.2	64.8	69.1	73.9	72.2	69.6M
HOLLYWOOD DAM	MAX	--	--	--	82	75	65	65	73	79	84	90	86	94	92	93
	MIN	--	--	--	54	42	34	36	43	42	43	42	53	56	56	53
	AV MAX	--	--	--	73.6	64.1	53.1	56.2	62.4	65.4	69.4	71.7	75.3	83.1M	81.0	78.1
	AV MIN	--	--	--	57.9	53.8	42.7	44.8	50.1	48.2	50.6	52.5	57.1	60.8M	59.8	60.2
	AVG	--	--	--	65.8	59.0	47.9	50.5	56.3	56.8	60.0	62.1	66.2	72.0M	70.4	69.2
INGLEWOOD FS	MAX	88	93	92	96	85	74	80	80	85	90	84	79	83	92	94
	MIN	58	62	62	53	42	34	36	46	42	46	46	54	57	59	56
	AV MAX	76.1	80.0	77.1	77.5	70.8	61.7	64.8	66.8	67.3	67.7	68.5	70.8	75.2	76.9	76.2
	AV MIN	61.4	65.6	64.7	57.4	55.2	43.7	45.5	51.2	49.1	50.9	54.0	58.1	60.5	61.6	60.6
	AVG	68.8	72.8	70.9	67.5	63.0	52.7	55.2	59.0	58.2	59.3	61.3	64.5	67.9	69.3	68.4

See page 43 for key to terms & abbreviations

TABLE A-3 (Cont.)
AIR TEMPERATURE DATA
SOUTHERN CALIFORNIA

TEMPERATURE IN DEGREES FAHRENHEIT

STATION NAME		1967						1968								
		JULY	AUG.	SEPT.	OCT.	NOV.	DEC.	JAN.	FEB.	MAR.	APR.	MAY	JUNE	JULY	AUG.	SEPT.
LOS ANGELES DRAINAGE PROVINCE U																
LOS ANGELES-SAN GABRIEL RIV. HYDROLOGIC UNIT U05																
LA CRESC GREG U.9ENE	MAX	101	108	97	95	89	78	80	84	84	87	98	96	100	99	104
	MIN	58	60	57	48	39	29	33	42	37	40	40	49	53	51	49
	AV MAX	94.6	96.7	84.8	84.9	72.6	59.9	63.9	67.2	68.3	72.4M	74.2	81.0	90.2	86.9	85.1
	AV MIN	64.8	68.3	61.6	58.7	52.4	41.3	44.1	48.8	47.2	48.2M	51.3	57.1	63.2	60.0	61.0
	AVG	79.7	82.5	73.2	71.8	62.5	50.6	54.0	58.0	57.8	60.3M	62.8	69.1	76.7	73.5	73.1
LA FRESA S C E CO	MAX	91	96	96	98	89	80	84	84	88	96	92	86	88	98	100
	MIN	12	62	50	52	40	30	33	42	42	46	45	52	54	56	52
	AV MAX	79.8M	81.8	80.3M	79.7M	73.6M	65.8M	69.7	69.5M	71.1	72.5	72.2M	75.4M	80.0M	80.3	80.5M
	AV MIN	59.0M	65.1	63.9M	56.8M	55.3M	42.5M	41.8	49.6M	48.6	50.8	53.5M	58.2M	61.5M	61.6	59.7M
	AVG	69.4M	73.5	72.1M	68.3M	64.5M	54.2M	55.8	59.6M	59.9	61.7	62.9M	66.8M	70.8M	71.0	70.1M
LA MIRADA	MAX	97	103	98	99	90	79	83	87	88	96	--	95	100	102	100
	MIN	57	61	57	49	38	31	32	41	39	39	--	51	56	54	50
	AV MAX	87.8	91.7	84.3	85.7	76.2	66.0	70.3	72.8	75.0M	76.2	--	81.0	88.0	86.6	85.3
	AV MIN	62.4	65.4	63.4	53.7	51.4	38.7	39.6	48.0	46.0M	49.7	--	58.1	61.9	61.1	58.6
	AVG	75.1	78.6	73.9	69.7	63.8	52.4	55.0	60.4	60.5M	63.0	--	69.6	75.0	73.9	72.0
LA CITY COLLEGE	MAX	90	100	96	99	89	78	83	85	87	93	93	86	92	99	98
	MIN	57	61	61	52	42	33	35	44	45	47	47	53	57	58	54
	AV MAX	82.1	86.2	82.3	82.8	74.2	64.4	68.3	71.0	72.5	72.7	72.8	75.6	82.3	81.5	81.4
	AV MIN	61.8	66.0	65.2	57.4	54.4	42.9	44.1	51.2	50.4	52.9	55.6	58.7	62.3	62.0	61.5
	AVG	72.0	76.1	73.6	70.1	64.3	53.7	56.2	61.1	61.5	62.8	64.2	67.2	72.3	71.8	71.5
LOWER FRANKLIN RES	MAX	88	98	95	96	86	76	80	82	85	91	93	85	92	96	96
	MIN	55	59	59	52	41	33	34	43	40	43	44	52	55	54	52
	AV MAX	80.5	83.8	78.1	80.4	72.7	62.5	66.1	68.6	69.5	70.4	70.7	73.2	80.0	79.5	78.9
	AV MIN	60.6	64.8	63.0	57.1	53.2	43.6	43.8	49.7	47.4	49.2	52.2	56.0	59.8	59.4	60.0
	AVG	70.6	74.3	70.6	68.8	63.0	53.1	55.0	59.2	58.5	59.8	61.5	64.6	69.9	69.5	69.5
MONTANA RANCH	MAX	94	106	102	109	91	88	94	92	96	96	91	92	96	99	103
	MIN	60	64	62	53	44	34	40	49	48	50	52	58	62	61	52
	AV MAX	85.6	93.3	88.7	90.1	79.7	73.0	76.0	75.0	76.6	74.6	74.8	76.8	84.2	84.8	85.4
	AV MIN	64.8	67.9	67.0	58.6	56.5	45.9	46.7	54.5	53.7	56.8	58.8	61.9	66.2	66.7	64.0
	AVG	75.2	80.6	77.9	74.4	68.1	59.5	61.4	64.8	65.2	65.7	66.8	69.4	75.2	75.8	74.7
NORTHRIDGE	MAX	--	--	--	96	92	82	81	88	87	91	100	101	102	99	103
	MIN	--	--	--	48	35	28	29	38	38	36	42	50	55	51	47
	AV MAX	--	--	--	85.9	75.0	63.3	66.3	70.5	72.0	74.9	77.2	82.8	90.6	87.5	86.7
	AV MIN	--	--	--	55.4	50.1	42.3	41.6	46.0	44.7	47.3	53.5	56.5	62.1	59.3	58.6
	AVG	--	--	--	70.7	62.6	52.8	54.0	59.3	58.4	61.1	65.4	69.7	76.4	73.4	72.7
OPIDS CAMP FC 578E	MAX	97	99	86	82	70	62	65	70	75	78	92	96	96	94	92
	MIN	52	58	52	48	32	18	18	32	30	31	31	40	53	46	45
	AV MAX	90.1	91.0	79.8	75.4	59.6	46.3	50.0	57.3	59.0	65.1	71.3	82.8	86.5	82.6	82.5
	AV MIN	64.9	67.3	59.0	55.4	46.3	33.7	36.1	42.8	40.0	42.1	48.1	55.9	62.6	58.3	58.6
	AVG	77.5	79.2	69.4	65.4	53.0	40.0	43.1	50.1	49.5	53.6	59.7	69.4	74.6	70.5	70.6
PACOIMA DAM FC 334 E	MAX	100	108	94	98	90	80	80	85	84	89	99	97	100	98	103
	MIN	50	58	54	50	41	33	35	42	44	43	44	50	51	54	51
	AV MAX	93.9	96.2	83.6	86.4	73.2	60.6	64.1	68.4	70.1	73.4	75.7	81.1	89.6	87.1	86.1
	AV MIN	64.3	68.6	62.1	63.8	56.4	46.7	49.6	53.0	51.5	53.6	54.3	58.3	64.9	62.7	64.4
	AVG	79.1	82.4	72.9	75.1	64.8	53.7	56.9	60.7	60.8	63.5	65.0	69.7	77.3	74.9	75.3
PALOS VERDES	MAX	--	--	--	96	85	79	81	80	85	91	92	88	94	97	99
	MIN	--	--	--	48	39	27	33	44	40	40	44	50	53	49	52
	AV MAX	--	--	--	79.9M	71.5M	63.0	66.1	67.7	70.1	70.5M	71.5	74.6M	82.1	80.8	79.8
	AV MIN	--	--	--	53.7M	52.0M	40.7	42.2	49.2	47.5	48.4M	52.3	56.1M	60.3	59.0	58.4
	AVG	--	--	--	66.8M	61.8M	51.9	54.2	58.5	58.8	59.5M	61.9	65.4M	71.2	69.9	69.1
PUDDINGSTONE DAM	MAX	97	108	97	99	88	75	78	86	89	92	95	97	98	98	101
	MIN	53	56	54	47	35	28	30	39	36	33	38	49	50	50	48
	AV MAX	91.7	94.6	84.3	85.0	72.8	60.5	64.5	68.3	70.6	73.6	75.1	80.3	88.0	85.6	83.7
	AV MIN	58.1	62.1	60.4	52.7	49.1	38.4	38.8	46.1	43.8	45.2M	49.3	53.5	58.6	57.2	56.5
	AVG	74.9	78.4	72.4	68.9	61.0	49.5	51.7	57.2	57.2	59.4M	62.2	66.9	73.3	71.4	70.1
RIO HONDO SPREAD GRN	MAX	92	99	99	98	90	77	80	86	88	94	93	98	97	101	102
	MIN	53	60	60	50	39	30	36	44	41	40	40	52	54	51	53
	AV MAX	84.9M	88.1	82.4	82.1	74.9M	63.2M	66.4	68.6	72.4M	72.6	74.5	78.9	84.7M	84.8M	84.4
	AV MIN	60.2M	64.2	63.7	55.9	53.0M	42.1M	44.1	50.4	47.3M	49.6	53.3	58.0	60.0M	59.4M	58.5
	AVG	72.6M	76.2	73.1	69.0	64.0M	52.7M	55.3	59.5	59.9M	61.1	63.9	68.5	72.4M	72.1M	71.5
SAN DIMAS DAM	MAX	104	108	98	98	90	75	77	85	89	91	102	100	102	103	104
	MIN	52	56	54	50	40	31	34	43	40	38	40	51	50	54	49
	AV MAX	94.6	98.4	86.7	86.9	74.0	61.2	65.3	70.1	72.7	75.7	79.8	85.8	93.6	90.3	89.7
	AV MIN	60.6	66.8	61.6	57.6	53.8	41.4	43.8	49.9	47.1	47.7	52.1	57.7	62.5	60.9	60.4
	AVG	77.6	82.6	74.2	72.3	63.9	51.3	54.6	60.0	59.9	61.7	66.0	71.8	78.1	75.6	75.1
SAN FERNANDO VET HOS	MAX	103	110	98	98	92	80	80	90	88	92	102	104	104	104	106
	MIN	53	50	56	48	44	30	34	42	40	42	42	48	50	54	54
	AV MAX	96.9	99.3	87.0	86.7	75.0	59.3	65.1	70.4	72.6	76.6	81.2	87.5	95.1	91.4	90.1
	AV MIN	60.7	65.8	61.3	61.1	51.9	45.4	47.5	51.8	48.8	50.0	53.1	57.4	62.3	60.9	62.9
	AVG	78.8	82.6	74.2	73.9	63.5	52.4	56.3	61.1	60.7	63.3	67.2	72.5	78.7	76.2	76.5
SAN GABRIEL DAM	MAX	97	104	96	96	88	76	80	85	87	89	95	95	98	96	99
	MIN	57	57	53	49	38	31	33	41	38	40	41	50	54	50	48
	AV MAX	90.0	93.3	83.3	84.5	73.5	60.3	65.2	68.6	69.6	71.4	73.1	79.8	88.2	85.7	83.6
	AV MIN	63.6	67.1	60.8	55.1	51.4	40.5	40.6	48.4	46.4	48.2	51.2	56.2	62.7	60.1	59.5
	AVG	76.8	80.2	72.1	69.8	62.5	50.4	52.9	58.5	58.0	59.8	62.2	68.0	75.5	72.9	71.6

See page 43 for key to terms & abbreviations

TABLE A-3 (Cont.)
AIR TEMPERATURE DATA
SOUTHERN CALIFORNIA

TEMPERATURE IN DEGREES FAHRENHEIT

STATION NAME		1967						1968								
		JULY	AUG.	SEPT.	OCT.	NOV.	DEC.	JAN.	FEB.	MAR.	APR.	MAY	JUNE	JULY	AUG.	SEPT.
LOS ANGELES DRAINAGE PROVINCE U																
LOS ANGELES-SAN GABRIEL RIV. HYDROLOGIC UNIT U05																
SAN PEDRO RES	MAX	90	101	96	96	85	78	81	83	85	88	95	88	99	94	96
	MIN	59	65	63	56	45	37	42	49	47	50	52	56	58	59	56
	AV MAX	80.5	85.2	78.7	80.7	71.3	63.5	66.2	68.3	69.5	68.9	69.6	72.6	82.4	79.0	78.6
	AV MIN	63.5	67.3	66.2	60.7	57.8	47.7	49.0	53.5	53.2	54.0	57.2	60.1	63.8	63.7	62.7
	AVG	72.0	76.3	72.5	70.7	64.6	55.6	57.6	60.9	61.4	61.5	63.4	66.4	73.1	71.4	70.7
SANTA ANITA FERN LGF	MAX	97	97	88	98	85	68	71	80	76	80	88	88	89	89	94
	MIN	53	57	54	48	37	30	33	42	38	39	40	48	55	52	47
	AV MAX	83.8	86.0	76.5	79.2M	67.9	53.8	57.3	62.0M	62.2M	63.5M	66.7M	72.8	81.7	78.3	77.3M
	AV MIN	64.0	67.3	60.1	59.2M	53.2	41.3	43.1	46.3M	46.9M	47.2M	50.1M	55.6	62.9	60.8	59.6M
	AVG	73.9	76.7	68.3	69.2M	60.6	47.6	50.2	55.2M	54.6M	55.4M	58.4M	64.2	72.3	69.6	68.5M
SIERRA MADRE PUMP ST	MAX	96	105	96	98	90	79	80	86	88	91	97	95	100	99	104
	MIN	57	61	56	50	39	32	33	42	39	41	42	52	53	53	47
	AV MAX	90.5	93.6	85.0	85.4	74.4	63.9	66.9	70.4	72.7	74.2	75.7	81.4	88.9	86.8	85.1
	AV MIN	61.9	65.9	62.7	54.7	50.3	41.4	42.4	49.2	47.2	48.6	52.6	57.2	61.1	59.7	59.0
	AVG	76.2	79.8	73.9	70.1	62.4	52.7	54.7	59.8	60.0	61.4	64.2	69.3	75.0	73.3	72.1
SILVER LAKE RES	MAX	88	97	94	94	86	76	80	90	86	--	--	--	--	94	94
	MIN	56	62	60	51	42	34	35	43	41	--	--	--	--	55	53
	AV MAX	81.5	84.2	80.0	80.6	72.3	62.4	66.2	69.4	70.4	--	--	--	--	79.2	78.5
	AV MIN	62.1	66.2	64.2	55.7	52.5	41.6	43.0	49.4	48.2	--	--	--	--	60.2	59.6
	AVG	71.8	75.2	72.1	68.2	62.4	52.0	54.6	59.4	59.3	--	--	--	--	69.7	69.1
UPPER FRANKLIN RES	MAX	95	104	96	98	98	70	72	80	--	90	96	89	94	94	96
	MIN	52	58	56	46	36	28	30	40	--	38	38	46	50	49	45
	AV MAX	88.1	90.7	81.8	83.3	72.3	57.7	61.7	66.4	--	69.9	70.0	74.6	82.4	80.2	79.3
	AV MIN	58.0	62.4	62.5	51.4	48.8	38.8	37.6	45.8	--	44.9	47.7	52.8	56.5	55.5	55.9
	AVG	73.1	76.6	72.2	67.4	60.6	48.3	49.7	56.1	--	57.4	58.9	63.7	69.5	67.9	67.6
VAN NORMAN LK LWR DA	MAX	--	--	--	96	91	79	80	87	88	90	100	101	103	100	104
	MIN	--	--	--	49	42	32	35	46	44	44	45	52	54	56	54
	AV MAX	--	--	--	86.0	75.5	62.0	64.7	70.3	71.6	75.0	78.4	84.4	91.7	89.0	88.1
	AV MIN	--	--	--	58.6	54.1	44.5	46.0	52.0	50.1	51.6	53.9	56.9	63.0	61.0	62.0
	AVG	--	--	--	72.3	64.8	53.3	55.4	61.2	60.9	63.3	66.2	70.7	77.4	75.0	75.1
VAN NUYS FC 158	MAX	98	111	--	--	--	80	81	89	88	--	--	--	100	102	104
	MIN	58	50	--	--	--	32	32	42	40	--	--	--	56	55	50
	AV MAX	90.2	94.6	--	--	--	62.1M	66.1	69.6M	72.7M	--	--	--	89.0	87.1	87.3
	AV MIN	63.8	71.0	--	--	--	42.0M	42.0	50.1M	48.3M	--	--	--	64.1	61.5	60.5
	AVG	77.0	82.8	--	--	--	52.1M	54.1	59.9M	60.5M	--	--	--	76.6	74.3	73.9
WHITTIER NARROWS	MAX	96	102	100	99	89	79	80	85	88	97	96	92	98	98	101
	MIN	51	57	55	43	36	29	30	40	35	33	40	45	49	52	48
	AV MAX	88.4	91.3M	85.5	85.7	73.7	63.7	67.0	70.8	73.2	74.9M	77.8M	81.2	87.6	87.5M	85.3M
	AV MIN	59.1	62.9M	62.8	50.1	49.9	38.3	38.3	48.1	43.7	45.7M	51.1M	55.1	57.9	56.4M	55.3M
	AVG	73.8	77.1M	74.2	67.9	61.8	51.0	52.7	59.5	58.5	60.3M	64.5M	68.2	72.8	72.0M	70.3M

See page 43 for key to terms & abbreviations

TABLE A-3 (Cont.)
AIR TEMPERATURE DATA
SOUTHERN CALIFORNIA

TEMPERATURE IN DEGREES FAHRENHEIT

STATION NAME		1967						1968								
		JULY	AUG.	SEPT.	OCT.	NOV.	DEC.	JAN.	FEB.	MAR.	APR.	MAY	JUNE	JULY	AUG.	SEPT.
LAHONTON DRAINAGE PROVINCE W																
IVANPAH HYDROLOGIC UNIT W12																
IVANPAH COUNTY YARD	MAX	115	111	--	98	--	--	--	--	--	93	104	114	--	105	106
	MIN	65	66	--	42	--	--	--	--	--	38	42	50	--	52	45
	AV MAX	105.6M	103.8M	--	89.0	--	--	--	--	--	77.0	85.0	103.0	--	95.0	94.0
	AV MIN	74.0M	72.8M	--	53.0	--	--	--	--	--	46.0	51.0	65.0	--	63.0	60.0
	AVG	89.8M	88.3M	--	71.0	--	--	--	--	--	61.5	68.0	84.0	--	79.0	77.0
SEARLES HYDROLOGIC UNIT W21																
SOUTH TRONA	MAX	114	114	102	98	90	70	78	86	90	94	104	113	110	109	108
	MIN	74	74	64	50	38	32	28	34	40	46	50	58	74	62	54
	AV MAX	107.5M	108.6M	96.6M	90.0	78.0	61.0	63.0	73.0	76.0	82.0	91.0	99.0	105.0	98.0	100.0
	AV MIN	79.7M	80.5M	71.3M	58.0	51.0	36.0	36.0	46.0	48.0	53.0	61.0	73.0	79.0	73.0	69.0
	AVG	93.6M	94.6M	84.0M	74.0	64.5	48.5	49.5	59.5	62.0	67.5	76.0	86.0	92.0	85.5	84.5
ANTELOPE HYDROLOGIC UNIT W26																
LANCASTER HMS	MAX	110	114	--	94	87	--	73	--	81	90	100	108	106	102	--
	MIN	58	60	--	34	30	--	17	--	26	30	37	46	55	46	--
	AV MAX	104.2M	104.7M	--	86.1M	70.5M	--	59.4M	--	68.7M	76.0M	81.0M	94.7M	101.2M	92.9M	--
	AV MIN	65.7M	65.5M	--	43.6M	41.1M	--	28.0M	--	35.5M	40.5M	48.7M	58.3M	64.1M	59.0M	--
	AVG	85.0M	85.1M	--	64.9M	55.8M	--	43.7M	--	52.1M	58.3M	64.9M	76.5M	82.7M	76.0M	--
PALMDALE HMS	MAX	109	110	107	99	92	--	74	--	82	88	100	--	104	102	--
	MIN	60	61	52	38	29	--	20	--	27	30	38	--	53	43	--
	AV MAX	103.5M	104.0M	92.4M	86.3M	75.3M	--	60.8M	--	67.7M	74.9M	82.2M	--	96.2M	90.0M	--
	AV MIN	64.4M	66.2M	58.0M	45.9M	41.7M	--	29.8M	--	35.6M	40.1M	46.9M	--	65.8M	58.2M	--
	AVG	84.0M	85.1M	75.2M	66.1M	58.5M	--	45.3M	--	51.7M	57.5M	64.6M	--	81.0M	74.1M	--
PIUTE BUTTE	MAX	110	110	100	96	89	70	75	82	87	89	99	104	105	104	102
	MIN	60	59	54	42	34	24	21	27	31	32	38	46	58	51	45
	AV MAX	102.9	103.9	91.6	86.2	72.2	55.7	62.0M	69.2	69.9	74.8	82.0	91.5	97.1	92.6	93.5
	AV MIN	68.7	68.8	60.8	49.8	44.9	30.7	30.9M	42.0	39.3	43.1	51.0	58.9	67.0	62.8	58.0
	AVG	85.8	86.4	76.2	68.0	58.6	43.2	46.5M	55.6	54.6	59.0	66.5	75.2	82.1	77.7	75.8
WILLOW SPRINGS	MAX	94	94	84	81	75	65	67	74	78	76	86	94	93	92	90
	MIN	64	65	52	44	33	19	24	32	30	32	35	44	60	48	44
	AV MAX	88.2	89.6	77.4	72.0	61.1	46.7	54.0	60.6	60.0	63.0	69.0	79.9	87.5	80.6	80.9
	AV MIN	69.6	69.9	60.9	52.6	47.2	31.3	33.7	42.4	39.7	43.2	50.5	60.9	67.2	59.9	60.0
	AVG	78.9	79.8	69.2	62.3	54.2	39.0	43.9	51.5	49.9	53.1	59.8	70.4	77.4	70.3	70.5
MOJAVE HYDROLOGIC UNIT W28																
ADELANTO	MAX	112	108	100	98	90	70	73	82	86	89	101	108	108	107	104
	MIN	60	60	52	36	32	22	18	25	30	30	35	44	56	50	40
	AV MAX	102.4	102.7	91.0	87.0	73.0	53.0	59.0	69.0	69.0	74.0	88.0	96.0	98.0	95.0	94.0
	AV MIN	68.5	68.5	59.2	47.0	43.0	29.0	29.0	40.0	37.0	41.0	49.0	58.0	66.0	61.0	56.0
	AVG	85.5	85.6	75.1	67.0	58.0	41.0	44.0	54.5	53.0	57.5	68.5	77.0	82.0	78.0	75.0
APPLE VALLEY	MAX	107	107	96	--	--	--	70	81	83	85	98	104	104	101	106
	MIN	53	56	45	--	--	--	15	22	21	27	32	44	52	44	34
	AV MAX	99.9M	101.3M	89.9M	--	--	--	60.0	68.0	68.0	73.0	83.0	90.0	95.0	91.0	91.0
	AV MIN	62.1M	62.6M	55.2M	--	--	--	25.0	33.0	35.0	39.0	46.0	53.0	64.0	59.0	51.0
	AVG	81.0M	82.0M	72.6M	--	--	--	42.5	50.5	51.5	56.0	64.5	71.5	79.5	75.0	71.0
ARROWHEAD RANGER STA	MAX	92	90	90	82	80	64	70	72	75	--	--	--	--	--	--
	MIN	58	50	38	30	26	12	12	20	10	--	--	--	--	--	--
	AV MAX	81.2M	84.5M	76.8M	75.0	66.0	51.0	52.0	58.0	57.0	--	--	--	--	--	--
	AV MIN	60.9M	60.3M	49.2M	42.0	41.0	23.0	24.0	33.0	33.0	--	--	--	--	--	--
	AVG	71.1M	72.4M	63.0M	58.5	53.5	37.0	38.0	45.5	45.0	--	--	--	--	--	--
BARSTOW-2	MAX	--	--	--	96	82	72	83	86	86	98	106	116	--	--	--
	MIN	--	--	--	40	32	20	20	22	28	32	40	48	--	--	--
	AV MAX	--	--	--	87.0	78.0	50.0	64.0	72.0	72.0	79.0	86.0	100.0	--	--	--
	AV MIN	--	--	--	47.0	42.0	28.0	25.0	37.0	38.0	41.0	51.0	60.0	--	--	--
	AVG	--	--	--	67.0	60.0	39.0	44.5	54.5	55.0	60.0	68.5	80.0	--	--	--
BIG PINES PARK	MAX	--	--	--	76	72	56	62	66	66	69	81	90	90	84	84
	MIN	--	--	--	34	19	2	10	--	18	14	22	32	44	32	30
	AV MAX	--	--	--	69.8M	57.9M	41.1M	46.8M	50.1M	49.9M	57.3M	67.4	78.3M	81.1M	76.0M	75.9
	AV MIN	--	--	--	42.4M	37.6M	21.2M	25.1M	--	27.6M	30.4M	36.4	45.8M	52.3M	48.1M	46.5
	AVG	--	--	--	56.1M	47.8M	31.2M	36.0M	--	38.8M	43.9M	51.9	62.1M	66.7M	62.1M	61.2
EL MIRAGE VISAN O F	MAX	109	107	103	91	84	68	68	78	82	86	101	102	106	103	102
	MIN	56	56	47	34	27	21	14	22	27	29	35	46	51	47	35
	AV MAX	104.1	101.3	88.5	82.0	69.0	51.0	57.0	65.0	67.0	73.0	84.0	98.0	93.0	93.0	91.0
	AV MIN	65.2	64.2	56.6	42.0	39.0	27.0	25.0	38.0	35.0	39.0	49.0	58.0	60.0	58.0	52.0
	AVG	84.7	82.8	72.6	62.0	54.0	39.0	41.0	51.5	51.0	56.0	66.5	78.0	76.5	75.5	71.5
HESPERIA	MAX	110	110	98	96	88	76	72	84	88	88	100	104	106	110	104
	MIN	60	60	54	42	36	22	22	30	30	34	38	40	58	52	42
	AV MAX	100.5	102.7	90.7	86.0	75.0	55.0	59.0	70.0	70.0	75.0	82.0	92.0	97.0	94.0	93.0
	AV MIN	67.0	69.2	61.4	50.0	44.0	32.0	33.0	40.0	39.0	42.0	48.0	57.0	65.0	61.0	57.0
	AVG	83.8	86.0	76.1	68.0	59.5	43.5	46.0	55.0	54.5	58.5	65.0	74.5	81.0	77.5	75.0

See page 43 for key to terms & abbreviations

TABLE A-3 (Cont.)
AIR TEMPERATURE DATA
SOUTHERN CALIFORNIA

TEMPERATURE IN DEGREES FAHRENHEIT

STATION NAME		1967						1968								
		JULY	AUG.	SEPT.	OCT.	NOV.	DEC.	JAN.	FEB.	MAR.	APR.	MAY	JUNE	JULY	AUG.	SEPT.
LAHONTON DRAINAGE PROVINCE W																
MOJAVE HYDROLOGIC UNIT W28																
HESPERIA FFS	MAX	--	--	--	--	--	63	--	80	--	--	--	--	--	--	--
	MIN	--	--	--	--	--	18	--	29	--	--	--	--	--	--	--
	AV MAX	--	--	--	--	--	51.0	--	65.0	--	--	--	--	--	--	--
	AV MIN	--	--	--	--	--	30.0	--	39.0	--	--	--	--	--	--	--
	AVG	--	--	--	--	--	40.5	--	52.0	--	--	--	--	--	--	--
LAKE GREGORY DAM	MAX	--	--	--	73	--	60	55	67	67	70	84	86	84	83	--
	MIN	--	--	--	30	--	3	14	30	21	28	30	38	48	41	--
	AV MAX	--	--	--	63.0	51.8	35.0	45.0	51.4	51.0	54.4	61.4	72.0	77.0	71.0	73.2
	AV MIN	--	--	--	39.0	32.9	19.0	27.0	35.0	33.0	35.3	41.0	50.1	60.4	52.0	50.4
	AVG	--	--	--	51.0	42.4	27.0	36.0	43.2	42.0	44.9	51.2	61.1	68.7	61.5	61.8
PHELAN	MAX	106	100	90	92	84	78	76	--	80	83	96	--	98	98	96
	MIN	56	58	48	50	30	14	20	--	28	32	33	--	51	42	40
	AV MAX	97.0M	93.9M	84.1	77.0	70.0	54.0	61.0	--	65.0	70.0	78.0	--	91.0	85.0	88.0
	AV MIN	66.7M	66.2M	58.8	51.0	46.0	31.0	34.0	--	39.0	40.0	47.0	--	64.0	60.0	57.0
	AVG	81.9M	80.1M	71.5	64.0	58.0	42.5	47.5	--	52.0	55.0	62.5	--	77.5	72.5	72.5
PILOT ROCK EVAP	MAX	--	--	--	86	80	70	64	76	76	76	88	95	93	92	91
	MIN	--	--	--	30	22	9	17	26	24	24	28	36	41	40	30
	AV MAX	87.5	88.2	78.6	76.6	64.0	45.8	52.0	61.0	60.2	64.1	72.9	81.0	85.0	81.0	83.0
	AV MIN	54.5	55.1	47.6	38.7	35.2	23.0	26.0	35.5	33.0	34.1	40.0	47.0	56.0	51.0	46.5
	AVG	71.0	71.7	63.1	57.7	49.6	34.4	39.0	48.3	46.6	49.1	56.5	64.0	70.5	66.0	64.8
WRIGHTWOOD	MAX	--	--	--	73	69	62	53	66	68	71	85	89	89	90	84
	MIN	--	--	--	33	26	9	9	24	22	21	28	36	46	41	33
	AV MAX	--	--	--	67.0	55.0	39.0	44.0	53.0	54.0	58.0	71.0	72.0	81.0	83.0	73.0
	AV MIN	--	--	--	42.0	37.0	22.0	26.0	34.0	31.0	34.0	42.0	50.0	61.0	59.0	49.0
	AVG	--	--	--	54.5	46.0	30.5	35.0	43.5	42.5	46.0	56.5	61.0	71.0	71.0	61.0
YERMO INSPECTION STA	MAX	109	108	98	91	83	66	68	79	84	87	100	105	105	102	103
	MIN	69	72	61	46	41	25	26	33	36	38	43	50	66	56	50
	AV MAX	102.3	101.2	89.1	86.0	69.0	51.0	58.0	64.0	68.0	74.0	83.0	94.0	98.0	95.0	89.0
	AV MIN	79.9	79.6	68.6	54.0	50.0	34.0	36.0	46.0	46.0	50.0	59.0	69.0	75.0	70.0	64.0
	AVG	91.1	90.4	78.9	70.0	59.5	42.5	47.0	55.0	57.0	62.0	71.0	81.5	86.5	82.5	76.5

See page 43 for key to terms & abbreviations

TABLE A-3 (Cont.)
AIR TEMPERATURE DATA
SOUTHERN CALIFORNIA

TEMPERATURE IN DEGREES FAHRENHEIT

STATION NAME		1967						1968								
		JULY	AUG.	SEPT.	OCT.	NOV.	DEC.	JAN.	FEB.	MAR.	APR.	MAY	JUNE	JULY	AUG.	SEPT.
COLORADO RIVER BASIN DRAINAGE PROVINCE X																
JOSHUA TREE HYDROLOGIC UNIT X08																
YUCCA VALLEY	MAX	106	106	92	90	82	72	72	79	81	84	98	104	102	99	98
	MIN	59	62	48	40	26	18	18	22	26	34	32	38	56	41	42
	AV MAX	95.9	96.9	84.8	83.0	69.0	52.0	58.0	67.0	64.0	73.0	79.0	91.0	90.0	91.0	92.0
	AV MIN	66.9	67.2	56.9	49.0	41.0	28.0	31.0	37.0	38.0	40.0	45.0	53.0	64.0	62.0	54.0
	AVG	81.4	82.1	70.9	66.0	55.0	40.0	44.5	52.0	51.0	56.5	62.0	72.0	77.0	76.5	73.0
OALE HYDROLOGIC UNIT X09																
TWENTYNINE PALMS NPS	MAX	116	110	100	--	89	--	73	84	88	--	101	110	108	106	107
	MIN	64	63	55	--	34	--	25	33	37	--	43	40	54	56	72
	AV MAX	106.0	104.3	93.1	--	75.0	--	63.0	72.0	74.0	--	88.0	101.0	101.0	98.0	97.0
	AV MIN	73.1	71.8	63.3	--	45.0	--	33.0	43.0	43.0	--	56.0	61.0	70.0	67.0	63.0
	AVG	89.6	88.1	78.2	--	60.0	--	48.0	57.5	58.5	--	72.0	81.0	85.5	82.5	80.0
TWENTY NINE PALMS C	MAX	110	111	100	95	88	73	74	79	86	90	108	110	108	104	--
	MIN	68	68	58	50	38	22	25	30	36	40	41	54	62	60	--
	AV MAX	105.6M	104.7M	91.8M	88.0	75.0	57.0	64.0	69.0	71.0	76.0	89.0	102.0	98.0	97.0	--
	AV MIN	76.0M	75.6M	66.1M	56.0	49.0	33.0	34.0	43.0	43.0	47.0	55.0	68.0	73.0	68.0	--
	AVG	90.8M	90.2M	79.0M	72.0	62.0	45.0	49.0	56.0	57.0	61.5	72.0	85.0	85.5	82.5	--
PIUTE HYDROLOGIC UNIT X13																
NEEDLES CO YD	MAX	118	118	108	108	100	79	82	95	99	102	110	117	115	112	111
	MIN	76	76	64	52	40	32	32	38	45	46	52	60	70	60	57
	AV MAX	111.1M	110.3	102.3M	99.0	86.0	69.0	74.0	82.0	91.0	89.0	99.0	109.0	108.0	105.0	105.0
	AV MIN	80.9M	79.8	72.3M	60.0	49.0	42.0	41.0	48.0	52.0	54.0	60.0	71.0	75.0	75.0	67.0
	AVG	96.0M	95.1	87.3M	79.5	67.5	55.5	57.5	65.0	71.5	71.5	79.5	90.0	91.5	90.0	86.0
COLORADO HYDROLOGIC UNIT X15																
RIPLEY F.C. STA.	MAX	--	--	--	101	--	75	75	90	95	96	111	119	115	112	114
	MIN	--	--	--	45	--	28	26	37	38	41	47	50	61	55	51
	AV MAX	--	--	--	94.2	--	62.6	68.1M	78.5M	81.1	86.0M	96.3M	106.5	108.3	104.4	103.9
	AV MIN	--	--	--	54.4	--	36.9	35.4	47.2	47.7	49.5M	58.0	65.1	74.8	70.2	63.0
	AVG	--	--	--	74.3	--	49.8	51.8M	62.9M	64.4	67.8M	77.2M	85.8	91.6	87.3	83.5
WHITEWATER HYDROLOGIC UNIT X19																
BERMUDA DUNES	MAX	--	--	--	100	96	85	86	93	94	98	110	117	117	109	114
	MIN	--	--	--	52	42	30	32	40	44	40	52	61	65	65	57
	AV MAX	--	--	--	96.4M	84.8M	68.3M	73.7M	82.2M	82.2M	87.1M	95.4M	103.6M	105.0M	102.3M	102.5M
	AV MIN	--	--	--	60.8M	52.9M	39.2M	38.9M	51.3M	51.9M	55.5M	64.4M	73.9M	77.8M	75.4M	70.9M
	AVG	--	--	--	78.6M	68.9M	53.8M	56.3M	66.8M	67.1M	71.3M	79.9M	88.8M	91.4M	88.9M	86.7M
DESERT HOT SPRINGS	MAX	--	--	--	104	92	78	80	87	88	97	111	112	111	107	106
	MIN	--	--	--	55	41	30	35	40	43	43	49	52	67	60	51
	AV MAX	--	--	--	90.9M	77.9M	60.0M	66.7M	74.7M	74.9M	81.5M	88.7M	99.0M	101.1M	97.9M	97.3M
	AV MIN	--	--	--	62.4M	54.3	40.4M	42.5M	52.9M	51.1M	53.2M	59.7M	69.0M	74.7	71.8M	66.1M
	AVG	--	--	--	76.7M	66.1M	50.2M	54.6M	63.8M	63.0M	67.4M	74.2M	84.0M	87.9M	84.9M	81.7M
LA QUINTA	MAX	--	--	--	96	92	80	81	91	88	97	110	115	117	107	113
	MIN	--	--	--	--	38	29	28	37	44	41	49	58	68	61	58
	AV MAX	--	--	--	92.2M	79.6M	63.5M	69.4M	79.6M	78.6M	84.1M	93.4M	102.6M	103.7M	100.3M	100.6M
	AV MIN	--	--	--	--	52.0M	38.5M	38.0M	48.8M	51.2M	53.5M	60.4M	68.5M	76.1	72.6M	68.3M
	AVG	--	--	--	--	65.8M	51.0M	53.7M	64.2M	64.9M	68.8M	76.9M	85.6M	89.9M	86.5M	84.5M
MORONGO VALLEY	MAX	105	100	90	87	67	69	69	79	83	87	98	106	103	99	103
	MIN	55	61	50	42	40	19	22	30	30	34	37	45	60	48	49
	AV MAX	94.6	93.9	83.8	80.0	83.0	55.0	58.0	66.0	67.0	73.0	83.0	90.0	94.0	91.0	91.0
	AV MIN	65.2	65.4	56.0	48.0	26.0	32.0	34.0	40.0	43.0	46.0	52.0	59.0	68.0	63.0	61.0
	AVG	79.9	79.7	69.9	64.0	54.5	43.5	46.0	53.0	55.0	59.5	67.5	74.5	81.0	77.0	76.0
NORTH SHORE	MAX	--	--	--	98	91	76	82	89	89	94	104	114	110	106	109
	MIN	--	--	--	57	51	35	38	44	48	44	53	62	--	--	64
	AV MAX	--	--	--	92.2M	80.9M	63.7M	68.4M	76.4M	78.6M	84.1M	91.2M	100.6M	102.0M	100.0M	98.8M
	AV MIN	--	--	--	65.4M	57.1M	41.8M	44.0M	52.8M	52.8M	57.4M	64.5M	71.3M	--	--	72.7
	AVG	--	--	--	78.8M	69.0M	52.8M	56.2M	64.6M	65.7M	70.8M	77.9M	86.0M	--	--	85.8M
OAK GLEN SR 174	MAX	97	96	93	79	73	58	66	69	70	76	88	90	92	86	84
	MIN	57	56	52	43	23	11	22	32	26	30	32	38	53	40	42
	AV MAX	88.2	88.1M	78.4M	71.0	60.0	48.0	52.0	57.0	55.0	60.0	69.0	75.0	82.0	74.0	75.0
	AV MIN	65.6	64.6M	58.5M	53.0	45.0	32.0	36.0	40.0	38.0	40.0	47.0	47.0	62.0	56.0	57.0
	AVG	76.9	76.4M	68.5M	62.0	52.5	40.0	44.0	48.5	46.5	50.0	58.0	61.0	72.0	66.0	66.0
OASIS	MAX	--	--	--	100	92	84	84	92	94	97	111	116	117	110	116
	MIN	--	--	--	49	45	32	30	35	43	40	50	58	64	58	56
	AV MAX	--	--	--	95.7M	84.6M	67.1M	72.6M	80.9M	81.5M	87.0M	94.8M	102.4M	105.0M	102.3M	102.6M
	AV MIN	--	--	--	56.7M	50.5M	37.6M	38.0M	48.9M	49.8M	51.7M	59.9M	64.7M	73.2	69.2M	64.3M
	AVG	--	--	--	76.2M	67.6M	52.4M	55.3M	64.9M	65.7M	69.4M	77.4M	83.6M	89.1M	85.8M	83.5M

See page 43 for key to terms & abbreviations

TABLE A-3 (Cont.)
AIR TEMPERATURE DATA
SOUTHERN CALIFORNIA

TEMPERATURE IN DEGREES FAHRENHEIT

STATION NAME		1967						1968								
		JULY	AUG.	SEPT.	OCT.	NOV.	DEC.	JAN.	FEB.	MAR.	APR.	MAY	JUNE	JULY	AUG.	SEPT.
COLORADO RIVER BASIN DRAINAGE PROVINCE X																
WHITEWATER HYDROLOGIC UNIT X19																
PALM DESERT	MAX	--	--	--	98	93	87	82	92	91	95	116	117	116	108	111
	MIN	--	--	--	46	40	31	33	41	42	42	50	57	65	59	55
	AV MAX	--	--	--	93.3M	80.2M	64.1M	71.0M	80.3M	79.7M	85.6M	94.0M	103.7M	104.8M	101.3M	101.3M
	AV MIN	--	--	--	53.1M	47.0M	40.5M	40.1M	50.4M	50.0M	53.3M	60.8M	68.0M	74.1	71.1M	67.8M
	AVG	--	--	--	73.2M	63.6M	52.3M	55.6M	65.4M	64.9M	69.5M	77.4M	85.9M	89.5M	86.2M	84.6M
THOUSAND PALMS	MAX	--	--	--	103	100	84	85	97	94	100	115	120	118	114	119
	MIN	--	--	--	52	44	31	32	44	45	45	52	60	70	62	58
	AV MAX	--	--	--	99.4M	86.0M	69.1M	74.8M	83.2M	82.8M	87.9M	96.8	107.3M	108.6M	104.9M	106.1M
	AV MIN	--	--	--	63.4M	53.8M	40.0M	40.1M	52.9M	53.6M	56.9M	65.1M	76.7M	80.0	76.8M	72.9M
	AVG	--	--	--	81.4M	69.9M	54.6M	57.5M	68.1M	68.2M	72.4M	81.0M	92.0M	94.3M	90.9M	89.5M

See page 43 for key to terms & abbreviations

TABLE A-3 (Cont.)
AIR TEMPERATURE DATA
SOUTHERN CALIFORNIA

TEMPERATURE IN DEGREES FAHRENHEIT

STATION NAME		1967						1968								
		JULY	AUG.	SEPT.	OCT.	NOV.	DEC.	JAN.	FEB.	MAR.	APR.	MAY	JUNE	JULY	AUG.	SEPT.
SANTA ANA DRAINAGE PROVINCE Y																
SANTA ANA RIVER HYDROLOGIC UNIT Y01																
ARLNGTN MKNGBRD GCCO	MAX	--	--	--	--	--	--	--	--	--	89	98	96	99	99	101
	MIN	--	--	--	--	--	--	--	--	--	38	41	51	53	57	51
	AV MAX	--	--	--	--	--	--	--	--	--	74.3	75.9	82.2	90.2	87.3	86.6
	AV MIN	--	--	--	--	--	--	--	--	--	46.8	52.2	57.1	62.1	61.1	59.6
	AVG	--	--	--	--	--	--	--	--	--	60.6	64.1	69.7	76.2	74.2	73.1
BIG BEAR CITY	MAX	95	90	80	76	70	58	62	70	69	76	90	96	90	86	86
	MIN	38	46	32	22	14	-5	0	16	12	20	18	28	38	32	24
	AV MAX	85.5M	82.9	73.3	71.0	57.0	42.0	48.0	57.0	55.0	60.0	74.0	84.0	80.0	78.0	77.0
	AV MIN	48.8M	49.6	42.4	31.0	27.0	15.0	16.0	25.0	22.0	25.0	31.0	38.0	47.0	41.0	38.0
	AVG	67.2M	66.3	57.9	51.0	42.0	28.5	32.0	41.0	38.5	42.5	52.5	61.0	63.5	59.5	57.5
BLOOMINGTON	MAX	99	103	100	91	88	76	76	85	90	92	102	102	104	99	103
	MIN	60	56	58	49	36	30	30	41	38	38	45	52	56	52	50
	AV MAX	91.4M	93.0	84.5	84.0	74.0	61.0	58.0	72.0	72.0	73.0	86.0	91.0	96.0	88.0	86.0
	AV MIN	64.5M	67.7	64.1	57.0	49.0	41.0	49.0	50.0	47.0	48.0	54.0	59.0	64.0	61.0	59.0
	AVG	78.0M	80.4	74.3	70.5	61.5	51.0	53.5	61.0	59.5	60.5	70.0	75.0	80.0	74.5	72.5
CAJON JUNCTION	MAX	102	106	100	106	86	68	78	84	86	88	100	97	100	102	100
	MIN	52	22	56	42	28	21	24	24	27	32	36	42	44	46	42
	AV MAX	94.8M	96.8M	86.4	93.0	70.0	53.0	60.0	65.0	67.0	72.0	75.0	83.0	91.0	81.0	86.0
	AV MIN	61.7M	66.0M	60.9	55.0	46.0	34.0	33.0	40.0	40.0	40.0	44.0	50.0	58.0	52.0	51.0
	AVG	78.3M	81.4M	73.7	74.0	58.0	43.5	46.5	52.5	53.5	56.0	59.5	66.5	74.5	66.5	68.5
CHINO FIRE STATION	MAX	102	115	102	104	92	78	80	90	91	95	102	102	105	105	110
	MIN	54	58	54	43	28	21	21	35	31	28	36	50	40	48	45
	AV MAX	95.6	100.2	88.7	90.0	75.0	61.0	65.0	70.0	73.0	75.0	77.0	85.0	95.0	92.0	91.0
	AV MIN	59.6	64.5	61.9	49.0	46.0	33.0	33.0	44.0	40.0	43.0	49.0	54.0	58.0	58.0	56.0
	AVG	77.6	82.4	75.3	69.5	60.5	47.0	49.0	57.0	56.5	59.0	63.0	69.5	76.5	75.0	73.5
CHINO FIRE STATION 2	MAX	98	106	100	90	74	74	78	84	88	92	100	100	102	98	104
	MIN	56	60	56	44	47	26	26	38	34	30	38	48	50	48	46
	AV MAX	92.9	95.2	84.9	83.0	88.0	57.0	66.0	71.0	74.0	77.0	79.0	85.0	93.0	89.0	88.0
	AV MIN	61.2	65.0	62.9	49.0	32.0	36.0	34.0	44.0	41.0	41.0	50.0	55.0	59.0	58.0	57.0
	AVG	77.1	80.1	73.9	66.0	60.0	46.5	50.0	57.5	57.5	59.0	64.5	70.0	76.0	73.5	72.5
COLTON F. D.	MAX	102	108	96	96	90	76	80	90	90	92	101	103	102	102	102
	MIN	58	60	58	46	33	28	30	38	38	34	42	53	54	52	50
	AV MAX	95.8	97.9	87.8	87.0	74.0	61.0	66.0	73.0	74.0	77.0	80.0	87.0	95.0	91.0	89.0
	AV MIN	63.8	67.1	63.2	52.0	48.0	39.0	39.0	46.0	45.0	46.0	53.0	58.0	65.0	62.0	59.0
	AVG	79.8	82.5	75.5	69.5	61.0	50.0	52.5	59.5	59.5	61.5	66.5	72.5	80.0	76.5	74.0
CRESTLINE S E	MAX	--	--	--	89	82	66	68	80	80	78	90	92	92	95	94
	MIN	--	--	--	42	29	12	20	32	28	28	32	38	50	44	48
	AV MAX	--	--	--	78.0	63.0	42.0	49.0	59.0	58.0	62.0	67.0	76.0	84.0	81.0	79.0
	AV MIN	--	--	--	53.0	46.0	29.0	33.0	41.0	38.0	40.0	50.0	56.0	65.0	57.0	58.0
	AVG	--	--	--	65.5	54.5	35.5	41.0	50.0	48.0	51.0	58.5	66.0	74.5	69.0	68.5
E HIGHLAND ORANGE	MAX	107	113	98	97	87	78	81	87	91	95	104	105	105	108	107
	MIN	51	55	50	43	31	23	28	41	34	32	42	49	49	47	47
	AV MAX	99.6	101.0	88.9	89.0	73.0	59.0	64.0	70.0	73.0	78.0	81.0	90.0	97.0	94.0	89.0
	AV MIN	59.0	62.1	58.5	50.0	45.0	33.0	35.0	46.0	44.0	45.0	51.0	55.0	60.0	58.0	57.0
	AVG	79.3	81.6	73.7	69.5	59.0	46.0	49.5	58.0	58.5	61.5	66.0	72.5	78.5	76.0	73.0
FONTANA HERALD NEWS	MAX	--	--	--	99	92	78	80	90	90	92	100	101	101	102	103
	MIN	--	--	--	50	36	31	32	44	38	38	44	52	56	57	48
	AV MAX	--	--	--	88.0	77.0	58.0	66.0	71.0	73.0	75.0	77.0	86.0	93.0	91.0	87.0
	AV MIN	--	--	--	57.0	51.0	41.0	46.0	52.0	47.0	45.0	53.0	58.0	63.0	69.0	56.0
	AVG	--	--	--	72.5	64.0	49.5	56.0	61.5	60.0	60.0	65.0	72.0	78.0	80.0	71.5
FONTANA 5 N	MAX	105	110	97	97	93	76	78	84	87	90	101	101	101	104	105
	MIN	52	57	54	48	37	28	31	50	35	35	41	47	50	51	47
	AV MAX	96.1	98.9	87.7	87.0	75.0	58.0	63.0	68.0	69.0	72.0	77.0	85.0	93.0	90.0	90.0
	AV MIN	62.0	65.9	59.6	59.0	52.0	42.0	46.0	50.0	46.0	46.0	50.0	55.0	61.0	59.0	60.0
	AVG	79.1	82.4	73.7	73.0	63.5	50.0	54.5	59.0	57.5	59.0	63.5	70.0	77.0	74.5	75.0
FOREST FALLS	MAX	92	88	78	76	70	56	52	62	66	72	86	92	90	86	88
	MIN	50	37	46	38	22	10	14	26	22	24	28	36	48	36	38
	AV MAX	82.3	79.9	71.1	68.0	56.0	71.0	44.0	47.0	51.0	56.0	65.0	76.0	78.0	72.0	74.0
	AV MIN	58.9	57.1	51.0	46.0	39.0	25.0	28.0	32.0	32.0	34.0	41.0	51.0	57.0	52.0	53.0
	AVG	70.6	68.5	61.1	57.0	47.5	48.0	36.0	39.5	41.5	45.0	53.0	63.5	67.5	62.0	63.5
LOMA LINDA	MAX	102	106	99	94	87	78	79	95	102	96	100	101	100	103	104
	MIN	58	60	56	48	34	30	30	40	37	32	42	50	54	51	50
	AV MAX	96.7	98.1M	86.3	86.0	72.0	58.0	64.0	75.0	78.0	80.0	82.0	89.0	93.0	93.0	92.0
	AV MIN	63.9	67.8M	62.1	54.0	49.0	39.0	40.0	49.0	46.0	45.0	52.0	58.0	63.0	60.0	64.0
	AVG	80.3	83.0M	74.2	70.0	60.5	48.5	52.0	62.0	62.0	62.5	67.0	73.5	78.0	76.5	78.0
MENTONE FS SB 120	MAX	118	112	108	101	96	74	76	--	--	--	105	119	104	103	--
	MIN	44	44	41	44	38	30	34	--	--	--	42	40	34	48	--
	AV MAX	104.4M	103.0	91.5M	84.0	79.0	52.0	52.0	--	--	--	82.0	100.0	97.0	92.0	--
	AV MIN	60.6M	65.2	62.1M	57.0	54.0	34.0	43.0	--	--	--	51.0	49.0	62.0	60.0	--
	AVG	82.5M	84.1	76.8M	70.5	66.5	43.0	47.5	--	--	--	66.5	74.5	79.5	76.0	--
MIRA LOMA	MAX	--	109	95	99	--	--	--	--	--	--	--	--	--	--	--
	MIN	--	57	51	39	--	--	--	--	--	--	--	--	--	--	--
	AV MAX	--	97.8M	86.9M	88.0	--	--	--	--	--	--	--	--	--	--	--
	AV MIN	--	62.8M	58.2M	47.0	--	--	--	--	--	--	--	--	--	--	--
	AVG	--	80.3M	72.6M	67.5	--	--	--	--	--	--	--	--	--	--	--

See page 43 for key to terms & abbreviations

TABLE A-3 (Cont.)
AIR TEMPERATURE DATA
SOUTHERN CALIFORNIA

TEMPERATURE IN DEGREES FAHRENHEIT

STATION NAME		1967						1968								
		JULY	AUG.	SEPT.	OCT.	NOV.	DEC.	JAN.	FEB.	MAR.	APR.	MAY	JUNE	JULY	AUG.	SEPT.
SANTA ANA DRAINAGE PROVINCE Y																
SANTA ANA RIVER HYDROLOGIC UNIT Y01																
MONTE VISTA	MAX	96	103	100	92	85	73	76	81	84	87	96	94	97	95	99
	MIN	59	62	59	49	38	30	34	40	40	37	44	54	54	55	51
	AV MAX	89.2	92.5	84.6	82.0	71.0	60.0	93.0	69.0	71.0	74.0	77.0	81.0	88.0	85.0	84.0
	AV MIN	64.0	68.4	65.7	56.0	51.0	41.0	41.0	49.0	48.0	49.0	53.0	56.0	63.0	62.0	61.0
	AVG	76.6	80.5	75.2	69.0	61.0	50.5	67.0	59.0	59.5	61.5	65.0	68.5	75.5	73.5	72.5
NUVIEW	MAX	--	--	--	98	94	80	84	90	88	92	102	102	102	104	103
	MIN	--	--	--	42	30	30	24	36	32	29	42	50	55	50	46
	AV MAX	--	--	--	89.7	80.3	66.1	69.5M	73.1	74.3M	76.8M	81.9	89.2M	95.6M	93.5M	92.5M
	AV MIN	--	--	--	51.9	48.4	37.6	37.9	46.8	41.2M	46.9	54.2	57.0M	64.1M	64.3M	59.1
	AVG	--	--	--	70.8	64.4	51.9	53.7M	60.0	57.8M	61.9M	68.1	73.1M	79.9M	78.9M	75.8M
PATTON	MAX	105	111	99	102	96	79	86	84	91	94	103	104	105	105	106
	MIN	53	54	44	45	33	25	28	35	32	31	40	47	54	46	48
	AV MAX	99.9M	101.5M	91.5M	89.0	87.0	66.0	71.0	72.0	75.0	78.0	81.0	90.0	96.0	94.0	95.0
	AV MIN	59.8M	62.7M	59.5M	50.0	52.0	36.0	37.0	43.0	42.0	44.0	50.0	54.0	56.0	57.0	56.0
	AVG	79.9M	82.1M	75.5M	69.5	69.5	51.0	54.0	57.5	58.5	61.0	65.5	72.0	76.0	75.5	75.5
REDLANDS ROTH	MAX	106	110	96	97	91	81	82	90	90	92	103	104	102	102	105
	MIN	54	57	55	45	34	22	30	36	35	34	40	45	51	48	48
	AV MAX	98.4	99.9	88.2	93.0	77.0	62.0	67.0	72.0	73.0	76.0	80.0	88.0	97.0	92.0	90.0
	AV MIN	61.1	64.7	60.3	51.0	48.0	37.0	37.0	46.0	43.0	44.0	31.0	55.0	60.0	58.0	57.0
	AVG	79.8	82.3	74.3	72.0	62.5	49.5	52.0	59.0	58.0	60.0	55.5	71.5	78.5	75.0	73.5
RIVERSIDE C.F.C.+W.C	MAX	--	--	--	98	92	78	--	--	--	91	102	100	102	102	106
	MIN	--	--	--	42	31	28	--	--	--	33	39	46	49	47	44
	AV MAX	--	--	--	87.8	77.8	62.2	--	--	--	76.0	79.2	86.1	93.8	91.1	90.3
	AV MIN	--	--	--	46.8	45.1	36.5	--	--	--	43.4	50.5	54.2	59.5	57.5	54.8
	AVG	--	--	--	67.3	61.5	49.4	--	--	--	59.7	64.9	70.2	76.7	74.3	72.6
SAN ANTONIO HTS	MAX	--	102	94	--	--	--	80	86	88	92	99	94	94	99	102
	MIN	--	62	58	--	--	--	33	39	42	40	44	22	54	54	52
	AV MAX	--	91.7M	83.0	--	--	--	66.0	71.0	72.0	78.0	73.0	82.0	87.0	84.0	85.0
	AV MIN	--	69.3M	63.2	--	--	--	43.0	50.0	49.0	49.0	53.0	59.0	68.0	63.0	60.0
	AVG	--	80.5M	73.1	--	--	--	54.5	60.5	60.5	63.5	63.0	70.5	77.5	73.5	72.5
SAN BERNARDINO CO FC	MAX	--	--	--	--	92	80	81	89	89	91	103	107	101	103	104
	MIN	--	--	--	--	34	29	28	39	38	35	50	54	54	50	49
	AV MAX	--	--	--	--	78.0	63.0	70.0	71.0	74.0	75.0	80.0	86.0	94.0	96.0	90.0
	AV MIN	--	--	--	--	49.0	39.0	40.0	47.0	46.0	45.0	54.0	58.0	63.0	64.0	59.0
	AVG	--	--	--	--	63.5	51.0	55.0	59.0	60.0	60.0	67.0	72.0	78.5	80.0	74.5
UPLAND CHAPPEL	MAX	93	105	98	99	86	80	81	90	92	92	96	87	93	--	102
	MIN	54	56	54	47	37	27	30	36	36	34	39	48	49	--	46
	AV MAX	88.4M	91.5	81.6	82.0	72.0	60.0	65.0	67.0	72.0	73.0	71.0	76.0	80.0	--	81.0
	AV MIN	62.2M	64.6	59.7	53.0	49.0	38.0	38.0	46.0	44.0	45.0	49.0	53.0	58.0	--	55.0
	AVG	75.3M	78.1	70.7	67.5	60.5	49.0	51.5	56.5	58.0	59.0	60.0	64.5	69.0	--	68.0
YUCAIPA FFS	MAX	104	103	91	88	82	70	70	--	81	--	98	100	98	--	104
	MIN	56	60	52	44	32	20	28	--	37	--	38	46	56	--	42
	AV MAX	94.6M	95.5	84.1	79.0	69.0	54.0	59.0	--	68.0	--	77.0	83.0	92.0	--	81.0
	AV MIN	65.5M	67.6	60.0	55.0	48.0	35.0	38.0	--	43.0	--	49.0	55.0	66.0	--	60.0
	AVG	80.1M	81.6	72.1	67.0	58.5	44.5	48.5	--	55.5	--	63.0	69.0	79.0	--	70.5
SAN JACINTO VALLEY HYDROLOGIC UNIT Y02																
LITTLE LAKE VLY VISF	MAX	--	--	--	95	89	73	77	84	85	89	100	101	102	100	104
	MIN	--	--	--	--	--	--	--	--	--	--	--	--	--	--	--
	AV MAX	--	--	--	86.5M	73.6	58.6	63.5	68.8	69.2	71.6	77.7	86.3	93.1	89.5	88.4
	AV MIN	--	--	--	--	--	--	--	--	--	--	--	--	--	--	--
	AVG	--	--	--	--	--	--	--	--	--	--	--	--	--	--	--
PERRIS RES EVAP	MAX	--	--	--	--	--	--	--	--	--	--	--	--	--	--	--
	MIN	--	--	--	--	--	--	--	--	--	--	--	--	--	--	--
	AV MAX	96.9	98.5	86.7	87.6	--	60.1	64.0	73.0	73.0	75.5	80.4	89.0	95.0	92.0	90.0
	AV MIN	58.2	61.7	55.8	42.8	--	32.8	31.0	41.5	37.7	40.9	49.2	52.0	60.0	58.0	53.0
	AVG	77.6	80.1	71.3	65.2	--	46.5	47.5	57.3	55.4	58.2	64.8	70.5	77.5	75.0	71.5
SAN JACINTO RS - SDF	MAX	--	--	--	97	88	75	--	--	--	94	107	105	--	107	106
	MIN	--	--	--	41	34	22	--	--	--	31	43	43	--	30	45
	AV MAX	--	--	--	87.6M	74.5M	59.2M	--	--	--	78.7M	82.9M	89.6M	--	94.9M	93.9M
	AV MIN	--	--	--	47.3M	44.9M	33.2M	--	--	--	43.7M	50.2M	53.3M	--	55.6M	53.8M
	AVG	--	--	--	67.5M	59.7M	46.2M	--	--	--	61.2M	66.6M	71.5M	--	75.3M	73.9M

See page 43 for key to terms & abbreviations

TABLE A-3 (Cont.)
AIR TEMPERATURE DATA
SOUTHERN CALIFORNIA

TEMPERATURE IN DEGREES FAHRENHEIT

STATION NAME		1967						1968								
		JULY	AUG.	SEPT.	OCT.	NOV.	DEC.	JAN.	FEB.	MAR.	APR.	MAY	JUNE	JULY	AUG.	SEPT.
SAN DIEGO DRAINAGE PROVINCE Z																
SANTA MARGARITA HYDROLOGIC UNIT Z02																
HOWELL RANCH	MAX	--	--	--	--	--	--	--	--	--	--	--	106	106	105	106
	MIN	--	--	--	--	--	--	--	--	--	--	--	--	--	--	--
	AV MAX	--	--	--	--	--	--	--	--	--	--	--	88.1M	99.0M	93.3M	89.1M
	AV MIN	--	--	--	--	--	--	--	--	--	--	--	--	--	--	--
	AVG	--	--	--	--	--	--	--	--	--	--	--	--	--	--	--
CARLSBAD HYDROLOGIC UNIT Z04																
LAKE WOHLFORD	MAX	94	108	97	100	100	81	82	87	86	88	92	100	102	99	103
	MIN	51	57	53	45	36	29	29	38	36	34	40	47	47	46	46
	AV MAX	88.8	92.8	84.6	87.1	78.6	64.0	68.8	71.1	72.2	71.9	75.0	81.8	89.2	87.4	88.6
	AV MIN	58.8	61.9	58.7	51.3	46.4	37.8	37.8	45.1	42.1	44.2	48.5	51.9	58.1	56.0	55.4
	AVG	73.8	77.4	71.7	69.2	62.5	50.9	53.3	58.1	57.2	58.1	61.8	66.9	73.7	71.7	72.0
SAN DIEGUITO HYDROLOGIC UNIT Z05																
HODGES DAM	MAX	92	98	98	104	92	78	82	86	90	96	86	92	96	94	100
	MIN	55	60	57	40	38	32	28	36	34	36	42	48	46	48	42
	AV MAX	82.0	85.0	82.4	83.9	76.3	64.5	68.5	69.5	70.9	70.5	72.5	75.9	82.2	82.2	82.2
	AV MIN	60.6	63.9	62.8	50.0	48.4	37.8	35.6	43.8	41.7	45.8	49.8	54.8	59.1	57.1	56.2
	AVG	71.3	74.5	72.6	67.0	62.4	51.2	52.1	56.7	56.3	58.2	61.2	65.4	70.7	69.7	69.2
SAN DIEGUITO DAM	MAX	--	--	--	103	85	76	78	78	84	86	82	84	89	91	--
	MIN	--	--	--	41	42	32	34	42	40	42	46	51	50	54	--
	AV MAX	--	--	--	79.1	72.1	61.5	64.9	65.7	66.7	67.4	68.9	71.5	77.7	77.9	--
	AV MIN	--	--	--	52.8	52.1	42.5	41.3	47.0	46.0	48.4	52.5	55.3	60.4	59.8	--
	AVG	--	--	--	66.0	62.1	52.0	53.1	56.4	56.4	57.9	60.7	63.4	69.1	68.9	--
SUTHERLAND DAM	MAX	96	104	92	92	88	76	78	84	84	84	96	98	100	95	100
	MIN	52	56	48	42	34	28	24	32	30	30	38	42	48	42	40
	AV MAX	88.9	92.2	82.5	83.2	73.8	58.3	63.8	67.7	67.9	68.6	72.6	81.5M	88.7	85.4	84.8
	AV MIN	59.9	63.3	55.9	49.4	44.2	35.0	34.6	42.2	39.4	40.5	46.7	49.9M	58.8	55.3	52.4
	AVG	74.4	77.8	69.2	66.3	59.0	46.7	49.3	55.0	53.7	54.6	59.7	65.7M	73.8	70.4	68.6
PENASQUITA HYDROLOGIC UNIT Z06																
MIRAMAR	MAX	92	98	96	96	90	80	84	83	87	89	88	94	98	96	96
	MIN	56	64	60	56	47	32	37	42	45	46	49	53	58	52	56
	AV MAX	82.6	85.7	81.9	82.8	76.2	65.7	69.0	70.0	71.5	71.2	73.2	76.2	83.4	82.9	82.1
	AV MIN	62.4	67.1	65.4	60.1	56.0	46.6	47.0	50.5	51.6	53.1	55.2	58.5	63.5	62.7	62.5
	AVG	72.5	76.4	73.7	71.5	66.1	56.2	58.0	60.3	61.6	62.2	64.2	67.4	73.5	72.8	72.3
SAN DIEGO HYDROLOGIC UNIT Z07																
MURRAY DAM	MAX	96	96	94	89	80	70	74	78	80	85	88	95	103	94	96
	MIN	56	62	60	40	44	35	38	42	42	42	48	52	55	54	54
	AV MAX	82.9	86.8	81.4	77.2	69.1	59.3	61.9	65.8	66.7	69.0	72.3	77.2	84.9M	85.6	78.9
	AV MIN	61.4	65.0	63.6	56.4	53.4	42.5	44.6	49.5	47.7	50.7	53.2	56.7	62.2M	62.3	61.6
	AVG	72.2	75.9	72.6	66.8	61.3	50.9	53.3	57.7	57.2	59.9	62.8	67.0	73.6M	74.0	70.3
SAN VICENTE RES	MAX	96	108	96	100	90	79	84	92	92	92	98	110	110	102	107
	MIN	50	58	54	42	36	28	28	40	40	40	46	50	50	52	48
	AV MAX	90.4M	93.7M	85.3M	87.4	76.0M	63.5M	69.9M	74.9M	75.4M	76.6M	79.8M	85.6M	92.8M	90.7M	91.3M
	AV MIN	57.0	61.7M	60.7	49.4	46.8	35.9	36.4	47.6	45.1	47.8	52.9	56.3	61.7	59.2	59.6
	AVG	73.7M	77.7M	73.0M	68.4	61.4M	49.7M	53.2M	61.3M	60.3M	62.2M	66.4M	71.0M	77.3M	75.0M	75.5M
CORONADO HYDROLOGIC UNIT Z08																
CHOLLAS RESERVOIR	MAX	94	100	96	96	--	78	82	82	86	89	98	94	98	92	--
	MIN	55	63	62	54	37	27	40	47	44	46	50	54	56	58	--
	AV MAX	82.8M	84.4M	82.9M	82.4M	--	58.7M	67.9M	68.9M	70.9M	70.9M	71.2M	74.5M	82.2M	81.5M	--
	AV MIN	62.3M	67.9M	66.8M	59.4M	48.9M	41.7M	48.6M	52.3M	51.4M	53.3M	56.2M	59.3M	65.8M	64.8M	--
	AVG	72.6M	76.2M	74.9M	70.9M	--	50.2M	58.3M	60.6M	61.2M	62.1M	63.7M	66.9M	74.0M	73.2M	--
OTAY HYDROLOGIC UNIT Z10																
LOWER OTAY RESERVOIR	MAX	95	102	98	100	91	78	80	85	88	90	88	98	100	94	98
	MIN	58	62	57	50	46	36	36	39	40	43	42	48	52	56	52
	AV MAX	84.6	88.7	84.7	84.0	76.2	62.8	69.3	71.9	72.4	74.9	73.7	80.2	84.6	82.7	83.5
	AV MIN	61.8	65.1	63.6	56.8	52.6	43.8	43.6	49.0	48.1	49.7	52.0	56.2	61.6	61.9	61.1
	AVG	73.2	76.9	74.2	70.4	64.4	53.3	56.5	60.5	60.3	62.3	62.9	68.2	73.1	72.3	72.3

See page 43 for key to terms & abbreviations

TABLE A-3 (Cont.)
AIR TEMPERATURE DATA
SOUTHERN CALIFORNIA

TEMPERATURE IN DEGREES FAHRENHEIT

STATION NAME		1967						1968								
		JULY	AUG.	SEPT.	OCT.	NOV.	DEC.	JAN.	FEB.	MAR.	APR.	MAY	JUNE	JULY	AUG.	SEPT.
SAN DIEGO DRAINAGE PROVINCE Z																
TIAJUANA HYDROLOGIC UNIT Z11																
MORENO DAM	MAX	100	104	94	90	86	70	77	82	80	82	96	98	97	99	98
	MIN	42	49	42	32	28	20	15	26	22	23	30	36	40	32	30
	AV MAX	92.9	95.3	84.5	82.3	72.0	53.6	60.3	66.1	64.7	66.5	73.2	82.1	89.4	86.0	85.8
	AV MIN	56.3	59.2	49.7	39.8	36.0	28.9	27.2	35.5	32.3	34.1	39.7	43.5	53.9	48.3	45.2
	AVG	74.6	77.3	67.1	61.1	54.0	41.3	43.8	50.8	48.5	50.3	56.5	62.8	71.7	67.2	65.5

See page 43 for key to terms & abbreviations

TABLE A-4

EVAPORATION DATA

The definition of terms and the abbreviations used in connection with this table are as follows:

Evap	The total amount of water evaporated from the pan for the month.
Wind	The amount of movement of air over the pan in miles for the month.
Temp-Max	Arithmetical average of daily maximum water temperature for the month.
Temp-Min	Arithmetical average of daily minimum water temperature for the month.
--	No Record.
E	Wholly or partially estimated.
M	One or more days of record missing; if average value is entered, less than ten days of record is missing.
RB	Record begins.
RE	Record ends.

Wind and water temperature data are not available at all evaporation stations.

TABLE A-4
EVAPORATION DATA
SOUTHERN CALIFORNIA

EVAPORATION IN INCHES — WIND IN TOTAL MILES — AVERAGE WATER TEMPERATURE IN DEGREES FAHRENHEIT

STATION NAME	TOTAL JULY 1 THROUGH JUNE 30	1967 JULY	1967 AUG.	1967 SEPT.	1967 OCT.	1967 NOV.	1967 DEC.	1968 JAN.	1968 FEB.	1968 MAR.	1968 APR.	1968 MAY	1968 JUNE	1968 JULY	1968 AUG.	1968 SEPT.	TOTAL OCT. 1 THROUGH SEPT. 30
CENTRAL COASTAL DRAINAGE PROVINCE T																	
SALINAS HYDROLOGIC UNIT T09																	
NACIMIENTO DAM																	
EVAP	72.31E	11.25	10.77	7.37	5.48	2.54	1.36E	1.71E	1.83	4.35	6.57	8.36	10.72E	11.76	10.33	8.05	73.06E
SAN LUIS OBISPO HYDROLOGIC UNIT T10																	
WHALE ROCK DAM																	
EVAP	--	--	--	--	9.10	4.52	6.63	6.05	3.46	5.46	6.22	6.63	6.54	6.26	6.51	7.29	74.67
SANTA MARIA-CUYAMA HYDROLOGIC UNIT T12																	
TWITCHELL DAM																	
EVAP	69.11E	8.64	8.66	6.77	7.33	3.35E	2.78	2.13	3.06	5.31	6.57	6.58	7.93	9.49	8.63	7.84E	71.00E
WIND	18557	1626	1581	1352	1797	1411	1652	670	1147	1806	1840	1892	1783	1828	1887	1922E	19635E
TEMP-MAX		88.8	88.0	85.5	80.2	71.2	60.7	60.1	68.7	71.4	77.3	76.7	82.8	85.3	86.6	83.3	
TEMP-MIN		59.7	60.6	61.1	54.2	50.9	41.0	41.8	51.5	46.0	47.3	51.5	54.3	57.3	56.9	55.2	
SANTA YNEZ HYDROLOGIC UNIT T14																	
CACHUMA DAM																	
EVAP	72.27	9.61	9.13	6.79	6.40	3.55	2.11	2.40	2.66	5.22	6.53	8.32	9.55	9.78	9.53	7.99	74.04
WIND	15362	968	925	942	1187	1158	1245	1195	1288	1758	1583	1741	1372	1140	1381	1191	16239
TEMP-MAX		89.2	89.2	82.5	75.0	65.9	52.9	54.6	61.3	67.3	73.5	77.3	83.5	86.4	83.4	80.7	
TEMP-MIN		59.5	60.3	58.7	50.5	48.5	37.7	38.6	46.0	43.5	46.3	49.8	53.8	57.7	55.8	53.7	

See page 57 for key to terms & abbreviations

TABLE A-4 (Cont.)
EVAPORATION DATA
SOUTHERN CALIFORNIA

EVAPORATION IN INCHES — WIND IN TOTAL MILES — AVERAGE WATER TEMPERATURE IN DEGREES FAHRENHEIT

STATION NAME	TOTAL JULY 1 THROUGH JUNE 30	1967 JULY	AUG.	SEPT.	OCT.	NOV.	DEC.	1968 JAN.	FEB.	MAR.	APR.	MAY	JUNE	JULY	AUG.	SEPT.	TOTAL OCT. 1 THROUGH SEPT. 30
LOS ANGELES DRAINAGE PROVINCE U																	
VENTURA RIVER HYDROLOGIC UNIT U02																	
CASITAS DAM																	
EVAP	56.96	7.44	8.18	4.89	5.23	2.94	1.72	1.96	1.99	4.62	5.56	5.82	6.61	7.71	7.79	6.29	58.24
WIND	8650	1116	1026	701	674	510	552	464	493	783	798	513	1020	1072	1039	782	8700
CASITAS RESERVOIR																	
EVAP	57.70	7.98	8.43	5.33	5.74	2.44	1.42	1.70	1.84	4.14	5.42	6.02	7.24	8.18	7.53	6.28	57.95
WIND	12379	1250	1366	1084	1062	758	852	579	595	1087	1215	1367	1164	1419	1344	1022	12464
SANTA CLARA-CALLEGUAS HYDROLOGIC UNIT U03																	
BOUQUET CANYON F124																	
EVAP	80.84	11.83	11.60	8.45	8.72	4.02	2.67	3.41	2.36	4.75	6.80	7.06	9.17	10.86	9.78	7.95	77.55
FISH CREEK																	
EVAP	--	12.46	12.84	--	9.36	6.12	2.79	4.13	4.05	5.90	8.42	7.65	8.00	1.38	1.39	10.26	69.45
TEMP-MAX		--	--	--	--	--	--	59.0	64.0H	71.0	78.0	84.0	89.0	93.0	88.0	86.0	
TEMP-MIN		--	--	--	--	--	--	41.0	48.0H	47.0	50.0	56.0	61.0	66.0	62.0	59.0	
NEWHALL SOLEDAD 32C																	
EVAP	--	--	--	--	5.06	3.71	--	--	--	--	--	6.73	8.06	8.69	7.49	6.55	--
PINE CANYON PAI STN																	
EVAP	68.49E	10.68	9.55	6.72	6.75	3.45E	2.77E	2.18	2.12	3.38	5.19	6.62	9.08	9.58	9.57	8.75	69.44E
PYRAMID RESERVOIR																	
EVAP	65.44	7.80	8.68	6.49	6.00	2.12	2.49	3.06	2.20	4.08	6.10	7.20	9.02	1.03	8.89	7.80	59.99
WIND	--	-	-	-	1230	1208	1664	1367	-	1420	1118	1452	1573	1375	1352	1171	--
TEMP-MAA		--	91.0	84.0	77.0	63.0	50.0	52.0	61.0	66.0	75.0	81.0	89.0	92.0	89.0	85.0	
TEMP-MIN		--	56.0	53.0	42.0	39.0	29.0	30.0	37.0	35.0	37.0	44.0	52.0	56.0	52.0	51.0	
WAYSIDE H R EVAP																	
EVAP	--	--	--	--	8.00	4.20	3.88	5.25	2.97	6.49	8.12	8.66	9.23	10.99	10.75	11.06	89.60
WIND	--	-	-	-	1169	666	1932	1308	837	1344	1376	1421	1190	1237	1322	1223	15025
LOS ANGELES-SAN GABRIEL RIV. HYDROLOGIC UNIT U05																	
ARCADIA ARBOREIUM																	
EVAP	46.20	6.63	6.68	4.73	4.01	2.34	2.06	1.68	1.50	3.36	4.18	4.18	4.85	6.38	6.31	5.12	45.97
BALDWIN PARK																	
EVAP	--	8.06	8.60	8.71	--	--	1.83	1.65	1.58	3.32	4.82	5.26	5.90	8.31	6.77	5.53	--
BIG DALTON DAM																	
EVAP	54.20	7.70	7.78	4.38	5.93	2.95	2.39	2.19	1.74	3.46	4.72	5.08	5.88	7.42	7.07	6.12	54.95
BIG SANTA ANITA DAM																	
EVAP	70.35E	7.61E	8.75	5.93	9.01	5.15	4.19	4.91	3.47	5.93	5.81	4.23	5.36	7.83	7.51	7.80	71.20
BIG TUJUNGA DAM																	
EVAP	79.65	9.90	10.70	7.47	9.83	4.69	3.90	3.55	2.89	5.30	6.12	6.62	8.68	9.70	9.22	8.85	79.35
CHATSWORTH RESERVOIR																	
EVAP	78.70	8.89	10.23	6.68	9.01	3.60	5.59	4.75	2.46	5.61	6.76	7.62	7.50	9.54	8.94	8.40	79.78
COGSWELL DAM																	
EVAP	67.58E	9.80	10.11	6.97	6.75E	3.26E	2.21E	2.18	2.23	4.27	5.70	6.44	7.66	9.18	8.86	7.80	66.54E
DESCANSO GARDENS																	
EVAP	54.21E	7.41	7.26	5.12	5.71	2.75E	2.12	2.24	1.53	4.10	5.43	4.96	5.58	6.75	6.39	5.72	53.28E
EAGLE ROCK RES																	
EVAP	69.45	8.70	9.25	5.84	6.68	3.70	3.15	3.68	3.17	5.93	6.61	6.36	6.38	8.66	8.21	7.10	69.63
ENCINO RESERVOIR																	
EVAP	71.50	9.00	9.44	6.72	7.21	3.67	3.21	3.13	2.48	5.13	6.68	7.17	7.66	9.30	8.91	8.05	72.60

See page 57 for key to terms & abbreviations

TABLE A-4 (Cont.)
EVAPORATION DATA
SOUTHERN CALIFORNIA

EVAPORATION IN INCHES — WIND IN TOTAL MILES — AVERAGE WATER TEMPERATURE IN DEGREES FAHRENHEIT

STATION NAME	TOTAL JULY 1 THROUGH JUNE 30	1967						1968									TOTAL OCT. 1 THROUGH SEPT. 30
		JULY	AUG.	SEPT.	OCT.	NOV.	DEC.	JAN.	FEB.	MAR.	APR.	MAY	JUNE	JULY	AUG.	SEPT.	
LOS ANGELES DRAINAGE PROVINCE U																	
LOS ANGELES-SAN GABRIEL RIV. HYDROLOGIC UNIT U05																	
FULLERTON A P																	
EVAP	66.51	8.79	8.55	5.01	5.01	3.55	2.93	2.97	2.47	6.85	7.27	6.48	6.63	8.83	8.43	6.87	68.29
LA FRESA S C E CO																	
EVAP	48.42	6.20	5.83	4.69	3.98	2.29	2.07	1.36	1.30	3.57	5.20	5.95	5.98	6.35	6.03	6.03	50.11
LOWER FRANKLIN RES																	
EVAP	70.69	8.23	9.04	6.66	6.92	4.12	3.57	3.71	2.73	5.54	6.39	6.84	6.94	8.40	8.49	7.29	70.94
MORRIS DAM																	
EVAP	58.95	8.62	8.56	5.57	6.13	2.87	2.16	2.09	1.81	4.02	5.14	5.62	6.36	8.39	7.82	6.80	59.21
OPIOS CAMP FC 57BE																	
EVAP	44.71E	8.25	7.73	4.37	3.76	0.89E	0.98	0.89	0.67	1.88	3.53	5.16	6.60	7.19	6.19	5.60	43.34E
PACOIMA DAM FC 33A E																	
EVAP	74.59	7.70	8.88	6.06	9.49	5.19	4.79	4.86	3.21	5.85	6.38	6.00	6.18	7.73	7.45	7.21	74.34
PALOS VERDES																	
EVAP	51.52	6.60	7.37	5.02	4.53	2.66	1.74	1.65	1.63	3.93	5.36	5.71	5.32	6.26	7.06	5.61	51.46
PUDDINGSTONE DAM																	
EVAP	62.98E	8.57	8.91	5.91	6.35	3.23E	2.75	2.78	2.02	4.36	5.30	5.94	6.86	9.22	8.78	7.44	65.03E
RIO HONDO SPREAD GRN																	
EVAP	57.17	6.57	7.65	5.18	5.20	3.14	2.44	3.12	2.29	4.40	5.00	5.98	6.20	7.54	6.90	5.90	58.11
SAN DIMAS DAM																	
EVAP	52.59E	7.69	7.67	4.84	5.51	2.67E	1.87	1.75	1.61	3.49	4.34	5.03	5.92	7.57	7.05	5.90	52.71E
SAN GABRIEL DAM																	
EVAP	72.32	9.43	9.70	6.36	8.16	4.62	3.35	3.80	2.78	5.19	5.96	5.97	7.00	8.72	8.43	8.27	72.25
SILVER LAKE RES																	
EVAP	60.11	7.46	7.82	5.51	4.85	2.63	2.33	2.54	2.08	5.09	6.12	6.70	6.98	8.19	7.82	6.26	61.59
STONE CANYON RES																	
EVAP	66.45	7.69	8.38	5.74	6.90	3.52	3.91	3.91	2.60	5.43	5.78	6.39	6.20	7.55	7.66	6.72	66.57
VAN NORMAN LK LWR DA																	
EVAP	76.18	8.52	7.49	6.07	8.62	3.82	5.18	5.38	3.12	6.39	7.30	7.37	6.92	8.94	9.11	8.73	80.88
VERDUGO PUMP STA																	
EVAP	--	--	--	--	11.35	5.21	4.83	5.52	4.48	8.13	8.70	8.03	8.43	10.77	10.06	10.09	95.60

See page 57 for key to terms & abbreviations

TABLE A-4 (Cont.)
EVAPORATION DATA
SOUTHERN CALIFORNIA

EVAPORATION IN INCHES — WIND IN TOTAL MILES — AVERAGE WATER TEMPERATURE IN DEGREES FAHRENHEIT

STATION NAME	TOTAL JULY 1 THROUGH JUNE 30	1967 JULY	1967 AUG.	1967 SEPT.	1967 OCT.	1967 NOV.	1967 DEC.	1968 JAN.	1968 FEB.	1968 MAR.	1968 APR.	1968 MAY	1968 JUNE	1968 JULY	1968 AUG.	1968 SEPT.	TOTAL OCT. 1 THROUGH SEPT. 30
LAHONTON DRAINAGE PROVINCE W																	
AMARGOSA HYDROLOGIC UNIT W09																	
DEATH VALLEY																	
EVAP	158.94	23.24	22.47	15.45	12.67	3.57	4.79	4.72	4.80	11.76	15.46	18.85	21.16	23.66	21.61	17.35	160.40
WIND	25994	2392	2327	2282	2151	1012	2310	1442	1096	2643	3100	2652	2587	2704	2783	2056	26536
TEMP-MAX		104.5	104.0	96.5	86.1	74.1	58.7	61.4	75.2	80.6	85.9	94.1	100.7	102.6	98.2	95.6	
TEMP-MIN		75.6	75.9	70.7	58.5	54.2	40.6	40.5	53.6	52.7	55.9	62.7	69.3	74.6	71.2	67.6	
ANTELOPE HYDROLOGIC UNIT W26																	
FAIRMONT RESERVOIR																	
EVAP	106.88	17.25	15.47	9.76	9.46	4.28	2.07	2.75	5.12	5.66	8.36	11.40	15.30	17.71	14.90	12.73	109.74
MOJAVE (USW8)																	
EVAP	--	18.52	16.26	10.89	9.64	4.99	--	--	--	--	--	--	18.42	16.43E	14.72	13.78	--
WIND	--	3295	2603	2395	2327	1513	2252	-	-	-	-	-	-	-	-	2856	--
TEMP-MAX		94.8	95.0	85.4	78.9	67.5	--	--	--	--	--	--	88.2	91.5	87.7	85.4	
TEMP-MIN		62.8	63.5	59.0	49.5	46.7	--	--	--	--	--	--	56.7	61.6	57.3	54.9	
MOJAVE HYDROLOGIC UNIT W28																	
LAKE GREGORY DAM																	
EVAP	--	--	--	--	6.40	3.32	--	--	--	4.03	6.78	5.08	8.69	10.20	10.75	8.04	--
WIND	--	-	-	-	2500	2195	3008	2666	1957	3121	2957E	2794E	2445	2514	2650	2417	31224E
PILOT ROCK EVAP																	
EVAP	69.05	10.62	9.69	6.16	6.38	3.30	0.84	2.04	2.43	4.72	6.02	7.66	9.19	10.04	9.10	8.25	69.97
WIND	--	1475	1339	1248	-	1381	1630	1764	1484	2050	2078	1907	1728	1673E	1698	1542	--
TEMP-MAX		66.8	66.9	59.1	--	--	--	--	--	--	--	--	--	--	--	--	
TEMP-MIN		--	--	--	--	--	--	--	--	--	--	--	--	--	--	--	

See page 57 for key to terms & abbreviations

TABLE A-4 (Cont.)
EVAPORATION DATA
SOUTHERN CALIFORNIA

EVAPORATION IN INCHES — WIND IN TOTAL MILES — AVERAGE WATER TEMPERATURE IN DEGREES FAHRENHEIT

STATION NAME	TOTAL JULY 1 THROUGH JUNE 30	1967						1968									TOTAL OCT. 1 THROUGH SEPT. 30
		JULY	AUG.	SEPT.	OCT.	NOV.	DEC.	JAN.	FEB.	MAR.	APR.	MAY	JUNE	JULY	AUG.	SEPT.	
COLORADO RIVER BASIN DRAINAGE PROVINCE X																	
WHITEWATER HYDROLOGIC UNIT X19																	
INDIO US DATE GARDEN																	
EVAP	97.52E	13.45	11.96	8.77	7.24	3.22	2.05	2.74	4.30	7.39E	9.48	12.66	14.26	13.16	11.96	10.61	99.07E
WIND	7533	432	341	434	245	67	244	379	540	888	1110	1553	1300	899	972	841	9038
TEMP-MAX		106.7	106.3	98.0	89.5	79.1	67.9	64.7	78.8	82.3	89.1	95.0	102.2	103.4	101.8	98.1	
TEMP-MIN		76.5	77.4	71.4	61.3	55.4	41.8	42.9	53.3	54.4	56.6	62.0	67.5	73.7	70.7	54.9	
SANTA ANA DRAINAGE PROVINCE Y																	
SANTA ANA RIVER HYDROLOGIC UNIT Y01																	
IRVINE CO AUTOMATIC																	
EVAP	58.34	6.94	7.46	6.28	5.16	2.55	2.46	2.60	2.16	4.56	5.91	5.98	6.28	8.24	7.65	5.33	58.88
LAKE MATHEWS 1																	
EVAP	--	--	--	--	4.70	2.28	2.75	4.70	2.36	4.44	5.49	6.88	7.70	9.78	9.16	8.35	68.59
PRADO DAM EVAP STA																	
EVAP	75.71	10.68	10.60	7.97	6.95	2.66	3.97	3.47	2.55	4.63	6.53	7.53	7.97	7.98	9.77	8.76	72.77
RIVERSIDE CITRUS EXP																	
EVAP	78.41E	11.22	10.60	6.83	7.13E	3.30	2.80	3.13	3.18	6.34E	7.29	7.70E	8.89	12.09E	10.90	9.14	81.89E
WIND	14995E	1170	1061	1145E	1043	1051	1421	1132	925	1539	1594	1523	1391	2236E	2433	1942	18230E
TEMP-MAX		--	--	--	--	--	--	--	--	--	--	--	--	--	87.1	83.9	
TEMP-MIN		--	--	--	--	--	--	--	--	--	--	--	--	--	62.5	60.4	
VILLA PARK DAM																	
EVAP	59.03	7.89	7.58	4.87	6.23	2.65	3.04	2.84	2.06	4.33	5.34	5.58	6.62	7.42	7.88	6.71	60.70
SAN JACINTO VALLEY HYDROLOGIC UNIT Y02																	
BEAUMONT PUMPING PL																	
EVAP	--	11.83	10.70	7.90E	7.72	3.03E	--	--	3.34E	4.35	6.25E	6.39	7.58E	9.69E	7.95	7.48	--
WIND	--	396	532	396	515	312	-	406	352E	592	526	624	499	520	631	635	--
TEMP-MAX		92.7	92.4	--	--	72.4	52.8	--	64.1	67.7	74.6	79.8	88.5	92.6	90.8	86.8	
TEMP-MIN		57.8	57.9	--	--	44.1	36.3	--	44.6	41.4	44.2	47.9	49.5	56.9	54.9	53.4	
PERRIS RES EVAP																	
EVAP	--	12.68	12.92	7.99	9.56	--	6.57	3.25	3.81	5.82	8.09	10.21	11.92	13.03	12.40	9.98	--
WIND	--	1110	1405	-	-	-	-	2052	1624	2216	2411	2843	2496	2536	2625	2299	--

See page 57 for key to terms & abbreviations

TABLE A-4 (Cont.)
EVAPORATION DATA
SOUTHERN CALIFORNIA

EVAPORATION IN INCHES — WIND IN TOTAL MILES — AVERAGE WATER TEMPERATURE IN DEGREES FAHRENHEIT

STATION NAME	TOTAL JULY 1 THROUGH JUNE 30	1967 JULY	1967 AUG.	1967 SEPT.	1967 OCT.	1967 NOV.	1967 DEC.	1968 JAN.	1968 FEB.	1968 MAR.	1968 APR.	1968 MAY	1968 JUNE	1968 JULY	1968 AUG.	1968 SEPT.	TOTAL OCT. 1 THROUGH SEPT. 30
SAN DIEGO DRAINAGE PROVINCE Z																	
SAN JUAN HYDROLOGIC UNIT Z01																	
EL TORO																	
EVAP	70.65	9.50	8.47	6.21	6.72	3.22	2.37	2.83	2.61	6.35	7.25	6.07	9.05	8.82	9.59	7.78	72.66
SAN DIEGUITO HYDROLOGIC UNIT Z05																	
HODGES DAM																	
EVAP	65.50	8.70	8.52	6.23	6.49	3.36	2.22	2.65	2.39	4.43	5.87	7.22	7.42	9.08	8.85	7.10	67.08
SAN DIEGUITO DAM																	
EVAP	59.36	7.87	7.80	5.68	5.70	2.83	2.19	2.38	1.82	4.20	5.92	6.51	6.46	7.86	7.83	6.62	60.32
SUTHERLAND DAM																	
EVAP	72.44	9.47	9.77	6.11	8.00	3.75	3.27	3.62	3.19	4.57	5.32	6.87	8.50	9.83	9.53	7.89	74.34
PENASQUITA HYDROLOGIC UNIT Z06																	
MIRAMAR																	
EVAP	76.15	10.34	10.75	7.15	7.38	3.43	3.01	3.74	2.88	5.44	6.66	7.24	8.13	9.60	9.95	8.41	75.87
SAN DIEGO HYDROLOGIC UNIT Z07																	
EL CAPITAN DAM																	
EVAP	84.49	10.72	11.29	8.18	9.36	4.28	2.56	3.55	3.26	5.77	7.10	8.41	10.01	11.01	11.29	9.96	86.56
MURRAY DAM																	
EVAP	57.20	7.71	7.32	5.56	5.64	2.78	1.70	2.47	2.09	4.18	5.02	5.87	6.86	7.38	7.45	6.13	57.57
SAN VICENTE RES																	
EVAP	63.10	8.40	8.45	6.28	6.70	3.29	1.88	2.27	2.54	4.54	5.44	6.30	7.01	8.38	8.09	7.42	63.86
OTAY HYDROLOGIC UNIT Z10																	
CHULA VISTA																	
EVAP	65.45	7.44	7.30	6.28	5.62	3.63	2.98	3.20	2.82	5.35	7.05	7.10	6.68	7.56	7.97E	6.72	66.68E
WIND	30815	3157	3090	2988	2072	2003	2052	1687	1688	2540	3093	3368	3077	3045	3069E	2973	30667E
TEMP-MAX		--	--	83.1	79.8	71.3	60.8	63.2	67.6	73.3	76.2	78.2	78.0	85.1	84.8	82.8	
TEMP-MIN		--	--	65.2	54.9	53.5	42.9	41.9	50.5	48.4	50.8	54.7	59.3	63.2	62.0	61.0	
LOWER OTAY RESERVOIR																	
EVAP	59.52	7.94	8.08	6.67	5.63	2.70	1.75	2.23	1.99	3.34	6.08	6.55	6.56	7.98	8.00	7.05	59.86
TIAJUANA HYDROLOGIC UNIT Z11																	
BARRETT DAM																	
EVAP	58.64	8.76	8.82	5.52	6.45	2.56	1.40	1.79	2.07	3.04	4.74	5.97	7.52	8.17	8.02	6.93	58.66
MORENO DAM																	
EVAP	57.49	8.38	7.20	5.08	5.33	2.08	2.03	1.74	1.88	3.43	4.67	6.65	9.02	9.18	7.92	7.10	61.03

See page 57 for key to terms & abbreviations

Appendix B
SURFACE WATER MEASUREMENTS

Appendix B

SURFACE WATER MEASUREMENTS

This appendix presents surface water data for Southern California from October 1, 1967 through September 30, 1968. These data consist of summary tables of annual unimpaired runoff from major streams (Table B–1), daily mean discharge (Table B–2), diversions from the Colorado River (Figure B–1), imported water (Figure B–2), and monthly water content of major reservoirs (Table B–3).

Each station in this appendix has been assigned an identification number.

TABLE B–1 – ANNUAL UNIMPAIRED RUNOFF AT SELECTED STATIONS

Unimpaired runoff is defined as the flow that occurs naturally at a point in a stream if there were: (1) no upstream controls such as dams or reservoirs; (2) no artificial diversions or accretions; and, (3) no change in ground water storage resulting from development. The computed natural, or unimpaired, runoff values are considered to be the flows that would occur if no impairments were upstream from the measurement points.

TABLE B-1

ANNUAL UNIMPAIRED RUNOFF AT SELECTED STATIONS

In percent of average

Water Year	Owens R. below Long Valley	Big Rock Cr. near Valyermo	Sespe Cr. near Fillmore**	Arroyo Seco near Pasadena	Santa Ana R. near Mentone	Murrieta Cr. at Temecula	Arroyo Grande at Arroyo Grande
Average Annual Runoff*	141,680	11,662	72,613	5,653	55,860	7,401	15,494
1915–16	145	293	198	299	447	815	281
1916–17	147	111	101	99	126	74	188
1917–18	121	117	270	99	151	55	316
1918–19	120	33	40	27	68	51	27
1919–20	104	161	56	64	145	58	84
1920–21	106	104	45	56	93	39	20
1921–22	141	334	344	449	341	279	240
1922–23	119	115	55	56	113	60	33
1923–24	77	36	14	15	65	43	7
1924–25	82	25	15	19	51	51	14
1925–26	87	105	149	109	86	38	148
1926–27	107	137	143	120	202	357	190
1927–28	80	47	27	22	35	46	55
1928–29	70	33	26	24	47	27	21
1929–30	71	53	25	28	62	30	14
1930–31	52	37	23	26	39	37	5
1931–32	97	135	114	94	154	178	210
1932–33	82	51	44	48	47	13	37
1933–34	66	41	72	52	39	6	47
1934–35	91	153	115	159	83	27	10
1935–36	99	43	73	64	67	32	71
1936–37	113	194	236	211	270	294	254
1937–38	174	283	329	387	345	426	334
1938–39	105	91	63	83	106	67	57
1939–40	102	74	45	70	75	87	62
1940–41	117	312	517	446	188	423	423
1941–42	124	60	58	44	76	21	138
1942–43	114	264	235	376	138	424	295
1943–44	92	207	197	243	93	101	100
1944–45	118	90	75	103	115	64	78
1945–46	109	125	89	88	88	38	35
1946–47	88	138	62	105	62	18	22
1947–48	79	40	11	21	40	9	11
1948–49	72	36	13	22	55	9	17
1949–50	78	29	23	27	42	8	32
1950–51	86	12	5	10	26	6	25
1951–52	128	150	207	204	140	332	237
1952–53	89	41	31	26	47	17	64
1953–54	88	60	46	54	92	44	46
1954–55	94	51	24	23	47	13	28
1955–56	121	41	41	38	33	8	112
1956–57	99	38	33	21	45	13	21
1957–58	127	215	312	200	155	192	302
1958–59	90	44	44	28	35	9	37
1959–60	75	18	18	14	34	6	28
1960–61	63	15	12	14	21	4	13
1961–62	101	122	247	117	71	18	124
1962–63	112	29	23	32	25	24	37
1963–64	72	25	19	25	32	4	15
1964–65	104	33	36	39	43	5	36
1965–66	87	211	217	258	118	73	33
1966–67	148	171	216	301	200	25	239
1967–68	92	71	33	93	62	5	24

*Average unimpaired runoff in acre-feet computed from the 50-year period October 1915 through September 1965.
**Data prior to October 1927 from D.W.R. Bulletin No. 1. Listed as "Sespe Creek near Sespe."

TABLE B-2

DAILY MEAN DISCHARGE

The discharge figures in this table have been rounded off as follows:

1. Daily flows - second-feet

0.0	- 9.9	nearest	Tenth
10	- 999	"	Unit
1,000	- 9,999	"	Ten
10,000	- 99,999	"	Hundred
100,000	- 999,999	"	Thousand

2. Monthly means - second-feet

0.0	- 99.9	nearest	Tenth
100	- 9,999	"	Unit
10,000	- 99,999	"	Ten
100,000	- 999,999	"	Hundred

3. Yearly totals - acre-feet

0.0	- 9,999	nearest	Unit
10,000	- 99,999	"	Ten
100,000	- 999,999	"	Hundred
1,000,000	- 9,999,999	"	Thousand

TABLE B-2

DAILY MEAN DISCHARGE

(IN CUBIC FEET PER SECOND)

WATER YEAR	STATION NO.	STATION NAME
1968	V-9-2200	WEST FORK MOJAVE RIVER BELOW CEDAR SPRINGS

DAY	OCT.	NOV.	DEC.	JAN.	FEB.	MAR.	APR.	MAY	JUNE	JULY	AUG.	SEPT.	DAY
1	3.6 E	2.8	62	20	25	17	25	3.2	1.0	0.8			1
2	3.9 E	2.9	30	20	20	13	40	5.3	0.9	0.2			2
3	4.2	2.8	21	20	19	9.8	24	5.8	0.9	0.2			3
4	4.5	2.9	16	17	19	8.7	16	4.6	0.9	0.2			4
5	4.7	2.9	14	14	19	8.2	13	3.9	0.9	0.2			5
6	3.2	3.2	13	13	18	8.2	12	5.1	0.8	0.2			6
7	2.2	2.8	11	12	16	13	11	4.7	0.8	0.5			7
8	2.0	3.5	7.6	12	14	143	10	3.6	0.8	0.3			8
9	1.1	2.5	7.4	12	24	66	10	3.4	0.8	0.1			9
10	0.0	3.1	8.0	13	31	44	9.1	3.4	0.8	0.1			10
11	0.0	3.5	7.3	13	27	33	8.4	3.5	0.8	0.1			11
12	0.0	2.9	5.2	12	21	25	8.3	7.1	0.7	0.0			12
13	0.0	3.7	6.3	11	43	31	9.8	11	0.7	0.0	N	N	13
14	0.0	3.3	6.1	11	64	30	9.0	7.6	0.6	0.0			14
15	0.0	2.7	6.8	10	47	22	7.1	4.5	0.4	0.0	O	O	15
16	0.0	1.7	9.1	9.9	35	21	7.6	3.4	0.4	0.0			16
17	0.0	0.9	13	9.8	28	39	7.5	2.8	0.4	0.0	F	F	17
18	0.2	0.0	47	9.4	24	26	7.1	2.6	0.3	0.0			18
19	0.6	106	44	9.7	21	20	7.8	2.6	0.3	0.0			19
20	0.2	161	29	10	20	17	7.6	2.8	0.3	0.0	L	L	20
21	0.0	37	19	10	18	17	7.4	2.7	0.2	0.0	O	O	21
22	0.1	26	13	11	16	20	6.9	2.6	0.2	0.0			22
23	0.8	19	13	11	15	22	6.8	2.6	0.2	0.0	W	W	23
24	2.2	15	12	11	14	19	6.6	2.4	0.2	0.0			24
25	2.8	12	14	9.8	13	13	5.6	2.3	0.2	0.0			25
26	2.9	12	17	9.3	12	12	6.5	4.5	0.2	0.0			26
27	3.0	14	19	52	11	12	5.3	2.5	0.2	0.0			27
28	3.0	17	20	43	14	11	4.6	2.0	0.2	0.0			28
29	2.9	17	23	32	19	10	3.9	2.0	0.4	0.0			29
30	2.8	98	24	27		10	2.2	1.4	1.5	0.0			30
31	2.8		22	27		9.6		1.1		0.0			31
MEAN	1.7	19.4	18.1	16.3	22.9	24.2	10.2	3.8	0.6	0.1			MEAN
MAX.	4.7	161	62	52	64	143	40	11	1.5	0.8			MAX.
MIN.	0.0	0.0	5.2	9.3	11	8.2	2.2	1.1	0.2	0.0			MIN.
AC. FT.	107	1152	1114	1000	1319	1490	607	231	33	6			AC. FT.

E — ESTIMATED
NR — NO RECORD
* — DISCHARGE MEASUREMENT OR OBSERVATION OF NO FLOW
# — E AND *

MEAN DISCHARGE	MAXIMUM DISCHARGE	MAXIMUM GAGE HT.	MAXIMUM MO.	MAXIMUM DAY	MAXIMUM TIME	MINIMUM DISCHARGE	MINIMUM GAGE HT.	MINIMUM MO.	MINIMUM DAY	MINIMUM TIME	TOTAL ACRE FEET
9.8	471	6.65	11	20	0245	0.0					7,059

LOCATION			MAXIMUM DISCHARGE OF RECORD			PERIOD OF RECORD		DATUM OF GAGE			
LATITUDE	LONGITUDE	1/4 SEC. T. & R. S.B.B.&M.	CFS	GAGE HT.	DATE	DISCHARGE	GAGE HEIGHT ONLY	PERIOD FROM	PERIOD TO	ZERO ON GAGE	REF. DATUM
34° 18.4'	117° 18.9'	NE32 3N 4W	10200	10.90	12/29/65	Jan. 61-Date	Jan. 61-Date	1/61	Date	3159.2	USGS

Station is located 2 miles NE of Cedar Springs on left bank of West Fork of Mojave River at State Highway 118 Crossing.

Drainage area is 34.5 square miles.

TABLE B-2 (Cont.)

DAILY MEAN DISCHARGE

(IN CUBIC FEET PER SECOND)

WATER YEAR	STATION NO.	STATION NAME
1968	V-9-2250	EAST FORK OF WEST FORK MOJAVE RIVER ABOVE CEDAR SPRINGS

DAY	OCT.	NOV.	DEC.	JAN.	FEB.	MAR.	APR.	MAY	JUNE	JULY	AUG.	SEPT.	DAY
1	1.1 E	1.1	33	7.0	8.5	5.9	11	3.6	2.1	1.0	0.4	0.1	1
2	1.1 E	1.1	13	6.7	8.2	5.9	16	3.5	2.0	0.9	0.4	0.0	2
3	1.1	1.1	7.3	6.6	8.3	5.6	8.5	3.4	2.0	0.9	0.4	0.1	3
4	1.1	1.1	5.2	6.3	8.2	5.5	6.5	3.4	2.0	0.8	0.3	0.1	4
5	1.1	1.1	4.8	6.1	8.0	5.4	6.1	3.5	2.2	0.7	0.3	0.1	5
6	1.1	1.2	4.5	5.9	7.7	5.6	5.9	3.5	2.3	0.7	0.2	0.1	6
7	1.1	1.2	4.4	5.8	7.5	6.9	5.8	3.4	2.5	0.9	0.2	0.0	7
8	1.1	1.2	4.2	5.6	7.4	73	5.6	3.4	2.5	1.1	0.1	0.0	8
9	1.0	1.2	3.9	5.6	8.3	33	5.4	3.4	2.4	0.9	0.1	0.0	9
10	1.0	1.3	3.7	5.4	9.2	21	5.3	3.3	2.2	0.7	0.1	0.0	10
11	1.0	1.3	3.7	6.0	8.7	16	5.1	3.4	2.0	0.7	0.1	0.0	11
12	1.0	1.3	3.6	6.5	8.2	13	5.0	4.1	1.9	0.6	0.1	0.0	12
13	0.9	1.2	3.6	6.3	15	12	4.9	4.0	1.8	0.6	0.1	0.0	13
14	0.9	1.2	3.5	6.0	21	13	4.8	3.7	1.8	0.5	0.1	0.0	14
15	0.9	1.3	3.6	5.2	16	11	4.7	3.5	1.7	0.6	0.1	0.1	15
16	1.0	1.3	5.0	4.9	14	9.7	4.8	3.3	1.6	0.6	0.2	0.1	16
17	1.0	1.3	6.5	4.8	12	14	4.8	3.2	1.5	0.5	0.3	0.0	17
18	1.0	1.3	15	4.7	11	12	4.7	3.1	1.4	0.4	0.3	0.0	18
19	1.0	20	15	4.7	9.8	10	4.6	3.0	1.3	0.3	0.3	0.0	19
20	1.1	30	11	4.7	9.2	9.2	4.5	2.9	1.3	0.3	0.4	0.1	20
21	1.4	8.2	8.1	5.0	8.6	8.5	4.5	3.0	1.2	0.2	0.5	0.1	21
22	3.4	5.1	6.9	6.2	8.1	8.1	4.3	3.1	1.1	0.2	0.4	0.1	22
23	1.7	4.0	6.3	5.9	7.7	7.8	4.2	3.0	1.1	0.2	0.3	0.1	23
24	1.3	3.7	6.0	5.7	7.4	7.4	4.1	2.9	1.1	0.1	0.2	0.1	24
25	1.2	3.6	6.4	5.4	7.1	7.2	4.1	2.8	1.0	0.1	0.2	0.1	25
26	1.2	3.5	7.2	5.8	6.8	7.0	4.0	2.6	1.0	0.1	0.2	0.1	26
27	1.2	4.2	8.0	21	6.4	6.8	3.9	2.6	0.9	0.3	0.2	0.1	27
28	1.2	4.2	8.4	16	6.3	6.6	3.8	2.4	1.0	0.6	0.1	0.1	28
29	1.1	3.7	8.1	11	6.1	6.4	3.7	2.4	1.1	0.8	0.1	0.1	29
30	1.1	40	7.8	9.7		6.1	3.6	2.3	1.1	0.6	0.1	0.1	30
31	1.1		7.2	9.0		5.9		2.3		0.5	0.1		31
MEAN	1.2	5.1	7.6	7.0	9.4	11.8	5.5	3.2	1.6	0.6	0.2	0.1	MEAN
MAX.	3.4	40	33	21	21	73	16	4.1	2.5	1.1	0.5	0.1	MAX.
MIN.	0.9	1.1	3.5	4.7	6.1	5.4	3.6	2.3	0.9	0.1	0.1	0.0	MIN.
AC. FT.	72	302	465	427	539	723	325	194	97	35	13	3	AC. FT.

E — ESTIMATED
NR — NO RECORD
* — DISCHARGE MEASUREMENT OR OBSERVATION OF NO FLOW
# — E AND *

MEAN DISCHARGE	MAXIMUM DISCHARGE	MAXIMUM GAGE HT.	MAXIMUM MO.	MAXIMUM DAY	MAXIMUM TIME	MINIMUM DISCHARGE	MINIMUM GAGE HT.	MINIMUM MO.	MINIMUM DAY	MINIMUM TIME	TOTAL ACRE FEET
4.4	145	4.23	3	8	0545	0.0					3,195

LOCATION			MAXIMUM DISCHARGE OF RECORD			PERIOD OF RECORD		DATUM OF GAGE			
LATITUDE	LONGITUDE	1/4 SEC. T. & R. S.B.B.&M.	CFS	GAGE HT.	DATE	DISCHARGE	GAGE HEIGHT ONLY	PERIOD FROM	PERIOD TO	ZERO ON GAGE	REF. DATUM
34° 16.3'	117° 17.5'	SW10 2N 4W	5110	7.10	12/29/65	March 61-Date	March 61-Date	3/61	Date	3580.3	USGS

Station is located 2.2 miles east of Cedar Springs on the right bank of the East Fork of the West Fork of Mojave River.

Drainage area is 11.5 square miles.

TABLE B-2 (Cont.)

DAILY MEAN DISCHARGE

(IN CUBIC FEET PER SECOND)

WATER YEAR	STATION NO.	STATION NAME
1968	V-9-2300	WEST FORK MOJAVE RIVER ABOVE CEDAR SPRINGS

DAY	OCT.	NOV.	DEC.	JAN.	FEB.	MAR.	APR.	MAY	JUNE	JULY	AUG.	SEPT.	DAY
1	0.9E	0.8	6.1	3.0	2.4	2.3	2.6E	1.1	0.8	0.3	0.1		1
2	0.9E	0.8	3.9	2.9	2.1	2.3	2.8E	1.9	0.7	0.2	0.0		2
3	0.8	0.8	3.1	2.8	2.4	2.2	2.8E	1.6	0.7	0.2	0.0		3
4	0.9	0.8	2.7	2.9	2.4	2.1	2.8E	1.6	0.7	0.2	0.0		4
5	0.9	0.8	2.4	3.1	2.4	1.9	2.8E	1.7	0.9	0.2	0.0		5
6	0.9	0.9	2.2	2.9	2.4	1.9	2.8E	1.6	0.9	0.2	0.0		6
7	0.8	0.9	2.1	2.9	2.4	2.2	2.8E	1.4	1.0	0.3	0.0		7
8	0.8	0.9	2.0	2.8	2.3	13	2.8E	1.4	1.0	0.3	0.0	N	8
9	0.8	0.9	2.0	2.8	2.7	6.5	2.8E	1.4	0.9	0.2	0.0		9
10	0.8	0.9	2.0	2.8	3.4	5.0	2.8E	1.3	0.8	0.2	0.0	O	10
11	0.8	0.9	1.9	2.8	3.1	4.3	2.6E	1.4	0.8	0.1	0.0		11
12	0.7	0.9	1.9	2.8	2.8	3.9	2.6E	1.5	0.7	0.1	0.0		12
13	0.7	0.9	1.7	2.7	4.5	4.4	2.6E	1.6	0.7	0.1	0.0		13
14	0.7	0.9	1.7	2.6	9.0	4.2	2.6E	1.4	0.6	0.1	0.0		14
15	0.7	1.4	1.8	2.6	6.3	3.8	2.6E	1.4	0.6	0.1	0.0		15
16	0.8	1.8	1.8	2.6	5.2	3.7	2.6E	1.3	0.5	0.1	0.0		16
17	0.8	1.8	1.8	2.5	4.8	4.5	2.5	1.3	0.5	0.1	0.0		17
18	0.8	2.0	4.5	2.4	4.3	4.0	2.2	1.2	0.5	0.1	0.0	F	18
19	0.7	15	4.0	2.4	3.8	3.8	2.4	1.2	0.4	0.1	0.0		19
20	0.7	31	2.9	2.4	3.5	3.6	2.4	1.1	0.4	0.1	0.1	L	20
21	0.8	4.7	2.6	2.4	3.2	3.4	2.4	1.2	0.4	0.0	0.1	O	21
22	0.8	2.7	2.4	2.3	3.0	3.2	2.3	1.2	0.4	0.0	0.1		22
23	0.8	2.1	2.3	2.3	2.9	3.3	2.2	1.2	0.4	0.0	0.0	W	23
24	0.8	1.8	2.5	2.3	2.8	3.2	2.2	1.1	0.4	0.0	0.0		24
25	0.8	1.6	3.1	2.2	2.7	3.2	2.2	1.1	0.3	0.0	0.0		25
26	0.8	1.6	3.6	2.5	2.6	3.1	2.6	1.0	0.3	0.0	0.0		26
27	0.8	1.5	4.0	5.4	2.6	2.9	2.1	1.0	0.3	0.0	0.0		27
28	0.8	1.6	3.9	4.0	2.4	2.8	2.0	0.9	0.3	0.2	0.0		28
29	0.8	1.5	3.7	3.2	2.4	3.0	2.0	0.9	0.4	0.2	0.0		29
30	0.8	11	3.5	2.9		2.9	2.0	0.9	0.3	0.1	0.0		30
31	0.8		3.2	2.9		2.8		0.8		0.1	0.0		31
MEAN	0.8	3.2	2.8	2.8	3.3	3.7	2.5	1.3	0.6	0.1	0.0		MEAN
MAX.	0.9	31	6.1	5.4	9.0	13	2.8	1.9	1.0	0.3	0.1		MAX.
MIN.	0.7	0.8	1.7	2.3	2.1	1.9	2.0	0.8	0.3	0.0	0.0		MIN.
AC. FT.	49	188	172	172	192	224	147	78	35	7.5	1.6		AC. FT.

E — ESTIMATED
NR — NO RECORD
* — DISCHARGE MEASUREMENT OR OBSERVATION OF NO FLOW
# — E AND *

MEAN DISCHARGE	MAXIMUM DISCHARGE	GAGE HT.	MO.	DAY	TIME	MINIMUM DISCHARGE	GAGE HT.	MO.	DAY	TIME	TOTAL ACRE FEET
1.8	163	3.03	11	20	0015	0.0					1,267

LOCATION			MAXIMUM DISCHARGE OF RECORD			PERIOD OF RECORD		DATUM OF GAGE			
LATITUDE	LONGITUDE	1/4 SEC. T. & R. S.B.B.&M.	CFS	GAGE HT.	DATE	DISCHARGE	GAGE HEIGHT ONLY	PERIOD FROM	PERIOD TO	ZERO ON GAGE	REF. DATUM
34° 17.1'	117° 22.5'	SW2 2N 5W	612	5.68	11/22/65	Feb. 61-Date	Feb. 61-Date	2/61	Date	3552.3	USGS

Station is located 2.6 miles west of Cedar Springs on the left bank of the West Fork of Mojave River.

Drainage area is 3.2 square miles.

TABLE B-2 (Cont.)

DAILY MEAN DISCHARGE

(IN CUBIC FEET PER SECOND)

WATER YEAR	STATION NO.	STATION NAME
1968	V-9-2902	LAS FLORES DIVERSION FROM WEST FORK MOJAVE RIVER BELOW CEDAR SPRINGS

DAY	OCT.	NOV.	DEC.	JAN.	FEB.	MAR.	APR.	MAY	JUNE	JULY	AUG.	SEPT.	DAY
1				0.0	0.7	0.0	0.0	7.7	5.6	1.4	0.2E	0.2E	1
2				0.0	5.3	0.0	0.0	8.0	5.2	1.3	0.2E	0.2E	2
3				0.0	7.2	0.0	0.0	7.8	5.8	1.4	0.2E	0.2E	3
4				3.1	6.5	0.0	0.0	7.4	5.6	1.4	0.2E	0.2E	4
5				4.8	5.9	0.0	2.1	7.3	4.8	1.3	0.2E	0.2E	5
6				4.4	5.2	0.0	7.7	7.7	5.8	1.2	0.2E	0.2E	6
7				3.9	7.3	0.0	8.0	7.7	5.8	1.6	0.2E	0.2E	7
8				3.6	8.4	0.0	8.2	7.7	6.1	2.3	0.2E	0.2E	8
9	N	N	N	3.2	5.4	3.8	8.1	7.6	6.0	1.6	0.2E	0.2E	9
10	O	O	O	3.9	3.0	3.3	8.5	7.5	5.2	1.1	0.2E	0.2E	10
11				7.1	2.4	4.8	8.5	7.6	4.7	0.8	0.2E	0.2E	11
12				7.5	6.9	6.8	8.2	7.6	4.1	0.7	0.2E	0.2E	12
13				7.2	4.6	5.7	8.1	7.8	3.7	0.6	0.2E	0.2E	13
14				6.8	0.4	4.6	8.1	8.0	4.0	0.6	0.2E	0.2E	14
15	F	F	F	6.3	1.8	7.8	7.8	7.8	3.5	0.5	0.2E	0.2E	15
16				5.8	7.2	7.5	7.4	8.1	3.2	0.0	0.2E	0.2E	16
17	L	L	L	5.5	0.0	1.1	7.8	8.2	3.1	0.0	0.2E	0.2E	17
18				5.8	0.0	5.1	7.6	8.1	2.6	0.0	0.2E	0.2E	18
19	O	O	O	4.7	0.0	7.9	8.0	7.8	3.4	0.0	0.2E	0.2E	19
20	W	W	W	3.9	0.0	7.9	8.0	7.7	2.8	0.0	0.2E	0.2E	20
21				3.9	0.0	7.8	7.8	7.8	2.0	0.2E	0.2E	0.2E	21
22				4.7	0.0	5.7	7.8	8.0	1.9	0.2E	0.2E	0.2E	22
23				4.7	0.0	4.4	7.9	7.8	2.1	0.2E	0.2E	0.2E	23
24				4.7	0.0	4.9	7.9	7.7	2.3	0.2E	0.2E	0.2E	24
25				6.1	0.0	7.4	7.6	7.6	1.6	0.2E	0.2E	0.2E	25
26				7.8	0.0	7.6	7.5	7.5	1.3	0.2E	0.2E	0.2E	26
27				2.2	0.0	7.5	8.1	7.4	1.2	0.2E	0.2E	0.2E	27
28				0.0	0.0	7.6	7.1	7.4	1.2	0.2E	0.2E	0.2E	28
29				0.0	0.0	7.6	7.7	5.6	1.7	0.2E	0.2E	0.2E	29
30				0.8		7.4	7.3	5.2	1.8	0.2E	0.2E	0.2E	30
31				1.0		7.6		5.1		0.2E	0.2E		31
MEAN				4.0	2.7	4.6	6.6	7.5	3.6	0.6	0.2	0.2	MEAN
MAX.				7.8	8.4	7.9	8.5	8.2	6.1	2.3	0.2	0.2	MAX.
MIN.				0.0	0.0	0.0	0.0	5.1	1.2	0.0	0.2	0.2	MIN.
AC. FT.				244	155	281	394	461	314	39	12	12	AC. FT.

E — ESTIMATED
NR — NO RECORD
* — DISCHARGE MEASUREMENT OR OBSERVATION OF NO FLOW
# — E AND *

MEAN DISCHARGE	MAXIMUM DISCHARGE	MAXIMUM GAGE HT.	MAXIMUM MO.	MAXIMUM DAY	MAXIMUM TIME	MINIMUM DISCHARGE	MINIMUM GAGE HT.	MINIMUM MO.	MINIMUM DAY	MINIMUM TIME	TOTAL ACRE FEET
2.5	9.1	3.48	4	10	1145	0.0					1,912

LOCATION			MAXIMUM DISCHARGE OF RECORD			PERIOD OF RECORD		DATUM OF GAGE			
LATITUDE	LONGITUDE	1/4 SEC. T. & R. S.B.B.&M.	CFS	GAGE HT.	DATE	DISCHARGE	GAGE HEIGHT ONLY	PERIOD FROM	PERIOD TO	ZERO ON GAGE	REF. DATUM
34° 17.2'	117° 19.6'	SW5 2N 4W	9.1	3.48	4-10-68	March 61-Date	March 61-Date	3/61	Date	3247.3	USGS

Station is located 0.5 miles NE of Cedar Springs on right bank of the West Fork of Mojave River.

TABLE B-2 (Cont.)

DAILY MEAN DISCHARGE

(IN CUBIC FEET PER SECOND)

WATER YEAR	STATION NO.	STATION NAME
1968	Z-2-3750	PIRU CREEK ABOVE FRENCHMANS FLAT

DAY	OCT.	NOV.	DEC.	JAN.	FEB.	MAR.	APR.	MAY	JUNE	JULY	AUG.	SEPT.	DAY
1	4.1	4.1	44	14 E	15	13	37	9.5	2.9	0.2	0.1	0.1	1
2	3.6	4.0	42	14 E	15	14	26	9.3	2.5	0.2	0.0	0.1	2
3	3.7	3.8	35	15 E	15	14	20	8.8	2.3	0.2	0.0	0.1	3
4	3.9	3.4	30	15 E	15	14	16	9.5	2.2	0.2	0.1	0.1	4
5	3.8	3.6	25	15 E	15	14	14	9.5	3.2	0.2	0.0	0.1	5
6	3.4	3.2	21	15 E	15	15	13	9.3	3.8	0.1	0.1	0.1	6
7	3.3	3.3	17	14	14	29	12	9.3	3.9	0.2	0.1	0.1	7
8	3.2	3.4	4.9 E	14	13	70	11	10	4.3	0.1	0.0	0.1	8
9	3.1	3.4	5.5 E	15	14	57	11	11	3.6	0.2	0.1	0.1	9
10	3.2	3.4	6.1 E	15	16	44	9.7	11	2.7	0.1	0.2	0.1	10
11	3.1	3.2	6.8 E	15	15	44	7.6	11	2.1	0.2	0.2	0.0	11
12	3.1	3.0	7.6 E	15	15	46	9.0	11	1.8	0.1	0.1	0.0	12
13	3.3	3.1	8.4 E	16	23	51	9.6	9.7	1.6	0.1	0.0	0.0	13
14	3.4	3.1	9.3 E	15	22	47	9.2	8.1	1.3	0.1	0.1	0.0	14
15	3.4	3.3	10 E	15	20	41	9.0	7.5	1.1	0.3	0.1	0.0	15
16	3.0	3.7	11 E	15	19	37	9.6	7.1	1.1	0.1	0.1	0.0	16
17	2.9	3.5	12 E	15	20	33	9.8	7.1	0.8	0.1	0.1	0.0	17
18	2.9	3.9	14 E	15	23	29	8.9	6.3	0.9	0.1	0.1	0.0	18
19	3.1	38	14 E	15	22	29	9.2	5.8	0.6	0.1	0.0	0.1	19
20	3.1	136	15 E	15	19	28	9.4	5.5	0.4	0.1	0.0	0.2	20
21	3.2	374	15 E	15	18	26	8.9	6.1	0.4	0.1	0.0	0.2	21
22	3.4	288	15 E	15	17	25	9.0	5.9	0.3	0.1	0.2	0.2	22
23	3.4	132	15 E	15	17	26	9.3	5.6	0.3	0.1	0.3	0.2	23
24	3.4	55	16 E	14	16	26	9.9	5.2	0.3	0.0	0.4	0.2	24
25	3.4	37	16 E	14	14	26	9.8	4.7	0.3	0.0	0.3	0.2	25
26	3.3	36	16 E	14	14	26	11	4.5	0.3	0.0	0.3	0.2	26
27	2.9	35	16 E	14	14	26	11	4.0	0.3	0.0	0.2	0.2	27
28	3.5	32	14 E	15	14	26	11	4.2	0.2	0.0	0.2	0.3	28
29	3.9	30	14 E	15	14	26	10	4.0	0.2	0.0	0.2	0.3	29
30	3.8	33	14 E	15		28	9.8	3.6	0.2	0.0	0.1	0.4	30
31	3.9		14 E	15		29		3.1		0.0	0.1		31
MEAN	3.4	42.9	16.1	14.6	16.6	30.9	12.0	7.3	1.5	0.1	0.1	0.1	MEAN
MAX.	4.1	374	44	16	23	57	37	11	4.3	0.2	0.4	0.4	MAX.
MIN.	2.9	3.0	4.9	14	13	13	7.6	3.1	0.2	0.0	0.0	0.3	MIN.
AC. FT.	207	2554	992	897	954	1900	716	450	91	6.8	8.0	7.5	AC. FT.

E — ESTIMATED
NR — NO RECORD
* — DISCHARGE MEASUREMENT OR OBSERVATION OF NO FLOW
# — E AND *

MEAN DISCHARGE	MAXIMUM DISCHARGE	GAGE HT.	MO.	DAY	TIME	MINIMUM DISCHARGE	GAGE HT.	MO.	DAY	TIME	TOTAL ACRE FEET
12.1	557	2.22	11	21	1900	0.0					8,783

LOCATION			MAXIMUM DISCHARGE OF RECORD			PERIOD OF RECORD		DATUM OF GAGE			
LATITUDE	LONGITUDE	1/4 SEC. T. & R. S.B.B.&M.	CFS	GAGE HT.	DATE	DISCHARGE	GAGE HEIGHT ONLY	PERIOD FROM	PERIOD TO	ZERO ON GAGE	REF. DATUM
34° 37.8'	118° 44.8'	NW11 6N 18W	10,160	6.34	11-24-65	Dec. 63-Date	Dec. 63-Date	12/63	Date	0.50	Local

Station is located 13 miles north of Castaic on Golden State Highway Route 99, (Interstate 5), on the right embankment of the highway (east embankment) at the beginning of a concrete flume.

TABLE B-2 (Cont.)

DAILY MEAN DISCHARGE

(IN CUBIC FEET PER SECOND)

WATER YEAR	STATION NO.	STATION NAME
1968	Z-2-3770	CANADA DE LOS ALAMOS BELOW APPLE CANYON

DAY	OCT.	NOV.	DEC.	JAN.	FEB.	MAR.	APR.	MAY	JUNE	JULY	AUG.	SEPT.	DAY
1	1.3	1.5	1.6	1.8	1.7	1.6	2.0	1.4	1.2	0.8	1.0	0.9	1
2	1.3	1.5	1.6	1.8	1.7	2.3	1.7	1.4	1.2	0.8	1.0	0.9	2
3	1.3	1.4	1.6	1.7	1.7	1.6	1.6	1.5	1.2	0.7	1.0	1.0	3
4	1.4	1.5	1.6	1.7	1.7	1.6	1.5	1.5	1.3	0.7	1.0	1.1	4
5	1.4	1.5	1.6	1.8	1.7	1.6	1.5	1.6	1.5	0.7	1.0	1.1	5
6	1.3	1.5	1.6	1.8	1.7	1.6	1.5	1.6	1.6	0.8	1.0	1.0	6
7	1.3	1.5	1.6	1.8	1.7	2.7	1.4	1.6	1.6	1.0	1.1	1.0	7
8	1.3	1.5	1.6	1.8	1.7	2.2	1.4	1.6	1.6	1.1	1.0	1.0	8
9	1.3	1.6	1.6	1.8	2.0	1.9	1.4	1.6	1.6	1.0	1.0	1.0	9
10	1.3	1.6	1.6	1.8	1.8	1.7	1.4	1.6	1.4	0.8	1.0	1.0	10
11	1.2	1.5	1.7	1.8	1.6	1.7	1.4	1.6	1.3	0.7	1.0	1.0	11
12	1.3	1.5	1.7	1.7	1.7	1.7	1.5	1.8	1.3	0.7	1.1	1.1	12
13	1.3	1.5	1.9	1.7	2.6	2.2	1.6	1.8	1.2	0.8	1.2	1.0	13
14	1.3	1.5	1.9	1.7	1.7	1.8	1.5	1.8	1.1	0.9	1.1	1.1	14
15	1.2	1.6	1.9	1.7	1.6	1.7	1.5	1.7	1.1	1.0	1.1	1.2	15
16	1.2	1.7	1.8	1.7	1.6	1.7	1.6	1.7	1.1	1.0	1.2	1.2	16
17	1.2	1.6	1.9	1.7	1.7	1.7	1.5	1.6	1.8	1.0	1.3	1.2	17
18	1.3	1.8	3.2	1.6	1.6	1.7	1.5	1.5	1.1	0.9	1.1	1.2	18
19	1.4	4.5	2.4	1.6	1.6	1.7	1.5	1.5	1.1	0.8	1.1	1.4	19
20	1.4	7.9	1.9	1.6	1.6	1.7	1.6	1.5	1.1	0.8	1.2	1.5	20
21	1.4	10	1.9	1.7	1.6	1.6	1.5	1.6	0.9	0.8	1.3	1.4	21
22	1.5	3.2	1.8	1.7	1.5	1.7	1.5	1.6	0.9	0.8	1.2	1.4	22
23	1.5	1.3	1.7	1.6	1.6	1.7	1.5	1.7	0.8	0.8	1.1	1.4	23
24	1.5	3.3	1.9	1.7	1.6	1.7	1.6	1.6	1.0	0.8	1.0	1.3	24
25	1.5	1.1	1.9	1.7	1.6	1.6	1.6	1.6	0.8	0.9	1.0	1.3	25
26	1.5	1.4	1.8	1.7	1.6	1.6	1.5	1.5	1.0	0.8	1.1	1.2	26
27	1.5	1.6	1.8	2.7	1.6	1.6	1.4	1.4	0.8	0.9	1.1	1.2	27
28	1.5	1.5	1.8	2.1	1.6	1.6	1.3	1.4	0.7	1.2	1.0	1.2	28
29	1.5	1.3	1.8	1.8	1.6	1.6	1.3	1.4	0.7	1.2	1.0	1.4	29
30	1.5	2.4	1.8	1.7		1.6	1.4	1.4	0.8	1.1	1.0	1.5	30
31	1.5		1.8	1.8		1.6		1.3		1.0	0.9		31
MEAN	1.4	2.3	1.8	1.8	1.7	1.8	1.5	1.6	1.2	0.9	1.1	1.2	MEAN
MAX.	1.5	10	3.2	2.7	2.6	2.7	2.0	1.8	1.8	1.2	1.3	1.5	MAX.
MIN.	1.2	1.1	1.6	1.6	1.5	1.6	1.3	1.3	0.7	0.7	0.9	0.9	MIN.
AC. FT.	84	134	112	109	97	108	89	96	69	54	65	70	AC. FT.

E — ESTIMATED
NR — NO RECORD
* — DISCHARGE MEASUREMENT OR OBSERVATION OF NO FLOW
# — E AND *

MEAN DISCHARGE	MAXIMUM DISCHARGE	GAGE HT.	MO.	DAY	TIME	MINIMUM DISCHARGE	GAGE HT.	MO.	DAY	TIME	TOTAL ACRE FEET
1.5	39	1.36	11	20	0530	0.7	0.67	07	12		1,087

e.

LOCATION			MAXIMUM DISCHARGE OF RECORD			PERIOD OF RECORD		DATUM OF GAGE			
LATITUDE	LONGITUDE	1/4 SEC. T. & R. S.B.B.&M.	CFS	GAGE HT.	DATE	DISCHARGE	GAGE HEIGHT ONLY	PERIOD FROM	PERIOD TO	ZERO ON GAGE	REF. DATUM
34°40'44"	118°47'01"	SW22 7N 18W	200	1.91	11-16-65	Mar. 65-date	Mar. 65-date	3/65	Date	0.40	Local

Station is located 0.5 miles south of the intersection of Apple Canyon and Canada de los Alamos and 200 feet west of U.S. Highway 99 (Interstate 5).

TABLE B-2 (Cont.)

DAILY MEAN DISCHARGE

(IN CUBIC FEET PER SECOND)

WATER YEAR	STATION NO.	STATION NAME
1968	Z-3-2330	ELIZABETH LAKE CANYON CREEK ABOVE CASTAIC CREEK

DAY	OCT.	NOV.	DEC.	JAN.	FEB.	MAR.	APR.	MAY	JUNE	JULY	AUG.	SEPT.	DAY
1	1.8	0.8	26	8.7	10	7.2	15	3.4	1.0	0.1			1
2	1.7	0.9	19	8.5	10	7.1	15	3.4	0.9	0.0			2
3	1.8	1.1	16	8.0	9.7	6.7	10	3.3	1.1	0.0			3
4	1.9	1.2	14	8.0	9.4	6.5	8.4	3.5	1.1	0.0			4
5	1.9	1.5	12	8.0	9.0	6.7	7.2	3.6	1.7	0.0			5
6	1.8	1.6	12	7.8	9.1	6.9	6.8	3.4	1.7	0.0			6
7	1.5	1.5	11	7.8	9.0	13	6.6	3.2	1.5	0.0			7
8	1.3	1.5	11	7.7	8.9	35	6.3	3.2	1.8	0.0			8
9	1.2	1.4	10	7.6	10	20	6.0	3.2	1.8	0.0			9
10	0.9	1.5	9.8	7.8	10	15	5.4	3.1	1.4	0.0			10
11	0.8	1.5	9.6	7.9	9.2	13	5.3	3.1	0.9	0.0			11
12	0.8	1.4	9.0	7.3	9.0	12	5.8	5.8	0.7	0.0	N	N	12
13	0.8	1.4	9.6	7.2	12	15	5.8	3.9	0.6	0.0	O	O	13
14	0.8	1.4	10	7.2	11	13	5.6	3.5	0.4	0.0			14
15	0.7	1.5	10	7.1	10	12	6.0	3.1	0.3	0.0	F	F	15
16	0.6	1.8	10	7.0	9.9	11	6.5	2.8	0.3	0.0	L O	L O	16
17	0.6	2.7	9.5	7.4	11	10	6.4	2.5	0.2	0.0	W	W	17
18	0.6	5.0	19	7.4	10	9.4	5.9	2.2	0.2	0.0			18
19	0.6	42	17	7.4	9.3	8.6	5.6	2.0	0.1	0.0			19
20	0.6	26	14	7.8	9.1	8.2	5.5	2.0	0.1	0.0			20
21	0.8	40	12	7.8	8.8	8.4	5.4	2.3	0.0	0.0			21
22	1.2	34	11	7.7	8.6	8.5	4.9	2.4	0.0	0.0			22
23	1.2	17	10	8.0	8.1	8.5	4.8	2.2	0.0	0.0			23
24	1.2	12	10	8.2	8.1	8.3	4.5	2.0	0.0	0.0			24
25	1.2	10	10	8.5	7.9	8.6	4.4	1.7	0.0	0.0			25
26	1.3	8.9	9.9	8.5	7.5	8.7	4.3	1.4	0.1	0.0			26
27	1.2	8.1	9.6	17	7.4	8.9	4.0	1.2	0.1	0.0			27
28	1.4	9.2	9.6	14	7.3	8.7	3.5	1.1	0.2	0.0			28
29	1.4	8.3	9.3	11	7.3	8.9	3.5	1.1	0.3	0.0			29
30	1.3	71	8.9	10		9.0	3.5	1.3	0.2	0.0			30
31	1.0		8.7	11		9.0		1.4		0.0			31
MEAN	1.2	10.6	11.9	8.6	9.2	10.7	6.3	2.1	0.6	0.0			MEAN
MAX.	1.9	71	26	17	12	35	15	5.8	1.8	0.1			MAX.
MIN.	0.6	0.8	8.7	7.0	7.3	6.5	3.5	1.1	0.0	0.0			MIN.
AC. FT.	71	628	733	528	529	659	372	162	37	0.3			AC. FT.

E — ESTIMATED
NR — NO RECORD
* — DISCHARGE MEASUREMENT OR OBSERVATION OF NO FLOW
# — E AND *

MEAN DISCHARGE	MAXIMUM DISCHARGE	MAXIMUM GAGE HT.	MAXIMUM MO.	MAXIMUM DAY	MAXIMUM TIME	MINIMUM DISCHARGE	MINIMUM GAGE HT.	MINIMUM MO.	MINIMUM DAY	MINIMUM TIME	TOTAL ACRE FEET
5.1	241	1.82	11	30	1000	0.0					3,719

LOCATION			MAXIMUM DISCHARGE OF RECORD			PERIOD OF RECORD		DATUM OF GAGE			
LATITUDE	LONGITUDE	1/4 SEC. T. & R. S.B.B.&M.	CFS	GAGE HT.	DATE	DISCHARGE	GAGE HEIGHT ONLY	PERIOD FROM	PERIOD TO	ZERO ON GAGE	REF. DATUM
34° 33.7'	118° 34.2'	SW34 6N 16W	3127	6.36'	12/29/65	Jan. 62-Date	Jan. 62-Date	1/62	1/63	1.82	Local
								2/63	6/65	2.15	Local
								7/65	11/66	0.35'	Local
								12/66	Date	0.14'	Local

Station is located 3.9 miles north of intersection of Castaic Canyon Road and Elizabeth Lake Canyon Road on left bank of stream at Canyon Christian Camp.

Drainage area is 45.7 square miles.

TABLE B-2 (Cont.)

DAILY MEAN DISCHARGE

(IN CUBIC FEET PER SECOND)

WATER YEAR	STATION NO.	STATION NAME
1968	2-3-2340	NECKTIE CANYON CREEK ABOVE CASTAIC CREEK

DAY	OCT.	NOV.	DEC.	JAN.	FEB.	MAR.	APR.	MAY	JUNE	JULY	AUG.	SEPT.	DAY
1		0.0	1.9	0.5	0.2	0.2	0.7	0.1	0.2				1
2		0.0	6.2	0.5	0.2	0.2	0.2	0.0	0.1				2
3		0.0	3.0	0.5	0.2	0.2	0.1	0.0	0.0				3
4		0.0	1.0	0.5	0.2	0.2	0.2	0.0	0.0				4
5	N	0.0	0.6	0.5	0.2	0.2	0.2	0.0	0.0	N	N	N	5
	O												
6		0.0	0.6	0.4	0.2	0.2	0.2	0.0	0.0	O	O	O	6
7		0.0	0.5	0.4	0.2	5.8	0.2	0.0	0.0				7
8	F	0.0	0.4	0.4	0.2	2.1	0.1	0.0	0.0				8
9		0.0	0.4	0.4	0.4	1.3	0.1	0.0	0.0				9
10	L	0.0	0.3	0.3	0.4	1.2	0.1	0.0	0.0	F	F	F	10
11	O	0.0	0.3	0.3	0.3	1.2	0.1	0.0	0.0	L	L	L	11
12		0.0	0.3	0.3	0.4	1.0	0.2	8.5	0.0				12
13	W	0.0	0.2	0.2	2.6	0.8	0.2	3.5	0.0	O	O	O	13
14		0.0	0.2	0.2	3.2	0.4	0.2	0.9	0.0				14
15		0.0	0.3	0.2	0.7	0.2	0.2	0.2	0.0	W	W	W	15
16		0.0	0.8	0.2	0.6	0.2	0.2	0.1	0.0				16
17		0.0	1.2	0.2	0.5	0.1	0.2	0.1	0.0				17
18		0.2	9.2	0.1	0.5	0.1	0.1	0.2	0.0				18
19		6.0	9.3	0.1	0.4	0.1	0.1	0.2	0.0				19
20		3.2	6.6	0.1	0.6	0.2	0.1	0.2	0.0				20
21		13	1.2	0.1	0.7	0.2	0.1	0.2	0.0				21
22		4.0	0.6	0.1	0.6	0.2	0.1	0.3	0.0				22
23		0.3	0.6	0.1	0.5	0.2	0.1	0.3	0.0				23
24		0.3	0.6	0.1	0.5	0.2	0.1	0.3	0.0				24
25		0.3	0.6	0.1	0.5	0.1	0.1	0.3	0.0				25
26		0.3	0.5	0.2	0.5	0.1	0.1	0.3	0.0				26
27		0.3	0.5	1.0	0.5	0.1	0.1	0.4	0.0				27
28		0.3	0.5	0.4	0.4	0.1	0.1	0.3	0.0				28
29		0.2	0.5	0.3	0.3	0.1	0.1	0.2	0.0				29
30		21	0.5	0.3		0.1	0.1	0.0	0.0				30
31			0.5	0.2		0.1		0.5	0.0				31
MEAN		1.6	1.6	0.3	0.6	0.6	0.2	0.6	0.0				MEAN
MAX.		21	9.3	1.0	3.2	5.8	0.7	8.5	0.2				MAX.
MIN.		0.0	0.2	0.1	0.2	0.1	0.1	0.0	0.0				MIN.
AC. FT.		96	99	18	33	35	9	35	0.7				AC. FT.

E — ESTIMATED
NR — NO RECORD
* — DISCHARGE MEASUREMENT OR OBSERVATION OF NO FLOW
# — E AND *

MEAN	MAXIMUM					MINIMUM					TOTAL
DISCHARGE	DISCHARGE	GAGE HT.	MO.	DAY	TIME	DISCHARGE	GAGE HT.	MO.	DAY	TIME	ACRE FEET
0.46	138	2.03	11	30	0915	0.0					326

LOCATION			MAXIMUM DISCHARGE OF RECORD			PERIOD OF RECORD		DATUM OF GAGE			
LATITUDE	LONGITUDE	1/4 SEC. T. & R. S. B. B. & M.	CFS	GAGE HT.	DATE	DISCHARGE	GAGE HEIGHT ONLY	PERIOD FROM	PERIOD TO	ZERO ON GAGE	REF. DATUM
34°33'37.5"	118°36'51"	SE31 6N 17W	138.47	2.03'	11/30/67	Feb. 67-date	Feb. 67-date	2/67	date	0.14'	Local

Station is located bottom of Necktie Canyon 2.0 miles northeast (upstream) of confluence of Necktie Canyon Creek and Castaic Canyon Creek.

TABLE B-2 (Cont.)

DAILY MEAN DISCHARGE

(IN CUBIC FEET PER SECOND)

WATER YEAR	STATION NO.	STATION NAME
1968	Z-3-2345	ELDERBERRY CANYON CREEK ABOVE CASTAIC CREEK

DAY	OCT.	NOV.	DEC.	JAN.	FEB.	MAR.	APR.	MAY	JUNE	JULY	AUG.	SEPT.	DAY
1		0.0	1.8	0.0 E	0.1	0.0	0.0						1
2		0.0	0.6	0.0 E	0.1	0.0	0.1						2
3		0.0	0.3	0.0 E	0.1	0.0	0.0						3
4		0.0	0.2	0.0 E	0.1	0.0	0.0						4
5		0.0	0.2	0.0 E	0.0	0.0	0.0						5
6		0.0	0.1	0.0 E	0.0	0.0	0.0						6
7		0.0	0.1	0.0 E	0.0	0.5	0.0						7
8	N	0.0	0.1	0.0 E	0.0	5.1	0.0	N	N	N	N	N	8
9		0.0	0.0	0.0 E	0.0	1.1	0.0						9
10	O	0.0	0.0	0.1	0.2	0.5	0.0	O	O	O	O	O	10
11		0.0	0.0	0.1	0.1	0.3	0.0						11
12		0.0	0.0	0.1	0.1	0.2	0.0						12
13		0.0	0.0	0.1	0.8	0.3	0.0						13
14		0.0	0.0	0.1	1.0	0.3	0.0						14
15	F	0.0	0.0	0.1	0.5	0.2	0.0	F	F	F	F	F	15
16	L	0.0	0.0	0.1	0.4	0.1	0.0	L	L	L	L	L	16
17		0.0	0.0	0.0	0.4	0.1	0.0						17
18	O	0.0	0.7	0.0	0.4	0.1	0.0	O	O	O	O	O	18
19		0.0	0.5	0.0	0.3	0.1	0.0						19
20	W	0.3	0.3	0.0	0.2	0.0	0.0	W	W	W	W	W	20
21		5.0	0.2	0.0	0.2	0.0	0.0						21
22		2.7	0.2	0.0	0.1	0.0	0.0						22
23		0.2	0.2	0.0	0.1	0.0	0.0						22
24		0.1	0.2	0.0	0.1	0.0	0.0						24
25		0.0	0.2	0.0	0.1	0.0	0.0						25
26		0.0	0.2	0.0	0.0	0.0	0.0						26
27		0.0	0.1	0.1	0.0	0.0	0.0						27
28		0.1	0.1	0.5	0.0	0.0	0.0						28
29		0.0	0.1	0.2	0.0	0.0	0.0						29
30		11	0.1 E	0.1		0.0	0.0						30
31			0.1 E	0.1		0.0							31
MEAN		0.6	0.2	0.1	0.2	0.3	0.0						MEAN
MAX.		11	1.8	0.5	1.0	5.1	0.1						MAX.
MIN.		0.0	0.0	0.0	0.0	0.0	0.0						MIN.
AC. FT.		38	13	3.5	10	18	0.2						AC.FT.

E — ESTIMATED
NR — NO RECORD
* — DISCHARGE MEASUREMENT OR OBSERVATION OF NO FLOW
# — E AND *

MEAN DISCHARGE	MAXIMUM DISCHARGE	GAGE HT.	MO.	DAY	TIME	MINIMUM DISCHARGE	GAGE HT.	MO.	DAY	TIME	TOTAL ACRE FEET
0.1	44	2.49	11	30	0945	0.0					83

LOCATION			MAXIMUM DISCHARGE OF RECORD			PERIOD OF RECORD		DATUM OF GAGE			
LATITUDE	LONGITUDE	1/4 SEC. T. & R. S.B.B.&M.	CFS	GAGE HT.	DATE	DISCHARGE	GAGE HEIGHT ONLY	PERIOD FROM	PERIOD TO	ZERO ON GAGE	REF. DATUM
34° 34' 16"	118° 37' 31"	NE36 6N 17W	77.7	2.85	12/06/66	Oct. 66-Date	Oct. 66-Date	10/66	Date	0.75'	Local

Station is located 0.5 miles northeast of the old Castaic Canyon Road in Elderberry Canyon.

TABLE B-2 (Cont.)

DAILY MEAN DISCHARGE

(IN CUBIC FEET PER SECOND)

WATER YEAR	STATION NO.	STATION NAME
1968	Z-3-2360	CASTAIC CREEK ABOVE CORDOVA RANCH

DAY	OCT.	NOV.	DEC.	JAN.	FEB.	MAR.	APR.	MAY	JUNE	JULY	AUG.	SEPT.	DAY
1			17	3.3	3.3	3.4	7.7	0.8	NR				1
2			9.5	3.1	3.1	3.2	7.3	0.8	NR				2
3			6.8	3.0	3.0	3.1	5.1	0.8	NR				3
4			5.1	3.0	2.9	2.9	4.2	0.9	NR				4
5			4.2	3.0	2.8	2.8	3.9	1.2	NR				5
6			3.8	2.9	2.8	2.5	3.6	1.1	NR				6
7			3.5	2.9	2.7	9.8	3.4	1.0	0.0				7
8			3.2	2.7	2.4	27	3.0	1.1	0.0				8
9			2.8	2.6	3.4	13	2.8	1.0	0.0				9
10		N	2.8	2.9	3.6	8.8	2.6	1.0	0.0				10
11		O	2.6	3.2	3.2	6.8	2.4	1.1	0.0				11
12	N		2.5	2.9	3.2	6.0	2.6	1.7	0.0	N	N	N	12
13			2.3	2.8	6.1	8.4	2.6	1.6	0.0				13
14	O	R	2.0	2.8	7.4	7.5	2.3	1.4	0.0	O	O	O	14
15		E	2.0	2.6	5.8	6.0	2.3	1.1	0.0				15
16	F		2.0	2.6	5.1	5.3	2.5	0.8	0.0	F	F	F	16
17		C	2.0	2.6	5.7	4.7	2.6	0.7	0.0				17
18	L		6.2	2.6	5.2	4.8	2.5	0.5	0.0	L	L	L	18
19		O	7.0	2.6	4.7	4.7	2.3	0.4	0.0				19
20	O	R	5.0	2.6	4.5	4.3	2.2	0.3	0.0	O	O	O	20
21	W		4.3	2.6	4.2	4.2	2.1	0.3	0.0	W	W	W	21
22		D	4.0	2.5	4.5	4.0	1.9	0.3	0.0				22
23			3.9	2.3	4.2	3.8	1.8	0.3	0.0				23
24			3.7	2.4	4.0	3.5	1.7	0.3	0.0				24
25			3.7	2.4	3.9	3.4	1.5	0.2	0.0				25
26			3.6	2.6	3.9	3.5	1.4	0.1	0.0				26
27			3.4	4.7	3.9	3.4	1.3	0.1	0.0				27
28			3.4	5.1	3.7	3.0	1.1	0.1	0.0				28
29			3.2	4.0	3.4	2.9	1.1	0.1	0.0				29
30			3.2	3.6		2.8	1.0	0.1	0.0				30
31			3.3	3.5		2.7		0.0	0.0				31
MEAN			4.2	3.0	4.0	5.6	2.8	0.7					MEAN
MAX.			17	5.1	7.4	27	7.7	1.7	NR				MAX.
MIN.			2.0	2.3	2.4	2.5	1.0	0.0	0.0				MIN.
AC. FT.			261	183	231	341	164	41					AC. FT.

E — ESTIMATED
NR — NO RECORD
* — DISCHARGE MEASUREMENT OR OBSERVATION OF NO FLOW
# — E AND *

MEAN	MAXIMUM					MINIMUM					TOTAL
DISCHARGE	DISCHARGE	GAGE HT.	MO.	DAY	TIME	DISCHARGE	GAGE HT.	MO.	DAY	TIME	ACRE FEET

LOCATION			MAXIMUM DISCHARGE OF RECORD			PERIOD OF RECORD		DATUM OF GAGE			
LATITUDE	LONGITUDE	1/4 SEC. T. & R. S.B.B.&M.	CFS	GAGE HT.	DATE	DISCHARGE	GAGE HEIGHT ONLY	PERIOD FROM	PERIOD TO	ZERO ON GAGE	REF. DATUM
34° 36.7'	118° 39.8'	NE22 6N 17W	4960	4.53	12/29/65	Jan. 62-Date	Jan. 62-Date	1/62	2/62	2.10	Local
								3/62	2/63	1.53	Local
								2/63	9/65	2.23	Local
								10/65	5/66	2.05	Local
								6/66	10/66	0.03	Local
								11/66	Date	0.19	Local

Station is located 6.7 miles west of Elizabeth Lake Canyon Road on Castaic Canyon Road on left bank.

Drainage area is 65.0 square miles.

TABLE B-2 (Cont.)

DAILY MEAN DISCHARGE

(IN CUBIC FEET PER SECOND)

WATER YEAR	STATION NO.	STATION NAME
1968	Z-3-2370	FISH CREEK ABOVE CASTAIC CREEK

DAY	OCT.	NOV.	DEC.	JAN.	FEB.	MAR.	APR.	MAY	JUNE	JULY	AUG.	SEPT.	DAY
1		0.0	13	2.6	2.7	3.1	3.8	1.0	0.1				1
2		0.0	9.3	2.8	2.5	2.9	4.9	1.0	0.1				2
3		0.0	7.4	2.6	2.4	2.9	3.3	1.0	0.1				3
4		0.0	6.3	2.5	2.3	2.6	3.0	1.0	0.1				4
5		0.0	5.4	2.6	2.1	2.4	2.7	1.3	0.1				5
6		0.0	5.1	2.2	2.1	2.3	2.5	1.2	0.1				6
7		0.0	4.1	2.2	2.2	5.6	2.3	1.1	0.1				7
8		0.0	3.8	2.1	2.3	21	2.2	0.9 E	0.1				8
9		0.0	2.8	2.3	2.4	13	2.0	0.9 E	0.1				9
10		0.0	2.7	2.4	2.9	9.5	1.8	0.9 E	0.2				10
11		0.0	2.6	2.4	3.4	7.5	1.7	0.9 E	0.1				11
12	N	0.0	2.3	2.0	4.1	6.6	1.9	0.8 E	0.0	N	N	N	12
13		0.0	1.9	2.0	5.0	7.0	1.9	0.8 E	0.0				13
14	O	0.0	1.3	1.9	7.9 E	6.8	1.7	0.7 E	0.0	O	O	O	14
15		0.0	1.0	1.9	7.4 E	5.5	1.8	0.7 E	0.0				15
16	F	0.0	1.2	1.7	6.7 E	4.9	1.9	0.7	0.0	F	F	F	16
17		0.0	1.1	1.9	5.1	4.7	2.1	0.6	0.0				17
18	L	0.0	4.1	1.8	5.2	4.2	1.9	0.4	0.0	L	L	L	18
19		1.1	5.5	1.7	4.5	4.3	2.0	0.4	0.0				19
20	O	3.5	4.7	1.6	4.2	5.0	1.8	0.4	0.0	O	O	O	20
21	W	12	4.0	1.6	4.3	4.9	1.6	0.6	0.0	W	W	W	21
22		22	3.7	1.7	4.0	4.4	1.7	0.6	0.0				22
23		9.5	4.0	1.6	3.8	4.1	1.6	0.5	0.0				23
24		6.5	4.6	1.7	3.9	3.7	1.5	0.5	0.0				24
25		3.8	5.0	1.7	3.7	3.6	1.3	0.3	0.0				25
26		2.2	5.2	1.8	3.6	3.2	1.3	0.2	0.0				26
27		1.6	4.4	3.3	3.5	2.9	1.3	0.2	0.0				27
28		1.4	4.2	4.1	3.4	2.6	1.1	0.2	0.0				28
29		1.0	3.6	3.0	3.3	2.4	1.1	0.1	0.0				29
30		21	3.0	2.8		2.3	1.1	0.2	0.0				30
31			2.6	2.8		2.1		0.1					31
MEAN		2.8	4.2	2.2	3.8	5.1	2.0	0.7	0.0				MEAN
MAX.		22	13	4.1	7.9	21	4.9	1.3	0.2				MAX.
MIN.		0.0	1.0	1.6	2.1	2.1	1.1	0.1	0.0				MIN.
AC. FT.		169	257	137	220	312	121	40	2				AC. FT.

E — ESTIMATED
NR — NO RECORD
* — DISCHARGE MEASUREMENT OR OBSERVATION OF NO FLOW
# — E AND *

MEAN DISCHARGE	MAXIMUM DISCHARGE	MAXIMUM GAGE HT.	MAXIMUM MO.	MAXIMUM DAY	MAXIMUM TIME	MINIMUM DISCHARGE	MINIMUM GAGE HT.	MINIMUM MO.	MINIMUM DAY	MINIMUM TIME	TOTAL ACRE FEET
1.7	51	1.83	11	30	1130	0.0					1,258

LOCATION			MAXIMUM DISCHARGE OF RECORD			PERIOD OF RECORD		DATUM OF GAGE			
LATITUDE	LONGITUDE	1/4 SEC. T. & R. S.B.B.&M.	CFS	GAGE HT.	DATE	DISCHARGE	GAGE HEIGHT ONLY	PERIOD FROM	PERIOD TO	ZERO ON GAGE	REF. DATUM
34° 36' 09"	118° 40' 20"	6N/17W-22A	4,500	---	1/25/69	June 65-Date	June 65-Date	6/65	9/66	3.08	Local
								9/66	Date	0.70	Local

TABLE B-2 (Cont.)

DAILY MEAN DISCHARGE

(IN CUBIC FEET PER SECOND)

WATER YEAR	STATION NO.	STATION NAME
1968	2-3-2385	CASTAIC CREEK ABOVE FISH CREEK

DAY	OCT.	NOV.	DEC.	JAN.	FEB.	MAR.	APR.	MAY	JUNE	JULY	AUG.	SEPT.	DAY
1		0.0	2.9	0.9	0.9	1.0	2.7	0.1					1
2		0.0	2.1	0.9	0.9	0.9	1.8	0.1					2
3		0.0	1.8	0.9	0.8	0.9	1.1	0.1					3
4		0.0	1.5	0.8	0.8	0.9	1.0	0.1					4
5		0.0	1.4	0.9	0.8	0.8	0.9	0.2					5
6		0.0	1.3	0.8	0.8	0.8	0.9	0.1					6
7		0.0	1.3	0.8	0.8	3.9	0.8	0.1					7
8		0.0	1.1	0.8	0.8	7.8	0.7	0.1					8
9		0.0	1.0	0.8	1.2	2.3	0.7	0.1					9
10		0.0	0.9	0.8	1.2	1.7	0.6	0.1					10
11		0.0	0.9	0.9	1.1	1.5	0.5	0.1					11
12	N	0.0	0.8	0.8	1.1	1.4	0.6	0.2	N	N	N	N	12
13		0.0	0.8	0.8	2.0	2.1	0.6	0.2					13
14	O	0.0	0.9	0.8	1.5	1.7	0.5	0.1	O	O	O	O	14
15		0.0	0.7	0.8	1.3	1.5	0.5	0.1					15
16	F	0.0	0.7	0.8	1.3	1.4	0.6	0.1	F	F	F	F	16
17		0.0	0.7	0.8	1.5	1.3	0.6	0.0					17
18	L	0.0	2.1	0.8	1.3	1.2	0.6	0.0	L	L	L	L	18
19		0.9	2.0	0.8	1.2	1.2	0.6	0.0					19
20	O	22	1.5	0.7	1.2	1.0	0.5	0.0	O	O	O	O	20
21	W	28	1.3	0.7	1.2	1.0	0.5	0.0	W	W	W	W	21
22		12	1.2	0.7	1.1	1.0	0.4	0.0					22
23		2.4	1.1	0.6	1.1	0.9	0.4	0.0					23
24		1.3	1.1	0.7	1.0	0.8	0.3	0.0					24
25		0.9	1.1	0.8	1.0	0.8	0.3	0.0					25
26		0.7	1.0	0.8	1.0	0.8	0.2	0.0					26
27		0.6	1.0	1.4	1.0	0.7	0.2	0.0					27
28		0.9	1.0	1.4	1.0	0.7	0.2	0.0					28
29		0.7	0.8	1.1	1.0	0.6	0.2	0.0					29
30		14	0.9	1.0		0.6	0.1	0.0					30
31			0.9	1.0		0.7		0.0					31
MEAN		2.8	1.2	0.9	1.1	1.4	0.7	0.1					MEAN
MAX.		28	2.9	1.4	2.0	7.8	2.7	0.2					MAX.
MIN.		0.0	0.7	0.6	0.8	0.6	0.1	0.0					MIN.
AC. FT.		165	74	52	63	87	38	4					AC. FT.

E — ESTIMATED
NR — NO RECORD
* — DISCHARGE MEASUREMENT OR OBSERVATION OF NO FLOW
# — E AND *

MEAN DISCHARGE	MAXIMUM DISCHARGE	MAXIMUM GAGE HT.	MAXIMUM MO.	MAXIMUM DAY	MAXIMUM TIME	MINIMUM DISCHARGE	MINIMUM GAGE HT.	MINIMUM MO.	MINIMUM DAY	MINIMUM TIME	TOTAL ACRE FEET
0.7	160	2.62	11	20	0800	0.0					483

LOCATION			MAXIMUM DISCHARGE OF RECORD			PERIOD OF RECORD		DATUM OF GAGE			
LATITUDE	LONGITUDE	1/4 SEC. T. & R. S.B. B.&M.	CFS	GAGE HT.	DATE	DISCHARGE	GAGE HEIGHT ONLY	PERIOD FROM	PERIOD TO	ZERO ON GAGE	REF. DATUM
34° 37'05"	118° 39' 33"	6N/17W-14D	12,000	16 ±	1/21/69	1/68 to 1/69	1/68 to 1/69	1/68	1/69	0.29	Local

Figure B-1

NET DIVERSIONS OF WATER TO CALIFORNIA FROM THE COLORADO RIVER

DEPARTMENT OF WATER RESOURCES, SOUTHERN DISTRICT, 1970

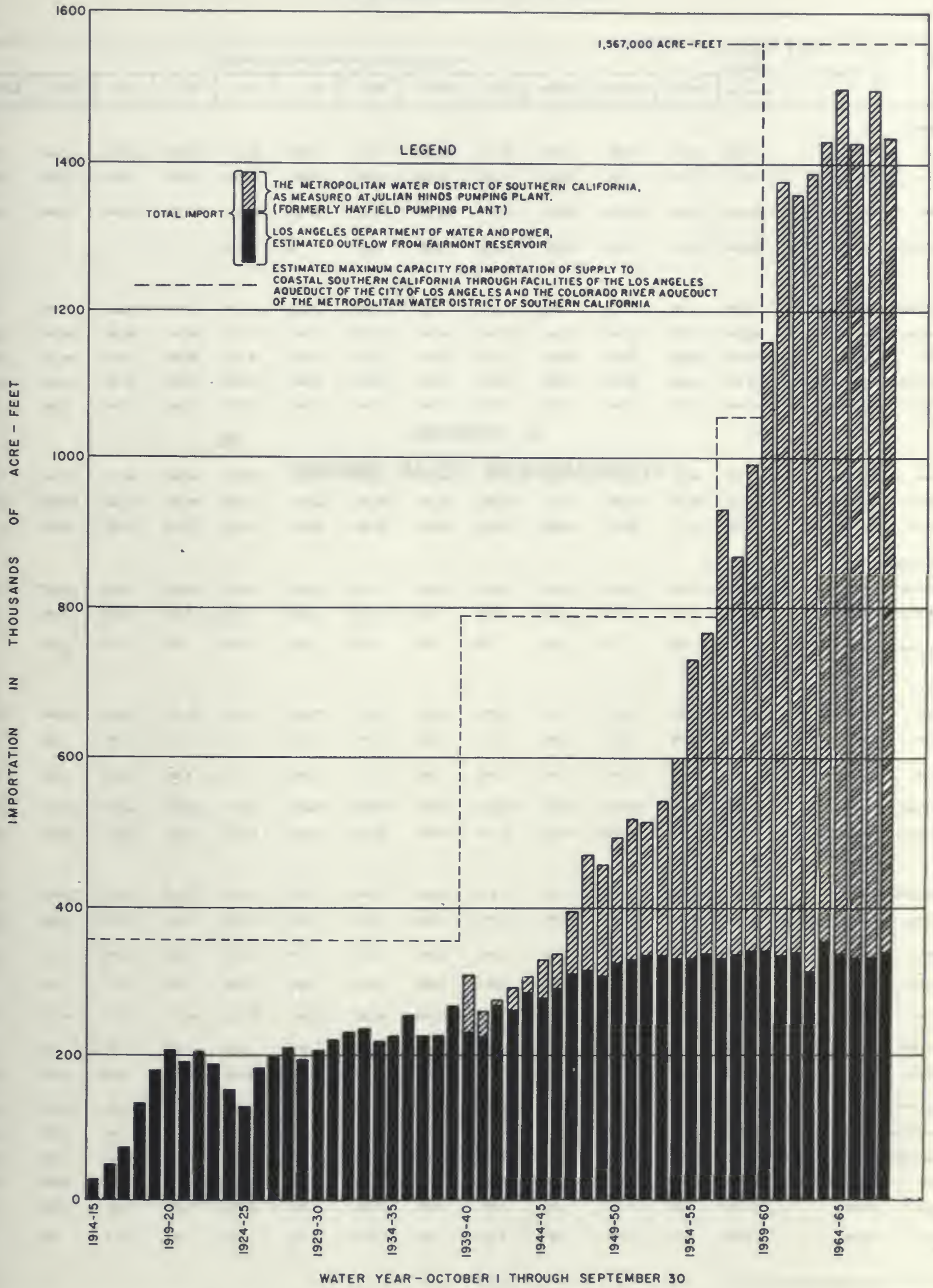

HISTORICAL IMPORTATIONS OF WATER TO COASTAL SOUTHERN CALIFORNIA

D ARTMENT OF WATER RESOURCES, SOUTHERN DISTRICT, 1970

TABLE B-3

MONTHLY WATER CONTENT OF SELECTED SURFACE RESERVOIRS
IN OR SUPPLYING WATER TO SOUTHERN CALIFORNIA
OCTOBER 1, 1967 TO SEPTEMBER 30, 1968

Drainage province and stream	Reservoir	Active capacity in acre-feet	Water in storage on first day of month, in acre-feet											
			October	November	December	January	February	March	April	May	June	July	August	September
Central Coastal														
Old Creek	Whale Rock	40,000	18,977	18,830	18,719	18,719	18,682	18,719	18,830	18,756	18,572	18,354	17,958	17,568
Santa Ynez River	Gibraltar	14,777	12,300	11,585	11,797	11,939	12,040	12,398	13,541	13,464	12,977	12,103	11,104	10,094
Santa Ynez River	Cachuma	204,900	191,622	188,809	187,527	187,062	186,513	186,455	188,110	185,706	181,270	176,044	170,558	165,257
Cuyama River	Twitchell	250,000	38,697	30,850	23,451	16,049	8,738	3,247	0	0	0	0	0	0
Los Angeles														
Matilija Creek	Matilija	3,200	868	334	358	450	938	1,064	1,600	1,677	1,677	1,612	1,470	1,327
Coyote Creek	Casitas	248,000	133,123	132,064	132,369	132,315	131,885	131,635	132,459	131,351	129,419	127,296	125,061	122,549
Piru Creek	Lake Piru	100,000	26,788	24,799	29,237	31,296	32,784	34,373	36,865	36,330	34,336	31,919	29,272	26,491
Bouquet Creek	Bouquet Canyon	35,510	25,950	23,603	20,693	25,015	29,169	31,567	33,969	33,542	32,525	31,157	30,440	27,860
San Gabriel River	San Gabriel	43,830	4,408	3,064	7,632	6,084	7,049	10,657	10,547	9,275	5,860	5,250	1,591	917
Lahontan														
Rush Creek	Grant Lake	47,530	46,001	46,870	45,785	45,785	45,030	46,329	45,461	39,762	37,620	36,914	31,350	23,983
Owens River	Lake Crowley	183,470	164,140	163,160	158,797	152,156	150,292	152,156	154,981	151,689	150,757	157,838	154,035	150,757
Owens River	Haiwee	58,530	45,175	37,657	45,904	50,845	49,958	50,288	50,520	52,306	53,934	52,528	48,884	51,120
Colorado River Basin														
Colorado River	Lake Mead	27,207,000	14,375*	14,219*	14,122*	14,338*	14,566*	14,614*	14,640*	14,780*	14,887*	14,996*	15,052*	15,065*
Colorado River	Lake Mojave	1,810,000	1,402*	1,439*	1,628*	1,734*	1,691*	1,637*	1,669*	1,694*	1,762*	1,652*	1,556*	1,429*
Colorado River	Lake Havasu	619,000	560*	547*	547*	544*	547*	541*	555*	597*	606*	612*	585*	566*
Santa Ana River														
Bear Creek	Bear Valley	72,170	41,672	40,875	41,274	42,469	42,967	44,063	45,258	46,054	45,333	44,262	43,465	42,469
San Jacinto River	Lake Hemet	13,400	7,874	6,965	6,748	7,051	7,268	7,462	7,657	7,917	7,917	7,809	7,462	7,138
San Jacinto River	Railroad Canyon**	14,700	4,702	4,260	4,830	4,907	4,808	4,777	4,916	4,731	4,163	5,055	6,622	5,892
Cajalco Creek	Lake Mathews**	182,000	171,529	159,918	172,128	161,233	162,790	174,655	175,823	171,931	161,851	144,593	122,217	111,806
Santiago Creek	Santiago**	25,000	20,030	18,905	18,315	18,150	17,405	16,365	16,485	15,410	13,545	13,585	13,915	12,300
San Diego														
Temecula Creek	Vail	49,500	12,966	12,752	12,786	12,976	13,009	13,090	13,166	13,118	12,786	12,365	11,830	11,870
San Luis Rey River	Lake Henshaw	194,320	9,353	8,787	7,979	8,797	8,569	7,596	6,940	6,993	6,291	5,542	3,988	3,759
Santa Ysabel Creek	Sutherland	29,700	2,087	2,031	2,058	2,484	2,600	2,040	2,170	2,272	2,304	2,259	2,190	2,113
San Dieguito River	Lake Hodges**	33,550	4,710	3,834	3,368	3,391	2,989	2,740	2,502	1,735	1,081	511	149	138
San Vicente Creek	San Vicente Lake**	90,230	72,195	71,883	72,994	71,525	68,049	66,879	65,941	67,143	68,771	67,407	64,175	58,905
Boulder Creek	Cuyamaca	11,600	0	0	0	213	454	493	555	639	598	560	533	497
Quail Canyon Creek	Lake Jennings**	10,500	6,444	6,444	6,675	6,337	6,390	6,258	6,499	6,512	6,526	6,689	6,703	6,634
San Diego River	El Capitan Lake**	112,800	17,214	16,309	18,542	19,351	19,635	22,175	21,486	19,431	18,014	17,359	14,932	13,860
Sweetwater River	Lake Loveland	25,250	545	543	560	764	918	1,042	1,177	1,298	1,317	1,296	1,272	1,243
Sweetwater River	Sweetwater (Main)**	27,150	2,324	2,034	2,140	2,366	2,439	2,634	3,130	3,303	3,254	3,146	2,963	2,743
Otay River	Lower Otay Lake**	56,520	7,965	7,058	6,423	6,847	6,744	6,330	6,292	5,805	5,092	4,602	4,518	4,402
Cottonwood Creek	Morena	50,210	1,298	1,249	1,269	1,341	1,355	1,368	1,384	1,368	1,325	1,261	1,203	1,137
Cottonwood Creek	Barrett	44,750	1,612	1,573	1,591	1,105	844	892	806	852	841	813	783	748

*In 1,000 acre-feet
**Includes imported Colorado River water

Appendix C

GROUND WATER MEASUREMENTS

Appendix C

GROUND WATER MEASUREMENTS

This appendix contains ground water level measurements (Table C–1) for approximately 8,000 wells for the period October 1, 1967, through September 30, 1968. It also contains hydrographs of selected wells (Figure C–7) and a tabulation of ground water replenishment (Table C–2).

Two numbering systems are used by the Department to facilitate processing of water level measurement data. The two systems are the *Areal Designation* and the *State Well Numbering System* as described below.

The *Areal Designation System* comprises a series of major drainage provinces which are further subdivided into hydrologic units, hydrologic subunits, and hydrologic subareas. A coding system of the form *U–04.A2* has been developed as follows:

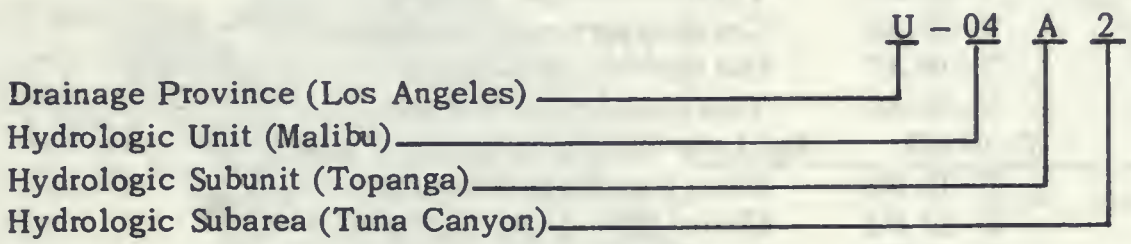

Figures C–1 through C–6 show the location and code number of each hydrologic subdivision in each drainage province, as well as the location of wells for which hydrographs are shown in Figure C–7.

The *State Well Numbering System* is based on township, range, and section subdivisions of the Public Land Survey. The number of a well, assigned in accordance with this system, is referred to as the *State Well Number,* as illustrated below:



This number identifies and locates the well. In the example, the well is in Township 39 North, Range 13 East, Tract K of Section 8, located in the Mount Diablo Base and Meridian. A section is divided into 40–acre tracts as shown:

D	C	B	A
E	F	G	H
M	L	K	J
N	P	Q	R

Sequence numbers in a tract are generally assigned in chronological order. The example designates the fourth well to be assigned a number in Tract K.

AREAL DESIGNATIONS
HYDROLOGIC UNITS SUBUNITS AND SUBAREAS

CENTRAL COASTAL DRAINAGE PROVINCE

T–09.00 SALINAS HYDROLOGIC UNIT
- T–09.H0 Paso Robles Hydrologic Subunit
- T–09.I0 Pozo Hydrologic Subunit

T–10.00 SAN LUIS OBISPO HYDROLOGIC UNIT
- T–10.A0 Cambria Hydrologic Subunit
  - T–10.A1 San Carpoforo Hydrologic Subarea
  - T–10.A2 Arroyo De La Cruz Hydrologic Subarea
  - T–10.A3 San Simeon Hydrologic Subarea
  - T–10.A4 Santa Rosa Hydrologic Subarea
  - T–10.A5 Villa Hydrologic Subarea
  - T–10.A6 Cayucos Hydrologic Subarea
  - T–10.A7 Old Hydrologic Subarea
  - T–10.A8 Toro Hydrologic Subarea
- T–10.B0 San Luis Obispo Hydrologic Subunit
  - T–10.B1 Morro Hydrologic Subarea
  - T–10.B2 Chorro Hydrologic Subarea
  - T–10.B3 Los Osos Hydrologic Subarea
  - T–10.B4 San Luis Obispo Creek Hydrologic Subarea
  - T–10.B5 Point San Luis Hydrologic Subarea
  - T–10.B6 Pismo Hydrologic Subarea
- T–10.C0 Arroyo Grande Hydrologic Subunit
  - T–10.C1 Arroyo Grande Hydrologic Subarea
  - T–10.C2 Nipomo Mesa Hydrologic Subarea

T–11.00 CARRIZO PLAIN HYDROLOGIC UNIT

T–12.00 SANTA MARIA–CUYAMA HYDROLOGIC UNIT
- T–12.A0 Santa Maria Hydrologic Subunit
- T–12.B0 Sisquoc Hydrologic Subunit
- T–12.C0 Cuyama Valley Hydrologic Subunit

T–13.00 SAN ANTONIO HYDROLOGIC UNIT

T–14.00 SANTA YNEZ HYDROLOGIC UNIT
- T–14.A0 Lompoc Hydrologic Subunit
- T–14.B0 Santa Rita Hydrologic Subunit
- T–14.C0 Buellton Hydrologic Subunit
- T–14.D0 Santa Ynez Hydrologic Subunit
- T–14.E0 Headwater Hydrologic Subunit

T–15.00 SANTA BARBARA HYDROLOGIC UNIT
- T–15.A0 Arguello Hydrologic Subunit
- T–15.C0 South Coast Hydrologic Subunit
  - T–15.C1 Goleta Hydrologic Subarea
  - T–15.C2 Santa Barbara Hydrologic Subarea
  - T–15.C3 Montecito Hydrologic Subarea
  - T–15.C4 Carpinteria Hydrologic Subarea

Figure C-1

NAMES AND AREAL CODE NUMBERS OF HYDROLOGIC AREAS
CENTRAL COASTAL DRAINAGE PROVINCE (T)

AREAL DESIGNATIONS
HYDROLOGIC UNITS SUBUNITS AND SUBAREAS
LOS ANGELES DRAINAGE PROVINCE

U–01.00 RINCON CREEK HYDROLOGIC UNIT

U–02.00 VENTURA RIVER HYDROLOGIC UNIT
- U–02.A0 Lower Ventura River Hydrologic Subunit
- U–02.B0 Upper Ventura River Hydrologic Subunit
- U–02.C0 Ojai Hydrologic Subunit
  - U–02.C1 Upper Ojai Hydrologic Subarea
  - U–02.C2 Ojai Hydrologic Subarea

U–03.00 SANTA CLARA–CALLEGUAS HYDROLOGIC UNIT
- U–03.A0 Oxnard Plain Hydrologic Subunit
  - U–03.A1 Oxnard Hydrologic Subarea
  - U–03.A2 Pleasant Valley Hydrologic Subarea
- U–03.B0 Santa Paula Hydrologic Subunit
  - U–03.B1 Santa Paula Hydrologic Subarea
  - U–03.B2 Sisar Hydrologic Subarea
- U–03.C0 Sespe Hydrologic Subunit
  - U–03.C1 Fillmore Hydrologic Subarea
  - U–03.C2 Sespe Hydrologic Subarea
- U–03.D0 Piru Hydrologic Subunit
  - U–03.D1 Piru Hydrologic Subarea
  - U–03.D2 Upper Piru Hydrologic Subarea
  - U–03.D3 Hungry Valley Hydrologic Subarea
  - U–03.D4 Stauffer Hydrologic Subarea
- U–03.E0 Upper Santa Clara River Hydrologic Subunit
  - U–03.E1 Eastern Hydrologic Subarea
  - U–03.E2 Bouquet Hydrologic Subarea
  - U–03.E3 Mint Canyon Hydrologic Subarea
  - U–03.E4 Sierra Pelona Hydrologic Subarea
  - U–03.E5 Acton Hydrologic Subarea
- U–03.F0 Calleguas–Conejo Hydrologic Subunit
  - U–03.F1 West Las Posas Hydrologic Subarea
  - U–03.F2 East Las Posas Hydrologic Subarea
  - U–03.F3 Arroyo Santa Rosa Hydrologic Subarea
  - U–03.F4 Conejo Valley Hydrologic Subarea
  - U–03.F5 Tierra Rejada Valley Hydrologic Subarea
  - U–03.F6 Gillibrand Hydrologic Subarea
  - U–03.F7 Simi Valley Hydrologic Subarea
  - U–03.F8 Thousand Oaks Hydrologic Subarea

U–04.00 MALIBU HYDROLOGIC UNIT
- U–04.A0 Topanga Hydrologic Subunit
  - U–04.A1 Topanga Canyon Hydrologic Subarea
  - U–04.A2 Tuna Canyon Hydrologic Subarea
  - U–04.A3 Pena Canyon Hydrologic Subarea
  - U–04.A4 Piedra Gorda Canyon Hydrologic Subarea
  - U–04.A5 Las Flores Canyon Hydrologic Subarea
  - U–04.A6 Carbon Canyon Hydrologic Subarea
- U–04.B0 Malibu Creek Hydrologic Subunit
  - U–04.B1 Malibu Creek Hydrologic Subarea
  - U–04.B2 Las Virgenes Canyon Hydrologic Subarea
  - U–04.B3 Lindero Canyon Hydrologic Subarea
  - U–04.B4 Triunfo Canyon Hydrologic Subarea
  - U–04.B5 Russell Valley Hydrologic Subarea
  - U–04.B6 Sherwood Hydrologic Subarea
- U–04.C0 Point Dume Hydrologic Subunit
  - U–04.C1 Corral Canyon Hydrologic Subarea
  - U–04.C2 Solstice Canyon Hydrologic Subarea
  - U–04.C3 Latigo Canyon Hydrologic Subarea
  - U–04.C4 Escondido Canyon Hydrologic Subarea
  - U–04.C5 Ramera Canyon Hydrologic Subarea
  - U–04.C6 Zuma Canyon Hydrologic Subarea
  - U–04.C7 Trancas Canyon Hydrologic Subarea
- U–04.D0 Camarillo Hydrologic Subunit
  - U–04.D1 Encinal Canyon Hydrologic Subarea
  - U–04.D2 Los Alisos Canyon Hydrologic Subarea
  - U–04.D3 Nicholas Canyon Hydrologic Subarea
  - U–04.D4 Arroyo Sequit Hydrologic Subarea
  - U–04.D5 Little Sycamore Canyon Hydrologic Subarea
  - U–04.D6 Deer Canyon Hydrologic Subarea
  - U–04.D7 Big Sycamore Canyon Hydrologic Subarea
  - U–04.D8 La Jolla Valley Hydrologic Subarea

U–05.00 LOS ANGELES–SAN GABRIEL RIVER HYDROLOGIC UNIT
- U–05.A0 Coastal Plain of Los Angeles County Hydrologic Subunit
  - U–05.A1 Palos Verdes Hydrologic Subarea
  - U–05.A2 West Coast Hydrologic Subarea
  - U–05.A3 Santa Monica Hydrologic Subarea
  - U–05.A4 Hollywood Hydrologic Subarea
  - U–05.A5 Central Hydrologic Subarea
- U–05.B0 San Fernando Hydrologic Subunit
  - U–05.B1 San Fernando Hydrologic Subarea
  - U–05.B2 Sylmar Hydrologic Subarea
  - U–05.B3 Tujunga Hydrologic Subarea
  - U–05.B4 Verdugo Hydrologic Subarea
  - U–05.B5 Eagle Rock Hydrologic Subarea
- U–05.C0 Raymond Hydrologic Subunit
  - U–05.C1 Pasadena Hydrologic Subarea
  - U–05.C2 Monk Hill Hydrologic Subarea
  - U–05.C3. Santa Anita Hydrologic Subarea
- U–05.D0 San Gabriel Valley Hydrologic Subunit
  - U–05.D1 Main San Gabriel Hydrologic Subarea
  - U–05.D2 Lower Canyon Hydrologic Subarea
  - U–05.D3 Upper Canyon Hydrologic Subarea
  - U–05.D4 Foothill Hydrologic Subarea
- U–05.E0 Spadra Hydrologic Subunit
  - U–05.E1 Spadra Hydrologic Subarea
  - U–05.E2 Pomona Hydrologic Subarea
  - U–05.E3 Live Oak Hydrologic Subarea
- U–05.F0 Anaheim Hydrologic Subunit
  - U–05.F1 Anaheim Hydrologic Subarea
  - U–05.F2 La Habra Hydrologic Subarea
  - U–05.F3 Yorba Linda Hydrologic Subarea

Figure C-2

NAMES AND AREAL CODE NUMBERS OF HYDROLOGIC AREAS
LOS ANGELES DRAINAGE PROVINCE (U)

AREAL DESIGNATIONS
HYDROLOGIC UNITS SUBUNITS AND SUBAREAS
LAHONTAN DRAINAGE PROVINCE

W–01.00 MONO HYDROLOGIC UNIT

W–02.00 ADOBE HYDROLOGIC UNIT

W–03.00 OWENS HYDROLOGIC UNIT
- W–03.A0 Long Hydrologic Subunit
- W–03.B0 Upper Owens Hydrologic Subunit
- W–03.C0 Lower Owens Hydrologic Subunit
- W–03.D0 Centennial Hydrologic Subunit

W–04.00 FISH LAKE HYDROLOGIC UNIT

W–05.00 DEEP SPRINGS HYDROLOGIC UNIT

W–06.00 EUREKA HYDROLOGIC UNIT
- W–06.A0 Marble Bath Hydrologic Subunit
- W–06.B0 Eureka Hydrologic Subunit

W–07.00 SALINE HYDROLOGIC UNIT
- W–07.A0 Saline Hydrologic Subunit
- W–07.B0 Cameo Hydrologic Subunit

W–08.00 RACE TRACK HYDROLOGIC UNIT
- W–08.A0 Race Track Hydrologic Subunit
- W–08.B0 Hidden Valley Hydrologic Subunit
- W–08.C0 Ulida Hydrologic Subunit
- W–08.D0 Sand Flat Hydrologic Subunit

W–09.00 AMARGOSA HYDROLOGIC UNIT
- W–09.A0 Death Valley Hydrologic Subunit
  - W–09.A1 Death Valley Hydrologic Subarea
  - W–09.A2 Harrisburgh Hydrologic Subarea
  - W–09.A3 Wingate Wash Hydrologic Subarea
- W–09.B0 Valjean Hydrologic Subunit
  - W–09.B1 Avawatz Hydrologic Subarea
  - W–09.B2 Red Pass Hydrologic Subarea
  - W–09.B3 Valjean Hydrologic Subarea
  - W–09.B4 Shadow Hydrologic Subarea
- W–09.C0 Furnace Creek Hydrologic Subunit
  - W–09.C1 Furnace Creek Hydrologic Subarea
  - W–09.C2 Greenwater Hydrologic Subarea
- W–09.D0 Amargosa Hydrologic Subunit
  - W–09.D1 Calico Hydrologic Subarea
  - W–09.D2 Amargosa Hydrologic Subarea
  - W–09.D3 Chicago Hydrologic Subarea
  - W–09.D4 California Hydrologic Subarea

W–10.00 PAHRUMP HYDROLOGIC UNIT

W–11.00 MESQUITE HYDROLOGIC UNIT

W–12.00 IVANPAH HYDROLOGIC UNIT

W–13.00 OWLSHEAD HYDROLOGIC UNIT
- W–13.A0 Lost Lake Hydrologic Subunit
- W–13.B0 Owlshead Hydrologic Subunit

W–14.00 LEACH HYDROLOGIC UNIT

W–15.00 NELSON HYDROLOGIC UNIT
- W–15.A0 McLean Hydrologic Subunit
- W–15.B0 Nelson Hydrologic Subunit

W–16.00 BICYCLE HYDROLOGIC UNIT

W–17.00 GOLDSTONE HYDROLOGIC UNIT

W–18.00 COYOTE HYDROLOGIC UNIT

W–19.00 SUPERIOR HYDROLOGIC UNIT

W–20.00 PANAMINT HYDROLOGIC UNIT
- W–20.A0 Wingate Pass Hydrologic Subunit
- W–20.B0 Wild Rose Hydrologic Subunit
  - W–20.B1 White Sage Hydrologic Subarea
  - W–20.B2 Wild Rose Hydrologic Subarea
- W–20.C0 Lee Flat Hydrologic Subunit
- W–20.D0 Santa Rosa Flat Hydrologic Subunit
  - W–20.D1 Santa Rosa Flat Hydrologic Subarea
  - W–20.D2 Rainbow Hydrologic Subarea
  - W–20.D3 Silver Dollar Hydrologic Subarea
- W–20.E0 Darwin Hydrologic Subunit
- W–20.F0 Panamint Hydrologic Subunit
- W–20.G0 Brown Hydrologic Subunit
- W–20.H0 Robbers Hydrologic Subunit

W–21.00 SEARLES HYDROLOGIC UNIT
- W–21.A0 Searles Hydrologic Subunit
- W–21.B0 Salt Wells Hydrologic Subunit
- W–21.C0 Pilot Knob Hydrologic Subunit

W–22.00 COSO HYDROLOGIC UNIT
- W–22.A0 Wild Horse Hydrologic Subunit
- W–22.B0 Coso Hydrologic Subunit

W–23.00 UPPER CACTUS HYDROLOGIC UNIT

W–24.00 INDIAN WELLS HYDROLOGIC UNIT
- W–24.A0 Rose Hydrologic Subunit
- W–24.B0 Indian Wells Hydrologic Subunit

W–25.00 FREMONT HYDROLOGIC UNIT
- W–25.A0 Dove Springs Hydrologic Subunit
- W–25.B0 Kelso Landis Hydrologic Subunit
- W–25.C0 East Tehachapi Hydrologic Subunit
- W–25.D0 Koehn Hydrologic Subunit

W–26.00 ANTELOPE HYDROLOGIC UNIT
- W–26.A0 Antelope Hydrologic Subunit
  - W–26.A1 Chafee Hydrologic Subarea
  - W–26.A2 Gloster Hydrologic Subarea
  - W–26.A3 Willow Springs Hydrologic Subarea
  - W–26.A4 Neenach Hydrologic Subarea
  - W–26.A5 Lancaster Hydrologic Subarea
  - W–26.A6 North Muroc Hydrologic Subarea
  - W–26.A7 Buttes Hydrologic Subarea
  - W–26.A8 Rock Creek Hydrologic Subarea

W–27.00 CUDDEBACK HYDROLOGIC UNIT

W–28.00 MOJAVE HYDROLOGIC UNIT
- W–28.A0 El Mirage Hydrologic Subunit
- W–28.B0 Upper Mojave Hydrologic Subunit
- W–28.C0 Middle Mojave Hydrologic Subunit
- W–28.D0 Harper Hydrologic Subunit
  - W–28.D1 Grass Valley Hydrologic Subarea
  - W–28.D2 Harper Hydrologic Subarea
- W–28.E0 Lower Mojave Hydrologic Subunit
- W–28.F0 Troy Hydrologic Subunit
  - W–28.F1 Kane Wash Hydrologic Subarea
  - W–28.F2 Troy Hydrologic Subarea
- W–28.G0 Afton Hydrologic Subunit
  - W–28.G1 Caves Hydrologic Subarea
  - W–28.G2 Cronese Hydrologic Subarea
  - W–28.G3 Langford Hydrologic Subarea
- W–28.H0 Baker Hydrologic Subunit
  - W–28.H1 Silver Lake Hydrologic Subarea
  - W–28.H2 Soda Lake Hydrologic Subarea
- W–28.I0 Kelso Hydrologic Subunit

W–29.00 BROADWELL HYDROLOGIC UNIT

NAMES AND AREAL CODE NUMBERS OF HYDROLOGIC AREAS
LAHONTAN DRAINAGE PROVINCE (W)

DEPARTMENT OF WATER RESOURCES, SOUTHERN DISTRICT, 1970

AREAL DESIGNATIONS
HYDROLOGIC UNITS SUBUNITS AND SUBAREAS
COLORADO RIVER BASIN DRAINAGE PROVINCE

X–1.00 LUCERNE HYDROLOGIC UNIT

X–2.00 JOHNSON HYDROLOGIC UNIT

X–3.00 BESSEMER HYDROLOGIC UNIT

X–4.00 MEANS HYDROLOGIC UNIT

X–5.00 EMERSON HYDROLOGIC UNIT

X–6.00 LAVIC HYDROLOGIC UNIT

X–7.00 DEADMAN HYDROLOGIC UNIT

X–8.00 JOSHUA TREE HYDROLOGIC UNIT
- X–8.A0 Warren Hydrologic Subunit
- X–8.B0 Copper Mountain Hydrologic Subunit

X–9.00 DALE HYDROLOGIC UNIT
- X–9.A0 Twentynine Palms Hydrologic Subunit
- X–9.B0 Dale Hydrologic Subunit

X–10.00 BRISTOL HYDROLOGIC UNIT
- X–10.A0 Bristol Hydrologic Subunit
- X–10.B0 Fenner Hydrologic Subunit

X–11.00 CADIZ HYDROLOGIC UNIT

X–12.00 WARD HYDROLOGIC UNIT

X–13.00 PIUTE HYDROLOGIC UNIT
- X–13.A0 Lanfair Hydrologic Subunit
- X–13.B0 Piute Hydrologic Subunit
- X–13.C0 Needles Hydrologic Subunit

X–14.00 CHEMEHUEVIS HYDROLOGIC UNIT

X–15.00 COLORADO HYDROLOGIC UNIT
- X–15.A0 Vidal Hydrologic Subunit
- X–15.B0 Big Wash Hydrologic Subunit
- X–15.C0 Quien Sabe Hydrologic Subunit
- X–15.D0 Palo Verde Hydrologic Subunit
- X–15.E0 Arroyo Seco Hydrologic Subunit

X–16.00 RICE HYDROLOGIC UNIT

X–17.00 CHUCKWALLA HYDROLOGIC UNIT
- X–17.A0 Ford Hydrologic Subunit
- X–17.B0 Palen Hydrologic Subunit
- X–17.C0 Pinto Hydrologic Subunit
- X–17.D0 Pleasant Hydrologic Subunit

X–18.00 HAYFIELD HYDROLOGIC UNIT

X–19.00 WHITEWATER HYDROLOGIC UNIT
- X–19.A0 Morongo Hydrologic Subunit
- X–19.B0 Shavers Hydrologic Subunit
- X–19.C0 San Gorgonio Hydrologic Subunit
  - X–19.C1 Beaumont Hydrologic Subarea
  - X–19.C2 San Gorgonio Hydrologic Subarea
- X–19.D0 Coachella Hydrologic Subunit
  - X–19.D1 Garnet Hill Hydrologic Subarea
  - X–19.D2 Mission Creek Hydrologic Subarea
  - X–19.D3 Miracle Hill Hydrologic Subarea
  - X–19.D4 Sky Valley Hydrologic Subarea
  - X–19.D5 Fargo Canyon Hydrologic Subarea
  - X–19.D6 Thousand Palms Hydrologic Subarea
  - X–19.D7 Indio Hydrologic Subarea

X–20.00 CLARK HYDROLOGIC UNIT

X–21.00 WEST SALTON SEA HYDROLOGIC UNIT

X–22.00 ANZA-BORREGO HYDROLOGIC UNIT
- X–22.A0 Borrego Hydrologic Subunit
  - X–22.A1 Terwilliger Hydrologic Subarea
  - X–22.A2 Collins Hydrologic Subarea
  - X–22.A3 Borrego Hydrologic Subarea
- X–22.B0 Ocotillo–Lower San Felipe Hydrologic Subunit
- X–22.C0 Mescal Bajada Hydrologic Subunit
- X–22.D0 San Felipe Hydrologic Subunit
- X–22.E0 Mason Hydrologic Subunit
- X–22.F0 Vallecito–Carrizo Hydrologic Subunit
  - X–22.F1 Carrizo Hydrologic Subarea
  - X–22.F2 Vallecito Hydrologic Subarea
  - X–22.F3 Canebrake Hydrologic Subarea
- X–22.G0 Jacumba Hydrologic Subunit
  - X–22.G1 McCain Hydrologic Subarea
  - X–22.G2 Jacumba Hydrologic Subarea

X–23.00 IMPERIAL HYDROLOGIC UNIT
- X–23.A0 Imperial Hydrologic Subunit
- X–23.B0 Coyote Wells Hydrologic Subunit

X–24.00 DAVIES HYDROLOGIC UNIT

X–25.00 EAST SALTON SEA HYDROLOGIC UNIT

X–26.00 AMOS–OGILBY HYDROLOGIC UNIT

X–27.00 YUMA HYDROLOGIC UNIT

NAMES AND AREAL CODE NUMBERS OF HYDROLOGIC AREAS COLORADO RIVER BASIN DRAINAGE PROVINCE (X)

AREAL DESIGNATIONS
HYDROLOGIC UNITS SUBUNITS AND SUBAREAS
SANTA ANA DRAINAGE PROVINCE

Y–01.00	SANTA ANA RIVER HYDROLOGIC UNIT
Y–01.A0	Lower Santa Ana River Hydrologic Subunit
Y–01.A1	East Coastal Plain Hydrologic Subarea
Y–01.A2	Santiago Hydrologic Subarea
Y–01.A3	Santa Ana Narrows Hydrologic Subarea
Y–01.B0	Middle Santa Ana River Hydrologic Subunit
Y–01.B1	Chino Hydrologic Subarea
Y–01.B2	Harrison Hydrologic Subarea
Y–01.B3	Claremont Heights Hydrologic Subarea
Y–01.B4	Cucamonga Hydrologic Subarea
Y–01.B5	Temescal Hydrologic Subarea
Y–01.B6	Arlington Hydrologic Subarea
Y–01.B7	Riverside Hydrologic Subarea
Y–01.C0	Lake Methews Hydrologic Subunit
Y–01.C1	Coldwater Hydrologic Subarea
Y–01.C2	Bedford Hydrologic Subarea
Y–01.C3	Cajalco Hydrologic Subarea
Y–01.C4	Lee Lake Hydrologic Subarea
Y–01.C5	Terra Cotta Hydrologic Subarea
Y–01.D0	Colton–Rialto Hydrologic Subunit
Y–01.D1	Upper Lytle Hydrologic Subarea
Y–01.D2	Lower Lytle Hydrologic Subarea
Y–01.D3	Upper Colton–Rialto Hydrologic Subarea
Y–01.D4	Colton–Rialto Hydrologic Subarea
Y–01.D5	Reche Hydrologic Subarea
Y–01.E0	Upper Santa Ana River Hydrologic Subunit
Y–01.E1	Cajon Hydrologic Subarea
Y–01.E2	Bunker Hill Hydrologic Subarea
Y–01.E3	Redlands Hydrologic Subarea
Y–01.E4	Mentone Hydrologic Subarea
Y–01.E5	Reservoir Hydrologic Subarea
Y–01.E6	Crafton Hydrologic Subarea
Y–01.E7	Santa Ana Canyon Hydrologic Subarea
Y–01.E8	Mill Creek Hydrologic Subarea
Y–01.E9	Sycamore Hydrologic Subarea
Y–01.F0	San Timoteo Hydrologic Subunit
Y–01.F1	Yucaipa Hydrologic Subarea
Y–01.F2	San Timoteo Hydrologic Subarea
Y–01.F3	Cherry Valley Hydrologic Subarea
Y–01.F4	Chicken Hill Hydrologic Subarea
Y–01.F5	Gateway Hydrologic Subarea
Y–01.F6	Oak Glen Hydrologic Subarea
Y–01.F7	South Mesa Hydrologic Subarea
Y–01.F8	Triple Falls Creek Hydrologic Subarea
Y–01.F9	Nobie Creek Hydrologic Subarea
Y–01.G0	San Bernardino Mountain Hydrologic Subunit
Y–01.G1	Bear Valley Hydrologic Subarea
Y–01.G2	Seven Oaks Hydrologic Subarea
Y–01.G3	Baldwin Hydrologic Subarea
Y–02.00	SAN JACINTO VALLEY HYDROLOGIC UNIT
Y–02.A0	Perris Hydrologic Subunit
Y–02.A1	Perris Valley Hydrologic Subarea
Y–02.A2	Menifee Hydrologic Subarea
Y–02.A3	Winchester Hydrologic Subarea
Y–02.A4	Lakeview Hydrologic Subarea
Y–02.A5	Hemet Hydrologic Subarea
Y–02.B0	San Jacinto Hydrologic Subunit
Y–02.B1	San Jacinto Hydrologic Subarea
Y–02.B2	Hemet Lake Hydrologic Subarea
Y–02.B3	Bautista Hydrologic Subarea
Y–02.C0	Elsinore Hydrologic Subunit
Y–02.C1	Elsinore Hydrologic Subarea
Y–02.C2	Railroad Hydrologic Subarea

NAMES AND AREAL CODE NUMBERS OF HYDROLOGIC AREAS
SANTA ANA DRAINAGE PROVINCE (Y)

PARTMENT OF WATER RESOURCES, SOUTHERN DISTRICT, 1970

AREAL DESIGNATIONS
HYDROLOGIC UNITS SUBUNITS AND SUBAREAS

SAN DIEGO DRAINAGE PROVINCE

Z–01.00 SAN JUAN HYDROLOGIC UNIT
- Z–01.A0 Laguna Hydrologic Subunit
  - Z–01.A1 San Joaquin Hydrologic Subarea
  - Z–01.A2 Laguna Hydrologic Subarea
  - Z–01.A3 Aliso Hydrologic Subarea
  - Z–01.A4 Dana Point Hydrologic Subarea
- Z–01.B0 San Juan Hydrologic Subunit
- Z–01.C0 San Clemente Hydrologic Subunit
- Z–01.D0 San Mateo Hydrologic Subunit
- Z–01.E0 San Onofre Hydrologic Subunit
  - Z–01.E1 San Onofre Hydrologic Subarea
  - Z–01.E2 Las Pulgas Hydrologic Subarea
  - Z–01.E3 Stuart Hydrologic Subarea

Z–02.00 SANTA MARGARITA HYDROLOGIC UNIT
- Z–02.A0 Ysidora Hydrologic Subunit
  - Z–02.A1 Ysidora Hydrologic Subarea
  - Z–02.A2 Chappo Hydrologic Subarea
  - Z–02.A3 Upper Ysidora Hydrologic Subarea
- Z–02.B0 De Luz Hydrologic Subunit
  - Z–02.B1 De Luz Hydrologic Subarea
  - Z–02.B2 Gavilan Hydrologic Subarea
  - Z–02.B3 Vallecitos Hydrologic Subarea
- Z–02.C0 Murrieta Hydrologic Subunit
  - Z–02.C1 Wildomar Hydrologic Subarea
  - Z–02.C2 Murrieta Hydrologic Subarea
  - Z–02.C3 French Hydrologic Subarea
  - Z–02.C4 Lower Domenigoni Hydrologic Subarea
  - Z–02.C5 Domenigoni Hydrologic Subarea
  - Z–02.C6 Diamond Hydrologic Subarea
- Z–02.D0 Auld Hydrologic Subunit
  - Z–02.D1 Auld Hydrologic Subarea
  - Z–02.D2 Gertrudis Hydrologic Subarea
  - Z–02.D3 Lower Tucalota Hydrologic Subarea
  - Z–02.D4 Tucalota Hydrologic Subarea
- Z–02.E0 Pechanga Hydrologic Subunit
  - Z–02.E1 Pauba Hydrologic Subarea
  - Z–02.E2 Pechanga Hydrologic Subarea
- Z–02.F0 Wilson Hydrologic Subunit
  - Z–02.F1 Lancaster Valley Hydrologic Subarea
  - Z–02.F2 Lewis Hydrologic Subarea
  - Z–02.F3 Wilson Hydrologic Subarea
- Z–02.G0 Anza Hydrologic Subunit
  - Z–02.G1 Lower Coahuila Hydrologic Subarea
  - Z–02.G2 Upper Coahuila Hydrologic Subarea
  - Z–02.G3 Anza Hydrologic Subarea
  - Z–02.G4 Burnt Hydrologic Subarea
- Z–02.H0 Aguanga Hydrologic Subunit
  - Z–02.H1 Vail Hydrologic Subarea
  - Z–02.H2 Devils Hole Hydrologic Subarea
  - Z–02.H3 Redec Hydrologic Subarea
  - Z–02.H4 Aguanga Hydrologic Subarea
- Z–02.I0 Oakgrove Hydrologic Subunit
  - Z–02.I1 Lower Culp Hydrologic Subarea
  - Z–02.I2 Oakgrove Hydrologic Subarea
  - Z–02.I3 Dodge Hydrologic Subarea
  - Z–02.I4 Chihuahua Hydrologic Subarea

Z–03.00 SAN LUIS REY HYDROLOGIC UNIT
- Z–03.A0 Bonsall Hydrologic Subunit
  - Z–03.A1 Mission Hydrologic Subarea
  - Z–03.A2 Bonsall Hydrologic Subarea
  - Z–03.A3 Moosa Hydrologic Subarea
  - Z–03.A4 Valley Center Hydrologic Subarea
  - Z–03.A5 Woods Hydrologic Subarea
  - Z–03.A6 Rincon Hydrologic Subarea
- Z–03.B0 Monserate Hydrologic Subunit
  - Z–03.B1 Pala Hydrologic Subarea
  - Z–03.B2 Pauma Hydrologic Subarea
  - Z–03.B3 San Luis Rey Hydrologic Subarea
- Z–03.C0 Warner Hydrologic Subunit
  - Z–03.C1 Warner Hydrologic Subarea
  - Z–03.C2 Combs Hydrologic Subarea

Z–04.00 CARLSBAD HYDROLOGIC UNIT
- Z–04.A0 Loma Alta Hydrologic Subunit
- Z–04.B0 Vista Hydrologic Subunit
  - Z–04.B1 Carlsbad Hydrologic Subarea
  - Z–04.B2 Vista Hydrologic Subarea
- Z–04.C0 Agua Hedionda Hydrologic Sununit
  - Z–04.C1 Agua Hedionda Hydrologic Subarea
  - Z–04.C2 Buena Hydrologic Subarea
- Z–04.D0 Encinas Hydrologic Subunit
- Z–04.E0 San Marcos Hydrologic Subunit
  - Z–04.E1 Batiquitos Hydrologic Subarea
  - Z–04.E2 San Marcos Hydrologic Subarea
  - Z–04.E3 Twin Oaks Hydrologic Subarea
- Z–04.F0 Escondido Hydrologic Subunit
  - Z–04.F1 San Elijo Hydrologic Subarea
  - Z–04.F2 Escondido Hydrologic Subarea
  - Z–04.F3 Lake Wohlford Hydrologic Subarea

Z–05.00 SAN DIEGUITO HYDROLOGIC UNIT
- Z–05.A0 San Dieguito Hydrologic Subunit
  - Z–05.A1 San Dieguito Hydrologic Subarea
  - Z–05.A2 La Jolla Hydrologic Subarea
- Z–05.B0 Hodges Hydrologic Subunit
  - Z–05.B1 Hodges Hydrologic Subarea
  - Z–05.B2 Green Hydrologic Subarea
  - Z–05.B3 Felicita Hydrologic Subarea
  - Z–05.B4 Bear Hydrologic Subarea
- Z–05.C0 San Pasqual Hydrologic Subunit
  - Z–05.C1 Highland Hydrologic Subarea
  - Z–05.C2 San Pasqual Hydrologic Subarea
  - Z–05.C3 Reed Hydrologic Subarea
  - Z–05.C4 Hidden Hydrologic Subarea
  - Z–05.C5 Guejito Hydrologic Subarea
  - Z–05.C6 Vineyard Hydrologic Subarea

Z–05.D0 Santa Maria Valley Hydrologic Subunit
- Z–05.D1 Ramona Hydrologic Subarea
- Z–05.D2 Lower Hatfield Hydrologic Subarea
- Z–05.D3 Wash Hollow Hydrologic Subarea
- Z–05.D4 Upper Hatfield Hydrologic Subarea
- Z–05.D5 Ballena Hydrologic Subarea
- Z–05.D6 East Santa Teresa Hydrologic Subarea
- Z–05.D7 West Santa Teresa Hydrologic Subarea

Z–05.E0 Santa Ysabel Hydrologic Subunit
- Z–05.E1 Boden Hydrologic Subarea
- Z–05.E2 Pamo Hydrologic Subarea
- Z–05.E3 Sutherland Hydrologic Subarea
- Z–05.E4 Santa Ysabel Hydrologic Subarea

Z–06.00 PENASQUITOS HYDROLOGIC UNIT
- Z–06.A0 Soledad Hydrologic Subunit
- Z–06.B0 Poway Hydrologic Subunit
- Z–06.C0 Scripps Hydrologic Subunit
- Z–06.D0 Miramar Hydrologic Subunit
- Z–06.E0 Tecolote Hydrologic Subunit

Z–07.00 SAN DIEGO HYDROLOGIC UNIT
- Z–07.A0 Lower San Diego Hydrologic Subunit
  - Z–07.A1 Mission San Diego Hydrologic Subarea
  - Z–07.A2 Santee Hydrologic Subarea
  - Z–07.A3 El Cajon Hydrologic Subarea
  - Z–07.A4 Coches Hydrologic Subarea
  - Z–07.A5 El Monte Hydrologic Subarea
- Z–07.B0 San Vicente Hydrologic Subunit
  - Z–07.B1 San Vicente Hydrologic Subarea
  - Z–07.B2 Kimball Hydrologic Subarea
  - Z–07.B3 Gower Hydrologic Subarea
  - Z–07.B4 Barona Hydrologic Subarea
- Z–07.C0 El Capitan Hydrologic Subunit
  - Z–07.C1 El Capitan Hydrologic Subarea
  - Z–07.C2 Glen Oaks Hydrologic Subarea
  - Z–07.C3 Alpine Hydrologic Subarea
- Z–07.D0 Cuyamaca Hydrologic Subunit
  - Z–07.D1 Inaja Hydrologic Subarea
  - Z–07.D2 Spencer Hydrologic Subarea
  - Z–07.D3 Cuyamaca Hydrologic Subarea

Z–08.00 CORONADO HYDROLOGIC UNIT
- Z–08.A0 Point Loma Hydrologic Subunit
- Z–08.B0 San Diego Mesa Hydrologic Subunit
  - Z–08.B1 Lindbergh Hydrologic Subarea
  - Z–08.B2 Chollas Hydrologic Subarea
- Z–08.C0 Paradise Hydrologic Subunit
  - Z–08.C1 El Toyan Hydrologic Subarea
  - Z–08.C2 Paradise Hydrologic Subarea

Z–09.00 SWEETWATER HYDROLOGIC UNIT
- Z–09.A0 Lower Sweetwater Hydrologic Subunit
  - Z–09.A1 Telegraph Hydrologic Subarea
  - Z–09.A2 Sweetwater Hydrologic Subarea
- Z–09.B0 Middle Sweetwater Hydrologic Subunit
  - Z–09.B1 Jamacha Hydrologic Subarea
  - Z–09.B2 Hillsdale Hydrologic Subarea
  - Z–09.B3 Dehesa Hydrologic Subarea
  - Z–09.B4 Galloway Hydrologic Subarea
  - Z–09.B5 Sequan Hydrologic Subarea
  - Z–09.B6 Alpine Heights Hydrologic Subarea
- Z–09.C0 Upper Sweetwater Hydrologic Subunit
  - Z–09.C1 Loveland Hydrologic Subarea
  - Z–09.C2 Japatul Hydrologic Subarea
  - Z–09.C3 Viejas Hydrologic Subarea
  - Z–09.C4 Descanso Hydrologic Subarea
  - Z–09.C5 Garnet Hydrologic Subarea

Z–10.00 OTAY HYDROLOGIC UNIT
- Z–10.A0 Coronado Hydrologic Subunit
- Z–10.B0 Otay Hydrologic Subunit
- Z–10.C0 Dulzura Hydrologic Subunit
  - Z–10.C1 Savage Hydrologic Subarea
  - Z–10.C2 Proctor Hydrologic Subarea
  - Z–10.C3 Jamul Hydrologic Subarea
  - Z–10.C4 Lee Hydrologic Subarea
  - Z–10.C5 Lyon Hydrologic Subarea
  - Z–10.C6 Dulzura Hydrologic Subarea
  - Z–10.C7 Engineer Springs Hydrologic Subarea

Z–11.00 TIA JUANA HYDROLOGIC UNIT
- Z–11.A0 Tia Juana Hydrologic Subunit
  - Z–11.A1 Tia Juana Hydrologic Subarea
  - Z–11.A2 San Ysidro Hydrologic Subarea
- Z–11.B0 Potrero Hydrologic Subunit
  - Z–11.B1 Marron Hydrologic Subarea
  - Z–11.B2 Bee Canyon Hydrologic Subarea
  - Z–11.B3 Barrett Hydrologic Subarea
  - Z–11.B4 Round Potrero Hydrologic Subarea
  - Z–11.B5 Potrero Hydrologic Subarea
- Z–11.C0 Barrett Lake Hydrologic Subunit
- Z–11.D0 Monument Hydrologic Subunit
  - Z–11.D1 Pine Hydrologic Subarea
  - Z–11.D2 Monument Hydrologic Subarea
- Z–11.E0 Morena Hydrologic Subunit
- Z–11.F0 Cottonwood Hydrologic Subunit
- Z–11.G0 Cameron Hydrologic Subunit
- Z–11.H0 Campo Hydrologic Subunit
  - Z–11.H1 Tecate Hydrologic Subarea
  - Z–11.H2 Campo Hydrologic Subarea
  - Z–11.H3 Clover Flat Hydrologic Subarea
  - Z–11.H4 Hill Hydrologic Subarea
  - Z–11.H5 Hipass Hydrologic Subarea

Figure C-6

NAMES AND AREAL CODE NUMBERS OF HYDROLOGIC AREAS
SAN DIEGO DRAINAGE PROVINCE (Z)

ELEVATION IN FEET U. S. G. S. DATUM

PASO ROBLES HYDROLOGIC SUBUNIT (T-09.HO)

WELL 26S/12E-9M2, M.D.B.&M.

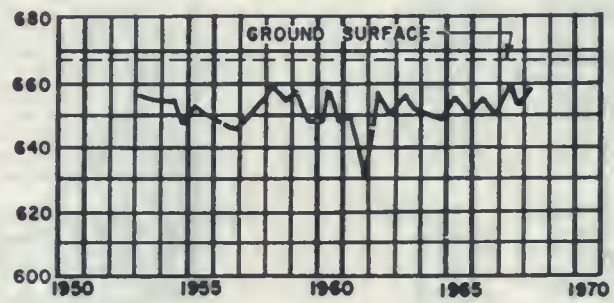

ARROYO GRANDE HYDROLOGIC SUBUNIT (T-10.CO)

WELL 32S/13E-28G1,28Q2, M.D.B.&M.

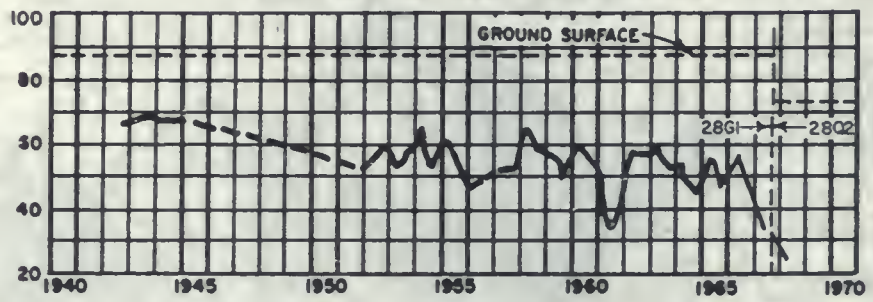

SANTA MARIA HYDROLOGIC SUBUNIT (T-12.AO)

WELLS 10N/34W-14E3,14E2,14E5,S.B.B.&M.

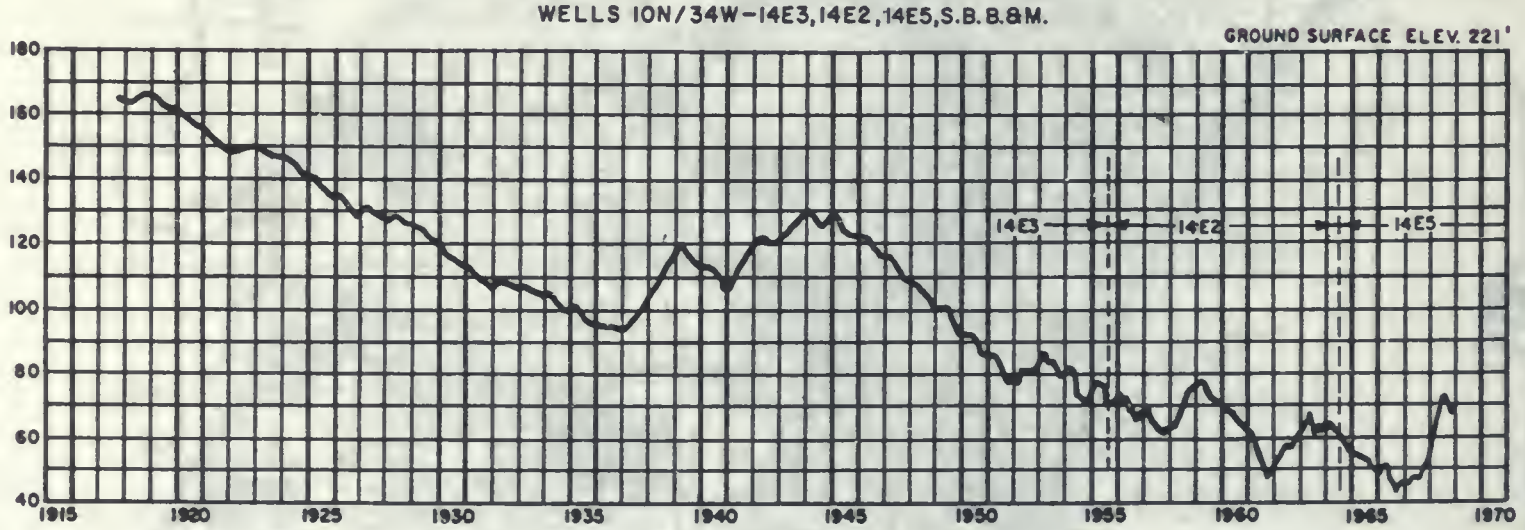

WELL 10N/35W-7F1, S.B.B.&M.

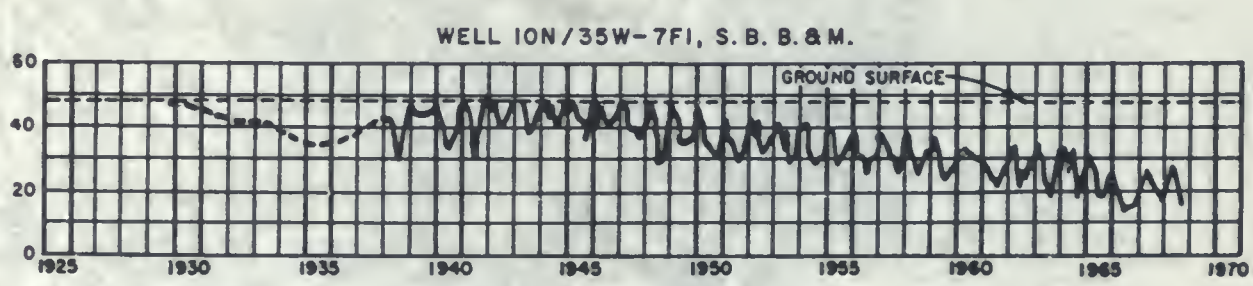

NOTE: LOCATION OF WELL
SHOWN ON PAGE 6

YEAR

FLUCTUATION OF WATER LEVEL IN WELLS

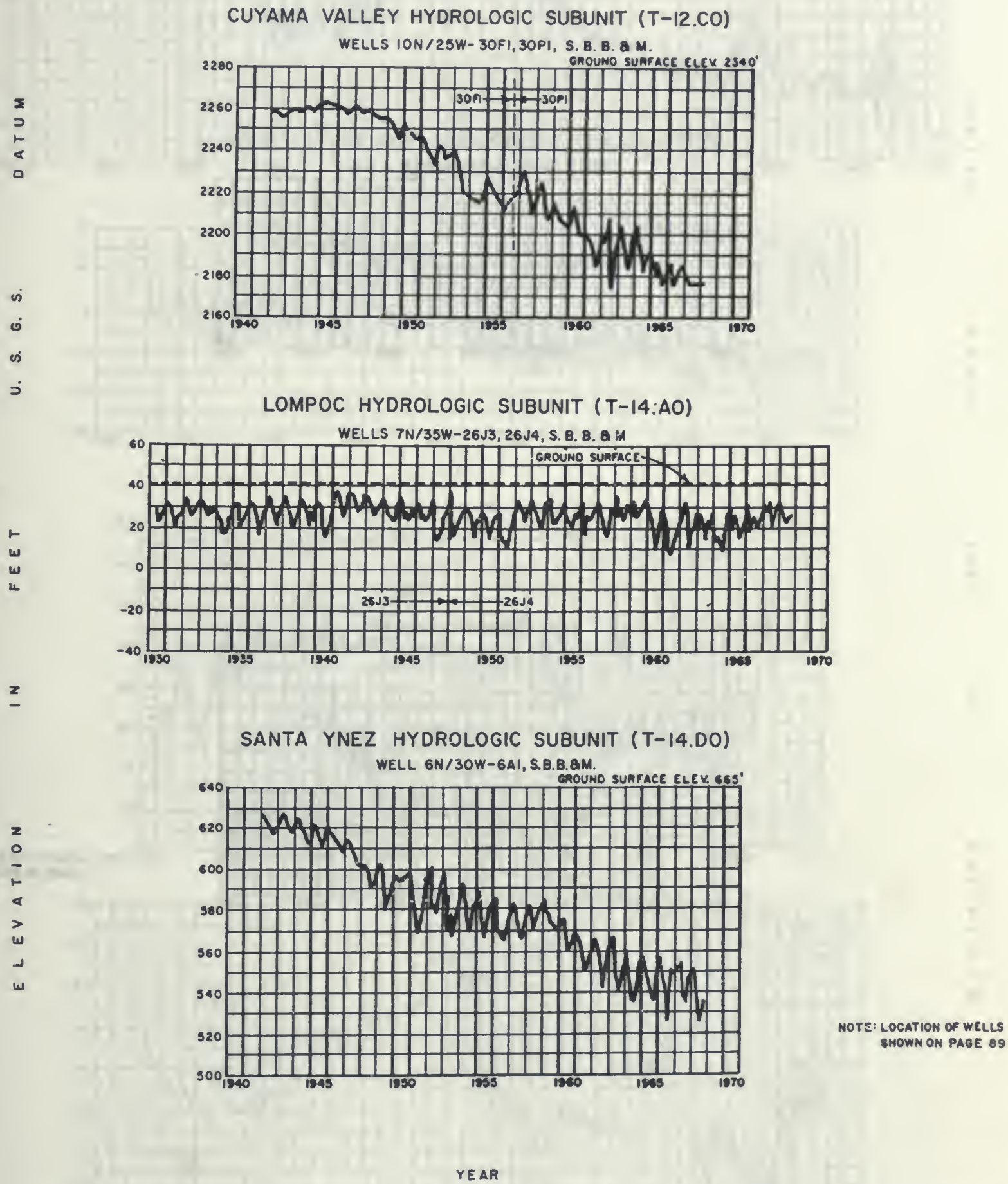

FLUCTUATION OF WATER LEVEL IN WELLS

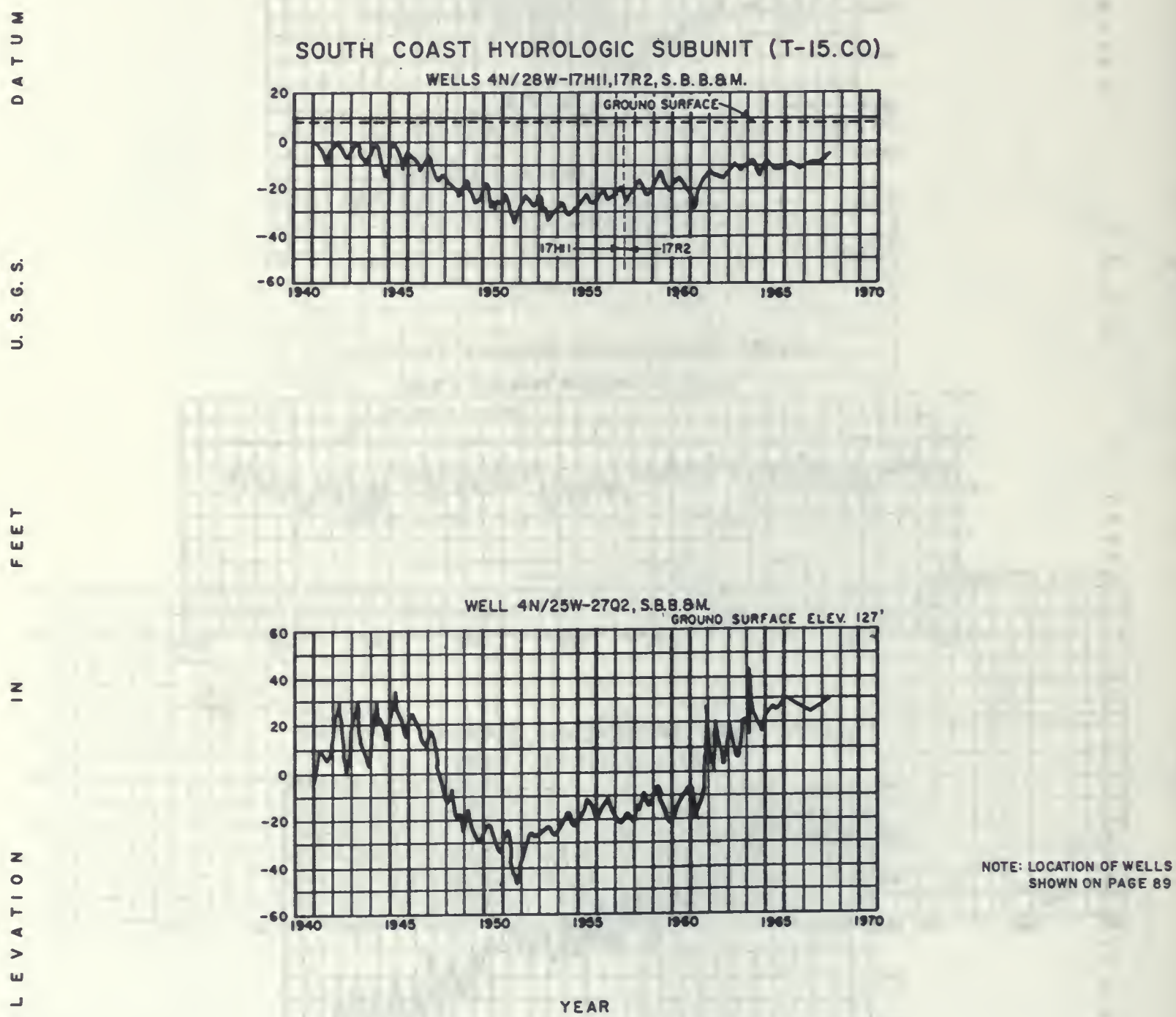

NOTE: LOCATION OF WELLS SHOWN ON PAGE 89

FLUCTUATION OF WATER LEVEL IN WELLS

DEPARTMENT OF WATER RESOURCES, SOUTHERN DISTRICT, 1970

OXNARD PLAIN HYDROLOGIC SUBUNIT (U-03.AO)

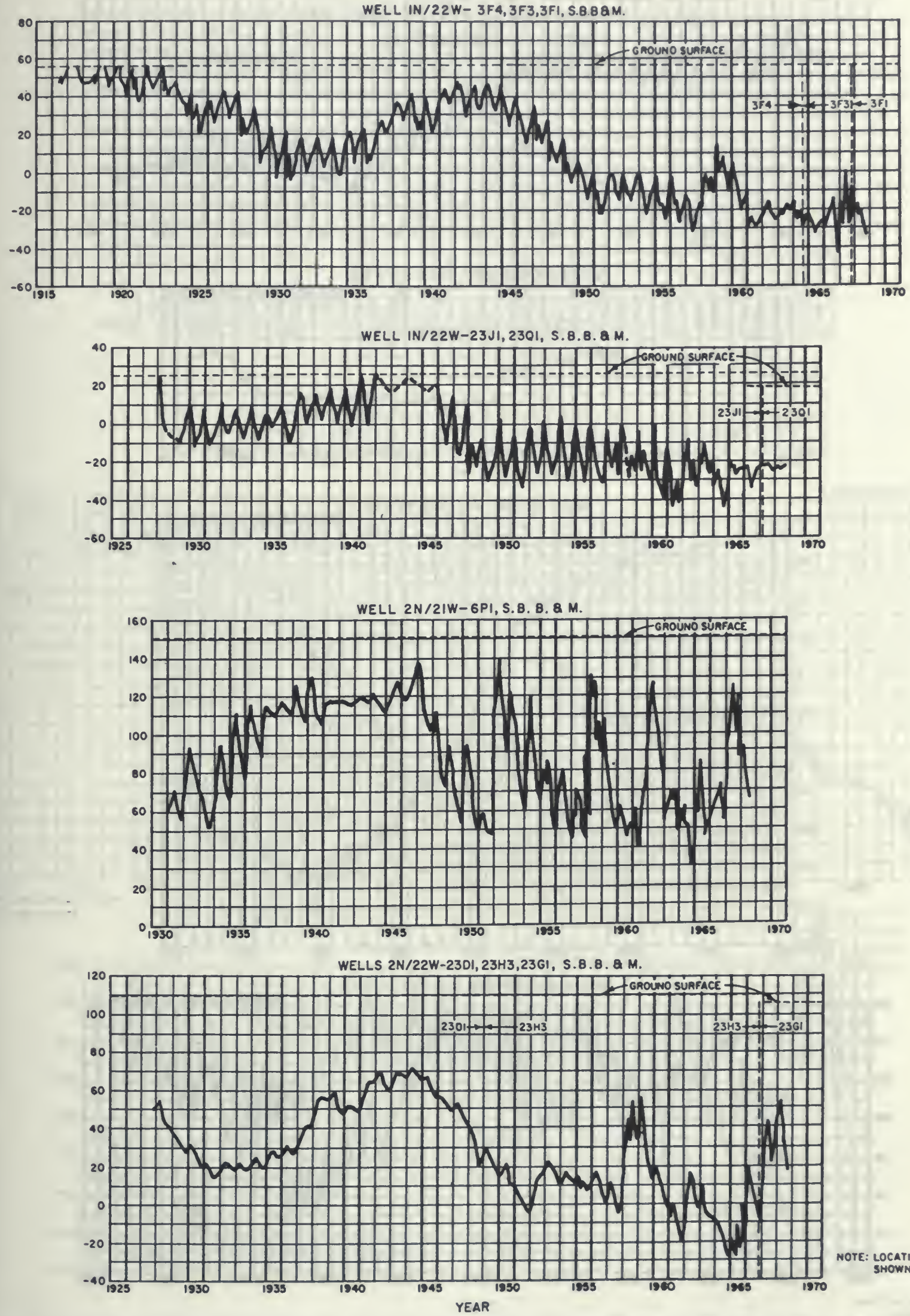

NOTE: LOCATION OF WELLS SHOWN ON PAGE 91

FLUCTUATION OF WATER LEVEL IN WELLS

COASTAL PLAIN OF LOS ANGELES COUNTY HYDROLOGIC SUBUNIT (U-05.A0)

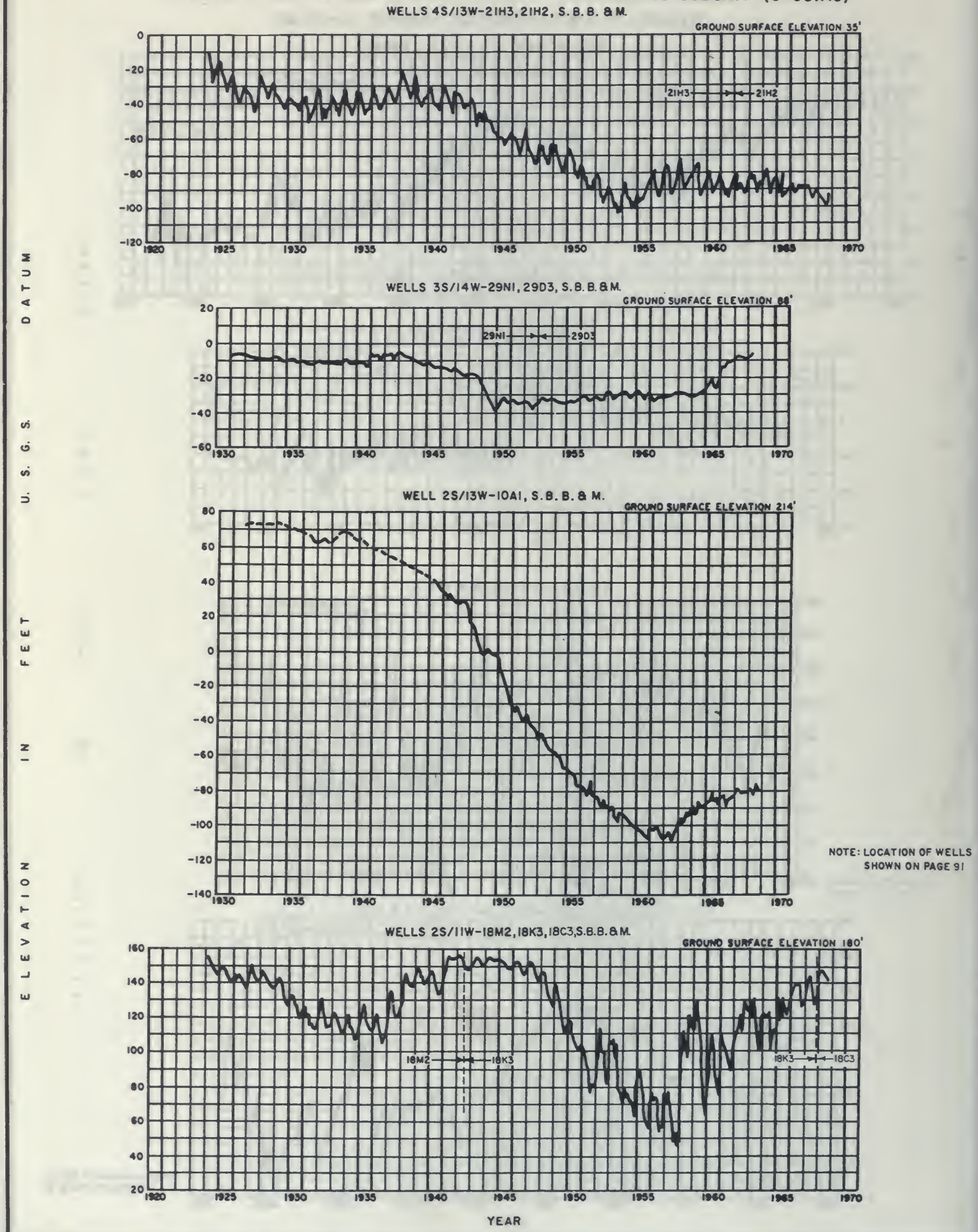

NOTE: LOCATION OF WELLS SHOWN ON PAGE 91

FLUCTUATION OF WATER LEVEL IN WELLS

DEPARTMENT OF WATER RESOURCES, SOUTHERN DISTRICT, 1970

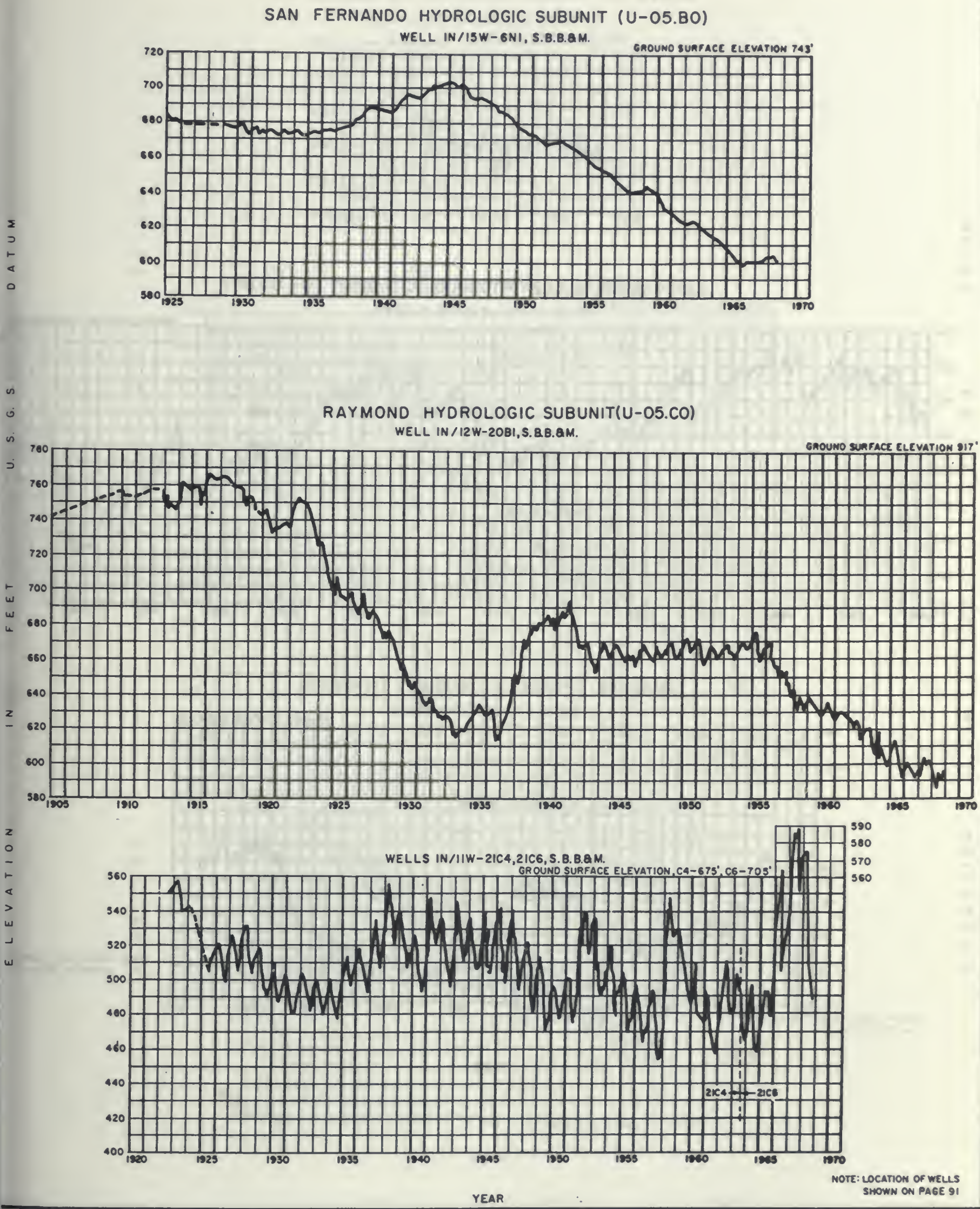

FLUCTUATION OF WATER LEVEL IN WELLS

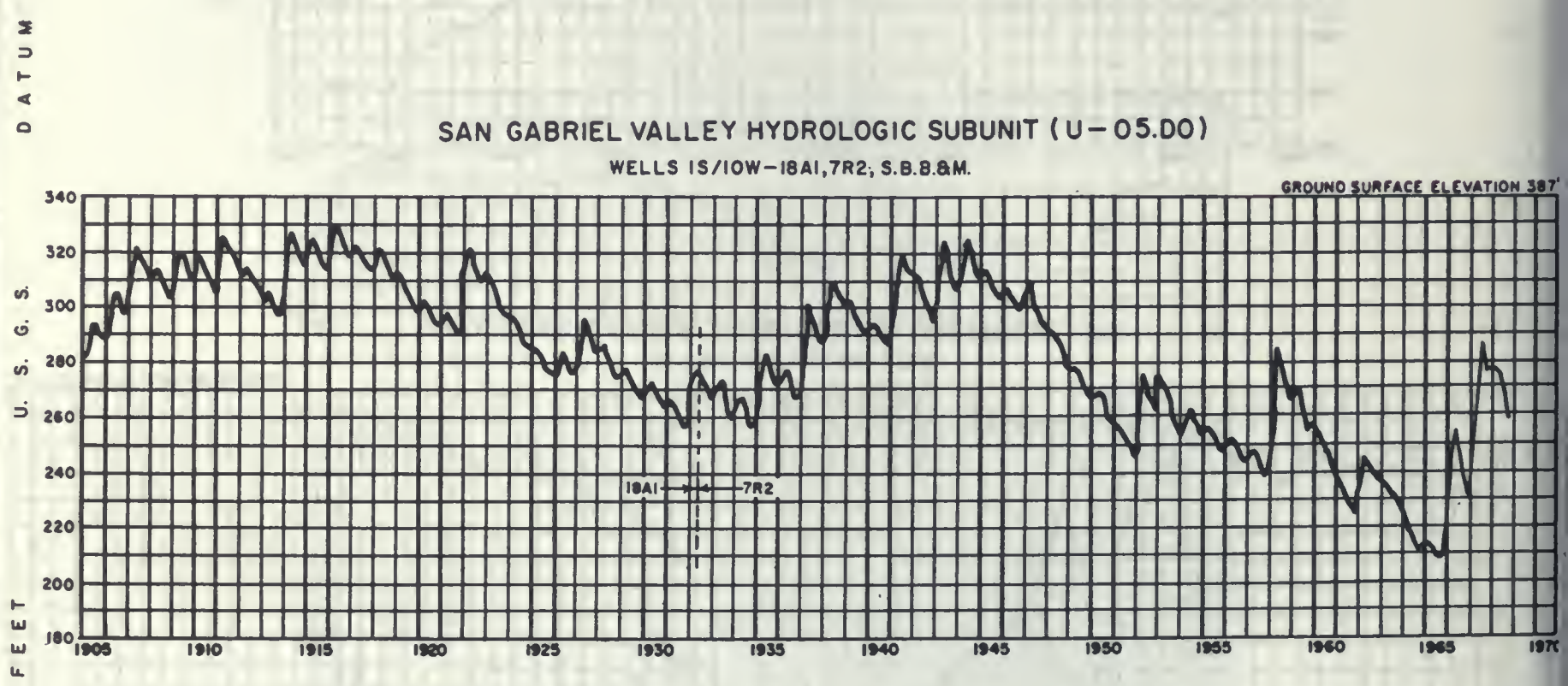

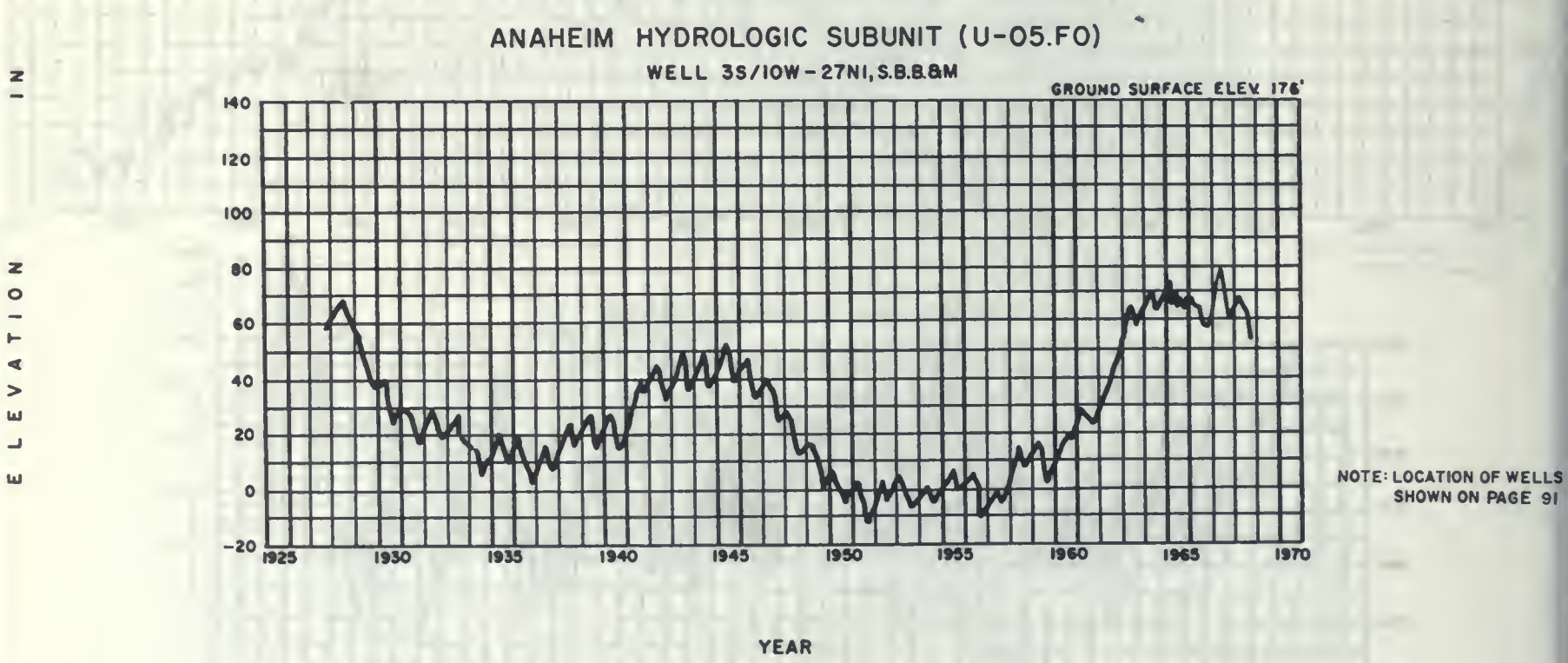

NOTE: LOCATION OF WELLS SHOWN ON PAGE 91

FLUCTUATION OF WATER LEVEL IN WELLS

DEPARTMENT OF WATER RESOURCES, SOUTHERN DISTRICT, 1970

ANTELOPE HYDROLOGIC SUBUNIT (W-26.AO)

WELL 11N/13W-29M1, S.B.B.&M

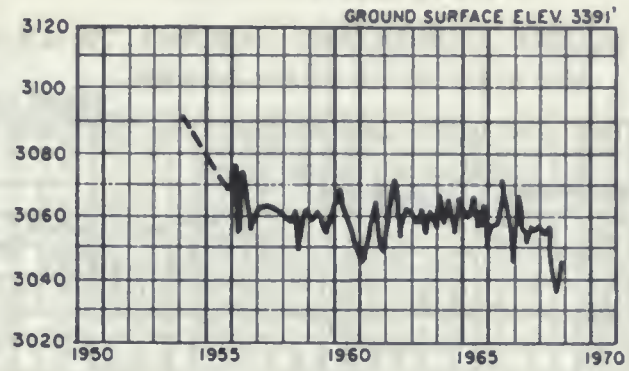

WELLS 7N/11W-24C1, 7N/10W-19D1, S. B. B. & M.

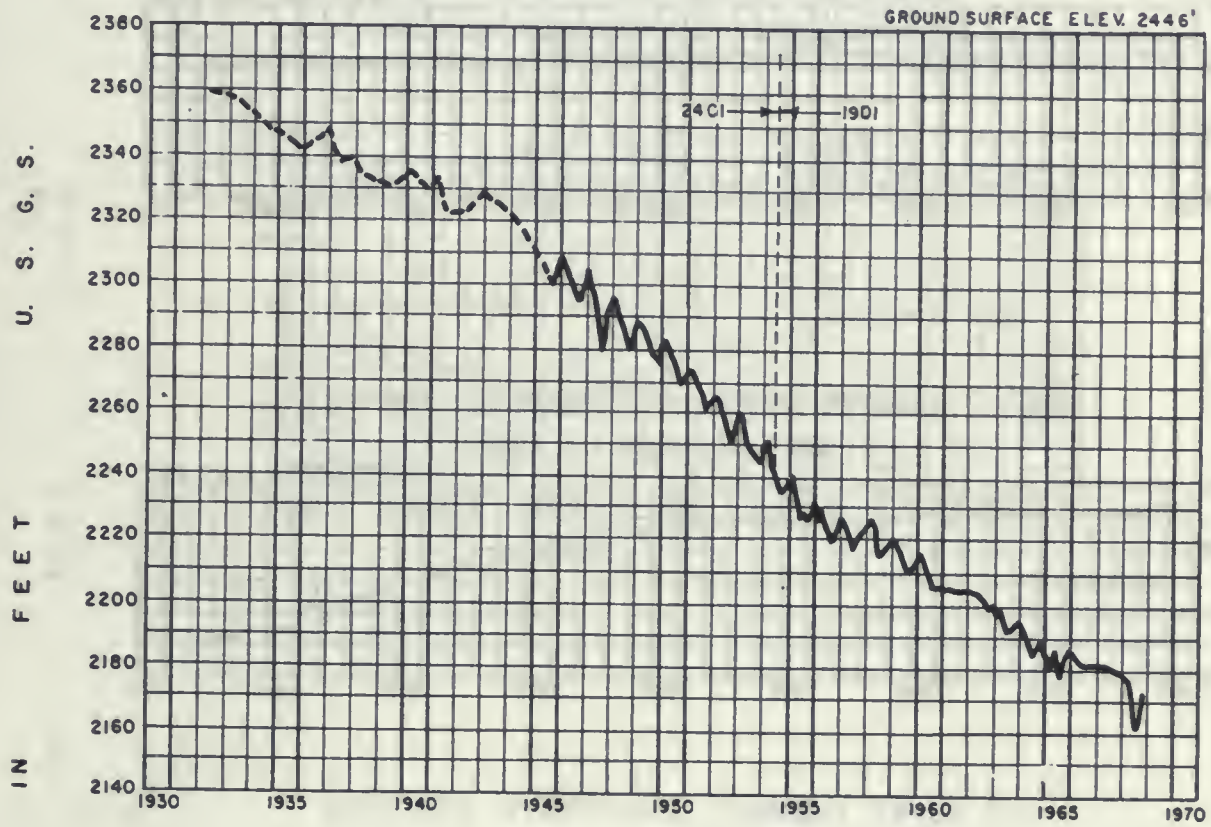

WELL 7N/12W-15F1, 15F2, S.B.B.&M.

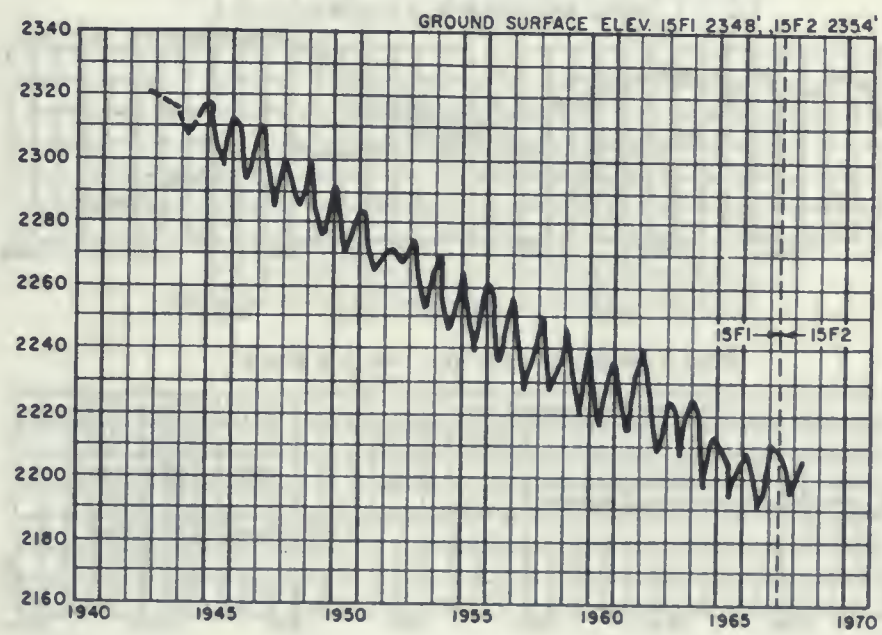

NOTE: LOCATION OF WELLS SHOWN ON PAGE 93

FLUCTUATION OF WATER LEVEL IN WELLS

PARTMENT OF WATER RESOURCES, SOUTHERN DISTRICT, 1970

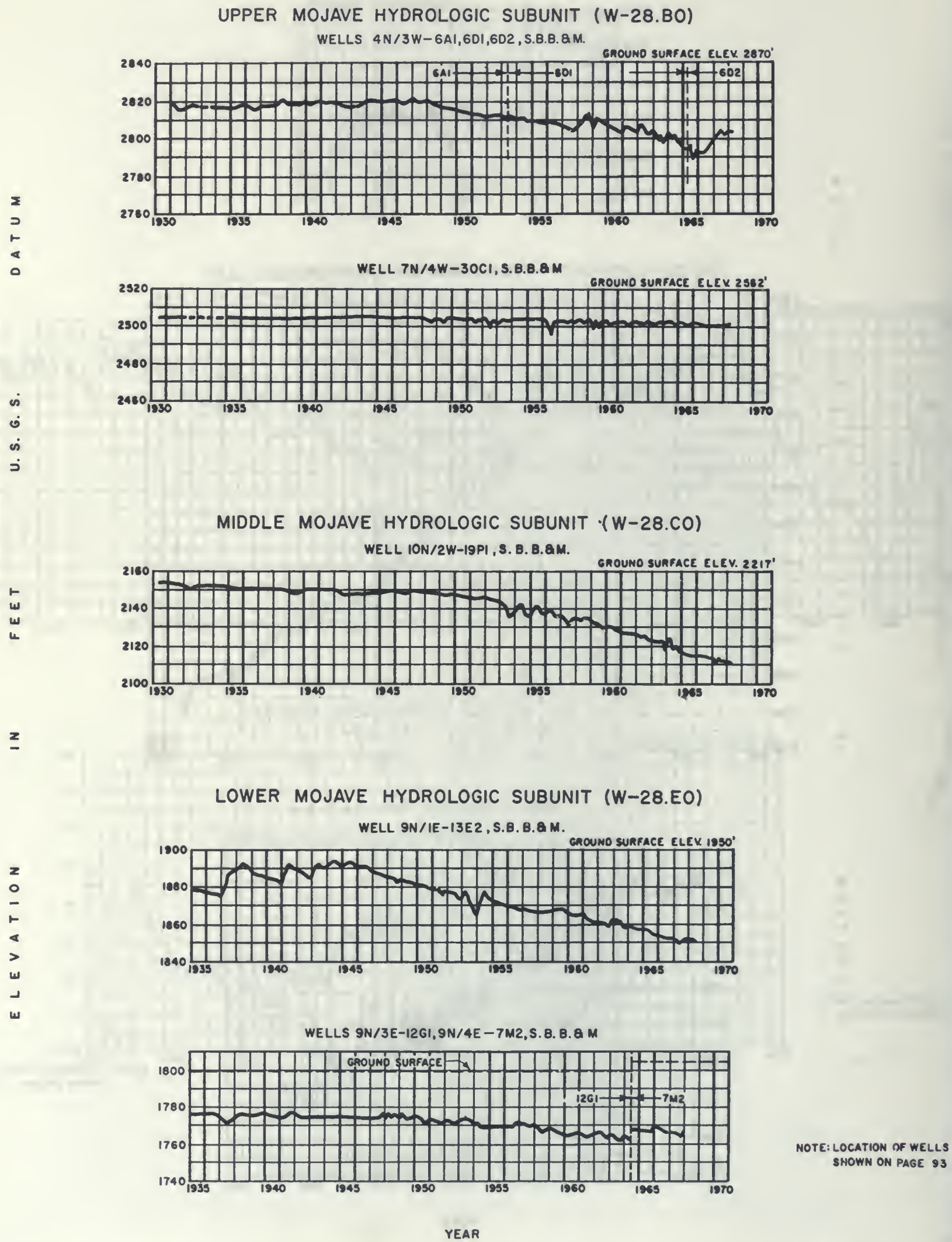

NOTE: LOCATION OF WELLS SHOWN ON PAGE 93

FLUCTUATION OF WATER LEVEL IN WELLS

DEPARTMENT OF WATER RESOURCES, SOUTHERN DISTRICT, 1970

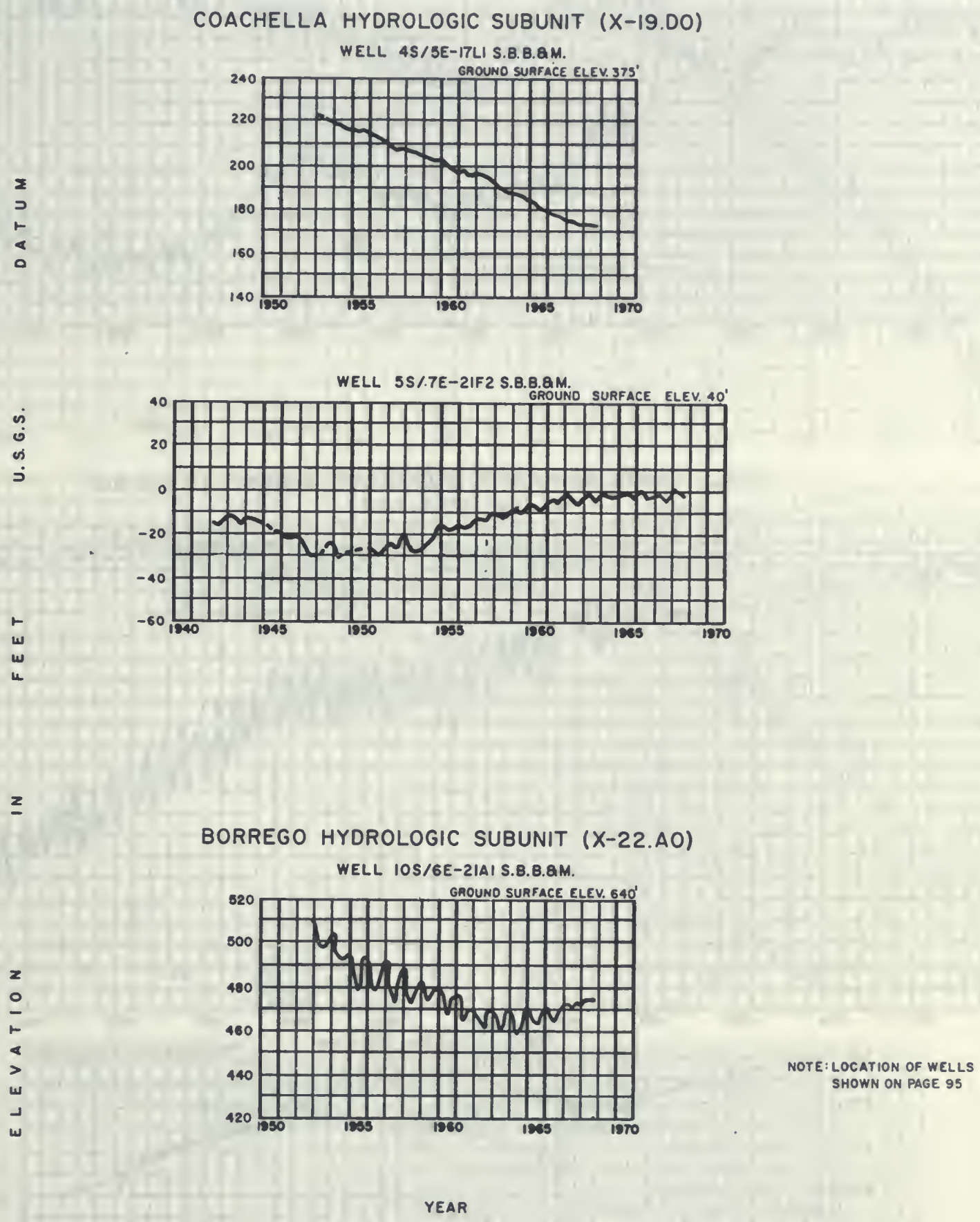

NOTE: LOCATION OF WELLS SHOWN ON PAGE 95

FLUCTUATION OF WATER LEVEL IN WELLS

DEPARTMENT OF WATER RESOURCES, SOUTHERN DISTRICT, 1970

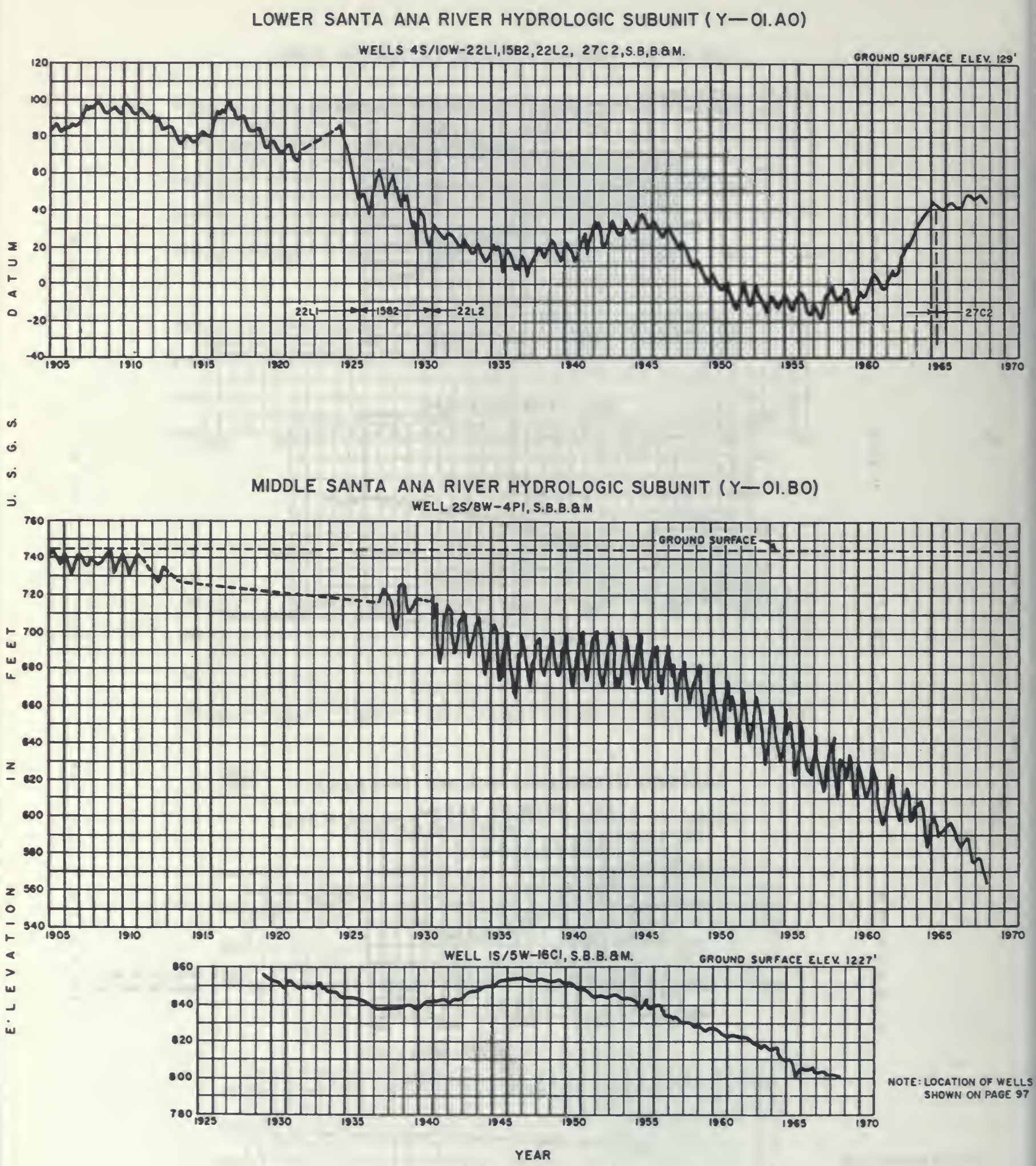

NOTE: LOCATION OF WELLS SHOWN ON PAGE 97

FLUCTUATION OF WATER LEVEL IN WELLS

DEPARTMENT OF WATER RESOURCES, SOUTHERN DISTRICT, 1970

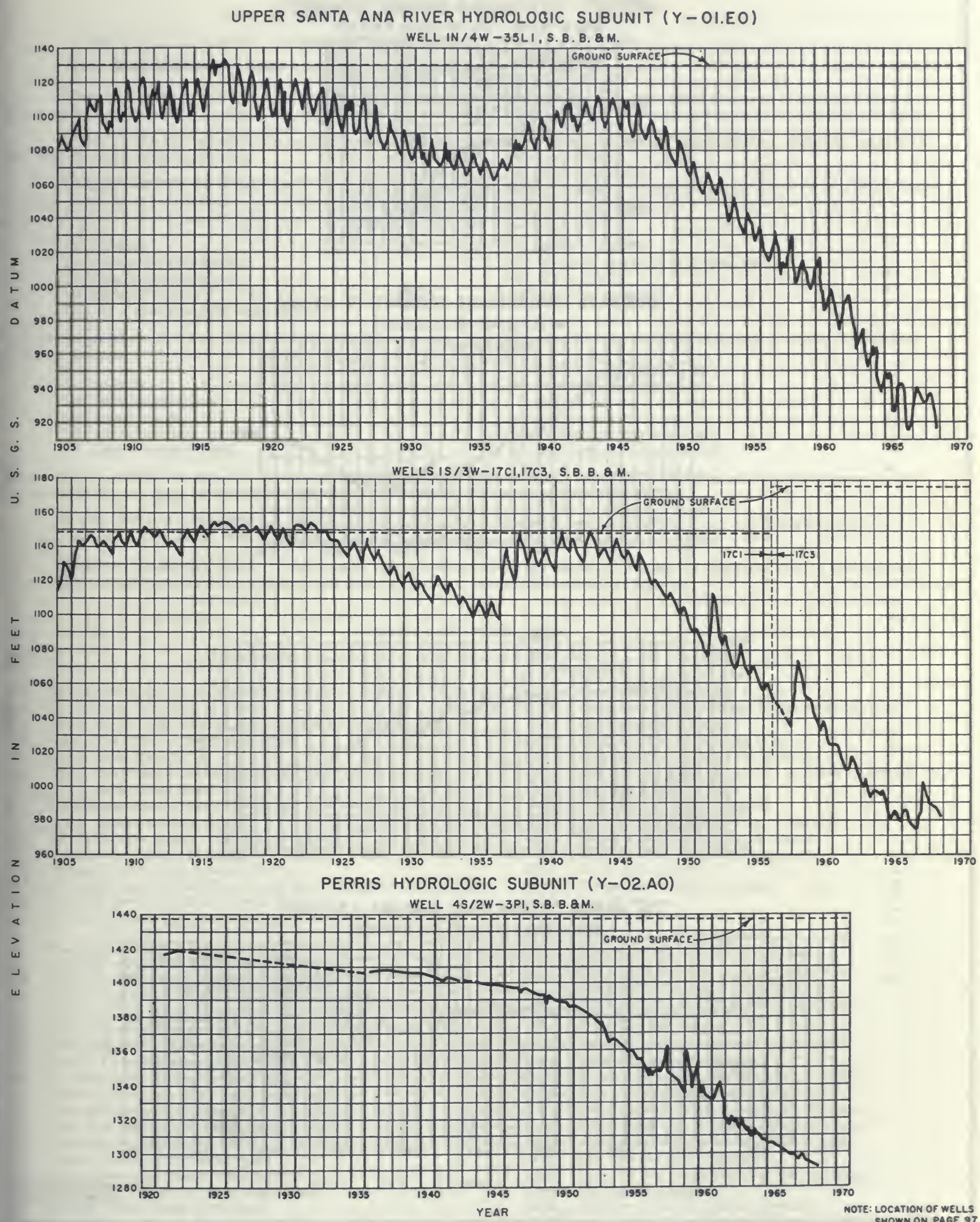

FLUCTUATION OF WATER LEVEL IN WELLS

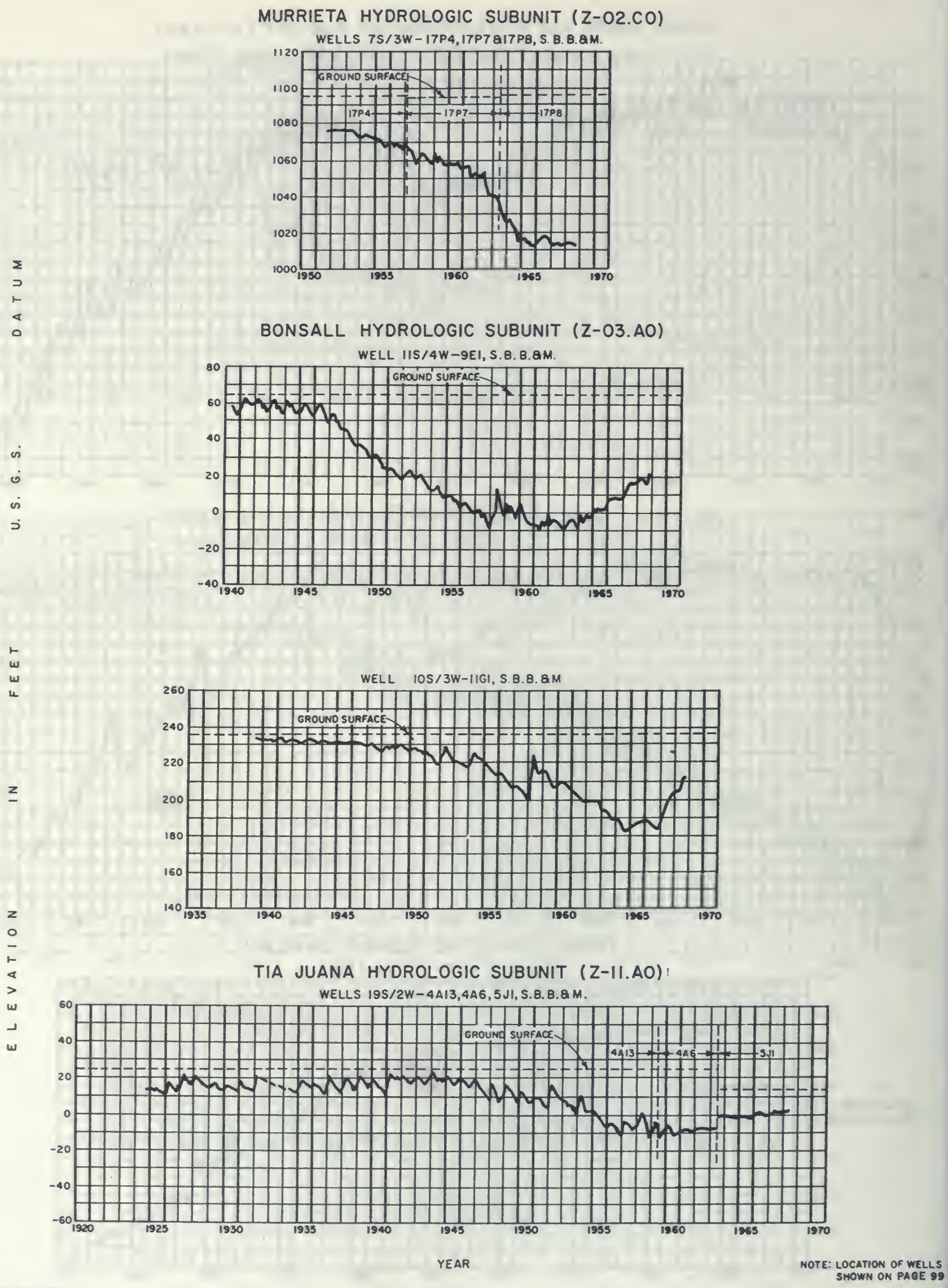

NOTE: LOCATION OF WELLS SHOWN ON PAGE 99

FLUCTUATION OF WATER LEVEL IN WELLS

DEPARTMENT OF WATER RESOURCES, SOUTHERN DISTRICT, 1970

TABLE C-1
GROUND WATER LEVELS AT WELLS

An explanation of the column headings and the code symbols follows:

State Well Number — Refer to the explanation at the beginning of Appendix C.

Ground Surface Elevation — The numbers in this column are the elevation in feet above mean sea level (USGS Datum) of ıe ground surface at the well. Elevations are usually taken from topographic maps and the accuracy is controlled by topographic standards.

Date — The date shown in the column is the date when the well was visited to obtain a measurements. Where 00 appears in ıe date, day of measurement is unknown.

Ground Surface to Water Surface — This is the measured depth in feet from the ground surface to the water surface in the ell; certain of the depth measurements in the column may be followed by a number in parentheses to indicate a questionable measurement. he code applicable to these "questionable measurements" is as follows:

(1) Pumping
(2) Nearby pump operating
(3) Casing leaking or wet
(4) Pumped recently
(5) Air or pressure gage measurement
(6) Other
(7) Recharge operation at or near well
(8) Oil in casing
(9) Caved or deepened

hen no measurement was obtained, then only a number in parentheses is shown in the column. The code applicable to these "no measure-ents" is as follows:

(1) Pumping
(2) Pump house locked
(3) Tape hung up
(4) Cannot get tape in casing
(5) Unable to locate well
(6) Well has been destroyed
(7) Special
(8) Casing leaking or wet
(9) Temporarily inaccessible
(0) Measurements discontinued

ıe words *flow* and *dry* are shown in this column to indicate a flowing or dry well, respectively. A minus preceding the number in this ılumn indicates that the static water level in the well is this distance in feet above the ground surface.

Water Surface Elevation — This is the elevation in feet above mean sea level (USGS Datum) of the water surface in the ell. It was derived by subtraction of the depth measurement from the ground surface elevation.

Agency Supplying Data — Each number in this column is the code number for the agency supplying data for that measure-ent. The agencies supplying data for this report and the code numbers assigned to them are as follows:

Agency code	Agency name
5005	United States Bureau of Reclamation
5010	United States Geological Survey
5015	United States International Boundary and Water Commission
5050	State Department of Water Resources
5051	Patton State Hospital
5061	State Department of Water Resources, Watermaster Service, West Coast Basin
5062	State Department of Water Resources, Watermaster Service, Raymond Basin
5100	San Bernardino County Flood Control District
1101	Los Angeles County Flood Control District
5102	Orange County Flood Control District
4103	Riverside County Flood Control and Water Conservation District
4104	East San Bernardino County Water District
5117	San Luis Obispo County Flood Control and Water Conservation District
5121	Ventura County Flood Control District
4124	West San Bernardino County Water District
5131	Coachella Valley County Water District
1200	City of Los Angeles Department of Water and Power
4201	City of Colton Water Department
5202	City of Oceanside Water Department
5203	City of Redlands Water Department
5204	City of Riverside Water Department
5205	Carlsbad Municipal Water District
4206	City of Long Beach Water Department
4209	City of Oxnard Water Department
4210	City of Anaheim Water Department
2225	Santa Paula Water Works, LTD.
4228	City of Ontario Water Department
5229	City of San Diego Water Department
3230	City of San Bernardino Water Department
4235	City of Upland Water Department
5272	City of Corona Water Department
3400	San Bernardino Valley Water Conservation District
5401	Beaumont Irrigation District
4402	Ramona Municipal Water District
5404	Santa Maria Valley Water Conservation District
4405	Vista Irrigation District
5408	Fallbrook Public Utilities District
5411	United Water Conservation District
4412	Metropolitan Water District of Southern California
5420	Helix Irrigation District
4700	Palm Springs Water Company
4701	Corona Foothill Mutual Lemon Company
4702	Cucamonga County Water District
5703	California—American Water Company
5704	Mr. E. J. Ebersole
4706	Fontana Union Water Company
5708	Vail Company
4709	Irvine Company
5710	Green Mutual Water Company
5711	Escondido Mutual Water Company
5713	W. P. Rowe & Son
4715	Santa Ana Valley Irrigation Company
5716	South Elsinore Mutual Water Company
5717	Temescal Water Company
5718	A. A. Webb & Associates
3719	West End Consolidated Water Company
5720	Riverside Water Company
5721	Francis Mutual Water Company
5723	Pine Valley Mutual Water Company
5724	Del Dios Mutual Water Company
1733	San Gabriel Valley Protective Association
4742	Yorba Linda County Water District
4748	San Antonio Water Company
4750	San Luis Rey Heights Mutual Water Company
2753	Limoneira Company
4776	Southern California Water Company
5783	Riverside Highland Water Company
4785	California Portland Cement Company
3347	Gage Canal Company
4850	Kaiser Steel Corporation

TABLE C-I

GROUND WATER LEVELS AT WELLS

SALINAS HYDRO UNIT — T-09.00

PASO ROBLES HYDRO SUBUNIT — T-09.H0

STATE WELL NUMBER	GROUND SURFACE ELEVATION IN FEET	DATE	GROUND SURFACE TO WATER SURFACE IN FEET	WATER SURFACE ELEVATION IN FEET	AGENCY SUPPLYING DATA
23S/14E-35F01M	1490.0	10-19-67	55.3(1)	1434.7	5117
		4-11-68	35.3	1454.7	
24S/11E-25N01M	603.3	3-29-68	(1)		5117
24S/11E-35D01M	570.6	3-29-68	(1)		5117
24S/11E-35J01M	616.8	10-18-67	61.7	555.1	5117
		4-05-68	77.6(6)	539.2	
24S/12E-17L01M	790.0	4-08-68	(8)		5117
24S/12E-23G01M	1160.0	4-08-68	103.5	1056.5	5117
24S/15E-27L01M	1212.0	10-19-67	70.3	1141.7	5117
24S/15E-33C01M	1225.0	10-19-67	38.3	1186.7	5117
		4-11-68	35.2	1189.8	
25S/11E-35G01M	880.0	10-18-67	48.3(4)	831.7	5117
		4-08-68	47.5	832.5	
25S/12E-08G01M	585.0	10-18-67	36.3	548.7	5117
		5-08-68	25.1	559.9	
25S/12E-17J01M	640.0	10-18-67	70.5	569.5	5117
		5-08-68	68.5(6)	571.5	
25S/12E-17R01M	640.0	10-18-67	63.5	576.5	5117
		4-08-68	52.4	587.6	
25S/12E-26D01M	714.0	4-08-68	56.0(1)	658.0	5117
25S/12E-26K01M	749.0	10-31-67	111.4	637.6	5117
		4-08-68	122.3(1)	626.7	
25S/12E-28N01M	639.0	10-27-67	16.9	622.1	5117
		4-09-68	14.1(2)	624.9	
25S/13E-11E01M	1185.0	10-19-67	59.9	1125.1	5117
		4-09-68	60.4	1124.6	
25S/13E-19R01M	915.0	10-19-67	176.9	738.1	5117
		4-09-68	176.7	738.3	
25S/15E-02C01M	1165.0	10-19-67	19.7	1145.3	5117
		4-11-68	2.9	1162.1	
25S/16E-17L01M	1165.0	10-19-67	29.4	1135.6	5117
		4-11-68	30.3	1134.7	
25S/16E-30M01M	1218.0	10-19-67	69.7	1148.3	5117
		4-11-68	68.3	1149.7	
26S/12E-04N01M	675.0	10-18-67	46.9	628.1	5117
		4-08-68	44.3	630.7	
26S/12E-09M02M	668.0	10-18-67	14.0	654.0	5117
		4-08-68	8.9	659.1	
26S/12E-11D01M	761.0	10-16-67	149.4	611.6	5117
26S/12E-11K01M	775.0	10-16-67	145.0	630.0	5117
		4-05-68	133.0(3)	642.0	
26S/12E-15N01M	770.0	10-31-67	187.5	582.5	5117
		4-05-68	136.5	633.5	
		9-17-68	203.0(4)	567.0	
26S/12E-21D02M	661.0	10-27-67	10.3(1)	650.7	5117
		4-05-68	1.8	659.2	
26S/12E-21L01M	683.0	10-25-67	16.7(1)	666.3	5117
		4-05-68	11.9	671.1	
26S/12E-26D01M	829.0	10-16-67	218.5	610.5	5117
		4-05-68	206.7(3)	622.3	
		9-26-68	242.0	587.0	
26S/12E-26E01M	840.0	10-16-67	203.4	636.6	5117
		9-26-68	205.0	635.0	
26S/12E-27M02M	834.0	10-16-67	229.0	605.0	5117
		5-05-68	188.0(3)	646.0	
		9-26-68	181.7	652.3	
26S/12E-35M01M	818.0	10-16-67	(3)		5117
26S/13E-05F01M	739.0	10-19-67	18.0	721.0	5117
		4-09-68	16.8	722.2	
26S/13E-07Q01M	799.0	10-16-67	114.3	684.7	5117
		4-05-68	106.3	692.7	
		9-19-68	117.0	682.0	
26S/13E-10D01M	800.0	10-19-67	27.8	772.2	5117
		4-09-68	14.1	785.9	
26S/13E-10D01M (CONT.)	800.0	9-20-68	32.3	767.7	5117
26S/13E-34B01M	1005.0	10-27-67	159.3	845.7	5117
		4-10-68	157.2	847.8	
26S/14E-16L01M	1018.0	4-11-68	(9)		5117
26S/14E-17L01M	949.0	4-11-68	134.0(1)	815.0	5117
26S/14E-18J01M	979.5	10-20-67	67.2	912.3	5117
		4-10-68	58.5(4)	921.0	
26S/14E-18Q01M	870.0	10-20-67	33.8	836.2	5117
		4-10-68	44.9(1)	825.1	
26S/14E-24B01M	1000.0	10-20-67	74.6	925.4	5117
		4-11-68	147.4(1)	852.6	
26S/15E-02B01M	1115.0	10-20-67	30.8	1084.2	5117
		4-11-68	30.6	1084.4	
26S/15E-02N01M	1092.5	10-20-67	123.7(4)	968.8	5117
		4-11-68	84.7	1007.8	
26S/15E-16P02M	1050.0	10-20-67	53.0	997.0	5117
		4-18-68	38.4	1011.6	
26S/15E-20F01M	1057.7	10-20-67	101.7	956.0	5117
		4-18-68	81.6(1)	976.1	
26S/15E-21P01M	1071.5	10-20-67	66.7	1004.8	5117
		4-18-68	49.0	1022.5	
26S/15E-28D01M	1075.0	10-20-67	78.5	996.5	5117
		4-18-68	53.5	1021.5	
27S/12E-02D01M	810.0	10-13-67	160.0	650.0	5117
		3-29-68	(4)		
27S/12E-02E01M	799.0	10-13-67	126.0	673.0	5117
		3-29-68	93.5	705.5	
27S/12E-03J01M	785.0	10-16-67	152.0(1)	633.0	5117
		4-04-68	110.0	675.0	
27S/12E-04F04M	700.0	10-16-67	31.0(1)	669.0	5117
		4-04-68	12.6	687.4	
27S/12E-16G01M	720.0	4-04-68	(9)		5117
27S/12E-21B01M	745.0	4-04-68	9.6	735.4	5117
27S/12E-21C01M	740.0	4-04-68	(9)		5117
27S/12E-21N01M	748.0	10-16-67	17.7	730.3	5117
27S/12E-22M01M	850.0	10-16-67	204.5(1)	645.5	5117
		4-04-68	113.4	736.6	
27S/12E-29P04M	750.0	10-11-67	12.3	737.7	5117
		4-09-68	8.9	741.1	
27S/12E-34P01M	840.0	4-09-68	11.7	828.3	5117
27S/13E-09K01M	885.0	10-27-67	FLOW		5117
		4-10-68	FLOW		
27S/13E-24N01M	1030.0	10-19-67	19.0	1011.0	5117
		4-10-68	19.1	1010.9	
27S/13E-28F01M	1072.0	10-19-67	94.0	978.0	5117
		4-10-68	86.5	985.5	
27S/13E-32B01M	1105.0	10-19-67	56.7	1048.3	5117
27S/16E-07P01M	1224.5	10-28-67	64.0	1160.5	5117
		4-17-68	69.7	1154.8	
27S/16E-21E01M	1260.0	4-17-68	76.3	1183.7	5117
27S/16E-35Q01M	1281.0	10-28-67	(4)		5117
		4-17-68	13.6	1267.4	
28S/12E-04J02M	792.0	10-12-67	12.0	780.0	5117
28S/12E-10G01M	825.0	10-11-67	(8)		5117
28S/12E-10R01M	816.0	10-12-67	24.7	791.3	5117
28S/12E-10R02M	805.0	10-12-67	23.5	781.5	5117
28S/12E-11N06M	820.0	10-12-67	22.0	798.0	5117
28S/12E-14G01M	824.6	10-11-67	1.2	823.4	5117
		4-03-68	-4.2	828.8	
28S/12E-14K01M	845.0	10-12-67	17.0	828.0	5117

See page 113 for key to terms & abbreviations

TABLE C-1 (Cont.)

GROUND WATER LEVELS AT WELLS

SALINAS HYDRO UNIT

PASO ROBLES HYDRO SUBUNIT — T-09.H0

STATE WELL NUMBER	GROUND SURFACE ELEVATION IN FEET	DATE	GROUND SURFACE TO WATER SURFACE IN FEET	WATER SURFACE ELEVATION IN FEET	AGENCY SUPPLYING DATA
28S/12E-25R01M	877.0	10-11-67	14.7	862.3	5117
28S/13E-04K01M	1199.5	10-19-67	55.2	1144.3	5117
		4-10-68	59.9	1139.6	
		9-30-68	63.5	1136.0	
28S/13E-04K02M	1195.0	10-19-67	80.3	1114.7	5117
		4-10-68	81.7	1113.3	
		9-30-68	84.3	1110.7	
28S/13E-04K03M	1185.0	10-19-67	(4)		5117
		4-10-68	177.9	1007.1	
		9-30-68	(3)		
28S/13E-12M01M	1150.0	10-19-67	24.0(1)	1126.0	5117
		4-10-68	12.4	1137.6	
		9-30-68	17.8	1132.2	
28S/13E-14J01M	1190.0	10-19-67	73.3	1116.7	5117
		4-10-68	54.1	1135.9	
		9-30-68	100.8	1089.2	
28S/13E-31K01M	884.0	10-11-67	13.1	870.9	5117
		4-03-68	9.6	874.4	
28S/14E-19B01M	1190.0	10-19-67	8.1	1181.9	5117
		4-10-68	9.5	1180.5	
		9-30-68	13.9	1176.1	
28S/16E-14001M	1440.0	10-28-67	53.0(1)	1387.0	5117
		11-07-67	50.0(3)	1390.0	
		4-17-68	51.2(3)	1388.8	
28S/16E-23M01M	1440.0	10-28-67	DRY		5117
		4-17-68	48.7	1391.3	
28S/16E-35F01M	1474.0	10-28-67	29.0	1445.0	5117
		4-17-68	29.0	1445.0	
29S/13E-05F03M	916.1	10-11-67	16.9	899.2	5117
		4-03-68	15.2	900.9	
29S/13E-05K02M	928.0	10-11-67	10.7	917.3	5117
		4-03-68	8.6	919.4	
29S/13E-06A01M	920.0	10-11-67	68.8	851.2	5117
		4-03-68	41.2	878.8	
29S/13E-08L01M	950.0	10-11-67	18.8	931.2	5117
		4-03-68	13.3	936.7	
29S/13E-08M01M	945.0	10-11-67	36.5(4)	908.5	5117
		4-03-68	8.4	936.6	
29S/13E-08N01M	934.8	10-11-67	8.2	926.6	5117
		4-03-68	4.7	930.1	
29S/13E-19H01M	1002.0	10-11-67	22.7(1)	979.3	5117
		4-03-68	3.7	998.3	

T-09.00

POZO HYDRO SUBUNIT — T-09.I0

STATE WELL NUMBER	GROUND SURFACE ELEVATION IN FEET	DATE	GROUND SURFACE TO WATER SURFACE IN FEET	WATER SURFACE ELEVATION IN FEET	AGENCY SUPPLYING DATA
30S/15E-21C01M	1465.0	11-04-67	15.6	1449.4	5117
		4-19-68	10.5	1454.5	

See page 113 for key to terms & abbreviations

TABLE C-1 (Cont.)

GROUND WATER LEVELS AT WELLS

STATE WELL NUMBER	GROUND SURFACE ELEVATION IN FEET	DATE	GROUND SURFACE TO WATER SURFACE IN FEET	WATER SURFACE ELEVATION IN FEET	AGENCY SUPPLYING DATA
SAN LUIS OBISPO HYDRO UNIT					T-10.00
CAMBRIA HYDRO SUBUNIT					T-10.A0
SAN SIMEON HYDRO SUBAREA					T-10.A3
27S/08E-06G01M	20.0	10-21-67	11.8	8.2	5117
27S/08E-09L01M	30.0	10-21-67	12.8	17.2	5117
		3-28-68	11.7	18.3	
SANTA ROSA HYDRO SUBAREA					T-10.A4
27S/08E-21R03M	13.0	10-21-67	4.2(1)	8.8	5117
		3-28-68	5.5(4)	7.5	
27S/08E-24J01M	82.0	10-21-67	23.7	58.3	5117
		3-28-68	(4)		
27S/08E-26C04M	50.0	10-21-67	23.0	27.0	5117
		3-01-68	21.5	28.5	
27S/08E-26C05M	40.0	10-21-67	17.6(1)	22.4	5117
		3-01-68	17.0	23.0	
27S/08E-26D01M	32.5	10-21-67	23.9	8.6	5117
		3-01-68	14.8	17.7	
VILLA HYDRO SUBAREA					T-10.A5
28S/09E-23E02M	70.0	10-21-67	19.0	51.0	5117
		3-28-68	19.4	50.6	
OLD HYDRO SUBAREA					T-10.A7
28S/10E-34N03M	47.0	10-21-67	19.0	28.0	5117
		4-02-68	19.7	27.3	
29S/10E-03C05M	35.0	10-21-67	10.2(2)	24.8	5117
		4-02-68	34.6(2)	.4	
29S/10E-03C07M	35.0	10-21-67	20.4(1)	14.6	5117
		4-02-68	14.6(2)	20.4	
TORO HYDRO SUBAREA					T-10.A8
29S/10E-01P01M	130.0	10-21-67	8.9	121.1	5117
		4-02-68	8.0(3)	122.0	
29S/10E-11H01M	50.0	10-21-67	(7)		5117
SAN LUIS OBISPO HYDRO SUBUNIT					T-10.B0
MORRO HYDRO SUBAREA					T-10.B1
29S/10E-24N01M	18.8	10-20-67	8.0	10.8	5117
		4-02-68	6.0	12.8	
29S/10E-25C01M	29.0	10-16-67	24.0	5.0	5117
		3-25-68	21.0	8.0	
29S/10E-25C02M	20.0	10-16-67	14.0	6.0	5117
		3-25-68	12.0	8.0	
29S/10E-25C03M	20.0	10-16-67	17.0	3.0	5117
		3-25-68	14.0	6.0	
29S/10E-25D02M	20.0	10-20-67	14.6	5.4	5117
		4-03-68	17.0	3.0	
29S/11E-17A01M	210.0	10-21-67	16.7(3)	193.3	5117
		4-03-68	16.4	193.6	
29S/11E-17A02M	219.0	10-21-67	26.2	192.8	5117
		4-03-68	26.2	192.8	
29S/11E-17A03M	219.0	10-21-67	26.5	192.5	5117
		4-03-68	26.3	192.7	
29S/11E-19B02M	120.0	10-20-67	30.8	89.2	5117
		4-02-68	29.8	90.2	
29S/11E-19P01M	78.1	10-20-67	43.3	34.8	5117
		4-03-68	38.5	39.6	
29S/11E-30D01M	61.5	10-20-67	36.1(1)	25.4	5117
		4-03-68	25.0	36.5	
CHORRO HYDRO SUBAREA					T-10.B2
29S/11E-32J01M	32.0	10-16-67	10.5	21.5	5117
		4-25-68	12.5	19.5	
29S/11E-32J02M	34.6	10-20-67	21.2	13.4	5117
		4-03-68	18.9	15.7	
29S/11E-32J04M	36.0	10-16-67	15.0	21.0	5117
		4-25-68	17.0	19.0	
29S/11E-32M01M	12.0	10-10-67	19.8	-7.8	5117
		10-20-67	(1)		
30S/11E-03D01M	75.0	10-16-67	21.0	54.0	5117
		3-25-68	20.0	55.0	
LOS OSOS HYDRO SUBAREA					T-10.B3
30S/10E-13G01M	20.0	10-19-67	17.8	2.2	5117
		4-03-68	17.3	2.7	
30S/11E-07K01M	50.0	10-19-67	41.3	8.7	5117
		4-03-68	41.9	8.1	
30S/11E-07Q01M	44.5	10-19-67	24.7(1)	19.8	5117
		4-03-68	25.2	19.3	
30S/11E-17H01M	24.0	10-19-67	46.7(1)	-22.7	5117
		4-03-68	13.4	10.6	
30S/11E-18H01M	120.0	10-19-67	123.0(1)	-3.0	5117
		5-02-68	99.4	20.6	
30S/11E-18K01M	122.0	5-02-68	144.0	-22.0	5117
30S/11E-18K02M	104.5	10-19-67	117.6	-13.1	5117
		5-02-68	113.1	-8.6	
30S/11E-18Q01M	129.5	10-19-67	71.2(4)	58.3	5117
		4-03-68	38.5(3)	91.0	
30S/11E-21E01M	76.9	10-19-67	23.9	53.0	5117
		4-03-68	20.3	56.6	
SAN LUIS OBISPO CR HYDRO SUBAREA					T-10.B4
30S/12E-32J01M	128.7	4-03-68	8.6(1)	120.1	5117
31S/12E-03P02M	125.0	10-17-67	5.3	119.7	5117
		4-04-68	5.2	119.8	
31S/12E-10F03M	115.0	10-17-67	2.4	112.6	5117
		4-04-68	1.4	113.6	
31S/12E-12E03M	165.0	10-17-67	19.2	145.8	5117
		4-04-68	17.1	147.9	

See page 113 for key to terms & abbreviations

TABLE C-1 (Cont.)

GROUND WATER LEVELS AT WELLS

STATE WELL NUMBER	GROUND SURFACE ELEVATION IN FEET	DATE	GROUND SURFACE TO WATER SURFACE IN FEET	WATER SURFACE ELEVATION IN FEET	AGENCY SUPPLYING DATA
SAN LUIS OBISPO HYDRO UNIT					T-10.00
SAN LUIS OBISPO HYDRO SUBUNIT					T-10.80
SAN LUIS OBISPO CR HYDRO SUBAREA					T-10.84
31S/12E-14C01M	135.0	4-04-68	12.9	122.1	5117
31S/12E-15R01M	125.0	10-17-67	14.5	110.5	5117
		4-04-68	11.7	113.3	
31S/12E-28C01M	45.0	4-04-68	9.9	35.1	5117
31S/12E-32C01M	45.0	4-04-68	13.1	31.9	5117
31S/12E-32D01M	42.0	4-04-68	15.2	26.8	5117
31S/12E-32D02M	42.0	4-04-68	19.4	22.6	5117
31S/12E-33E02M	27.0	4-04-68	7.5	19.5	5117
PISMO HYDRO SUBAREA					T-10.86
31S/13E-16N01M	324.5	10-17-67	24.4	300.1	5117
		4-04-68	27.3	297.2	
31S/13E-19H01M	262.0	10-17-67	13.2	248.8	5117
		4-04-68	12.6	249.4	
31S/13E-27D03M	300.0	10-26-67	12.5	287.5	5117
		4-04-68	9.8	290.2	
31S/13E-29C01M	255.0	10-26-67	17.6	237.4	5117
		4-04-68	8.6	246.4	

STATE WELL NUMBER	GROUND SURFACE ELEVATION IN FEET	DATE	GROUND SURFACE TO WATER SURFACE IN FEET	WATER SURFACE ELEVATION IN FEET	AGENCY SUPPLYING DATA
ARROYO GRANDE HYDRO SUBUNIT					T-10.C0
ARROYO GRANDE HYDRO SUBAREA					T-10.C1
32S/13E-33M02M	47.7	11-16-67	27.7(6)	20.0	5117
12N/35W-27N02S	170.0	10-05-67	12.1	157.9	5117
		4-11-68	21.3(2)	148.7	
12N/35W-29L01S	40.0	11-16-67	31.9(1)	8.1	5117
		4-16-68	35.9(1)	4.1	
12N/35W-29N01S	35.0	11-16-67	13.7(1)	21.3	5117
		4-16-68	18.7(2)	16.3	
12N/35W-30K02S	27.5	10-10-67	25.5	2.0	5117
		4-16-68	27.5(1)	.0	
12N/35W-34C03S	158.0	4-11-68	22.7	135.3	5117
12N/35W-34G03S	187.9	10-05-67	26.2	161.7	5117
		4-11-68	25.3	162.6	
12N/35W-34G06S	198.0	10-05-67	23.7	174.3	5117
		4-11-68	23.6	174.4	
12N/35W-35K02S	245.0	4-11-68	87.5	157.5	5117
31S/14E-31N02M	340.0	10-04-67	49.0	291.0	5117
		4-09-68	54.7(1)	285.3	
		9-28-68	48.0(1)	292.0	
31S/14E-32G03M	365.5	11-09-67	57.0	308.5	5117
		4-09-68	24.0	341.5	
		9-28-68	39.3	326.2	
32S/13E-01G01M	305.0	10-05-67	22.8	282.2	5117
		4-09-68	22.6	282.4	
32S/13E-12C03M	271.0	10-05-67	26.4	244.6	5117
		4-09-68	21.4	249.6	
		9-28-68	23.6	247.4	
32S/13E-12C04M	260.0	11-09-67	26.5	233.5	5117
		4-09-68	24.3	235.7	
		9-28-68	27.0	233.0	
32S/13E-12F04M	250.0	10-05-67	23.0	227.0	5117
		4-09-68	39.2(1)	210.8	
		9-28-68	38.9(1)	211.1	
32S/13E-12N01M	231.0	10-05-67	23.5	207.5	5117
		4-09-68	23.6	207.4	
		9-28-68	25.6	205.4	
32S/13E-12Q03M	237.5	11-09-67	24.7	212.8	5117
		4-09-68	26.9(2)	210.6	
32S/13E-13C02M	248.5	10-05-67	69.5(1)	179.0	5117
		4-09-68	77.2(1)	171.3	
		9-28-68	93.5(1)	155.0	
32S/13E-13D02M	223.5	11-09-67	20.0	203.5	5117
		4-09-68	20.0	203.5	
		9-28-68	22.2	201.3	
32S/13E-14Q02M	174.0	10-05-67	67.5	106.5	5117
32S/13E-14R02M	197.6	10-05-67	78.3	119.3	5117
		4-11-68	73.0(4)	124.6	
32S/13E-20N02M	74.6	10-04-67	72.3	2.3	5117
32S/13E-22Q01M	128.0	4-11-68	27.9	100.1	5117
32S/13E-23F01M	161.2	10-05-67	13.1	148.1	5117
		4-11-68	13.6	147.6	
32S/13E-27D03M	103.4	10-05-67	44.6	58.8	5117
		11-10-67	45.0	58.4	
		4-11-68	42.7	60.7	
32S/13E-28Q02M	72.9	10-05-67	43.0	29.9	5117
		11-14-67	43.5	29.4	
		4-11-68	74.3(1)	-1.4	
		4-25-68	49.8(4)	23.1	
32S/13E-28Q04M	75.0	10-05-67	41.7	33.3	5117
		11-14-67	43.2(2)	31.8	
		4-11-68	46.9(2)	28.1	
32S/13E-29B01M	81.4	10-04-67	95.8(1)	-14.4	5117
		4-18-68	96.9(1)	-15.5	
32S/13E-29C02M	71.6	10-04-67	77.4	-5.8	5117
		4-18-68	83.6(1)	-12.0	
32S/13E-29D04M	54.0	10-04-67	51.0	3.0	5117
		4-18-68	(1)		
32S/13E-29E02M	50.5	10-04-67	(2)		5117

See page 113 for key to terms & abbreviations

TABLE C-1 (Cont.)

GROUND WATER LEVELS AT WELLS

STATE WELL NUMBER	GROUND SURFACE ELEVATION IN FEET	DATE	GROUND SURFACE TO WATER SURFACE IN FEET	WATER SURFACE ELEVATION IN FEET	AGENCY SUPPLYING DATA
SAN LUIS OBISPO HYDRO UNIT					
ARROYO GRANDE HYDRO SUBUNIT					T-10.00
ARROYO GRANDE HYDRO SUBAREA					T-10.C0
32S/13E-29E02M (CONT.)	50.5	4-18-68	51.1(2)	-.6	5117
32S/13E-29G02M	86.0	4-12-68	82.7	3.3	5117
32S/13E-29G07M	80.0	10-04-67	76.2	3.8	5117
		4-18-68	75.5	4.5	
32S/13E-29G13M	82.0	4-18-68	(1)		5117
32S/13E-29J02M	82.6	10-04-67	80.1	2.5	5117
		4-18-68	81.6	1.0	
32S/13E-29L04M	61.0	4-18-68	56.2	4.8	5117
32S/13E-29L06M	71.0	10-04-67	70.0	1.0	5117
		4-18-68	69.1	1.9	
32S/13E-29M04M	61.2	10-04-67	53.2	8.0	5117
		4-18-68	51.8	9.4	
32S/13E-29N01M	79.0	10-04-67	76.2	2.8	5117
		4-24-68	(9)		
		4-25-68	89.1(1)	-10.1	
32S/13E-29R02M	94.0	10-04-67	83.8	10.2	5117
		4-18-68	84.9	9.1	
32S/13E-30J08M	42.0	4-24-68	41.0	1.0	5117
32S/13E-30K11M	29.2	4-24-68	27.5	1.7	5117
32S/13E-30K14M	41.0	4-18-68	37.8	3.2	5117
32S/13E-30L02M	15.0	10-04-67	13.9	1.1	5117
		4-24-68	13.3	1.7	
32S/13E-30P02M	28.3	10-04-67	25.2	3.1	5117
		4-18-68	24.2(2)	4.1	
32S/13E-30R02M	46.5	10-04-67	44.6	1.9	5117
		4-18-68	45.2(2)	1.3	
32S/13E-31A02M	51.0	4-24-68	(1)		5117
32S/13E-32B03M	70.0	4-24-68	64.4	5.6	5117
32S/13E-32D03M	81.4	10-04-67	80.8	.6	5117
		4-13-68	76.6	4.8	
32S/13E-32K01M	39.0	10-10-67	29.6	9.4	5117
		4-16-68	29.6	9.4	
32S/13E-32L07M	20.0	4-24-68	(3)		5117
32S/13E-33C03M	63.0	11-16-67	66.0(1)	-3.0	5117
		4-18-68	(1)		
32S/13E-33E03M	53.2	11-16-67	31.5	21.7	5117
		4-18-68	32.9	20.3	
32S/13E-33F01M	48.0	11-16-67	28.2	19.8	5117
		4-24-68	37.2(1)	10.8	
32S/13E-33K01M	51.8	10-05-67	34.4	17.4	5117
32S/13E-33L02M	42.1	11-16-67	23.2	18.9	5117
		4-16-68	26.4(2)	15.7	
32S/13E-33M02M	47.7	4-24-68	33.7	14.0	5117
32S/14E-19A01M	289.9	10-05-67	7.0	282.9	5117
		4-11-68	21.5(1)	268.4	
32S/14E-19D01M	275.0	10-04-67	21.0	254.0	5117
		4-11-68	(1)		
NIPOMO MESA HYDRO SUBAREA					T-10.C2
11N/34W-17N03S	370.0	11-08-67	159.6	210.4	5010
		3-11-68	156.8	213.2	
11N/34W-18D01S	365.0	10-10-67	296.7	68.3	5117
		4-28-68	290.0	75.0	
11N/34W-18K02S	360.0	11-08-67	277.3	82.7	5010
		3-11-68	279.6	80.4	
11N/34W-19D01S	305.0	11-08-67	273.8	31.2	5010
		3-11-68	265.0	40.0	
11N/34W-28F01S	316.0	11-07-67	213.5	102.5	5010
		3-11-68	211.7	104.3	
11N/35W-05L01S	108.0	10-10-67	112.4	-4.4	5117
		4-24-68	106.7(4)	1.3	

STATE WELL NUMBER	GROUND SURFACE ELEVATION IN FEET	DATE	GROUND SURFACE TO WATER SURFACE IN FEET	WATER SURFACE ELEVATION IN FEET	AGENCY SUPPLYING DATA
ARROYO GRANDE HYDRO SUBUNIT					T-10.00
NIPOMO MESA HYDRO SUBAREA					T-10.C0
11N/35W-07R01S	100.0	11-12-67	165.0(1)	-65.0	5010
		3-11-68	88.2(1)	11.8	
		4-24-68	97.9(1)	2.1	5117
11N/35W-09G01S	200.0	11-12-67	(1)		5010
		3-12-68	228.2	-28.2	
11N/35W-09K04S	182.0	11-14-67	152.2	29.8	5010
		3-12-68	142.5	39.5	
11N/35W-09P01S	165.0	11-13-67	149.3	15.7	5010
11N/35W-10R01S	277.0	11-09-67	176.4	100.6	5010
		3-12-68	179.2	97.8	
		4-25-68	180.0(1)	97.0	5117
11N/35W-11B01S	385.0	3-12-68	318.0	67.0	5010
11N/35W-11C01S	267.0	11-09-67	198.5	68.5	5010
		3-12-68	196.9	70.1	
11N/35W-11J01S	360.0	11-09-67	257.9	102.1	5010
		3-12-68	260.9	99.1	
11N/35W-12E01S	377.0	11-09-67	(4)		5010
		3-12-68	(4)		
11N/35W-13C01S	345.0	11-09-67	271.2	73.8	5010
		3-12-68	273.4	71.6	
11N/35W-13D01S	325.0	11-09-67	(1)		5010
		3-12-68	(4)		
11N/35W-13E02S	305.0	11-09-67	248.1(2)	56.9	5010
		3-12-68	248.5	56.5	
11N/35W-13E03S	305.0	11-09-67	237.8(2)	67.2	5010
		3-12-68	247.8	57.2	
11N/35W-22C01S	238.0	3-12-68	211.1	26.9	5010
11N/35W-23B01S	275.0	11-09-67	265.0	10.0	5010
		3-12-68	253.5	21.5	
12N/35W-29R01S	230.0	10-10-67	111.5	118.5	5117
		4-24-68	114.3	115.7	

See page 113 for key to terms & abbreviations

TABLE C-1 (Cont.)

GROUND WATER LEVELS AT WELLS

STATE WELL NUMBER	GROUND SURFACE ELEVATION IN FEET	DATE	GROUND SURFACE TO WATER SURFACE IN FEET	WATER SURFACE ELEVATION IN FEET	AGENCY SUPPLYING DATA
CARRIZO PLAIN HYDRO UNIT					
29S/17E-13R01M	2038.0	10-28-67	42.5(4)	1995.5	5117
		4-19-68	42.8(1)	1995.2	
29S/18E-28G01M	2022.0	10-28-67	65.0	1957.0	5117
		4-19-68	62.3	1959.7	
29S/18E-28K01M	2020.0	10-28-67	32.0	1988.0	5117
		4-19-68	32.3	1987.7	
29S/18E-28L01M	2020.0	4-19-68	31.1	1988.9	5117
30S/18E-02N01M	1984.0	10-28-67	30.5(1)	1953.5	5117
		4-19-68	20.3	1963.7	
30S/18E-12N01M	1970.0	10-28-67	14.4	1955.6	5117
		4-19-68	12.2	1957.8	
30S/19E-29M02M	1943.0	10-28-67	20.8	1922.2	5117
		4-19-68	10.8	1932.2	
32S/21E-18A01M	1954.5	11-04-67	55.5	1899.0	5117
		4-19-68	90.4(1)	1864.1	

STATE WELL NUMBER	GROUND SURFACE ELEVATION IN FEET	DATE	GROUND SURFACE TO WATER SURFACE IN FEET	WATER SURFACE ELEVATION IN FEET	AGENCY SUPPLYING DATA
T-11.00					

See page 113 for key to terms & abbreviations

TABLE C-1 (Cont.)

GROUND WATER LEVELS AT WELLS

SANTA MARIA-CUYAMA HYDRO UNIT T-12.00

SANTA MARIA HYDRO SUBUNIT T-12.A0

STATE WELL NUMBER	GROUND SURFACE ELEVATION IN FEET	DATE	GROUND SURFACE TO WATER SURFACE IN FEET	WATER SURFACE ELEVATION IN FEET	AGENCY SUPPLYING DATA
09N/33W-05A01S	436.0	3-14-68	(4)		5010
09N/33W-05D01S	450.0	11-16-67	(1)		5010
		3-14-68	(0)		
09N/33W-06G01S	445.0	3-14-68	347.1	97.9	5010
09N/33W-08A01S	725.0	11-16-67	531.9	193.1	5010
		3-19-68	513.2	211.8	
09N/33W-08L01S	700.0	11-16-67	580.7	119.3	5010
		3-19-68	571.7	128.3	
09N/33W-15D02S	597.0	11-14-67	DRY		5010
		3-14-68	DRY		
09N/33W-18D02S	530.0	3-11-68	(4)		5010
09N/33W-24L01S	531.0	11-14-67	(1)		5010
		3-14-68	(1)		
09N/33W-28M01S	903.0	11-15-67	268.6	634.4	5010
		3-13-68	271.4	631.6	
09N/34W-02A01S	320.0	11-01-67	224.1	95.9	5010
		3-12-68	225.3	94.7	
09N/34W-03A02S	270.0	11-01-67	226.0(4)	44.0	5010
		3-12-68	229.4	40.6	
09N/34W-03F01S	265.0	11-01-67	226.0	39.0	5010
		3-12-68	(1)		
09N/34W-03N01S	258.0	11-01-67	184.5	73.5	5010
		3-12-68	184.8	73.2	
09N/34W-04M01S	218.0	3-12-68	(4)		5010
09N/34W-06C01S	132.0	11-01-67	99.1	32.9	5010
		3-11-68	92.3	39.7	
09N/34W-06K02S	161.0	11-01-67	98.7(2)	62.3	5010
		3-11-68	98.3	62.7	
09N/34W-08H01S	222.0	11-01-67	151.8	70.2	5010
		3-11-68	151.2	70.8	
09N/34W-09R01S	275.0	11-01-67	217.2	57.8	5010
		3-11-68	(1)		
09N/34W-14H01S	425.0	11-01-67	321.0	104.0	5010
		3-11-68	(4)		
09N/34W-15Q01S	430.0	11-01-67	365.0	65.0	5010
		3-11-68	359.5	70.5	
10N/33W-07M01S	255.0	10-26-67	(1)		5010
		3-12-68	77.1	177.9	
10N/33W-07P01S	260.0	10-26-67	100.4	159.6	5010
		3-12-68	77.7	182.3	
10N/33W-07R01S	270.0	10-26-67	79.4	190.6	5010
		3-12-68	53.6	216.4	
10N/33W-16N01S	292.0	3-12-68	17.7	274.3	5010
10N/33W-16N02S	292.0	11-06-67	36.5	255.5	5010
		3-12-68	19.6	272.4	
10N/33W-17J02S	287.0	11-06-67	39.2	247.8	5010
		3-12-68	19.1	267.9	
10N/33W-18G01S	273.0	10-01-67	93.6	179.4	5010
		1-01-68	80.0	193.0	
		4-01-68	70.1	202.9	
		7-01-68	77.7	195.3	
10N/33W-19B01S	275.0	10-01-67	156.5	118.5	5010
		11-07-67	114.5	160.5	
		1-01-68	104.8	170.2	
		3-13-68	90.3	184.7	
		4-01-68	88.0	187.0	
10N/33W-19K01S	280.0	11-07-67	157.2	122.8	5010
		3-13-68	155.1	124.9	
10N/33W-20H01S	300.0	11-07-67	78.2	221.8	5010
		3-12-68	63.4	236.6	
10N/33W-20L01S	294.0	11-07-67	140.6	153.4	5010
		11-30-67	133.3	160.7	
		12-26-67	122.0	172.0	
		1-26-68	106.6	187.4	
		2-26-68	95.1	198.9	
		3-27-68	86.2	207.8	
		4-26-68	82.1	211.9	

SANTA MARIA HYDRO SUBUNIT T-12.A0

STATE WELL NUMBER	GROUND SURFACE ELEVATION IN FEET	DATE	GROUND SURFACE TO WATER SURFACE IN FEET	WATER SURFACE ELEVATION IN FEET	AGENCY SUPPLYING DATA
10N/33W-20L01S (CONT.)	294.0	5-28-68	80.7	213.3	5010
		6-24-68	81.9	212.1	
		7-26-68	84.2	209.8	
		8-28-68	86.3	207.7	
		9-27-68	87.4	206.6	
10N/33W-21F04S	308.0	11-06-67	56.5	251.5	5010
		3-12-68	39.2	268.8	
10N/33W-21F05S	312.0	11-06-67	62.3	249.7	5010
		3-12-68	44.3	267.7	
10N/33W-21R01S	319.0	11-06-67	37.3(1)	281.7	5010
		3-12-68	(1)		
10N/33W-27G01S	338.0	10-01-67	33.6	304.4	5010
		1-01-68	44.1	293.9	
		4-01-68	43.2	294.8	
		7-01-68	54.9	283.1	
10N/33W-27K02S	344.0	11-06-67	(1)		5010
		3-19-68	(1)		
10N/33W-27R01S	352.0	11-06-67	49.7	302.3	5010
		3-19-68	47.4	304.6	
10N/33W-28A01S	325.0	10-01-67	49.3	275.7	5010
		11-06-67	46.2	278.8	
		11-28-67	43.2	281.8	
		12-26-67	38.6	286.4	
		1-01-68	41.2	283.8	
		1-26-68	38.4(2)	286.6	
		2-26-68	33.5	291.5	
		3-27-68	35.9(2)	289.1	
		4-01-68	33.7	291.3	
		4-26-68	37.9(2)	287.1	
		5-28-68	41.3(2)	283.7	
		6-24-68	42.4	282.6	
		7-01-68	46.9	278.1	
		7-26-68	50.5(2)	274.5	
		8-28-68	54.6(2)	270.4	
		9-27-68	56.5(2)	268.5	
10N/33W-28F01S	316.0	11-07-67	155.2	160.8	5010
		3-19-68	113.3	202.7	
10N/33W-29F01S	315.0	11-07-67	208.7	106.3	5010
		3-19-68	210.5	104.5	
10N/33W-30G01S	320.0	10-01-67	232.0	88.0	5010
		1-01-68	216.5	103.5	
		4-01-68	110.2	209.8	
		7-01-68	217.3	102.7	
10N/33W-30H01S	310.0	10-01-67	219.0	91.0	5010
		1-01-68	206.1	103.9	
		4-01-68	197.5	112.5	
		7-01-68	203.8	106.2	
10N/33W-30M01S	310.0	1-01-68	220.3	89.7	5010
		4-01-68	213.1	96.9	
10N/33W-30R01S	335.0	10-01-67	218.8	116.2	5010
		1-01-68	207.9	127.1	
		4-01-68	200.2	134.8	
		7-01-68	200.3	134.7	
10N/33W-33H01S	402.0	11-06-67	261.4	140.6	5010
		3-19-68	257.6	144.4	
10N/33W-35C01S	348.0	3-19-68	35.5	312.5	5010
10N/34W-02R01S	230.0	10-01-67	89.3	140.7	5010
		10-26-67	88.5	141.5	
		1-01-68	94.9	135.1	
		3-12-68	105.9	124.1	
		4-01-68	101.6	128.4	
		7-01-68	107.9	122.1	
10N/34W-04R01S	192.0	11-02-67	141.8	50.2	5010
		3-12-68	126.5	65.5	
10N/34W-06N01S	152.0	10-01-67	122.5	29.5	5010
		11-01-67	122.9(4)	29.1	
		1-01-68	116.0	36.0	
		3-11-68	(1)		
		4-01-68	111.3	40.7	
		7-01-68	116.3	35.7	
10N/34W-09L02S	189.0	10-01-67	151.3	37.7	5010
		1-01-68	144.7	44.3	
		4-01-68	139.5	49.5	
		7-01-68	139.5	49.5	
10N/34W-12P01S	244.0	10-26-67	118.2	125.8	5010
		3-12-68	118.8	125.2	
10N/34W-12P02S	245.0	10-26-67	(1)		5010

See page 113 for key to terms & abbreviations

TABLE C-1 (Cont.)

GROUND WATER LEVELS AT WELLS

SANTA MARIA-CUYAMA HYDRO UNIT T-12.00

SANTA MARIA HYDRO SUBUNIT T-12.A0

STATE WELL NUMBER	GROUND SURFACE ELEVATION IN FEET	DATE	GROUND SURFACE TO WATER SURFACE IN FEET	WATER SURFACE ELEVATION IN FEET	AGENCY SUPPLYING DATA
10N/34W-12P02S (CONT.)	245.0	3-12-68	107.7	137.3	5010
10N/34W-13C01S	249.0	10-27-67	125.0	124.0	5010
		3-12-68	125.6	123.4	
10N/34W-13G01S	253.0	10-27-67	125.0	128.0	5010
		3-12-68	109.9	143.1	
10N/34W-13J01S	260.0	10-27-67	(1)		5010
		3-13-68	104.3	155.7	
10N/34W-14E05S	221.0	10-26-67	168.6	52.4	5010
		11-28-67	164.9	56.1	
		12-26-67	160.2	60.8	
		1-26-68	156.4	64.6	
		2-26-68	153.2	67.8	
		3-27-68	150.8	70.2	
		4-24-68	150.6	70.4	
		5-27-68	150.0	71.0	
		6-24-68	148.8	72.2	
		7-24-68	150.1	70.9	
		8-26-68	150.7	70.3	
		9-24-68	153.5	67.5	
10N/34W-20H01S	182.0	11-02-67	144.2	37.8	5010
		3-12-68	142.0	40.0	
10N/34W-20H03S	182.0	11-02-67	143.6	38.4	5010
		3-12-68	141.8	40.2	
10N/34W-22R01S	217.0	10-01-67	175.7	41.3	5010
		1-01-68	171.8	45.2	
		4-01-68	165.8	51.2	
		7-01-68	166.1	50.9	
10N/34W-23H01S	242.0	10-01-67	180.0	62.0	5010
		10-27-67	(1)		
		1-01-68	171.2	70.8	
		3-19-68	165.4	76.6	
		4-01-68	164.0	78.0	
		7-01-68	174.1	67.9	
10N/34W-24K02S	244.0	10-01-67	176.5	67.5	5010
		1-01-68	162.8	81.2	
		4-01-68	154.3	89.7	
		7-01-68	176.2	67.8	
10N/34W-24K03S	245.0	10-01-67	178.3	66.7	5010
		1-01-68	154.5	90.5	
		4-01-68	143.8	101.2	
		7-01-68	167.4	77.6	
10N/34W-26H02S	260.0	11-02-67	(1)		5010
		3-13-68	211.8	48.2	
10N/34W-31D01S	184.0	3-11-68	(4)		5010
10N/34W-31F02S	182.0	11-02-67	145.9(4)	36.1	5010
		3-11-68	140.9	41.1	
10N/34W-31L02S	175.0	11-02-67	130.9	44.1	5010
		3-11-68	131.1	43.9	
10N/34W-34G02S	263.0	11-02-67	212.7	50.3	5010
		3-12-68	204.8	58.2	
10N/35W-06A01S	72.0	11-08-67	15.0	57.0	5010
		3-12-68	14.3	57.7	
10N/35W-06A02S	72.0	11-08-67	15.2	56.8	5010
		3-12-68	14.6	57.4	
10N/35W-06A03S	72.0	11-08-67	40.8	31.2	5010
		3-12-68	31.8	40.2	
10N/35W-07F01S	48.0	10-01-67	31.2	16.8	5010
		11-02-67	30.9	17.1	
		1-01-68	22.5	25.5	
		3-11-68	21.3	26.7	
		4-01-68	23.2	24.8	
		7-01-68	31.9	16.1	
10N/35W-07G03S	53.0	11-02-67	43.0(2)	10.0	5010
10N/35W-09F01S	88.0	10-01-67	67.4	20.6	5010
		11-02-67	68.9	19.1	
		1-01-68	57.0	31.0	
		3-11-68	55.0	33.0	
		4-01-68	56.5	31.5	
		7-01-68	61.3	26.7	
10N/35W-09N01S	87.0	10-01-67	62.3	24.7	5010
		1-01-68	51.5	35.5	
		4-01-68	51.7	35.3	
		7-01-68	64.7	22.3	
10N/35W-09N03S	87.0	11-02-67	16.2	70.8	5010

SANTA MARIA HYDRO SUBUNIT T-12.A0

STATE WELL NUMBER	GROUND SURFACE ELEVATION IN FEET	DATE	GROUND SURFACE TO WATER SURFACE IN FEET	WATER SURFACE ELEVATION IN FEET	AGENCY SUPPLYING DATA
10N/35W-09N03S (CONT.)	87.0	3-08-68	17.2(2)	69.8	5010
10N/35W-09N04S	87.0	11-02-67	44.0	43.0	5010
		3-08-68	38.1(2)	48.9	
10N/35W-11E02S	122.0	11-02-67	98.6	23.4	5010
		3-11-68	99.6	22.4	
10N/35W-12M01S	138.0	10-01-67	111.4	26.6	5010
		1-01-68	101.4	36.6	
		4-01-68	99.0	39.0	
		7-01-68	102.2	35.8	
10N/35W-14L01S	102.0	11-14-67	47.7	54.3	5010
		3-12-68	(1)		
10N/35W-18F01S	49.0	11-02-67	(1)		5010
		3-11-68	19.9	29.1	
10N/35W-21B01S	94.0	10-01-67	65.1	28.9	5010
		11-02-67	68.7(4)	25.3	
		11-29-67	53.2	40.8	
		12-27-67	54.5	39.5	
		1-01-68	51.3	42.7	
		1-29-68	58.2	35.8	
		2-28-68	50.8	43.2	
		3-29-68	(1)		
		4-01-68	51.4	42.6	
		4-29-68	(1)		
		5-28-68	(1)		
		6-26-68	68.3	25.7	
		7-01-68	55.6	38.4	
		7-24-68	(1)		
		8-29-68	(1)		
		9-27-68	(1)		
10N/35W-23H02S	125.0	11-14-67	89.3	35.7	5010
		3-12-68	84.1	40.9	
10N/35W-24B01S	144.0	10-01-67	124.6	19.4	5010
		11-14-67	(1)		
		1-01-68	109.4	34.6	
		3-12-68	105.8	38.2	
		4-01-68	106.5	37.5	
		7-01-68	114.0	30.0	
10N/36W-01H01S	150.0	11-08-67	(1)		5010
		3-12-68	(1)		
10N/36W-02G01S	15.0	11-08-67	9.5	5.5	5010
		11-29-67	6.8	8.2	
		12-27-67	5.8	9.2	
		1-29-68	5.4	9.6	
		2-28-68	4.5	10.5	
		3-29-68	6.9	8.1	
		4-29-68	9.9	5.1	
		5-28-68	11.0	4.0	
		6-27-68	11.3	3.7	
		7-26-68	11.9	3.1	
		8-29-68	11.5	3.5	
		9-27-68	10.8	4.2	
10N/36W-02G02S	15.0	11-08-67	11.3	3.7	5010
		11-29-67	11.1	3.9	
		12-27-67	10.8	4.2	
		1-29-68	10.7	4.3	
		2-28-68	10.7	4.3	
		3-29-68	10.6	4.4	
		4-29-68	10.8	4.2	
		5-28-68	11.0	4.0	
		6-27-68	11.2	3.8	
		7-26-68	11.3	3.7	
		8-29-68	11.5	3.5	
		9-27-68	11.6	3.4	
10N/36W-12K02S	30.0	11-13-67	(6)		5010
10N/36W-12K03S	30.0	11-13-67	(6)		5010
10N/36W-12P01S	28.0	11-13-67	6.3	21.7	5010
		3-12-68	3.2	24.8	
10N/36W-14H01S	160.0	11-13-67	108.2	51.8	5010
		3-12-68	104.8	55.2	
11N/34W-27D01S	295.0	3-11-68	132.0	163.0	5010
11N/34W-27G02S	255.0	11-08-67	81.4	173.6	5010
		3-11-68	88.4	166.6	
11N/34W-27P01S	287.0	11-07-67	142.9	144.1	5010
		3-11-68	155.5	131.5	
11N/34W-29R01S	171.0	11-08-67	111.8(2)	59.2	5010
		3-11-68	108.8	62.2	
11N/34W-30D02S	145.0	11-08-67	117.5	27.5	5010

See page 113 for key to terms & abbreviations

TABLE C-1 (Cont.)

GROUND WATER LEVELS AT WELLS

SANTA MARIA-CUYAMA HYDRO UNIT T-12.00

SANTA MARIA HYDRO SUBUNIT T-12.A0

STATE WELL NUMBER	GROUND SURFACE ELEVATION IN FEET	DATE	GROUND SURFACE TO WATER SURFACE IN FEET	WATER SURFACE ELEVATION IN FEET	AGENCY SUPPLYING DATA
11N/34W-30D02S (CONT.)	145.0	3-11-68	115.7	29.3	5010
11N/34W-30Q01S	148.0	10-01-67	112.0	36.0	5010
		1-01-68	110.2	37.8	
		4-01-68	106.8	41.2	
		7-01-68	109.5	38.5	
11N/34W-34J02S	210.0	11-07-67	59.0	151.0	5010
		3-11-68	73.5	136.5	
11N/35W-18M01S	24.0	11-13-67	16.0	8.0	5010
		3-11-68	11.8	12.2	
11N/35W-19C01S	37.0	11-08-67	20.3	16.7	5010
		3-11-68	14.9	22.1	
11N/35W-19C02S	37.0	11-08-67	8.5	28.5	5010
		3-11-68	8.7	28.3	
11N/35W-20E01S	49.0	10-01-67	32.0	17.0	5010
		11-08-67	28.5	20.5	
		11-29-67	24.6	24.4	
		12-27-67	22.8	26.2	
		1-01-68	23.0	26.0	
		1-29-68	22.6	26.4	
		2-28-68	20.9	28.1	
		3-29-68	23.1	25.9	
		4-01-68	24.1	24.9	
		4-29-68	29.1	19.9	
		5-28-68	(1)		
		6-27-68	(1)		
		7-01-68	35.0	14.0	
		7-26-68	(1)		
		8-29-68	34.3	14.7	
		9-27-68	32.0	17.0	
11N/35W-20K03S	53.0	11-08-67	6.8	46.2	5010
		3-11-68	5.4	47.6	
11N/35W-21K01S	80.0	11-09-67	(1)		5010
11N/35W-25H01S	135.0	11-08-67	74.6	60.4	5010
		3-11-68	73.0	62.0	
11N/35W-26M02S	106.0	11-08-67	95.7(2)	10.3	5010
		3-11-68	73.3	32.7	
11N/35W-28F02S	80.0	11-08-67	27.2	52.8	5010
		3-11-68	26.4	53.6	
11N/35W-28H01S	77.0	10-01-67	63.5	13.5	5010
		1-01-68	50.2	26.8	
		4-01-68	49.3	27.7	
		7-01-68	64.0	13.0	
11N/35W-29D01S	60.0	11-08-67	50.0	10.0	5010
		3-11-68	43.2	16.8	
11N/35W-33C04S	80.0	11-08-67	DRY		5010
		3-11-68	DRY		
11N/35W-33G01S	91.0	10-01-67	79.4	11.6	5010
		11-08-67	69.3	21.7	
		1-01-68	61.1	29.9	
		3-11-68	57.5	33.5	
		4-01-68	59.0	32.0	
		7-01-68	69.9	21.1	
11N/35W-35A01S	123.0	10-01-67	94.5	28.5	5010
		1-01-68	89.3	33.7	
		4-01-68	85.5	37.5	
		7-01-68	91.0	32.0	
11N/36W-13K02S	25.0	11-08-67	20.2	4.8	5010
		11-29-67	19.7	5.3	
		12-27-67	19.9	5.1	
		1-29-68	19.8	5.2	
		2-28-68	19.9	5.1	
		3-29-68	20.1	4.9	
		4-29-68	20.2	4.8	
		5-28-68	20.2	4.8	
		6-27-68	20.0	5.0	
		7-26-68	20.2	4.8	
		8-29-68	20.0	5.0	
		9-27-68	19.9	5.1	
11N/36W-13K03S	25.0	11-08-67	20.5	4.5	5010
		11-29-67	20.1	4.9	
		12-27-67	20.1	4.9	
		1-29-68	20.1	4.9	
		2-28-68	20.2	4.8	
		3-29-68	20.3	4.7	
		4-29-68	20.5	4.5	
		5-28-68	20.6	4.4	
		6-27-68	20.4	4.6	
		7-26-68	20.6	4.4	
		8-29-68	20.4	4.6	

SANTA MARIA HYDRO SUBUNIT T-12.A0

STATE WELL NUMBER	GROUND SURFACE ELEVATION IN FEET	DATE	GROUND SURFACE TO WATER SURFACE IN FEET	WATER SURFACE ELEVATION IN FEET	AGENCY SUPPLYING DATA
11N/36W-13K03S (CONT.)	25.0	9-27-68	20.3	4.7	5010
11N/36W-13K04S	25.0	11-08-67	21.2	3.8	5010
		11-29-67	20.9	4.1	
		12-27-67	20.7	4.3	
		1-29-68	20.7	4.3	
		2-28-68	20.5	4.5	
		3-29-68	20.8	4.2	
		4-29-68	21.5	3.5	
		5-28-68	21.7	3.3	
		6-27-68	21.7	3.3	
		7-26-68	22.0	3.0	
		8-29-68	21.9	3.1	
		9-27-68	21.7	3.3	
11N/36W-13K05S	25.0	11-08-67	22.5	2.5	5010
		11-29-67	20.6	4.4	
		12-27-67	19.5	5.5	
		1-29-68	19.1	5.9	
		2-28-68	18.2	6.8	
		3-29-68	19.4	5.6	
		4-29-68	22.9	2.1	
		5-28-68	24.1	.9	
		6-27-68	24.5	.5	
		7-26-68	25.4	-.4	
		8-29-68	25.7	-.7	
		9-27-68	24.2	.8	
11N/36W-13K06S	25.0	11-08-67	22.8	2.2	5010
		11-29-67	20.8	4.2	
		12-27-67	19.8	5.2	

See page 113 for key to terms & abbreviations

TABLE C-1 (Cont.)

GROUND WATER LEVELS AT WELLS

SANTA MARIA-CUYAMA HYDRO UNIT T-12.00

SISQUOC HYDRO SUBUNIT T-12.80

STATE WELL NUMBER	GROUND SURFACE ELEVATION IN FEET	DATE	GROUND SURFACE TO WATER SURFACE IN FEET	WATER SURFACE ELEVATION IN FEET	AGENCY SUPPLYING DATA
09N/32W-06D01S	433.0	10-27-67	80.7	352.3	5010
		3-18-68	78.7	354.3	
09N/32W-06G01S	505.0	10-27-67	177.9	327.1	5010
		3-18-68	(0)		
09N/32W-06G02S	505.0	4-26-68	168.5	336.5	5010
09N/32W-07A01S	470.0	10-27-67	118.1	351.9	5010
		3-18-68	120.0	350.0	
09N/32W-07N01S	422.0	10-01-67	72.7	349.3	5010
		10-26-67	77.0	345.0	
		1-01-68	73.4	348.6	
		3-13-68	76.4	345.6	
		4-01-68	73.2	348.8	
		7-01-68	75.8	346.2	
09N/32W-07Q01S	421.0	10-26-67	47.8	373.2	5010
		3-13-68	50.5	370.5	
09N/32W-08G01S	525.0	10-27-67	136.6	388.4	5010
		3-18-68	140.6	384.4	
09N/32W-08N01S	420.0	10-26-67	36.5	383.5	5010
		3-13-68	44.2	375.8	
09N/32W-09P03S	500.0	10-27-67	52.9	447.1	5010
		3-12-68	52.8	447.2	
09N/32W-16L01S	468.0	10-27-67	(1)		5010
		3-13-68	22.7	445.3	
09N/32W-17G01S	447.0	10-27-67	34.9	412.1	5010
		3-13-68	36.0	411.0	
09N/32W-18H01S	443.0	10-26-67	(1)		5010
		3-13-68	48.3	394.7	
09N/32W-19A01S	728.0	10-26-67	(1)		5010
		3-13-68	356.8	371.2	
09N/32W-20E01S	630.0	10-26-67	250.4	387.6	5010
		3-13-68	249.9	388.1	
09N/32W-22D01S	490.0	10-27-67	15.2	474.8	5010
		3-13-68	19.0	471.0	
09N/32W-23K01S	532.0	10-27-67	13.5	518.5	5010
		3-13-68	17.9	514.1	
09N/32W-32K01S	725.0	11-14-67	57.3	667.7	5010
		3-14-68	57.0	668.0	
09N/32W-32K02S	720.0	11-13-67	(1)		5010
		3-14-68	37.6	682.4	
09N/32W-33H01S	745.0	11-14-67	64.0	681.0	5010
		3-14-68	63.9	681.1	
09N/33W-02A01S	378.7	10-01-67	78.7	300.0	5010
		11-14-67	(6)		
09N/33W-02H09S	280.0	1-01-68	71.8	208.2	5010
		2-26-68	73.5	206.5	
		3-13-68	70.5	209.5	
		4-01-68	68.3	211.7	
		7-01-68	74.8	205.2	
09N/33W-12C01S	399.0	10-26-67	(1)		5010

CUYAMA VALLEY HYDRO SUBUNIT T-12.C0

STATE WELL NUMBER	GROUND SURFACE ELEVATION IN FEET	DATE	GROUND SURFACE TO WATER SURFACE IN FEET	WATER SURFACE ELEVATION IN FEET	AGENCY SUPPLYING DATA
07N/24W-13C02S	3418.0	10-30-67	25.5(1)	3392.5	5010
		3-07-68	21.6	3396.4	
08N/24W-08L01S	3050.0	10-30-67	121.0	2929.0	5010
		11-28-67	120.5	2929.5	
		12-26-67	120.2	2929.8	
		1-25-68	119.2	2930.8	
		2-26-68	119.3	2930.7	
		3-27-68	119.1	2930.9	
		4-24-68	119.3	2930.7	
		5-27-68	119.6	2930.4	
		6-24-68	120.1	2929.9	
		7-24-68	120.8	2929.2	
		8-26-68	121.8	2928.2	
		9-23-68	122.7	2927.3	
09N/24W-33M01S	3049.0	10-30-67	189.6	2859.4	5010
		3-07-68	185.8	2863.2	
09N/25W-13B01S	2681.0	10-30-67	105.8	2575.2	5010
		3-07-68	105.7	2575.3	
09N/26W-01F02S	2603.0	11-03-67	291.9	2311.1	5010
		3-07-68	(4)		
09N/26W-04J01S	2575.0	11-03-67	300.5	2274.5	5010
		3-18-68	302.3	2272.7	
10N/25W-08P01S	2293.0	11-02-67	89.6	2203.4	5010
		3-07-68	86.3	2206.7	
10N/25W-24E01S	2475.0	11-02-67	297.2	2177.8	5010
		11-28-67	304.1	2170.9	
		12-26-67	298.4	2176.6	
		1-25-68	297.4	2177.6	
		2-26-68	292.6	2182.4	
		3-27-68	293.6	2181.4	
		4-24-68	294.9	2180.1	
		5-27-68	294.5	2180.5	
		6-24-68	294.8	2180.2	
		7-24-68	303.8	2171.2	
		8-26-68	296.3	2178.7	
		9-23-68	297.5	2177.5	
10N/25W-30P01S	2340.0	11-02-67	165.1	2174.9	5010
		3-07-68	164.3(2)	2175.7	
10N/26W-04R01S	2110.0	11-03-67	47.8	2062.2	5010
		3-18-68	44.3	2065.7	
10N/26W-16Q01S	2205.0	11-03-67	70.6	2134.4	5010
		3-18-68	68.0	2137.0	
10N/26W-22A01S	2219.0	11-03-67	56.5	2162.5	5010
		3-18-68	56.8	2162.2	
10N/26W-27N01S	2362.0	11-03-67	156.4	2205.6	5010
		3-07-68	154.3	2207.7	
10N/27W-11A03S	1978.0	11-03-67	54.0	1924.0	5010
		11-28-67	35.7	1942.3	
		12-26-67	32.9	1945.1	
		1-25-68	31.1	1946.9	
		2-26-68	51.0(2)	1927.0	
		3-27-68	53.8(2)	1924.2	
		4-23-68	56.3(2)	1921.7	
		5-27-68	40.4	1937.6	
		6-24-68	55.7(2)	1922.3	
		7-24-68	55.8(2)	1922.2	
		8-26-68	56.9(2)	1921.1	
		9-23-68	57.9(2)	1920.1	
10N/27W-11C01S	1963.0	11-03-67	(1)		5010
		3-18-68	37.1	1925.9	
10N/27W-12R01S	2045.0	3-18-68	77.0	1968.0	5010
10N/32W-19E01S	380.0	3-18-68	6.3	373.7	5010
10N/32W-19E02S	380.0	11-06-67	7.7	372.3	5010
		3-18-68	8.9	371.1	
10N/32W-19M01S	380.0	11-06-67	5.7	374.3	5010
		3-18-68	6.2	373.8	
10N/33W-36A01S	372.0	11-06-67	11.9	360.1	5010
		3-18-68	12.7	359.3	

See page 113 for key to terms & abbreviations

TABLE C-1 (Cont.)

GROUND WATER LEVELS AT WELLS

STATE WELL NUMBER	GROUND SURFACE ELEVATION IN FEET	DATE	GROUND SURFACE TO WATER SURFACE IN FEET	WATER SURFACE ELEVATION IN FEET	AGENCY SUPPLYING DATA
SAN ANTONIO HYDRO UNIT					
08N/32W-30H07S	563.0	11-16-67	30.3(4)	532.7	5010
		3-20-68	24.1	538.9	
08N/32W-35Q01S	745.0	11-16-67	169.9	575.1	5010
		3-20-68	169.2	575.8	
08N/33W-20Q01S	408.0	11-16-67	35.0	373.0	5010
		11-29-67	32.1	375.9	
		12-27-67	32.3	375.7	
		1-29-68	32.7	375.3	
		2-28-68	32.7	375.3	
		3-29-68	33.0	375.0	
		4-29-68	36.1	371.9	
		5-28-68	37.9(2)	370.1	
		6-26-68	38.0	370.0	
		7-26-68	36.9	371.1	
		8-29-68	53.8	354.2	
		9-27-68	35.4	372.6	
08N/33W-20R01S	408.0	3-20-68	34.9	373.1	5010
08N/34W-04N01S	460.0	11-07-67	138.1	321.9	5010
		3-20-68	138.2	321.8	
		3-20-68	138.2	321.8	
08N/34W-07Q01S	280.0	11-07-67	3.8	276.2	5010
		3-20-68	3.3	276.7	
		3-20-68	3.3	276.7	
08N/34W-16G01S	291.0	11-07-67	.1	290.9	5010
		3-20-68	-3.9	294.9	
		3-20-68	-3.9	294.9	
08N/34W-16G02S	320.0	11-07-67	20.4	299.6	5010
		3-20-68	15.3	304.7	
		3-20-68	15.3	304.7	
08N/34W-16J01S	320.0	11-07-67	15.4(4)	304.6	5010
		3-20-68	8.7	311.3	
		3-20-68	8.7	311.3	
08N/34W-23B01S	315.0	11-16-67	25.5	289.5	5010
		3-20-68	27.5	287.5	
08N/35W-10J01S	118.0	11-07-67	9.6	108.4	5010
		3-20-68	9.4	108.6	
		3-20-68	9.4	108.6	
08N/35W-16E01S	50.0	11-07-67	3.8	46.2	5010
		3-20-68	2.4	47.6	
		3-20-68	2.4	47.6	
09N/34W-32P01S	480.0	11-07-67	19.8	460.2	5010
		3-20-68	24.4(1)	455.6	
		3-20-68	24.4(1)	455.6	
09N/35W-18L01S	80.0	11-08-67	72.3	7.7	5010
		3-20-68	73.0	7.0	
		3-20-68	73.0	7.0	
09N/35W-20J01S	100.0	11-08-67	(0)		5010
09N/35W-20J02S	95.0	11-08-67	13.1	81.9	5010
		3-20-68	12.9	82.1	
		3-20-68	12.9	82.1	

STATE WELL NUMBER	GROUND SURFACE ELEVATION IN FEET	DATE	GROUND SURFACE TO WATER SURFACE IN FEET	WATER SURFACE ELEVATION IN FEET	AGENCY SUPPLYING DATA
T-13.00					

See page 113 for key to terms & abbreviations

TABLE C-1 (Cont.)

GROUND WATER LEVELS AT WELLS

SANTA YNEZ HYDRO UNIT T-14.00

LOMPOC HYDRO SUBUNIT T-14.A0

STATE WELL NUMBER	GROUND SURFACE ELEVATION IN FEET	DATE	GROUND SURFACE TO WATER SURFACE IN FEET	WATER SURFACE ELEVATION IN FEET	AGENCY SUPPLYING DATA
06N/34W-04G03S	100.0	10-25-67	(6)		5010
		3-07-68	54.0	46.0	
06N/34W-06C02S	99.8	10-25-67	63.5	36.3	5010
		3-11-68	62.5	37.3	
07N/33W-17N02S	360.0	10-24-67	270.0	90.0	5010
		3-19-68	269.4	90.6	
07N/33W-19D01S	275.0	10-24-67	200.7	74.3	5010
		3-19-68	199.8	75.2	
07N/33W-30C01S	235.2	10-27-67	164.9	70.3	5010
		3-07-68	165.0	70.2	
07N/34W-09H05S	300.0	10-27-67	245.8	54.2	5010
		3-07-68	244.3	55.7	
07N/34W-09H06S	300.0	10-27-67	246.3	53.7	5010
		3-07-68	245.9	54.1	
07N/34W-12E01S	385.8	10-27-67	DRY		5010
		3-07-68	(0)		
07N/34W-14F03S	268.0	10-27-67	(1)		5010
		3-07-68	(1)		
07N/34W-15D01S	190.0	10-27-67	120.7	69.3	5010
		3-07-68	119.3	70.7	
07N/34W-15E01S	190.0	10-27-67	123.5	66.5	5010
		3-07-68	122.0	68.0	
07N/34W-19J03S	60.0	11-07-67	31.1	28.9	5010
		3-21-68	35.1	24.9	
07N/34W-20K04S	75.0	11-07-67	33.9	41.1	5010
		3-21-68	34.5	40.5	
07N/34W-20M02S	70.0	11-09-67	36.3	33.7	5010
		3-21-68	36.5	33.5	
07N/34W-20N02S	50.0	10-26-67	13.5	36.5	5010
		3-07-68	13.3	36.7	
07N/34W-20N03S	62.0	10-26-67	21.4	40.6	5010
		3-07-68	20.9	41.1	
07N/34W-21E01S	82.0	10-26-67	30.0	52.0	5010
		11-07-67	30.1	51.9	
		11-30-67	29.6	52.4	
		12-26-67	28.8	53.2	
		1-26-68	28.8	53.2	
		2-26-68	28.5	53.5	
		3-27-68	28.3	53.7	
		4-25-68	28.5	53.5	
		5-27-68	29.2	52.8	
		6-24-68	29.9	52.1	
		7-30-68	30.7	51.3	
		8-26-68	31.2	50.8	
		9-27-68	31.5	50.5	
07N/34W-22F02S	89.9	10-17-67	39.5	50.4	5005
		11-17-67	39.3	50.6	
		12-21-67	41.1	48.8	
		1-17-68	39.2	50.7	
		2-15-68	39.3	50.6	
		3-20-68	38.4	51.5	
		4-19-68	40.3(4)	49.6	
		5-17-68	40.1	49.8	
		6-19-68	42.1(1)	47.8	
		7-25-68	42.2	47.7	
		8-14-68	40.4	49.5	
		9-19-68	40.6	49.3	
07N/34W-22J06S	90.0	10-27-67	37.2	52.8	5010
		3-11-68	37.4	52.6	
07N/34W-22L01S	93.0	10-17-67	33.1	59.9	5005
		11-17-67	33.6	59.4	
		12-21-67	34.8	58.2	
		1-17-68	34.1	58.9	
		2-15-68	33.7	59.3	
		3-20-68	33.3	59.7	
		4-19-68	33.7	59.3	
		5-17-68	34.3	58.7	
		6-19-68	34.9	58.1	
		7-25-68	35.5	57.5	
		8-14-68	36.2	56.8	
		9-19-68	37.1	55.9	
07N/34W-22Q04S	82.7	10-17-67	18.8	63.9	5005
		11-17-67	(9)		
		12-21-67	19.8	62.9	
		1-17-68	19.8	62.9	
		2-15-68	19.8	62.9	
		3-11-68	19.7	63.0	5010

LOMPOC HYDRO SUBUNIT T-14.A0

STATE WELL NUMBER	GROUND SURFACE ELEVATION IN FEET	DATE	GROUND SURFACE TO WATER SURFACE IN FEET	WATER SURFACE ELEVATION IN FEET	AGENCY SUPPLYING DATA
07N/34W-22Q04S (CONT.)	82.7	3-20-68	19.8	62.9	5005
		4-19-68	19.7	63.0	5005
		5-17-68	19.7	63.0	
		6-19-68	19.7	63.0	
		7-23-68	19.7	63.0	
		8-14-68	19.7	63.0	
		9-19-68	19.9	62.8	
07N/34W-22Q05S	69.5	10-17-67	5.2	64.3	5005
		11-17-67	6.0	63.5	
		12-21-67	6.8	62.7	
		1-17-68	7.3	62.2	
		2-15-68	7.2	62.3	
		3-20-68	6.6	62.9	
		4-19-68	6.1	63.4	
		5-17-68	5.9	63.6	
		6-19-68	6.0	63.5	
		7-23-68	6.2	63.3	
		8-14-68	6.6	62.9	
		9-19-68	7.4	62.1	
07N/34W-22Q06S	69.6	10-17-67	6.4	63.2	5005
		11-17-67	7.1	62.5	
		12-21-67	7.6	62.0	
		1-17-68	7.8	61.8	
		2-15-68	6.7	62.9	
		3-21-68	4.7	64.9	
		4-19-68	4.6	65.0	
		5-17-68	5.2	64.4	
		6-19-68	5.7	63.9	
		7-23-68	6.6	63.0	
		8-14-68	7.4	62.2	
		9-19-68	8.5	61.1	
07N/34W-23Q02S	112.0	10-17-67	48.9	63.1	5005
		11-17-67	48.7	63.3	
		12-21-67	48.5	63.5	
		1-17-68	48.4	63.6	
		2-15-68	48.3	63.7	
		3-20-68	55.0(2)	57.0	
		4-19-68	55.3(2)	56.7	
		5-17-68	55.3(2)	56.7	
		6-19-68	50.2	61.8	
		7-25-68	52.5	59.5	
		8-14-68	51.9	60.1	
		9-19-68	58.6(2)	53.4	
07N/34W-24N01S	130.4	10-27-67	68.8(4)	61.6	5010
		3-07-68	67.0(4)	63.4	
07N/34W-25D01S	127.0	10-18-67	(1)		5005
		11-17-67	65.4	61.6	
		12-21-67	64.9	62.1	
		1-17-68	64.0	63.0	
		2-15-68	63.8	63.2	
		3-21-68	64.4	62.6	
		4-19-68	65.9	61.1	
		5-17-68	(1)		
		6-19-68	67.3(4)	59.7	
		7-23-68	(1)		
		8-14-68	(1)		
		9-19-68	68.6	58.4	
07N/34W-25F01S	136.6	10-18-67	74.9	61.7	5005
		11-17-67	74.2	62.4	
		12-21-67	73.4	63.2	
		1-17-68	73.1	63.5	
		2-15-68	73.5	63.1	
		3-21-68	74.0	62.6	
		4-19-68	79.0	57.6	
		5-17-68	75.6	61.0	
		6-19-68	75.5	61.1	
		7-23-68	78.4	58.2	
		8-14-68	78.4	58.2	
		9-19-68	77.5	59.1	
07N/34W-26C03S	104.0	10-17-67	39.1	64.9	5005
		11-17-67	39.3	64.7	
		12-21-67	39.5	64.5	
		1-17-68	39.7	64.3	
		2-15-68	39.8	64.2	
		3-20-68	40.1	63.9	
		4-19-68	39.9	64.1	
		5-17-68	39.9	64.1	
		6-19-68	39.7	64.3	
		7-23-68	40.0	64.0	
		8-14-68	40.0	64.0	
		9-19-68	40.3	63.7	
07N/34W-26H02S	109.9	10-17-67	46.7	63.2	5005
		11-17-67	52.3	57.6	
		12-21-67	54.6	55.3	
		1-18-68	51.0	58.9	
		2-15-68	45.3	64.6	
		3-20-68	46.0	63.9	
		4-18-68	47.9	62.0	
		5-17-68	48.1	61.8	
		6-19-68	48.8	61.1	

See page 113 for key to terms & abbreviations

TABLE C-1 (Cont.)

GROUND WATER LEVELS AT WELLS

SANTA YNEZ HYDRO UNIT

LOMPOC HYDRO SUBUNIT — T-14.A0

STATE WELL NUMBER	GROUND SURFACE ELEVATION IN FEET	DATE	GROUND SURFACE TO WATER SURFACE IN FEET	WATER SURFACE ELEVATION IN FEET	AGENCY SUPPLYING DATA
07N/34W-26H02S (CONT.)	109.9	7-25-68	53.2	56.7	5005
		8-14-68	53.6	56.3	
		9-19-68	53.3	56.6	
07N/34W-26H03S	112.9	10-17-67	52.3	60.6	5005
		10-27-67	51.2	61.7	5010
		11-17-67	51.9	61.0	5005
		12-20-67	51.3	61.6	
		1-17-68	51.1	61.8	
		2-15-68	50.8	62.1	
		3-11-68	49.7	63.2	5010
		3-19-68	50.9	62.0	5005
		4-18-68	52.5	60.4	
		5-17-68	51.4	61.5	
		6-19-68	51.8	61.1	
		7-21-68	52.8	60.1	
		8-14-68	53.3	59.6	
		9-17-68	53.3	59.6	
07N/34W-26P01S	91.8	10-18-67	26.0	65.8	5005
		11-17-67	DRY		
		12-21-67	DRY		
		1-18-68	26.0	65.8	
		2-15-68	20.2	71.6	
		3-21-68	18.4	73.4	
		4-18-68	18.4	73.4	
		5-17-68	22.3	69.5	
		6-19-68	DRY		
		7-25-68	DRY		
		8-14-68	DRY		
		9-19-68	DRY		
07N/34W-26Q02S	112.1	10-18-67	44.3	67.8	5005
		11-17-67	45.2	66.9	
		12-21-67	46.1	66.0	
		1-18-68	46.4	65.7	
		2-15-68	45.2	66.9	
		3-20-68	44.3(2)	67.8	
		4-18-68	45.6(2)	66.5	
		5-17-68	45.8	66.3	
		6-19-68	46.5	65.6	
		7-25-68	47.4	64.7	
		8-14-68	48.5	63.6	
		9-19-68	49.2	62.9	
07N/34W-26Q04S	91.0	10-18-67	26.0	65.0	5005
		11-17-67	25.5	65.5	
		12-21-67	25.8	65.2	
		1-18-68	(1)		
		2-15-68	24.1	66.9	
		3-20-68	(1)		
		4-18-68	(1)		
		5-17-68	32.1	58.9	
		6-19-68	(1)		
		7-25-68	(1)		
		8-14-68	(1)		
		9-19-68	33.0	58.0	
07N/34W-27A06S	80.0	10-27-67	14.3	65.7	5010
		3-11-68	12.3	67.7	
07N/34W-27F04S	96.7	10-17-67	44.2	52.5	5005
		10-27-67	(1)		5010
		11-17-67	43.5	53.2	5005
		12-21-67	44.1	52.6	
		1-17-68	(1)		
		2-15-68	42.9	53.8	
		3-11-68	41.6	55.1	5010
		3-20-68	44.2	52.5	5005
		4-19-68	41.9	54.8	
		5-17-68	42.6	54.1	
		6-19-68	(1)		
		7-23-68	47.6	49.1	
		8-14-68	(1)		
		9-19-68	49.9	46.8	
07N/34W-29E04S	67.7	10-26-67	33.8	33.9	5010
		3-07-68	32.6	35.1	
07N/34W-29E05S	67.7	10-26-67	DRY		5010
		3-07-68	DRY		
07N/34W-29E06S	65.0	10-26-67	29.0	36.0	5010
		3-07-68	29.9	35.1	
07N/34W-29H01S	78.0	10-26-67	29.5	48.5	5010
		3-07-68	31.0	47.0	
07N/34W-29R01S	77.0	10-26-67	35.0	42.0	5010
		3-07-68	35.5	41.5	
07N/34W-30L03S	58.7	10-26-67	25.1	33.6	5010
		3-11-68	23.8	34.9	
07N/34W-30L04S	59.0	10-26-67	24.2	34.8	5010
		3-11-68	20.6	38.4	
07N/34W-30L08S	59.0	10-26-67	24.8	34.2	5010

T-14.00

LOMPOC HYDRO SUBUNIT — T-14.A0

STATE WELL NUMBER	GROUND SURFACE ELEVATION IN FEET	DATE	GROUND SURFACE TO WATER SURFACE IN FEET	WATER SURFACE ELEVATION IN FEET	AGENCY SUPPLYING DATA
07N/34W-30L08S (CONT.)	59.0	3-11-68	24.2	34.8	5010
07N/34W-31C02S	64.7	10-25-67	27.6	37.1	5010
		3-11-68	31.9	32.8	
07N/34W-31C03S	64.6	10-25-67	DRY		5010
		3-11-68	DRY		
07N/34W-31C04S	64.6	10-25-67	23.4	41.2	5010
		3-11-68	22.8	41.8	
07N/34W-31P03S	70.0	10-25-67	40.2	29.8	5010
		3-11-68	39.3	30.7	
07N/34W-32Q01S	80.0	10-25-67	39.3	40.7	5010
07N/34W-34Q01S	107.0	10-17-67	51.6	55.4	5005
		11-17-67	51.7	55.3	
		12-21-67	56.8	50.2	
		1-17-68	51.9(0)	55.1	
		2-15-68	56.8(0)	50.2	
		3-20-68	57.8	49.2	
		4-19-68	54.3	52.7	
		5-16-68	51.6	55.4	
		6-19-68	51.5	55.5	
		7-23-68	54.2	52.8	
		8-14-68	56.5	50.5	
		9-19-68	57.7	49.3	
07N/34W-35F02S	100.3	10-27-67	27.6	72.7	5010
		3-11-68	24.5	75.8	
07N/34W-35F16S	119.5	10-26-67	51.4(2)	68.1	5010
		11-28-67	52.2	67.3	
		12-26-67	51.6	67.9	
		1-26-68	47.0	72.5	
		2-26-68	45.2	74.3	
		3-27-68	45.1	74.4	
		4-25-68	45.8	73.7	
		5-27-68	47.2	72.3	
		6-24-68	50.1	69.4	
		7-31-68	61.6(1)	57.9	
		8-26-68	55.0	64.5	
		9-27-68	56.1	63.4	
07N/34W-35F20S	119.5	10-26-67	28.3	91.2	5010
		3-11-68	31.7	87.8	
07N/35W-17K01S	10.0	10-25-67	2.1	7.9	5010
		11-06-67	1.9	8.1	
		3-11-68	.9	9.1	
07N/35W-17M01S	9.7	10-25-67	2.7	7.0	5010
		11-07-67	2.5	7.2	
		11-28-67	2.2	7.5	
		12-26-67	2.0	7.7	
		1-26-68	1.6	8.1	
		2-26-68	1.7	8.0	
		3-27-68	3.1	6.6	
		4-25-68	2.1	7.6	
		5-27-68	2.3	7.4	
		6-24-68	2.5	7.2	
		7-31-68	2.7	7.0	
		8-26-68	2.8	6.9	
		9-27-68	2.9	6.8	
07N/35W-18H01S	5.8	10-25-67	1.4	4.4	5010
		3-11-68	.9	4.9	
07N/35W-18H02S	7.2	10-25-67	2.4	4.8	5010
		11-07-67	2.2	5.0	
		11-28-67	.0	7.2	
		12-26-67	1.7	5.5	
		1-26-68	1.2	6.0	
		2-26-68	1.4	5.8	
		3-27-68	2.8	4.4	
		4-25-68	2.0	5.2	
		5-27-68	2.3	4.9	
		6-24-68	2.4	4.8	
		7-30-68	2.6	4.6	
		8-26-68	2.7	4.5	
		9-27-68	2.6	4.6	
07N/35W-18J02S	7.3	10-25-67	3.4	3.9	5010
		11-07-67	3.3	4.0	
		3-11-68	2.9	4.4	
07N/35W-20J01S	19.0	11-06-67	7.8	11.2	5010
		3-19-68	6.3	12.7	
07N/35W-21L04S	20.0	11-06-67	7.5	12.5	5010
		3-19-68	5.8	14.2	
07N/35W-22F03S	20.0	11-07-67	9.7	10.3	5010
		3-20-68	8.7	11.3	
07N/35W-22J01S	31.7	10-25-67	10.1	21.6	5010

See page 113 for key to terms & abbreviations

TABLE C-1 (Cont.)

GROUND WATER LEVELS AT WELLS

SANTA YNEZ HYDRO UNIT T-14.00

LOMPOC HYDRO SUBUNIT T-14.A0

STATE WELL NUMBER	GROUND SURFACE ELEVATION IN FEET	DATE	GROUND SURFACE TO WATER SURFACE IN FEET	WATER SURFACE ELEVATION IN FEET	AGENCY SUPPLYING DATA
07N/35W-22J01S (CONT.)	31.7	3-11-68	11.0	20.7	5010
07N/35W-22L01S	30.0	11-07-67	12.5	17.5	5010
		3-20-68	12.2	17.8	
07N/35W-22M01S	28.8	11-07-67	5.6	23.2	5010
		3-20-68	6.1	22.7	
07N/35W-22N02S	24.0	11-07-67	5.4	18.6	5010
		3-19-68	5.5	18.5	
07N/35W-23E02S	36.1	10-25-67	12.8	23.3	5010
		3-11-68	(1)		
07N/35W-23E04S	36.9	10-25-67	15.6	21.3	5010
		3-11-68	15.3	21.6	
07N/35W-23J05S	43.0	10-26-67	14.5	28.5	5010
		3-11-68	(1)		
07N/35W-24H01S	48.0	11-07-67	17.1	30.9	5010
		3-21-68	19.3	28.7	
07N/35W-24J01S	59.4	10-26-67	27.5	31.9	5010
		3-11-68	25.6	33.8	
07N/35W-24K02S	51.0	10-26-67	22.0	29.0	5010
		3-11-68	22.3	28.7	
07N/35W-24K04S	51.1	10-26-67	20.8	30.3	5010
		3-11-68	23.2	27.9	
07N/35W-25F05S	46.9	10-26-67	15.7	31.2	5010
		3-11-68	25.2	21.7	
07N/35W-25F06S	47.7	10-26-67	12.6	35.1	5010
		3-11-68	12.0	35.7	
07N/35W-25F07S	46.9	10-26-67	12.6	34.3	5010
		3-11-68	11.5	35.4	
07N/35W-26F01S	36.8	10-26-67	9.7	27.1	5010
		3-11-68	13.1(6)	23.7	
07N/35W-26J04S	40.8	10-26-67	11.6	29.2	5010
		11-28-67	9.8	31.0	
		12-26-67	8.8	32.0	
		1-26-68	6.3	34.5	
		2-26-68	11.3	29.5	
		3-27-68	34.1(2)	6.7	
		4-24-68	19.1	21.7	
		5-27-68	14.4	26.4	
		6-24-68	16.5	24.3	
		7-24-68	27.6	13.2	
		8-26-68	16.7	24.1	
		9-24-68	15.8	25.0	
07N/35W-27C03S	28.4	10-25-67	6.6	21.8	5010
		11-07-67	6.6	21.8	
		3-11-68	6.8	21.6	
07N/35W-27F01S	27.6	11-07-67	7.2	20.4	5010
		3-19-68	7.4	20.2	
07N/35W-27H01S	27.0	11-07-67	5.8	21.2	5010
07N/35W-27P01S	260.0	11-06-67	223.6	36.4	5010
		3-19-68	223.5	36.5	
07N/35W-28K02S	89.0	11-06-67	18.2	70.8	5010
		3-19-68	18.2	70.8	
07N/35W-28R01S	120.0	11-06-67	62.1	57.9	5010
		11-28-67	62.1	57.9	
		12-26-67	61.9	58.1	
		1-26-68	61.7	58.3	
		2-26-68	61.6	58.4	
		3-27-68	62.6	57.4	
		4-25-68	62.1	57.9	
		5-27-68	64.9	55.1	
		6-24-68	62.5	57.5	
		7-30-68	61.7	58.3	
		8-26-68	62.8	57.2	
		9-27-68	62.7	57.3	
07N/35W-30G01S	130.0	11-06-67	97.4	32.6	5010
		3-19-68	97.3	32.7	
07N/35W-33J01S	177.0	11-06-67	129.0(2)	48.0	5010
		3-19-68	126.5(2)	50.5	
07N/35W-33J02S	177.0	11-06-67	176.4(1)	.6	5010
		3-19-68	170.3(1)	6.7	
07N/35W-33J03S	220.0	11-06-67	344.8(2)	-124.8	5010
		3-19-68	148.9(2)	71.1	
07N/35W-33R01S	216.0	11-06-67	117.2	98.8	5010
		11-28-67	116.4	99.6	
		12-26-67	115.2	100.8	
		1-26-68	114.7	101.3	
		2-26-68	113.8	102.2	
		3-28-68	114.8	101.2	
		4-25-68	115.4	100.6	
		5-27-68	116.8	99.2	
		6-24-68	118.4	97.6	
		7-30-68	118.5	97.5	
		8-26-68	118.9	97.1	
		9-27-68	118.5	97.5	
07N/35W-35A03S	45.7	10-25-67	17.5	28.2	5010
07N/35W-35D02S	70.0	11-07-67	16.2	53.8	5010
		3-20-68	15.6	54.4	
07N/35W-36J03S	58.8	10-25-67	24.8	34.0	5010
		11-28-67	24.7	34.1	
		12-26-67	23.5	35.3	

See page 113 for key to terms & abbreviations

TABLE C-1 (Cont.)

GROUND WATER LEVELS AT WELLS

SANTA YNEZ HYDRO UNIT

SANTA RITA HYDRO SUBUNIT — T-14.80

STATE WELL NUMBER	GROUND SURFACE ELEVATION IN FEET	DATE	GROUND SURFACE TO WATER SURFACE IN FEET	WATER SURFACE ELEVATION IN FEET	AGENCY SUPPLYING DATA
06N/33W-11H01S	215.0	9-17-68	13.8	201.2	5005
06N/32W-06K01S	383.5	10-24-67	24.7	358.8	5010
		3-14-68	24.6	358.9	
06N/32W-07Q03S	232.1	10-17-67	9.1	223.0	5005
		11-16-67	8.9	223.2	
		12-20-67	(9)		
		1-17-68	8.4	223.7	
		2-14-68	8.3	223.8	
		3-19-68	8.1	224.0	
		4-18-68	8.0	224.1	
		5-16-68	8.0	224.1	
		6-18-68	8.7	223.4	
		7-23-68	8.4	223.7	
		8-14-68	8.7	223.4	
		9-17-68	7.8	224.3	
06N/32W-08N03S	246.1	10-17-67	18.8	227.3	5005
		11-16-67	(1)		
		12-20-67	(9)		
		1-16-68	14.9	231.2	
		2-14-68	(9)		
		3-19-68	14.6	231.5	
		4-18-68	17.5	228.6	
		5-16-68	14.9	231.2	
		6-18-68	15.8	230.3	
		7-23-68	16.9	229.2	
		8-15-68	(1)		
		9-17-68	21.6	224.5	
06N/32W-16G02S	273.6	10-17-67	(1)		5005
		11-14-67	19.9	253.7	
		12-19-67	17.7	255.9	
		1-16-68	(9)		
		2-13-68	(9)		
		3-19-68	(9)		
		4-17-68	16.9	256.7	
		5-16-68	(1)		
		6-18-68	19.1	254.5	
		7-23-68	(1)		
		8-13-68	27.3	246.3	
		9-17-68	27.8	245.8	
06N/32W-16K01S	260.2	10-17-67	15.2	245.0	5005
		11-14-67	14.3	245.9	
		12-19-67	9.1	251.1	
		1-16-68	8.9	251.3	
		2-13-68	8.8	251.4	
		3-19-68	8.8	251.4	
		4-17-68	8.6	251.6	
		5-16-68	9.1	251.1	
		6-18-68	9.7	250.5	
		7-23-68	12.3	247.9	
		8-13-68	14.0	246.2	
		9-17-68	15.2	245.0	
06N/32W-16P03S	293.1	10-26-67	52.4	240.7	5010
		3-12-68	44.5	248.6	
06N/32W-17J02S	256.0	10-17-67	14.1	241.9	5005
		11-15-67	16.9	239.1	
		12-20-67	14.1	241.9	
		1-16-68	11.2	244.8	
		2-14-68	11.9	244.1	
		3-19-68	11.0	245.0	
		4-18-68	10.5	245.5	
		5-16-68	10.1	245.9	
		6-18-68	(1)		
		7-23-68	(1)		
		8-14-68	(1)		
		9-17-68	17.8	238.2	
06N/32W-17L01S	249.4	10-17-67	18.6	230.8	5005
		11-15-67	17.6	231.8	
		12-20-67	17.2	232.2	
		1-16-68	16.3	233.1	
		2-14-68	15.5	233.9	
		3-19-68	14.1	235.3	
		4-18-68	14.6	234.8	
		5-16-68	13.8	235.6	
		6-18-68	14.4	235.0	
		7-23-68	16.4	233.0	
		8-14-68	18.1	231.3	
		9-17-68	17.7	231.7	
06N/32W-18H01S	267.0	10-26-67	38.4	228.6	5010
		3-12-68	35.9	231.1	
06N/33W-06D03S	150.0	10-17-67	14.4	135.6	5005
		11-17-67	14.9	135.1	
		12-20-67	(9)		
		1-17-68	(9)		
		2-14-68	(9)		
		3-19-68	(9)		
		4-18-68	(9)		
		5-16-68	(9)		

T-14.00

SANTA RITA HYDRO SUBUNIT — T-14.80

STATE WELL NUMBER	GROUND SURFACE ELEVATION IN FEET	DATE	GROUND SURFACE TO WATER SURFACE IN FEET	WATER SURFACE ELEVATION IN FEET	AGENCY SUPPLYING DATA
06N/33W-06D03S (CONT.)	150.0	6-18-68	(9)		5005
		7-23-68	14.4	135.6	
		8-14-68	14.9	135.1	
		9-17-68	15.3	134.7	
06N/33W-06F01S	147.9	10-18-67	14.7	133.2	5005
		11-17-67	15.7	132.2	
		12-20-67	15.3	132.6	
		1-18-68	15.0	132.9	
		2-15-68	14.8	133.1	
		3-21-68	14.7	133.2	
		4-18-68	14.5	133.4	
		5-17-68	15.1	132.8	
		6-18-68	15.2	132.7	
		7-25-68	(9)		
		8-15-68	15.4	132.5	
		9-17-68	15.5	132.4	
06N/33W-07A01S	180.0	10-17-67	49.3	130.7	5005
		11-17-67	49.3	130.7	
		12-20-67	(9)		
		1-17-68	47.4	132.6	
		2-14-68	47.3	132.7	
		3-19-68	(5)		
		4-18-68	47.3	132.7	
		5-16-68	48.4	131.6	
		6-18-68	49.0	131.0	
		7-23-68	49.9	130.1	
		8-14-68	50.2	129.8	
		9-17-68	51.0	129.0	
06N/33W-07C01S	151.6	10-18-67	11.6	140.0	5005
		11-17-67	11.7	139.9	
		12-20-67	11.3	140.3	
		1-18-68	10.5	141.1	
		2-15-68	10.0	141.6	
		3-21-68	10.0	141.6	
		4-18-68	9.9	141.7	
		5-17-68	10.5	141.1	
		6-18-68	11.2	140.4	
		7-25-68	(9)		
		8-15-68	11.9	139.7	
		9-17-68	12.3	139.3	
06N/33W-08E03S	153.2	10-17-67	4.7	148.5	5005
		11-17-67	4.5	148.7	
		12-20-67	3.7	149.5	
		1-17-68	3.1	150.1	
		2-14-68	3.2	150.0	
		3-19-68	3.2	150.0	
		4-18-68	3.2	150.0	
		5-16-68	4.5	148.7	
		6-18-68	5.5	147.7	
		7-23-68	6.7	146.5	
		8-14-68	7.0	146.2	
		9-17-68	9.1	144.1	
06N/33W-08G02S	198.4	10-18-67	48.9	149.5	5005
		11-17-67	45.1	153.3	
		12-20-67	45.1	153.3	
		1-18-68	45.3	153.1	
		2-15-68	45.2	153.2	
		3-21-68	45.2(4)	153.2	
		4-18-68	45.0	153.4	
		5-17-68	45.7	152.7	
		6-18-68	46.1	152.3	
		7-25-68	49.1(4)	149.3	
		8-15-68	48.5	149.9	
		9-17-68	49.2	149.2	
06N/33W-08G06S	159.0	10-17-67	6.8	152.2	5005
		11-17-67	6.6	152.4	
		12-20-67	14.0	145.0	
		1-17-68	6.0	153.0	
		2-14-68	5.8	153.2	
		3-19-68	5.7	153.3	
		4-18-68	5.5	153.5	
		5-16-68	6.4	152.6	
		6-18-68	6.8	152.2	
		7-21-68	8.1	150.9	
		8-14-68	8.3	150.7	
		9-17-68	9.7	149.3	
06N/33W-08J01S	200.5	10-26-67	44.5	156.0	5010
		3-12-68	42.1	158.4	
06N/33W-09D02S	213.8	10-18-67	57.1	156.7	5005
		11-17-67	57.3	156.5	
		12-20-67	57.2	156.6	
		1-18-68	57.8	156.0	
		2-15-68	56.5(1)	157.3	
		3-21-68	56.2(1)	157.6	
		4-18-68	56.2	157.6	
		5-17-68	56.7(1)	157.1	
		6-18-68	57.2(1)	156.6	
		7-25-68	59.1(1)	154.7	
		8-15-68	59.2	154.6	
		9-17-68	59.3	154.5	

See page 113 for key to terms & abbreviations

TABLE C-1 (Cont.)

GROUND WATER LEVELS AT WELLS

SANTA YNEZ HYDRO UNIT

SANTA RITA HYDRO SUBUNIT — T-14.80

STATE WELL NUMBER	GROUND SURFACE ELEVATION IN FEET	DATE	GROUND SURFACE TO WATER SURFACE IN FEET	WATER SURFACE ELEVATION IN FEET	AGENCY SUPPLYING DATA
06N/33W-09J02S	196.8	10-17-67	19.6	177.2	5005
		11-17-67	(1)		
		12-20-67	18.3	178.5	
		1-17-68	17.7	179.1	
		2-14-68	17.5	179.3	
		3-19-68	17.9(2)	178.9	
		4-18-68	17.4	179.4	
		5-16-68	(1)		
		6-18-68	(1)		
		7-23-68	(1)		
		8-14-68	(1)		
		9-17-68	21.9	174.9	
06N/33W-09P01S	203.0	10-26-67	42.0	161.0	5010
		11-30-67	41.6	161.4	
		12-26-67	41.0	162.0	
		1-26-68	40.0	163.0	
		2-26-68	41.0(2)	162.0	
		3-27-68	41.9(2)	161.1	
		4-25-68	44.2(2)	158.8	
		5-27-68	43.2	159.8	
		6-24-68	45.2	157.8	
		7-30-68	45.2	157.8	
		8-26-68	46.2	156.8	
		9-27-68	45.5	157.5	
06N/33W-10K01S	230.0	10-17-67	46.1	183.9	5005
		11-17-67	45.7	184.3	
		12-20-67	(9)		
		1-17-68	44.6	185.4	
		2-14-68	44.4	185.6	
		3-19-68	44.2	185.8	
		4-18-68	44.1	185.9	
		5-16-68	44.6	185.4	
		6-18-68	45.1	184.9	
		7-23-68	45.7	184.3	
		8-14-68	46.4	183.6	
		9-17-68	47.1	182.9	
06N/33W-11H01S	215.0	10-17-67	11.5	203.5	5005
		11-16-67	11.5	203.5	
		12-20-67	9.1	205.9	
		1-17-68	9.0	206.0	
		2-14-68	8.9	206.1	
		3-19-68	8.7	206.3	
		4-18-68	8.7	206.3	
		5-16-68	9.2	205.8	
		6-18-68	10.6	204.4	
		7-23-68	11.6	203.4	
		8-14-68	12.8	202.2	
06N/33W-11M01S	203.8	10-26-67	10.3	193.5	5010
		3-12-68	8.9(1)	194.9	
06N/33W-12L01S	223.6	10-17-67	17.8	205.8	5005
		11-16-67	17.2	206.4	
		12-20-67	(9)		
		1-17-68	15.9	207.7	
		2-14-68	15.8	207.8	
		3-19-68	15.6	208.0	
		4-18-68	15.5	208.1	
		5-16-68	16.1	207.5	
		6-18-68	17.5	206.1	
		7-23-68	20.8	202.8	
		8-14-68	21.5	202.1	
		9-17-68	21.6	202.0	
06N/33W-12P01S	226.0	10-17-67	18.1	207.9	5005
		11-16-67	16.5	209.5	
		12-20-67	(9)		
		1-17-68	15.8	210.2	
		2-14-68	15.6	210.4	
		3-19-68	15.6	210.4	
		4-18-68	15.5	210.5	
		5-16-68	15.9	210.1	
		6-18-68	18.1	207.9	
		7-23-68	20.0	206.0	
		8-14-68	21.0	205.0	
		9-17-68	22.2	203.8	
06N/33W-14D01S	229.2	10-17-67	7.6	221.6	5005
		11-16-67	7.7	221.5	
		12-20-67	7.8	221.4	
		1-17-68	7.8	221.4	
		2-14-68	7.8	221.4	
		3-19-68	6.9	222.3	
		4-18-68	5.5	223.7	
		5-16-68	6.0	223.2	
		6-18-68	5.9	223.3	
		7-23-68	6.1	223.1	
		8-14-68	6.3	222.9	
		9-17-68	7.4	221.8	
06N/34W-01K01S	122.1	10-18-67	13.5	108.6	5005
		11-17-67	(9)		
		12-20-67	(9)		
		1-18-68	(9)		

T-14.00

SANTA RITA HYDRO SUBUNIT — T-14.80

STATE WELL NUMBER	GROUND SURFACE ELEVATION IN FEET	DATE	GROUND SURFACE TO WATER SURFACE IN FEET	WATER SURFACE ELEVATION IN FEET	AGENCY SUPPLYING DATA
06N/34W-01K01S (CONT.)	122.1	2-15-68	(9)		5005
		3-21-68	(9)		
		4-18-68	(9)		
		5-17-68	(9)		
		6-18-68	(9)		
		7-25-68	16.3	105.8	
		8-15-68	17.4	104.7	
		9-19-68	18.8	103.3	
06N/34W-01P01S	150.3	10-26-67	36.8	113.5	5010
		3-12-68	38.0	112.3	
06N/34W-12A02S	118.2	10-18-67	1.7	116.5	5005
		11-17-67	(9)		
		12-20-67	(9)		
		1-18-68	.8	117.4	
		2-15-68	.4	117.8	
		3-21-68	(9)		
		4-18-68	(9)		
		5-17-68	.7	117.5	
		6-18-68	1.4	116.8	
		7-25-68	3.0	115.2	
		8-15-68	3.3	114.9	
		9-19-68	4.0	114.2	
06N/34W-12C01S	153.4	10-17-67	38.1	115.3	5005
		11-17-67	37.9	115.5	
		12-20-67	36.8	116.6	
		1-17-68	36.2	117.2	
		2-14-68	35.9	117.5	
		3-19-68	36.0	117.4	
		4-18-68	46.2(2)	107.2	
		5-16-68	47.4(2)	106.0	
		6-19-68	38.4	115.0	
		7-23-68	50.5(2)	102.9	
		8-14-68	42.7	110.7	
		9-17-68	40.8	112.6	
06N/34W-12J01S	128.4	10-17-67	12.4	116.0	5005
		11-17-67	12.5	115.9	
		12-20-67	(9)		
		1-17-68	(9)		
		2-14-68	12.8	115.6	
		3-19-68	12.8	115.6	
		4-18-68	12.7	115.7	
		5-16-68	12.8	115.6	
		6-18-68	12.9	115.5	
		7-23-68	13.2	115.2	
		8-14-68	13.5	114.9	
		9-17-68	14.1	114.3	
07N/32W-18C02S	850.0	10-24-67	58.9	791.1	5010
		3-19-68	58.2	791.8	
07N/32W-31M01S	450.0	10-24-67	61.4	388.6	5010
		3-14-68	86.2(1)	363.8	
07N/33W-13E01S	838.0	10-24-67	86.5	751.5	5010
		3-19-68	89.2	748.8	
07N/33W-21C01S	453.0	10-24-67	381.4	71.6	5010
		3-19-68	384.5	68.5	
07N/33W-21N01S	360.0	10-24-67	285.7	74.3	5010
		3-19-68	279.6	80.4	
07N/33W-27D01S	400.0	10-24-67	(1)		5010
		3-19-68	(1)		
07N/33W-27G01S	450.0	3-19-68	(1)		5010
07N/33W-27J01S	458.2	10-24-67	21.6	436.6	5010
		3-19-68	21.4	436.8	
07N/33W-36J01S	495.0	10-24-67	145.2	349.8	5010
		3-14-68	143.7	351.3	
07N/33W-36J02S	478.0	10-24-67	66.4	411.6	5010
		3-14-68	67.4	410.6	
07N/33W-36J03S	490.0	10-24-67	132.7	357.3	5010
		3-14-68	129.4	360.6	
07N/34W-35K09S	101.0	10-18-67	28.2	72.8	5005
		11-17-67	30.4	70.6	
		12-20-67	29.0	72.0	
		1-18-68	24.6	76.4	
		2-15-68	26.0	75.0	
		3-20-68	24.9	76.1	
		4-18-68	24.1	76.9	
		5-16-68	24.5	76.5	
		6-19-68	27.9	73.1	
		7-25-68	31.4	69.6	
		8-14-68	32.5	68.5	
		9-19-68	33.5	67.5	

See page 113 for key to terms & abbreviations

TABLE C-1 (Cont.)

GROUND WATER LEVELS AT WELLS

SANTA YNEZ HYDRO UNIT T-14.00

BUELLTON HYDRO SUBUNIT T-14.C0

STATE WELL NUMBER	GROUND SURFACE ELEVATION IN FEET	DATE	GROUND SURFACE TO WATER SURFACE IN FEET	WATER SURFACE ELEVATION IN FEET	AGENCY SUPPLYING DATA
06N/31W-03A01S	760.0	10-25-67	156.9	603.1	5010
		3-18-68	156.0	604.0	
06N/31W-04A01S	615.0	10-23-67	83.2	531.8	5010
06N/31W-06F01S	425.0	10-24-67	89.7	335.3	5010
		3-14-68	86.5	338.5	
06N/31W-07M01S	351.9	10-24-67	36.7	315.2	5010
		3-19-68	36.4	315.5	
06N/31W-10F01S	540.0	10-23-67	67.7	472.3	5010
		3-14-68	67.7	472.3	
06N/31W-16N02S	366.2	10-23-67	20.6	345.6	5010
		3-14-68	14.6	351.6	
06N/31W-17Q01S	340.8	10-16-67	12.0	328.8	5005
		11-14-67	(1)		
		12-18-67	12.9	327.9	
		1-16-68	12.2	328.6	
		2-13-68	11.8	329.0	
		3-18-68	11.3	329.5	
		4-17-68	11.5	329.3	
		5-14-68	12.1	328.7	
		6-17-68	13.3(4)	327.5	
		7-22-68	15.6(4)	325.2	
		8-13-68	16.4	324.4	
		9-16-68	(1)		
06N/31W-17F01S	362.9	10-23-67	28.0	334.9	5010
		3-14-68	26.0	336.9	
06N/31W-17R01S	364.8	10-16-67	26.4	338.4	5005
		11-14-67	29.1	335.7	
		12-18-67	25.3	339.5	
		1-16-68	21.6	343.2	
		2-13-68	18.3	346.5	
		3-18-68	18.2	346.6	
		4-17-68	(1)		
		5-14-68	(1)		
		6-17-68	(1)		
		7-22-68	(1)		
		8-13-68	(1)		
		9-16-68	31.1	333.7	
06N/31W-18G01S	334.7	10-16-67	14.4	320.3	5005
		11-14-67	13.7	321.0	
		12-19-67	14.9	319.8	
		1-16-68	13.3	321.4	
		2-13-68	12.6	322.1	
		3-18-68	12.3	322.4	
		4-17-68	(1)		
		5-14-68	14.4	320.3	
		6-17-68	(1)		
		7-22-68	(1)		
		8-13-68	(1)		
		9-17-68	(1)		
06N/31W-18H02S	345.0	10-16-67	15.6	329.4	5005
		11-14-67	13.3	331.7	
		12-19-67	(9)		
		1-16-68	14.0	331.0	
		2-13-68	(9)		
		3-18-68	14.6	330.4	
		4-17-68	(1)		
		5-14-68	14.2	330.8	
		6-17-68	(1)		
		7-22-68	17.8	327.2	
		8-13-68	(1)		
		9-16-68	18.9	326.1	
06N/31W-18R01S	344.3	10-16-67	15.6	328.7	5005
		11-14-67	13.2	331.1	
		12-19-67	10.4	333.9	
		1-16-68	12.3	332.0	
		2-13-68	11.2	333.1	
		3-18-68	12.1	332.2	
		4-17-68	(1)		
		5-14-68	16.1	328.2	
		6-17-68	13.5	330.8	
		7-22-68	(1)		
		8-13-68	(1)		
		9-16-68	(1)		
06N/31W-21D01S	362.0	10-16-67	16.6	345.4	5005
		11-14-67	18.0	344.0	
		12-18-67	10.4	351.6	
		1-16-68	9.5	352.5	
		2-13-68	8.7	353.3	
		3-18-68	9.3	352.7	
		4-17-68	9.3	352.7	
		5-14-68	9.3	352.7	
		6-17-68	21.1	340.9	
		7-22-68	18.3	343.7	
		8-13-68	19.4	342.6	
		9-16-68	19.7	342.3	

BUELLTON HYDRO SUBUNIT T-14.C0

STATE WELL NUMBER	GROUND SURFACE ELEVATION IN FEET	DATE	GROUND SURFACE TO WATER SURFACE IN FEET	WATER SURFACE ELEVATION IN FEET	AGENCY SUPPLYING DATA
06N/31W-21G03S	373.9	10-16-67	(5)		5005
06N/32W-02Q01S	359.4	10-24-67	58.8	300.6	5010
		3-14-68	59.2	300.2	
06N/32W-09A02S	308.0	10-24-67	38.4	269.6	5010
		3-14-68	35.0	273.0	
06N/32W-09G01S	305.0	10-17-67	38.4	266.6	5005
		11-14-67	38.7	266.3	
		12-19-67	38.1	266.9	
		1-16-68	36.4	268.6	
		2-13-68	32.6	272.4	
		3-19-68	32.2	272.8	
		4-17-68	32.2	272.8	
		5-16-68	36.2	268.8	
		6-18-68	37.1	267.9	
		7-23-68	37.0	268.0	
		8-13-68	38.9	266.1	
		9-17-68	(1)		
06N/32W-09J01S	276.1	10-17-67	(1)		5005
		11-14-67	(1)		
		12-19-67	9.1	267.0	
		1-16-68	8.8	267.3	
		2-13-68	8.7	267.4	
		3-19-68	8.6	267.5	
		4-17-68	8.3	267.8	
		5-16-68	(1)		
		6-18-68	10.9	265.2	
		7-23-68	(1)		
		8-13-68	(1)		
		9-17-68	(1)		
06N/32W-10C02S	286.3	10-17-67	12.8	273.5	5005
		11-14-67	12.5	273.8	
		12-19-67	11.6	274.7	
		1-16-68	11.2	275.1	
		2-13-68	10.9	275.4	
		3-19-68	10.7	275.6	
		4-17-68	10.7	275.6	
		5-16-68	12.4	273.9	
		6-18-68	14.2(2)	272.1	
		7-23-68	16.6(2)	269.7	
		8-13-68	16.6	269.7	
		9-17-68	16.6	269.7	
06N/32W-10J01S	317.2	10-17-67	33.3	283.9	5005
		11-15-67	34.6	282.6	
		12-19-67	33.5	283.7	
		1-16-68	32.8	284.4	
		2-13-68	35.8(2)	281.4	
		3-19-68	32.5(2)	284.7	
		4-17-68	36.3	280.9	
		5-16-68	36.9	280.3	
		6-18-68	(1)		
		7-23-68	(1)		
		8-13-68	(1)		
		9-17-68	35.0(1)	282.2	
06N/32W-11D01S	298.0	10-17-67	14.3	283.7	5005
		11-14-67	10.7	287.3	
		12-19-67	11.0	287.0	
		1-16-68	10.2	287.8	
		2-13-68	10.5	287.5	
		3-19-68	10.4	287.6	
		4-17-68	11.2	286.8	
		5-16-68	11.4	286.6	
		6-18-68	13.3(4)	284.7	
		7-23-68	14.4(4)	283.6	
		8-13-68	(1)		
		9-17-68	14.4	283.6	
06N/32W-11G03S	301.0	10-17-67	8.8	292.2	5005
		10-26-67	8.8	292.2	5010
		11-15-67	8.7	292.3	5005
		12-19-67	8.3	292.7	
		1-16-68	8.3	292.7	
		2-13-68	8.3	292.7	
		3-12-68	8.3	292.7	5010
		3-18-68	8.3	292.7	5005
		4-17-68	8.3	292.7	
		5-16-68	8.7	292.3	
		6-17-68	9.2	291.8	
		7-20-68	10.3	290.7	
		8-13-68	11.0	290.0	
		9-17-68	11.3	289.7	
06N/32W-11H02S	305.0	10-17-67	9.1	295.9	5005
		11-14-67	9.1	295.9	
		12-19-67	9.0	296.0	
		1-16-68	8.8	296.2	
		2-13-68	9.0	296.0	
		3-18-68	9.1	295.9	
		4-17-68	9.0	296.0	
		5-16-68	9.2	295.8	
		6-17-68	9.5	295.5	

See page 113 for key to terms & abbreviations

TABLE C-1 (Cont.)

GROUND WATER LEVELS AT WELLS

SANTA YNEZ HYDRO UNIT T-14.00

BUELLTON HYDRO SUBUNIT T-14.00

STATE WELL NUMBER	GROUND SURFACE ELEVATION IN FEET	DATE	GROUND SURFACE TO WATER SURFACE IN FEET	WATER SURFACE ELEVATION IN FEET	AGENCY SUPPLYING DATA
06N/32W-11H02S (CONT.)	305.0	7-23-68	10.1	294.9	5005
		8-13-68	10.5	294.5	
		9-17-68	11.3	293.7	
06N/32W-11L02S	300.4	10-17-67	4.4	296.0	5005
		11-15-67	5.7	294.7	
		12-19-67	5.7	294.7	
		1-16-68	(1)		
		2-13-68	5.1(8)	295.3	
		3-19-68	5.1	295.3	
		4-17-68	(1)		
		5-16-68	(1)		
		6-18-68	6.9	293.5	
		7-23-68	(1)		
		8-13-68	10.5(8)	289.9	
		9-17-68	9.0	291.4	
06N/32W-12N01S	318.0	10-17-67	10.9	307.1	5005
		11-15-67	9.8	308.2	
		12-19-67	(9)		
		1-16-68	9.3	308.7	
		2-14-68	9.1	308.9	
		3-19-68	9.2	308.8	
		4-17-68	9.8	308.2	
		5-16-68	9.4	308.6	
		6-18-68	10.7	307.3	
		7-23-68	13.2	304.8	
		8-13-68	(1)		
		9-17-68	15.7	302.3	
06N/32W-12Q01S	317.6	10-17-67	10.5	307.1	5005
		11-14-67	12.1	305.5	
		12-19-67	12.2	305.4	
		1-16-68	(5)		
		2-13-68	(5)		
		3-18-68	9.9	307.7	
		4-17-68	11.7	305.9	
		5-16-68	10.5	307.1	
		6-17-68	11.0	306.6	
		7-23-68	13.0	304.6	
		8-13-68	14.6	303.0	
		9-17-68	14.3	303.3	
06N/32W-13G01S	317.9	10-17-67	9.5	308.4	5005
		11-15-67	9.4	308.5	
		12-19-67	9.3	308.6	
		1-16-68	9.0	308.9	
		2-14-68	8.6	309.3	
		3-19-68	8.5	309.4	
		4-17-68	9.3	308.6	
		5-16-68	9.2	308.7	
		6-18-68	10.2	307.7	
		7-23-68	11.6	306.3	
		8-13-68	12.2	305.7	
		9-17-68	12.3	305.6	
07N/31W-34M01S	650.0	10-23-67	136.0	514.0	5010
		3-19-68	143.5(1)	506.5	
07N/32W-07B01S	1030.0	10-24-67	48.8	981.2	5010
		3-19-68	49.8	980.2	

SANTA YNEZ HYDRO SUBUNIT T-14.00

STATE WELL NUMBER	GROUND SURFACE ELEVATION IN FEET	DATE	GROUND SURFACE TO WATER SURFACE IN FEET	WATER SURFACE ELEVATION IN FEET	AGENCY SUPPLYING DATA
06N/29W-05A01S	1190.0	10-19-67	24.0	1166.0	5010
		3-20-68	19.2	1170.8	
06N/29W-06F01S	840.0	10-19-67	18.6	821.4	5010
		3-18-68	12.1	827.9	
06N/30W-21E01S	490.7	12-18-67	16.2	474.5	5005
06N/31W-24L01S	423.9	1-15-68	13.3	410.6	5005
06N/29W-06G01S	875.0	10-19-67	51.0	824.0	5010
		3-18-68	47.9	827.1	
06N/29W-07L01S	868.0	10-19-67	209.9	658.1	5010
		3-20-68	209.2	658.8	
06N/29W-08P01S	910.0	10-19-67	236.9	673.1	5010
		3-20-68	238.4	671.6	
06N/29W-08P02S	910.0	10-19-67	227.7	682.3	5010
		3-20-68	227.2	682.8	
06N/30W-01R03S	760.0	10-19-67	18.5	741.5	5010
		3-18-68	16.4	743.6	
06N/30W-02H01S	695.0	3-18-68	115.5	579.5	5010
06N/30W-03A01S	720.0	10-20-67	136.3	583.7	5010
		11-27-67	140.4	579.6	
		12-26-67	133.2	586.8	
		1-26-68	125.1	594.9	
		2-26-68	138.2	581.8	
		3-27-68	135.0	585.0	
		4-25-68	135.6	584.4	
		5-27-68	138.4	581.6	
		6-24-68	150.4(1)	569.6	
		7-30-68	151.0	569.0	
		8-26-68	152.4(1)	567.6	
		9-27-68	150.1	569.9	
06N/30W-06A01S	665.2	10-20-67	118.6	546.6	5010
		11-27-67	118.5	546.7	
		12-26-67	116.0	549.2	
		1-26-68	114.0	551.2	
		2-26-68	112.6	552.6	
		3-27-68	112.5	552.7	
		4-25-68	116.7	548.5	
		5-27-68	126.7(2)	538.5	
		6-24-68	129.9(1)	535.3	
		7-30-68	139.5(1)	525.7	
		8-26-68	132.2(1)	533.0	
		9-27-68	129.5	535.7	
06N/30W-07G05S	600.0	10-20-67	54.6	545.4	5010
		3-21-68	51.7	548.3	
06N/30W-07G06S	600.0	10-20-67	55.2	544.8	5010
		3-21-68	50.6	549.4	
06N/30W-09N01S	660.0	10-20-67	39.7	620.3	5010
		3-18-68	35.4	624.6	
06N/30W-11K01S	652.0	10-19-67	49.7	602.3	5010
		3-20-68	49.6	602.4	
06N/30W-14N01S	513.5	10-16-67	3.9	509.6	5005
		11-13-67	4.5	509.0	
		12-18-67	4.2	509.3	
		1-14-68	4.2	509.3	
		2-12-68	3.7	509.8	
		3-18-68	3.9	509.6	
		4-16-68	3.2	510.3	
		5-14-68	3.6	509.9	
		6-17-68	3.3	510.2	
		7-22-68	3.3	510.2	
		8-13-68	3.5	510.0	
		9-16-68	3.9	509.6	
06N/30W-14R02S	538.9	10-16-67	12.5	526.4	5005
		11-13-67	13.8	525.1	
		12-18-67	11.6	527.3	
		1-14-68	11.7	527.2	
		2-12-68	11.3	527.6	
		3-18-68	11.6	527.3	
		4-16-68	11.5	527.4	
		5-14-68	11.6	527.3	
		6-17-68	11.5	527.4	
		7-22-68	11.6	527.3	
		8-13-68	11.2	527.7	
		9-16-68	11.7	527.2	
06N/30W-14R03S	533.3	10-16-67	(9)		5005
		11-13-67	(5)		
		12-18-67	(5)		
		1-14-68	(5)		
		2-12-68	(5)		
		3-18-68	(5)		

See page 113 for key to terms & abbreviations

TABLE C-I (Cont.)

GROUND WATER LEVELS AT WELLS

SANTA YNEZ HYDRO UNIT T-14.00

SANTA YNEZ HYDRO SUBUNIT T-14.D0

STATE WELL NUMBER	GROUND SURFACE ELEVATION IN FEET	DATE	GROUND SURFACE TO WATER SURFACE IN FEET	WATER SURFACE ELEVATION IN FEET	AGENCY SUPPLYING DATA
06N/30W-14R03S (CONT.)	533.3	4-16-68	(6)		5005
		5-14-68	(6)		
06N/30W-19Q02S	458.3	10-16-67	(1)		5005
		11-13-67	6.8	451.5	
		12-18-67	5.4	452.9	
		1-15-68	5.5	452.8	
		2-12-68	5.3	453.0	
		3-18-68	5.5	452.8	
		4-16-68	5.3	453.0	
		5-14-68	(1)		
		6-17-68	(1)		
		7-22-68	(1)		
		8-13-68	(1)		
		9-16-68	(1)		
06N/30W-20H01S	476.3	10-16-67	(1)		5005
		11-13-67	13.3	463.0	
		12-19-67	(1)		
		1-14-68	9.2	467.1	
		2-12-68	10.3	466.0	
		3-18-68	9.3	467.0	
		4-16-68	7.2	469.1	
		5-14-68	9.5	466.8	
		6-17-68	9.4	466.9	
		7-22-68	(1)		
		8-13-68	10.4	465.9	
		9-16-68	(1)		
06N/30W-20H02S	476.4	10-16-67	12.0	464.4	5005
		11-13-67	11.8	464.6	
		12-19-67	10.0	466.4	
		1-14-68	10.0	466.4	
		2-12-68	10.6	465.8	
		3-18-68	9.8	466.6	
		4-16-68	9.7	466.7	
		5-14-68	10.1	466.3	
		6-17-68	9.8	466.6	
		7-22-68	11.0	465.4	
		8-13-68	10.8	465.6	
		9-16-68	14.3	462.1	
06N/30W-20H04S	478.3	10-16-67	6.7	471.6	5005
		11-13-67	8.0	470.3	
		12-18-67	7.3	471.0	
		1-14-68	7.1	471.2	
		2-12-68	7.0	471.3	
		3-18-68	7.0	471.3	
		4-16-68	6.9	471.4	
		5-14-68	6.9	471.4	
		6-17-68	7.0	471.3	
		7-22-68	7.1	471.2	
		8-13-68	7.2	471.1	
		9-16-68	8.5	469.8	
06N/30W-20H05S	476.0	10-16-67	12.2	463.8	5005
		11-13-67	(1)		
		12-18-67	12.0	464.0	
		1-14-68	12.0	464.0	
		2-12-68	11.9	464.1	
		3-18-68	11.9	464.1	
		4-16-68	11.7	464.3	
		5-14-68	(1)		
		6-17-68	12.0	464.0	
		7-22-68	12.1	463.9	
		8-13-68	14.0	462.0	
		9-16-68	14.2	461.8	
06N/30W-21B02S	498.7	10-16-67	13.3	485.4	5005
		11-13-67	16.5	482.2	
		12-18-67	15.3	483.4	
		1-14-68	14.9	483.8	
		2-12-68	13.5	485.2	
		3-18-68	14.4	484.3	
		4-16-68	13.2	485.5	
		5-14-68	(1)		
		6-17-68	(1)		
		7-22-68	(1)		
		8-13-68	(1)		
		9-16-68	(1)		
06N/30W-21E01S	490.7	10-16-67	15.9	474.8	5005
		11-13-67	17.8	472.9	
		1-14-68	16.2	474.5	
		2-12-68	16.1	474.6	
		3-18-68	16.3	474.4	
		4-16-68	15.9	474.8	
		5-14-68	16.2	474.5	
		6-17-68	16.4	474.3	
		7-22-68	16.5	474.2	
		8-13-68	16.4	474.3	
		9-16-68	17.9	472.8	
06N/30W-22E01S	499.0	10-16-67	7.3	491.7	5005
		11-13-67	7.4	491.6	
		12-18-67	6.7	492.3	
		1-14-68	7.0	492.0	
		2-12-68	6.6	492.4	
06N/30W-22E01S (CONT.)	499.0	3-18-68	7.2	491.8	5005
		4-16-68	6.3	492.7	
		5-14-68	6.9	492.1	
		6-17-68	6.9	492.1	
		7-22-68	6.8	492.2	
		8-13-68	6.9	492.1	
		9-16-68	7.0	492.0	
06N/30W-22G01S	513.5	10-16-67	8.0	505.5	5005
		11-13-67	8.0	505.5	
		12-18-67	7.4	506.1	
		1-14-68	7.6	505.9	
		2-12-68	7.1	506.4	
		3-18-68	7.3	506.2	
		4-16-68	6.7	506.8	
		5-14-68	7.0	506.5	
		6-17-68	7.0	506.5	
		7-22-68	6.9	506.6	
		8-13-68	7.0	506.5	
		9-16-68	7.0	506.5	
06N/30W-24E01S	541.1	10-16-67	(9)		5005
		11-13-67	7.6	533.5	
		12-18-67	2.9	538.2	
		1-14-68	3.6	537.5	
		2-12-68	2.8	538.3	
		3-18-68	3.0	538.1	
		4-16-68	3.7	537.4	
		5-14-68	4.9	536.2	
		7-22-68	6.1	535.0	
		8-13-68	3.8	537.3	
		9-16-68	4.1	537.0	
06N/30W-29D03S	457.6	10-16-67	10.0	447.6	5005
		11-13-67	10.9	446.7	
		12-18-67	6.8	450.8	
		1-14-68	6.4	451.2	
		2-12-68	5.7	451.9	
		3-18-68	6.3	451.3	
		4-16-68	5.7	451.9	
		5-14-68	5.8	451.8	
		6-17-68	6.8	450.8	
		7-22-68	8.1	449.5	
		8-13-68	9.6	448.0	
		9-16-68	12.6	445.0	
06N/30W-29E01S	465.0	10-16-67	19.2	445.8	5005
		11-13-67	19.8	445.2	
		12-18-67	16.6	448.4	
		1-14-68	15.8	449.2	
		2-12-68	15.4	449.6	
		3-18-68	15.7	449.3	
		4-16-68	15.4	449.6	
		5-14-68	12.9	452.1	
		6-17-68	13.4	451.6	
		7-19-68	14.0	451.0	
		8-13-68	15.9	449.1	
		9-16-68	18.8	446.2	
06N/31W-01P02S	620.0	10-23-67	57.1	562.9	5010
		3-21-68	51.8	568.2	
06N/31W-01P03S	640.0	10-23-67	85.9	554.1	5010
		3-21-68	80.8	559.2	
06N/31W-02K01S	627.0	10-23-67	50.1	576.9	5010
		3-18-68	45.8	581.2	
06N/31W-11D04S	558.5	10-23-67	53.2	505.3	5010
		3-18-68	46.0	512.5	
06N/31W-13D01S	608.0	10-23-67	118.9	489.1	5010
		3-21-68	118.9	489.1	
06N/31W-15A05S	502.0	10-23-67	13.4	488.6	5010
		3-18-68	13.1	488.9	
06N/31W-22F01S	400.0	10-16-67	9.6	390.4	5005
		11-14-67	10.2	389.8	
		12-18-67	7.4	392.6	
		1-15-68	7.6	392.4	
		2-13-68	8.4	391.6	
		3-18-68	8.8	391.2	
		4-16-68	8.4	391.6	
		5-14-68	7.8	392.2	
		6-17-68	8.8	391.2	
		7-22-68	10.3	389.7	
		8-13-68	11.4	388.6	
		9-16-68	12.7	387.3	
06N/31W-23N01S	401.9	10-16-67	(5)		5005
		11-14-67	(5)		
		12-18-67	(5)		
		1-15-68	(5)		
		2-13-68	(5)		
		3-18-68	(5)		
		4-16-68	(6)		
		5-14-68	(6)		

See page 113 for key to terms & abbreviations

TABLE C-1 (Cont.)

GROUND WATER LEVELS AT WELLS

SANTA YNEZ HYDRO UNIT T-14.00

SANTA YNEZ HYDRO SUBUNIT T-14.D0

STATE WELL NUMBER	GROUND SURFACE ELEVATION IN FEET	DATE	GROUND SURFACE TO WATER SURFACE IN FEET	WATER SURFACE ELEVATION IN FEET	AGENCY SUPPLYING DATA
06N/31W-24J01S	428.4	10-16-67	4.7	423.7	5005
		11-13-67	3.9	424.5	
		12-18-67	3.2	425.2	
		1-15-68	3.1	425.3	
		2-12-68	2.9	425.5	
		3-18-68	3.3	425.1	
		4-16-68	3.0	425.4	
		5-14-68	3.1	425.3	
		6-17-68	4.2	424.2	
		7-22-68	4.1	424.3	
		8-13-68	6.9	421.5	
		9-16-68	7.0	421.4	
06N/31W-24L01S	423.9	10-16-67	14.2	409.7	5005
		11-13-67	13.9	410.0	
		12-18-67	13.3	410.6	
		2-12-68	13.1	410.8	
		3-18-68	13.1	410.8	
		4-16-68	12.9	411.0	
		5-14-68	13.6	410.3	
		6-17-68	14.5	409.4	
		7-22-68	16.4	407.5	
		8-13-68	17.7	406.2	
		9-16-68	17.9	406.0	
07N/29W-28D01S	1130.0	10-19-67	56.8	1073.2	5010
		3-18-68	44.9	1085.1	
07N/30W-16B01S	1077.0	10-20-67	28.7	1048.3	5010
		3-20-68	23.6	1053.4	
07N/30W-19H01S	1120.0	10-20-67	189.1	930.9	5010
		3-21-68	189.3	930.7	
07N/30W-19P01S	920.0	10-20-67	83.5	836.5	5010
		3-21-68	81.8	838.2	
07N/30W-22E01S	920.0	10-20-67	(1)		5010
		3-20-68	9.0(1)	911.0	
07N/30W-24Q01S	1190.0	10-19-67	51.2	1138.8	5010
		3-18-68	49.5	1140.5	
07N/30W-27Q01S	789.0	10-20-67	35.1	753.9	5010
		3-20-68	34.8	754.2	
07N/30W-29D01S	910.0	10-20-67	104.2	805.8	5010
		3-21-68	95.1	814.9	
		4-01-68	46.5	863.5	
07N/30W-29N02S	820.3	10-20-67	278.6	541.7	5010
		3-21-68	280.5	539.8	
07N/30W-30H01S	795.0	10-20-67	178.7	616.3	5010
		3-21-68	171.8	623.2	
07N/30W-33M02S	746.3	10-20-67	201.3	545.0	5010
		3-19-68	207.1	539.2	
07N/30W-35R01S	880.0	10-19-67	223.8	656.2	5010
		3-18-68	223.5	656.5	
07N/31W-22A03S	865.0	10-23-67	63.3	801.7	5010
		3-18-68	57.9	807.1	
07N/31W-23P01S	821.8	10-20-67	70.0	751.8	5010
		11-27-67	64.5	757.3	
		12-26-67	59.7	762.1	
		1-26-68	61.6	760.2	
		2-26-68	51.7	770.1	
		3-27-68	51.4	770.4	
		4-25-68	45.9	775.9	
		5-27-68	44.8	777.0	
		6-24-68	48.0	773.8	
		7-30-68	53.1	768.7	
		8-26-68	52.9	768.9	
		9-27-68	54.0	767.8	
07N/31W-25L01S	806.0	10-23-67	168.5	637.5	5010
		3-18-68	160.8	645.2	
07N/31W-26G05S	788.0	10-20-67	59.8	728.2	5010
		3-18-68	47.5	740.5	
07N/31W-26P01S	743.0	10-20-67	30.9	712.1	5010
		3-18-68	23.6	719.4	
07N/31W-35K01S	683.0	10-23-67	100.5	582.5	5010
		3-18-68	81.4	601.6	
07N/31W-36L02S	720.6	10-23-67	127.3	593.3	5010
		3-21-68	108.8	611.8	
08N/30W-30F01S	1380.0	10-23-67	17.3	1362.7	5010
08N/31W-25Q01S	1220.0	10-23-67	40.2	1179.8	5010

HEADWATER HYDRO SUBUNIT T-14.E0

STATE WELL NUMBER	GROUND SURFACE ELEVATION IN FEET	DATE	GROUND SURFACE TO WATER SURFACE IN FEET	WATER SURFACE ELEVATION IN FEET	AGENCY SUPPLYING DATA
06N/29W-09J01S	803.0	10-19-67	40.5(4)	762.5	5010
		3-20-68	12.4	790.6	
07N/29W-29R01S	1050.0	10-19-67	(1)		5010
		3-18-68	49.2	1000.8	
07N/29W-29R02S	1050.0	10-19-67	38.6	1011.4	5010
		3-18-68	51.2(1)	998.8	

See page 113 for key to terms & abbreviations

TABLE C-1 (Cont.)

GROUND WATER LEVELS AT WELLS

SANTA BARBARA HYDRO UNIT

ARGUELLO HYDRO SUBUNIT — T-15.A0

STATE WELL NUMBER	GROUND SURFACE ELEVATION IN FEET	DATE	GROUND SURFACE TO WATER SURFACE IN FEET	WATER SURFACE ELEVATION IN FEET	AGENCY SUPPLYING DATA
04N/30W-01B02S	230.0	10-20-67	72.4	157.6	5010
		11-29-67	70.7	159.3	
		12-27-67	69.0	161.0	
		1-29-68	67.7	162.3	
		2-27-68	67.1	162.9	
		3-28-68	66.0	164.0	
		4-23-68	65.6	164.4	
		5-28-68	81.8(2)	148.2	
		6-25-68	69.4	160.6	
		7-25-68	84.8(2)	145.2	
		8-28-68	68.6	161.4	
		9-26-68	88.9(2)	141.1	
05N/29W-31C01S	400.0	10-20-67	55.3	344.7	5010
		3-18-68	54.3	345.7	
05N/30W-19E01S	330.0	10-20-67	55.4	274.6	5010
		3-18-68	8.5	321.5	
05N/30W-28R01S	350.0	10-20-67	30.9	319.1	5010
		3-18-68	28.7	321.3	
05N/30W-30N02S	85.0	10-20-67	21.1	63.9	5010
		3-18-68	14.3	70.7	
05N/31W-26G01S	170.0	10-20-67	(1)		5010
		3-18-68	37.0	133.0	
05N/31W-35B01S	80.0	10-20-67	8.3	71.7	5010
		3-18-68	7.2	72.8	
05N/31W-36K01S	250.0	10-20-67	65.5	184.5	5010
		3-18-68	64.2	185.8	
05N/32W-34H01S	115.0	1-29-68	35.4	79.6	5010
		2-27-68	27.8	87.2	
		3-28-68	27.7	87.3	
		4-26-68	27.5	87.5	
		5-28-68	53.4	61.6	
		6-25-68	41.1	73.9	
		7-25-68	37.4	77.6	
		8-28-68	36.3	78.7	
		9-26-68	35.1	79.9	
05N/32W-35E01S	110.0	10-20-67	(4)		5010
05N/32W-35F01S	118.0	10-20-67	118.3(1)	-.3	5010
		3-18-68	(1)		
06N/35W-02D01S	289.0	11-07-67	213.1	75.9	5010
		3-20-68	213.1	75.9	
06N/35W-31M01S	74.0	11-06-67	61.4	12.6	5010
06N/36W-26C01S	170.0	11-06-67	109.9(1)	60.1	5010
06N/36W-26E01S	150.0	11-06-67	126.0	24.0	5010
06N/36W-26G01S	330.0	11-06-67	108.6	221.4	5010
07N/35W-31J01S	160.0	11-07-67	55.9	104.1	5010
		3-19-68	54.1	105.9	
07N/35W-31M02S	200.0	11-06-67	11.6	188.4	5010
		3-19-68	11.3	188.7	
07N/35W-32N01S	175.0	11-07-67	6.4	168.6	5010
		3-19-68	5.9	169.1	

T-15.00

SOUTH COAST HYDRO SUBUNIT — T-15.C0

GOLETA HYDRO SUBAREA — T-15.C1

STATE WELL NUMBER	GROUND SURFACE ELEVATION IN FEET	DATE	GROUND SURFACE TO WATER SURFACE IN FEET	WATER SURFACE ELEVATION IN FEET	AGENCY SUPPLYING DATA
04N/27W-06Q09S	320.0	10-20-67	211.6	108.4	5010
		3-20-68	209.1	110.9	
04N/28W-02N02S	177.6	10-19-67	40.6	137.0	5010
		3-20-68	34.1	143.5	
04N/28W-02P03S	170.0	3-20-68	(1)		5010
		4-08-68	44.8	125.2	
04N/28W-03E02S	116.7	10-19-67	(6)		5010
04N/28W-03M03S	118.4	10-19-67	94.9	23.5	5010
		3-20-68	74.0	44.4	
04N/28W-03R07S	128.0	10-19-67	98.0	30.0	5010
		3-20-68	95.3	32.7	
04N/28W-05N03S	83.4	10-19-67	20.8	62.6	5010
		3-20-68	19.6	63.8	
04N/28W-05R04S	57.2	10-19-67	26.7	30.5	5010
		3-20-68	26.1	31.1	
04N/28W-08N03S	28.0	10-19-67	13.6	14.4	5010
		3-20-68	11.0	17.0	
04N/28W-09A03S	84.1	10-19-67	42.7	41.4	5010
		3-20-68	41.6	42.5	
04N/28W-09L02S	53.0	10-19-67	38.3	14.7	5010
		3-20-68	39.8	13.2	
04N/28W-11K04S	67.0	10-19-67	83.6	-16.6	5010
		3-20-68	82.5	-15.5	
04N/28W-12B01S	203.0	10-19-67	100.9	102.1	5010
		3-20-68	97.5	105.5	
04N/28W-12P05S	100.0	10-19-67	164.0	-64.0	5010
		11-29-67	157.5	-57.5	
		12-27-67	157.1	-57.1	
		1-26-68	150.7	-50.7	
		2-27-68	146.0	-46.0	
		3-28-68	145.5	-45.5	
		4-23-68	145.8	-45.8	
		5-28-68	149.7	-49.7	
		6-25-68	151.0	-51.0	
		7-25-68	159.5	-59.5	
		8-28-68	157.6	-57.6	
		9-26-68	159.2	-59.2	
04N/28W-14C01S	40.0	10-19-67	48.9	-8.9	5010
		3-20-68	48.0	-8.0	
04N/28W-16J02S	26.0	10-19-67	62.2	-36.2	5010
		3-20-68	61.1	-35.1	
04N/28W-16J05S	25.0	10-19-67	6.9	18.1	5010
		3-20-68	5.5	19.5	
04N/28W-16L01S	22.0	10-19-67	39.0	-17.0	5010
		11-29-67	39.1	-17.1	
		12-27-67	34.7	-12.7	
		1-29-68	33.8	-11.8	
		2-27-68	33.3	-11.3	
		3-28-68	32.8	-10.8	
		4-23-68	32.7	-10.7	
		5-28-68	39.8	-17.8	
		6-25-68	42.6	-20.6	
		7-25-68	43.8	-21.8	
		8-28-68	44.5	-22.5	
		9-26-68	48.9	-26.9	
04N/28W-17R01S	4.9	10-19-67	3.8	1.1	5010
		3-20-68	2.2	2.7	
04N/28W-17R02S	7.9	10-19-67	16.8	-8.9	5010
		3-20-68	13.9	-6.0	
04N/28W-18F02S	90.0	10-19-67	-5.0	95.0	5010
		3-20-68	-5.0	95.0	
04N/29W-01E01S	180.0	10-19-67	5.9	174.1	5010
		3-20-68	5.5	174.5	
04N/29W-12D03S	100.0	10-19-67	16.2	83.8	5010
		3-20-68	14.8	85.2	
04N/29W-13G03S	41.0	10-19-67	25.0	16.0	5010
		3-20-68	24.2	16.8	
04N/29W-14A03S	51.0	10-19-67	37.1	13.9	5010
		3-20-68	36.3	14.7	

See page 113 for key to terms & abbreviations

TABLE C-1 (Cont.)

GROUND WATER LEVELS AT WELLS

STATE WELL NUMBER	GROUND SURFACE ELEVATION IN FEET	DATE	GROUND SURFACE TO WATER SURFACE IN FEET	WATER SURFACE ELEVATION IN FEET	AGENCY SUPPLYING DATA
SANTA BARBARA HYDRO UNIT					T-15.00
SOUTH COAST HYDRO SUBUNIT					T-15.C0
SANTA BARBARA HYDRO SUBAREA					T-15.C2
04N/27W-08E02S	250.0	10-20-67	126.4	123.6	5010
		3-20-68	123.9	126.1	
04N/27W-13R01S	35.0	10-17-67	42.0	-7.0	5010
		3-18-68	38.1	-3.1	
04N/27W-14001S	30.0	10-17-67	(1)		5010
		3-18-68	(1)		
04N/27W-21B01S	68.0	10-17-67	80.6	-12.6	5010
		3-18-68	69.9	-1.9	
04N/27W-24D02S	12.0	10-16-67	(1)		5010
		3-19-68	43.0	-31.0	
MONTECITO HYDRO SUBAREA					T-15.C3
04N/26W-08P03S	210.0	10-17-67	17.8	192.2	5010
		3-19-68	11.0	199.0	
04N/26W-17N01S	75.0	10-17-67	88.5	-13.5	5010
		3-18-68	74.5	.5	
CARPINTERIA HYDRO SUBAREA					T-15.C4
04N/25W-19F04S	106.0	10-16-67	79.4	26.6	5010
		3-19-68	76.7	29.3	
04N/25W-19J05S	55.0	10-16-67	43.5	11.5	5010
		3-19-68	36.7	18.3	
04N/25W-20L04S	111.0	10-16-67	100.1	10.9	5010
		11-27-67	97.7	13.3	
		12-27-67	92.2	18.8	
		1-26-68	88.3	22.7	
		2-27-68	84.2	26.8	
		3-28-68	82.1	28.9	
		4-25-68	88.0	23.0	
		5-28-68	91.2	19.8	
		6-25-68	94.5	16.5	
		7-25-68	109.7	1.3	
		8-28-68	107.7(2)	3.3	
		9-25-68	111.6(2)	-.6	
04N/25W-21N03S	59.0	10-16-67	43.3	15.7	5010
		3-19-68	32.3	26.7	
04N/25W-21R01S	127.0	10-17-67	83.7	43.3	5010
		3-19-68	78.3	48.7	
04N/25W-22R01S	211.0	10-17-67	52.5	158.5	5010
		3-19-68	32.8	178.2	
04N/25W-25L01S	227.0	10-17-67	12.4	214.6	5010
		3-19-68	10.6	216.4	
04N/25W-26A01S	420.0	10-17-67	240.4	179.6	5010
		3-19-68	236.3	183.7	
04N/25W-26C02S	432.0	10-17-67	251.2	180.8	5010
		3-18-68	262.3	169.7	
04N/25W-27Q02S	127.0	10-17-67	100.5	26.5	5010
		3-19-68	97.2	29.8	
04N/25W-27R02S	132.0	10-17-67	126.9	5.1	5010
		11-27-67	128.5	3.5	
		12-27-67	123.7	8.3	
		1-26-68	121.1	10.9	
		2-27-68	119.3	12.7	
		3-28-68	(4)		
		4-25-68	115.7	16.3	
		5-28-68	(1)		
		6-25-68	123.4	8.6	
		7-25-68	(1)		
		8-28-68	(1)		
		9-25-68	(4)		
04N/25W-28J01S	89.0	10-16-67	78.0	11.0	5010
		11-27-67	77.0	12.0	
		12-27-67	74.3	14.7	
		1-26-68	72.4	16.6	
		2-27-68	71.0	18.0	
		3-28-68	69.3	19.7	
		4-25-68	67.9	21.1	
		5-28-68	71.3	17.7	
		6-25-68	(1)		
		7-25-68	76.7	12.3	
		8-28-68	79.7	9.3	
		9-25-68	(1)		
04N/25W-28M01S	57.0	10-16-67	45.5	11.5	5010
		3-19-68	34.7	22.3	
SOUTH COAST HYDRO SUBUNIT					T-15.C0
CARPINTERIA HYDRO SUBAREA					T-15.C4
04N/25W-29D01S	17.0	10-18-67	6.4	10.6	5010
		11-27-67	6.5	10.5	
		12-27-67	3.7	13.3	
		1-26-68	2.4	14.6	
		2-27-68	.3	16.7	
		3-28-68	FLOW		
		4-25-68	FLOW		
		5-28-68	FLOW		
		6-25-68	5.3	11.7	
		7-25-68	6.1	10.9	
		8-28-68	9.4	7.6	
		9-26-68	9.4	7.6	
04N/25W-29L01S	18.0	10-18-67	.1	17.9	5010
		3-19-68	-1.6	19.6	
04N/25W-29R01S	32.0	10-17-67	40.3	-8.3	5010
		3-19-68	32.9	-.9	
04N/25W-30D01S	7.4	10-18-67	-.5	7.9	5010
		3-19-68	-1.1	8.5	
04N/25W-35A03S	147.0	10-17-67	34.4	112.6	5010
		3-19-68	30.3	116.7	
04N/25W-35M05S	215.0	10-17-67	162.7	52.3	5010
04N/26W-23A02S	63.0	10-16-67	48.8	14.2	5010
		3-19-68	45.6	17.4	

See page 113 for key to terms & abbreviations

TABLE C-1 (Cont.)

GROUND WATER LEVELS AT WELLS

VENTURA RIVER HYDRO UNIT U-02.00

UPPER VENTURA RIVER HYDRO SUBUNIT U-02.80

STATE WELL NUMBER	GROUND SURFACE ELEVATION IN FEET	DATE	GROUND SURFACE TO WATER SURFACE IN FEET	WATER SURFACE ELEVATION IN FEET	AGENCY SUPPLYING DATA
03N/23W-05B01S	291.9	11-08-67	31.9(4)	260.0	5121
		2-26-68	31.2(4)	260.7	
		5-10-68	32.9(4)	259.0	
		8-13-68	34.5(4)	257.4	
03N/23W-06K01S	298.8	11-08-67	17.7	281.1	5121
		2-26-68	14.4	284.4	
		5-10-68	14.6	284.2	
		8-13-68	16.3	282.5	
03N/23W-08B02S	246.2	2-26-68	11.8	234.4	5121
		5-10-68	11.9	234.3	
		8-13-68	(1)		
03N/23W-08B07S	239.6	11-08-67	14.2	225.4	5121
		2-26-68	13.4	226.2	
		5-10-68	13.1	226.5	
		8-13-68	18.0	221.6	
04N/23W-03M01S	759.4	11-09-67	95.6	663.8	5121
		2-26-68	95.8	663.6	
		5-13-68	95.8	663.6	
		8-14-68	96.6	662.8	
04N/23W-04G01S	726.5	11-09-67	20.5	706.0	5121
		2-26-68	18.3	708.2	
		5-13-68	20.1	706.4	
		8-14-68	25.9	700.6	
04N/23W-09B01S	658.1	11-08-67	37.9	620.2	5121
		2-26-68	36.8	621.3	
		5-13-68	37.8	620.3	
		8-14-68	54.8	603.3	
04N/23W-11D01S	780.9	11-09-67	45.6	735.3	5121
		2-26-68	48.1	732.8	
		8-14-68	47.2	733.7	
04N/23W-14G01S	579.6	11-09-67	10.3	569.3	5121
		2-26-68	10.2	569.4	
		5-14-68	12.2(1)	567.4	
		8-14-68	10.5	569.1	
04N/23W-15A02S	679.9	11-09-67	117.3	562.6	5121
		2-26-68	(1)		
		5-14-68	114.1	565.8	
		8-14-68	121.2	558.7	
04N/23W-15D01S	634.3	5-14-68	105.4(4)	528.9	5121
		8-14-68	118.7	515.6	
04N/23W-16C04S	557.3	10-01-67	31.4	525.9	5121
		11-01-67	37.4	519.9	
		2-01-68	34.4	522.9	
		5-13-68	30.3	527.0	
		8-14-68	43.1	514.2	
04N/23W-16P01S	619.1	11-09-67	61.7	557.4	5121
		2-26-68	70.2	548.9	
		5-13-68	66.3	552.8	
		8-14-68	74.4	544.7	
04N/23W-18G01S	673.1	11-09-67	28.7	644.4	5121
		2-26-68	29.4	643.7	
		5-13-68	28.8	644.3	
		8-14-68	30.7	642.4	
04N/23W-20A01S	488.5	11-08-67	12.8	475.7	5121.
		2-26-68	10.6	477.9	
		5-10-68	13.3	475.2	
		8-13-68	26.3	462.2	
04N/23W-20J02S	456.1	11-08-67	21.5(4)	434.6	5121
		2-26-68	19.9(4)	436.2	
		5-10-68	22.1(1)	434.0	
		5-10-68	21.4(4)	434.7	
		8-13-68	36.1	420.0	
04N/23W-20Q02S	425.6	11-08-67	10.6	415.0	5121
		2-26-68	7.8	417.8	
		5-10-68	11.2(4)	414.4	
		8-13-68	24.3(1)	401.3	
04N/23W-22B01S	498.5	11-09-67	14.1	484.4	5121
		2-26-68	14.1	484.4	
		5-14-68	14.2	484.3	
		8-14-68	14.3	484.2	
04N/23W-29F02S	394.1	11-08-67	21.2	372.9	5121
		2-26-68	20.7	373.4	
		5-10-68	19.1	375.0	
		8-13-68	34.4	359.7	
04N/23W-29H03S	435.1	11-08-67	56.0	379.1	5121
		2-26-68	55.7	379.4	
		5-10-68	50.7	384.4	
		8-13-68	62.8	372.3	

UPPER VENTURA RIVER HYDRO SUBUNIT U-02.80

STATE WELL NUMBER	GROUND SURFACE ELEVATION IN FEET	DATE	GROUND SURFACE TO WATER SURFACE IN FEET	WATER SURFACE ELEVATION IN FEET	AGENCY SUPPLYING DATA
04N/23W-29L01S	372.0	11-08-67	12.0	360.0	5121
		2-26-68	12.0	360.0	
		5-10-68	10.7	361.3	
		8-13-68	21.3	350.7	
04N/23W-32J02S	315.1	11-08-67	7.9	307.2	5121
		2-26-68	8.1	307.0	
		5-10-68	8.3	306.8	
		8-13-68	9.0(1)	306.1	
04N/24W-13J04S	625.8	11-09-67	7.9	617.9	5121
		2-26-68	7.5	618.3	
		5-13-68	7.8	618.0	
		8-13-68	11.9	613.9	
04N/24W-13N01S	640.4	11-09-67	FLOW		5121
		2-26-68	FLOW		
		5-13-68	FLOW		
		8-13-68	-.6	641.0	
05N/23W-33B03S	816.8	11-09-67	(7)		5121
		2-26-68	5.6	811.2	
		5-13-68	7.4	809.4	
		8-14-68	15.1	801.7	

See page 113 for key to terms & abbreviations

TABLE C-1 (Cont.)

GROUND WATER LEVELS AT WELLS

STATE WELL NUMBER	GROUND SURFACE ELEVATION IN FEET	DATE	GROUND SURFACE TO WATER SURFACE IN FEET	WATER SURFACE ELEVATION IN FEET	AGENCY SUPPLYING DATA
VENTURA RIVER HYDRO UNIT					U-02.00
OJAI HYDRO SUBUNIT				U-02.C0	
UPPER OJAI HYDRO SUBAREA					U-02.C1
04N/22W-09Q02S	1278.8	11-09-67	18.3	1260.5	5121
		2-28-68	18.5	1260.3	
		5-14-68	19.0	1259.8	
		8-15-68	20.8	1258.0	
04N/22W-10K02S	1324.9	11-09-67	16.9	1308.0	5121
		2-27-68	16.8	1308.1	
		5-14-68	29.0(1)	1295.9	
		8-15-68	17.5	1307.4	
04N/22W-11P02S	1418.9	11-09-67	13.9	1405.0	5121
		2-27-68	11.5	1407.4	
		5-14-68	11.8	1407.1	
		8-15-68	15.0	1403.9	
04N/22W-17G01S	1246.9	11-09-67	85.4	1161.5	5121
		2-27-68	65.4	1181.5	
		5-14-68	70.5	1176.4	
		8-15-68	86.9	1160.0	
OJAI HYDRO SUBAREA					U-02.C2
04N/22W-04Q01S	1040.0	11-09-67	79.3	960.7	5121
		2-27-68	77.8	962.2	
		5-14-68	77.6	962.4	
		8-15-68	89.0	951.0	
04N/22W-05H04S	949.3	11-13-67	163.1	786.2	5121
		2-27-68	155.5	793.8	
		5-14-68	(1)		
		8-15-68	(1)		
04N/22W-05L08S	890.7	11-13-67	110.6	780.1	5121
		2-27-68	102.2	788.5	
		5-14-68	118.6(4)	772.1	
		8-15-68	145.1	745.6	
04N/22W-05M01S	842.4	11-13-67	70.9	771.5	5121
		2-27-68	58.9	783.5	
		5-14-68	73.6	768.8	
		8-15-68	(1)		
04N/22W-06D05S	851.4	11-13-67	72.4(1)	779.0	5121
		2-27-68	59.1	792.3	
		5-15-68	69.5	781.9	
		8-15-68	102.9(4)	748.5	
04N/22W-06K03S	801.1	11-13-67	50.0	751.1	5121
		2-27-68	25.3	775.8	
		5-14-68	47.3(2)	753.8	
		8-15-68	(1)		
04N/22W-06M01S	794.4	11-13-67	29.6	764.8	5121
		2-27-68	17.6	776.8	
		5-15-68	27.5	766.9	
		8-15-68	55.6	738.8	
04N/22W-07A01S	796.9	11-09-67	38.6	758.3	5121
		2-27-68	25.9	771.0	
		5-14-68	(1)		
		8-14-68	79.1	717.8	
04N/22W-07B05S	786.0	11-09-67	25.1	760.9	5121
		2-27-68	24.0	762.0	
		5-14-68	(1)		
		8-14-68	40.3	745.7	
04N/22W-07C05S	763.4	11-09-67	7.3	756.1	5121
		1-25-68	-.4	763.8	
		2-27-68	FLOW		
		5-14-68	14.7	748.7	
		8-14-68	32.0	731.4	
04N/22W-08B03S	872.3	11-09-67	88.4	783.9	5121
		2-27-68	85.3	787.0	
		5-14-68	98.9(2)	773.4	
		8-15-68	119.9(2)	752.4	
05N/22W-32P01S	975.1	11-13-67	197.4	777.7	5121
		2-27-68	185.6	789.5	
		5-14-68	196.4	778.7	

See page 113 for key to terms & abbreviations

TABLE C-1 (Cont.)

GROUND WATER LEVELS AT WELLS

SANTA CLARA-CALLEGUAS HYDRO UNIT U-03.00

OXNARD PLAIN HYDRO SUBUNIT U-03.A0

OXNARD HYDRO SUBAREA U-03.A1

STATE WELL NUMBER	GROUND SURFACE ELEVATION IN FEET	DATE	GROUND SURFACE TO WATER SURFACE IN FEET	WATER SURFACE ELEVATION IN FEET	AGENCY SUPPLYING DATA
01S/21W-08L01S	10.0	11-16-67	52.0	-42.0	5121
		2-29-68	35.1	-25.1	
		5-10-68	32.1	-22.1	
		9-06-68	57.7	-47.7	
01S/21W-08L02S	10.0	11-16-67	19.4	-9.4	5121
		2-28-68	21.9	-11.9	
		5-10-68	34.7	-24.7	
		9-06-68	18.8	-8.8	
01N/22W-01P01S	51.7	12-09-67	49.7	2.0	5411
01N/21W-07H01S	39.6	11-01-67	79.3(1)	-39.7	5121
		2-27-68	63.7	-24.1	
		5-10-68	72.2	-32.6	
		9-10-68	65.7	-26.1	
01N/21W-19A01S	21.8	10-07-67	53.0	-31.2	5411
		10-14-67	55.4	-33.6	
		10-21-67	60.1	-38.3	
		10-28-67	61.2	-39.4	
		11-04-67	57.2	-35.4	
		11-11-67	53.9	-32.1	
		11-18-67	53.6	-31.8	
		11-25-67	40.7	-18.9	
		12-02-67	37.2	-15.4	
		12-09-67	34.7	-12.9	
		12-16-67	35.2	-13.4	
		12-23-67	31.2	-9.4	
		12-30-67	31.8	-10.0	
		1-06-68	37.9	-16.1	
		1-13-68	36.4	-14.6	
		1-20-68	35.6	-13.8	
		1-27-68	35.2	-13.4	
		2-03-68	34.5	-12.7	
		2-10-68	32.5	-10.7	
		2-17-68	30.2	-8.4	
		2-24-68	28.0	-6.2	
		3-02-68	28.9	-7.1	
		3-09-68	27.8	-6.0	
		3-31-68	33.1	-11.3	
		4-28-68	40.8	-19.0	
		6-01-68	52.3	-30.5	
		6-26-68	48.4	-26.6	
		7-30-68	56.8	-35.0	
		8-29-68	62.1	-40.3	
		9-27-68	66.7	-44.9	
01N/21W-20N01S	18.0	5-10-68	41.4	-23.4	5121
		9-10-68	44.9	-26.9	
01N/21W-21B04S	15.0	11-16-67	31.5	-16.5	5121
		2-21-68	16.7	-1.7	
		5-21-68	44.0	-29.0	
		8-29-68	26.7(5)	-11.7	
01N/21W-21N01S	15.2	10-26-67	145.1	-129.9	5121
		2-27-68	151.5	-136.3	
		5-10-68	70.8	-55.6	
		9-10-68	75.8	-60.6	
01N/21W-28N01S	12.0	10-26-67	39.6(4)	-27.6	5121
		2-27-68	31.7	-19.7	
		5-10-68	27.4	-15.4	
		9-10-68	31.6	-19.6	
01N/21W-29B02S	17.9	10-26-67	(1)		5121
		2-27-68	50.7	-32.8	
		5-10-68	52.2	-34.3	
		9-10-68	66.7	-48.8	
01N/21W-31L01S	8.6	11-16-67	66.0	-57.4	5121
		2-29-68	42.0	-33.4	
		5-10-68	38.0	-29.4	
		9-01-68	68.0	-59.4	
01N/21W-32A01S	10.0	11-16-67	66.5	-56.5	5121
		2-29-68	42.5	-32.5	
		5-10-68	40.5	-30.5	
		9-01-68	75.0	-65.0	
01N/21W-32A02S	12.8	11-16-67	58.9	-46.1	5121
		3-01-68	59.3	-46.5	
		5-10-68	55.4	-42.6	
01N/21W-32G01S	10.0	11-16-67	30.5	-20.5	5121
		3-01-68	26.5	-16.5	
		5-10-68	25.5	-15.5	
		9-06-68	33.0	-23.0	
01N/21W-32K01S	10.1	11-16-67	62.0	-51.9	5121
		2-28-68	43.0	-32.9	
		5-10-68	39.0	-28.9	
		9-01-68	72.5	-62.4	
01N/21W-32L01S	9.6	11-16-67	29.1	-19.5	5121
		2-29-68	18.2	-8.6	

OXNARD PLAIN HYDRO SUBUNIT U-03.A0

OXNARD HYDRO SUBAREA U-03.A1

STATE WELL NUMBER	GROUND SURFACE ELEVATION IN FEET	DATE	GROUND SURFACE TO WATER SURFACE IN FEET	WATER SURFACE ELEVATION IN FEET	AGENCY SUPPLYING DATA
01N/21W-32L01S (CONT.)	9.6	5-10-68	22.5	-12.9	5121
		9-06-68	32.0	-22.4	
01N/21W-32Q01S	9.5	11-16-67	52.6	-43.1	5121
		2-29-68	33.0	-23.5	
		5-10-68	33.0	-23.5	
		9-06-68	62.5	-53.0	
01N/22W-01A01S	53.6	12-07-67	71.3(1)	-17.7	5121
		2-26-68	65.4	-11.8	
		5-16-68	82.2	-28.6	
01N/22W-01P01S	51.7	10-07-67	63.8	-12.1	5411
		10-14-67	64.0	-12.3	
		10-21-67	63.8	-12.1	
		10-28-67	62.2	-10.5	
		11-04-67	63.4	-11.7	
		11-11-67	63.4	-11.7	
		11-18-67	59.7	-8.0	
		11-25-67	52.4	-.7	
		12-02-67	49.9	1.8	
		12-16-67	48.4	3.3	
		12-23-67	45.3	6.4	
		12-30-67	45.8	5.9	
		1-06-68	46.7	5.0	
		1-13-68	45.0	6.7	
		1-20-68	49.3	2.4	
		1-27-68	47.3	4.4	
		2-03-68	43.0	8.7	
		2-10-68	46.0	5.7	
		2-17-68	40.1	11.6	
		2-24-68	37.9	13.8	
		3-02-68	40.8	10.9	
		3-09-68	37.4	14.3	
		3-16-68	34.5	17.2	
		3-31-68	37.1	14.6	
		4-27-68	48.2	3.5	
		6-01-68	47.5	4.2	
		6-27-68	45.2	6.5	
		7-30-68	54.6	-2.9	
		8-29-68	59.5	-7.8	
		9-27-68	63.6	-11.9	
01N/22W-02E01S	58.8	12-13-67	59.9	-1.1	5121
		2-26-68	55.1	3.7	
		5-16-68	75.6(1)	-16.8	
01N/22W-03F01S	55.7	10-03-67	80.6(1)	-24.9	4209
		11-07-67	82.6(1)	-26.9	
		12-05-67	78.6(1)	-22.9	
		1-03-68	73.6(1)	-17.9	
		2-27-68	50.7	5.0	5411
		2-28-68	70.6(1)	-14.9	4209
		3-26-68	72.7(1)	-17.0	5411
		3-26-68	66.6(1)	-10.9	4209
		4-09-68	69.6(1)	-13.9	
		4-30-68	78.7(1)	-23.0	5411
		5-08-68	73.6(1)	-17.9	4209
		5-28-68	79.7(1)	-24.0	5411
		6-13-68	72.6(1)	-16.9	4209
		6-26-68	76.7(1)	-21.0	5411
		7-17-68	70.6(1)	-14.9	4209
		7-28-68	79.7(1)	-24.0	5411
		8-06-68	75.6(1)	-19.9	4209
		8-30-68	86.7(1)	-31.0	5411
		9-05-68	79.6(1)	-23.9	4209
		9-24-68	88.7(1)	-33.0	5411
01N/22W-03K14S	52.0	10-03-67	65.0	-13.0	4209
		11-07-67	62.0	-10.0	
		2-28-68	43.0	9.0	
		3-26-68	43.0	9.0	
		4-09-68	45.0	7.0	
		5-08-68	50.0	2.0	
01N/22W-04F04S	47.1	10-03-67	92.6(1)	-45.5	4209
		11-07-67	93.6(1)	-46.5	
		12-05-67	49.6	-2.5	
		1-03-68	43.6	3.5	
		2-28-68	34.6	12.5	
		3-26-68	32.6	14.5	
		4-09-68	79.6(1)	-32.5	
		5-08-68	82.6(1)	-35.5	
		6-13-68	86.6(1)	-39.5	
		7-17-68	86.6(1)	-39.5	
		8-06-68	86.6(1)	-39.5	
		9-05-68	92.6(1)	-45.5	
01N/22W-05G03S	32.0	10-03-67	46.0	-14.0	4209
		11-07-67	91.0(1)	-59.0	
		12-05-67	56.0(1)	-24.0	
		1-03-68	33.0	-1.0	
		2-28-68	27.0	5.0	
		3-26-68	24.0	8.0	
		4-09-68	25.0	7.0	
		5-08-68	29.0	3.0	
		6-13-68	36.0	-4.0	
		7-17-68	35.0	-3.0	

See page 113 for key to terms & abbreviations

TABLE C-I (Cont.)

GROUND WATER LEVELS AT WELLS

SANTA CLARA-CALLEGUAS HYDRO UNIT U-03.00

OXNARD PLAIN HYDRO SUBUNIT U-03.A0
OXNARD HYDRO SUBAREA U-03.A1

STATE WELL NUMBER	GROUND SURFACE ELEVATION IN FEET	DATE	GROUND SURFACE TO WATER SURFACE IN FEET	WATER SURFACE ELEVATION IN FEET	AGENCY SUPPLYING DATA
01N/22W-05G03S (CONT.)	32.0	8-06-68	36.0	-4.0	4209
01N/22W-05K01S	30.0	11-08-67	48.0(5)	-18.0	5121
		2-21-68	27.0(5)	3.0	
		5-21-68	44.0(5)	-14.0	
		8-28-68	37.0(5)	-7.0	
01N/22W-05M01S	28.4	11-08-67	41.1	-12.7	5121
		2-21-68	(1)		
		5-21-68	50.1(4)	-21.7	
		8-28-68	30.0	-1.6	
01N/22W-06J01S	20.0	10-28-67	11.8	8.2	5411
		11-24-67	8.3	11.7	
		12-29-67	7.1	12.9	
		1-26-68	9.3	10.7	
		2-22-68	5.3	14.7	
		3-31-68	4.1	15.9	
		4-28-68	7.7	12.3	
		6-01-68	6.3	13.7	
		6-26-68	5.1	14.9	
		7-30-68	5.9	14.1	
		8-29-68	8.3	11.7	
		9-26-68	10.8	9.2	
01N/22W-06J02S	23.0	11-08-67	9.5	13.5	5121
		2-21-68	6.8	16.2	
		5-21-68	10.7	12.3	
		8-23-68	9.2	13.8	
01N/22W-06H01S	13.1	8-23-68	8.3	4.8	5121
01N/22W-07A02S	18.2	11-16-67	(7)		5121
		5-21-68	(7)		
01N/22W-07J01S	11.1	11-16-67	20.8	-9.7	5121
		2-21-68	2.8	8.3	
		5-21-68	11.8	-.7	
		8-29-68	14.1	-3.0	
01N/22W-08B03S	30.2	11-08-67	13.2	17.0	5121
		2-21-68	10.2	20.0	
		8-29-68	12.5	17.7	
01N/22W-08Q01S	18.1	10-01-67	31.7	-13.6	5411
		10-28-67	29.8	-11.7	
		11-24-67	24.8	-6.7	
		12-29-67	18.4	-.3	
		1-26-68	22.7	-4.6	
		2-22-68	15.0	3.1	
		3-31-68	12.7	5.4	
		4-28-68	22.9	-4.8	
		6-01-68	(1)		
		6-26-68	12.5	5.6	
		7-30-68	14.8	3.3	
		8-29-68	21.7	-3.6	
		9-26-68	27.3	-9.2	
01N/22W-09C03S	30.7	11-16-67	6.4	24.3	5121
		2-21-68	8.7	22.0	
		5-21-68	4.2	26.5	
		8-29-68	7.0	23.7	
01N/22W-09H01S	38.8	10-03-67	51.6	-12.8	4209
		11-07-67	51.6	-12.8	
		12-05-67	44.6	-5.8	
		1-03-68	41.6	-2.8	
		2-28-68	34.6	4.2	
		3-26-68	32.6	6.2	
		4-09-68	74.6(1)	-35.8	
		5-08-68	41.6	-2.8	
		6-13-68	39.6	-.8	
		7-17-68	34.6	4.2	
		8-06-68	40.6	-1.8	
		9-05-68	45.6	-6.8	
01N/22W-10H01S	46.0	11-01-67	82.1(1)	-36.1	5121
		2-27-68	62.7	-16.7	
		5-10-68	89.4(4)	-43.4	
		9-10-68	57.5	-11.5	
01N/22W-11A01S	48.8	11-01-67	79.0(1)	-30.2	5121
		2-27-68	72.7	-23.9	
		5-10-68	82.2	-33.4	
		9-10-68	(1)		
01N/22W-11Q01S	53.0	11-02-67	81.5(1)	-28.5	5121
		2-27-68	70.2	-17.2	
		5-10-68	80.5	-27.5	
		9-10-68	60.0	-7.0	
01N/22W-11D02S	51.0	10-07-67	62.9	-11.9	5411
		10-14-67	62.9	-11.9	
		10-21-67	62.9	-11.9	
		10-28-67	62.8	-11.8	
		11-04-67	62.8	-11.8	
		11-11-67	62.7	-11.7	

OXNARD PLAIN HYDRO SUBUNIT U-03.A0
OXNARD HYDRO SUBAREA U-03.A1

STATE WELL NUMBER	GROUND SURFACE ELEVATION IN FEET	DATE	GROUND SURFACE TO WATER SURFACE IN FEET	WATER SURFACE ELEVATION IN FEET	AGENCY SUPPLYING DATA
01N/22W-11D02S (CONT.)	51.0	11-18-67	62.5	-11.5	5411
		11-25-67	62.0	-11.0	
		12-02-67	61.2	-10.2	
		12-09-67	60.5	-9.5	
		12-16-67	59.5	-8.5	
		12-23-67	58.0	-7.0	
		12-30-67	57.0	-6.0	
		1-06-68	56.1	-5.1	
		1-13-68	55.3	-4.3	
		1-20-68	54.6	-3.6	
		1-27-68	54.2	-3.2	
		2-03-68	53.1	-2.1	
		2-10-68	52.5	-1.5	
		2-17-68	51.8	-.8	
		2-24-68	50.9	.1	
		3-02-68	49.9	1.1	
		3-09-68	49.1	1.9	
		3-16-68	48.1	2.9	
		3-23-68	46.8	4.2	
		3-30-68	46.1	4.9	
		4-06-68	45.6	5.4	
		4-13-68	45.4	5.6	
		4-20-68	45.0	6.0	
		4-27-68	45.4	5.6	
		5-04-68	45.9	5.1	
		5-11-68	46.9	4.1	
		5-18-68	47.4	3.6	
		5-25-68	48.2	2.8	
		6-01-68	48.4	2.6	
		6-13-68	47.3	3.7	
		6-20-68	47.0	4.0	
		6-27-68	47.3	3.7	
		7-03-68	47.1	3.9	
		7-10-68	46.9	4.1	
		7-17-68	46.9	4.1	
		7-24-68	47.1	3.9	
		7-31-68	47.2	3.8	
		8-07-68	47.4	3.6	
		8-14-68	48.2	2.8	
		8-21-68	48.7	2.3	
		8-28-68	49.3	1.7	
		9-04-68	50.3	.7	
		9-11-68	51.6	-.6	
		9-17-68	52.9	-1.9	
		9-24-68	53.5	-2.5	
01N/22W-13D02S	41.7	11-16-67	71.7	-30.0	5121
		2-27-68	68.0	-26.3	
		5-10-68	55.1	-13.4	
		9-10-68	70.5	-28.8	
01N/22W-13K03S	37.0	11-16-67	69.0	-32.0	5121
		2-27-68	69.0	-32.0	
		5-10-68	60.0	-23.0	
		9-10-68	70.0	-33.0	
01N/22W-14Q01S	36.1	10-01-67	50.9	-14.8	5411
		10-28-67	54.8	-18.7	
		11-24-67	44.9	-8.8	
		12-29-67	38.0	-1.9	
		1-26-68	39.2	-3.1	
		2-22-68	32.8	3.3	
		3-31-68	31.5	4.6	
		4-28-68	41.2	-5.1	
		6-01-68	43.6	-7.5	
		6-26-68	39.6	-3.5	
		7-30-68	41.6	-5.5	
		8-29-68	53.7	-17.6	
		9-27-68	(1)		
01N/22W-14K01S	32.9	11-16-67	53.9(5)	-21.0	5121
		2-29-68	49.9(5)	-17.0	
		5-09-68	60.9(1)	-28.0	
		8-29-68	83.9(1)	-51.0	
01N/22W-14R02S	32.9	10-28-67	61.1	-28.2	5411
		11-24-67	46.9	-14.0	
		12-29-67	40.9	-8.0	
		1-26-68	43.0	-10.1	
		2-22-68	35.6	-2.7	
		3-31-68	36.3	-3.4	
		4-28-68	46.1	-13.2	
		6-01-68	52.5	-19.6	
		6-26-68	43.9	-11.0	
		7-30-68	44.9	-12.0	
		8-29-68	59.6	-26.7	
		9-26-68	60.8	-27.9	
01N/22W-15B03S	36.6	10-03-67	64.6	-28.0	4209
		11-07-67	54.6	-18.0	
		12-05-67	44.6	-8.0	
		1-03-68	42.6	-6.0	
		2-28-68	36.6	.0	
		3-26-68	34.6	2.0	
		4-09-68	101.6(1)	-65.0	
		5-08-68	46.6	-10.0	
		6-13-68	46.6	-10.0	
		7-17-68	38.6	-2.0	

See page 113 for key to terms & abbreviations

TABLE C-1 (Cont.)

GROUND WATER LEVELS AT WELLS

SANTA CLARA-CALLEGUAS HYDRO UNIT U-03.00

OXNARD PLAIN HYDRO SUBUNIT U-03.A0

OXNARD HYDRO SUBAREA U-03.A1

STATE WELL NUMBER	GROUND SURFACE ELEVATION IN FEET	DATE	GROUND SURFACE TO WATER SURFACE IN FEET	WATER SURFACE ELEVATION IN FEET	AGENCY SUPPLYING DATA
01N/22W-15B03S (CONT.)	36.6	8-06-68	46.6	-10.0	4209
		9-05-68	52.6	-16.0	
01N/22W-15C01S	31.9	11-16-67	44.9	-13.0	5121
		2-28-68	41.4	-9.5	
		8-09-68	44.4	-12.5	
		8-29-68	41.5	-9.6	
01N/22W-17M03S	9.0	10-28-67	19.5	-10.5	5411
		11-24-67	15.6	-6.6	
		12-30-67	9.9	-.9	
		1-26-68	14.2	-5.2	
		2-22-68	7.7	1.3	
		3-31-68	5.5	3.5	
		4-28-68	14.4	-5.4	
		6-01-68	11.8	-2.8	
		6-26-68	3.7	5.3	
		7-30-68	5.7	3.3	
		8-29-68	12.0	-3.0	
		9-29-68	18.0	-9.0	
01N/22W-18C01S	11.5	11-16-67	10.0	1.5	5121
		2-21-68	(5)		
		5-21-68	10.8	.7	
		8-29-68	11.5	.0	
01N/22W-20E01S	10.7	10-01-67	27.5	-16.8	5411
		10-28-67	23.8	-13.1	
		11-24-67	22.7	-12.0	
		12-29-67	18.3	-7.6	
		1-26-68	16.3	-5.6	
		2-22-68	17.2	-6.5	
		3-31-68	11.6	-.9	
		4-28-68	14.4	-3.7	
		6-01-68	17.1	-6.4	
		6-26-68	14.8	-4.1	
		7-30-68	10.5	.2	
		8-29-68	11.1	-.4	
		9-26-68	13.2	-2.5	
01N/22W-20E02S	11.4	10-01-67	24.7	-13.3	5411
		10-28-67	24.4	-13.0	
		11-24-67	23.0	-11.6	
		12-29-67	19.1	-7.7	
		1-26-68	15.8	-4.4	
		2-22-68	13.8	-2.4	
		3-31-68	10.0	1.4	
		4-28-68	12.6	-1.2	
		6-01-68	13.0	-1.6	
		6-26-68	13.6	-2.2	
		7-30-68	14.0	-2.6	
		8-29-68	17.6	-6.2	
		9-26-68	20.8	-9.4	
01N/22W-20N02S	8.4	10-07-67	14.7	-6.3	5411
		10-14-67	15.7	-7.3	
		10-21-67	15.4	-7.0	
		10-28-67	13.5	-5.1	
		11-04-67	14.1	-5.7	
		11-11-67	14.8	-6.4	
		11-25-67	12.3	-3.9	
		11-28-67	14.5	-6.1	
		12-02-67	12.2	-3.8	
		12-09-67	10.9	-2.5	
		12-16-67	10.8	-2.4	
		12-23-67	9.1	-.7	
		12-30-67	10.4	-2.0	
		1-06-68	7.9	.5	
		1-13-68	9.2	-.8	
		1-20-68	8.3	.1	
		1-27-68	10.7	-2.3	
		2-03-68	8.6	-.2	
		2-10-68	9.7	-1.3	
		2-17-68	7.8	.6	
		2-24-68	7.9	.5	
		3-02-68	7.1	1.3	
		3-09-68	7.1	1.3	
		3-16-68	4.1	4.3	
		3-23-68	5.4	3.0	
		3-30-68	4.8	3.6	
		4-06-68	5.9	2.5	
		4-13-68	7.1	1.3	
		4-20-68	7.0	1.4	
		4-27-68	7.7	.7	
		5-04-68	9.4	-1.0	
		5-11-68	9.3	-.9	
		5-18-68	9.9	-1.5	
		5-25-68	9.1	-.7	
		6-01-68	8.6	-.2	
		6-13-68	7.9	.5	
		6-20-68	7.0	1.4	
		6-27-68	5.5	2.9	
		7-03-68	5.3	3.1	
		7-10-68	4.2	4.2	
		7-17-68	4.9	3.5	
		7-24-68	4.8	3.6	
		7-31-68	5.4	3.0	
		8-07-68	6.2	2.2	

OXNARD PLAIN HYDRO SUBUNIT U-03.A0

OXNARD HYDRO SUBAREA U-03.A1

STATE WELL NUMBER	GROUND SURFACE ELEVATION IN FEET	DATE	GROUND SURFACE TO WATER SURFACE IN FEET	WATER SURFACE ELEVATION IN FEET	AGENCY SUPPLYING DATA
01N/22W-20N02S (CONT.)	8.4	8-14-68	6.4	2.0	5411
		8-21-68	7.9	.5	
		6-28-68	8.0	.4	
		9-04-68	9.2	-.8	
		9-11-68	8.5	-.1	
		9-17-68	10.4	-2.0	
		9-24-68	7.6	.8	
01N/22W-21L02S	11.4	11-16-67	25.2	-13.8	5121
		2-29-68	27.3	-15.9	
		5-09-68	23.3	-11.9	
		8-29-68	17.8	-6.4	
01N/22W-22H05S	16.4	11-16-67	35.8	-19.4	5121
		2-28-68	36.1	-19.7	
		5-09-68	36.1	-19.7	
		9-05-68	27.9	-11.5	
01N/22W-23Q01S	18.8	11-16-67	42.6	-23.8	5121
		2-28-68	40.8	-22.0	
		5-09-68	42.3	-23.5	
		9-05-68	41.0	-22.2	
01N/22W-25C02S	18.3	11-16-67	(1)		5121
		2-29-68	46.9	-28.6	
		9-05-68	(1)		
01N/22W-26A01S	19.8	11-16-67	48.0	-28.2	5121
		2-29-68	40.5	-20.7	
		5-09-68	.0(1)	19.8	
		9-05-68	49.2	-29.4	
01N/22W-26K01S	13.9	11-16-67	38.7	-24.8	5121
		2-28-68	37.1	-23.2	
		5-09-68	38.7	-24.8	
		9-05-68	39.9	-26.0	
01N/22W-27A02S	15.9	11-16-67	38.4	-22.5	5121
		2-28-68	37.3	-21.4	
		5-09-68	42.4	-26.5	
		9-05-68	34.2	-18.3	
01N/22W-27R02S	5.9	11-16-67	40.4	-34.5	5121
		2-28-68	28.8	-22.9	
		5-09-68	39.8	-33.9	
		9-05-68	(5)		
01N/22W-29A04S	5.6	11-16-67	14.9	-9.3	5121
		2-29-68	33.3	-27.7	
		5-10-68	27.3	-21.7	
		8-29-68	7.6	-2.0	
01N/22W-36B02S	10.8	11-16-67	60.8	-50.0	5121
		2-28-68	50.8	-40.0	
		5-09-68	(1)		
		9-05-68	(1)		
01N/23W-01K01S	11.9	11-08-67	7.3	4.6	5121
		2-21-68	6.1	5.8	
		5-21-68	7.6	4.3	
		8-23-68	7.3	4.6	
02N/21W-06F01S	148.4	10-07-67	21.3	127.1	5411
		10-14-67	(7)		
		10-15-67	(7)		
		10-21-67	21.5	126.9	
		10-28-67	21.4	127.0	
		11-04-67	23.7	124.7	
		11-11-67	23.5	124.9	
		11-18-67	23.8	124.6	
		11-25-67	24.3	124.1	
		12-02-67	25.6	122.8	
		12-09-67	27.6	120.8	
		12-16-67	24.9	123.5	
		12-23-67	25.3	123.1	
		12-30-67	25.5	122.9	
		1-06-68	25.8	122.6	
		1-13-68	25.7	122.7	
		1-20-68	25.8	122.6	
		1-27-68	25.7	122.7	
		2-03-68	25.4	123.0	
		2-10-68	25.3	123.1	
		2-17-68	25.1	123.3	
		2-24-68	25.1	123.3	
		3-02-68	25.1	123.3	
		3-09-68	25.1	123.3	
		3-31-68	25.0	123.4	
		4-27-68	25.2	123.2	
		5-30-68	25.3	123.1	
		6-27-68	24.9	123.5	
		7-30-68	24.8	123.6	
		8-28-68	25.0	123.4	
02N/21W-06L01S	149.0	10-28-67	38.4	110.6	5411
		11-25-67	46.8	102.2	
		12-30-67	53.6	95.4	
		1-26-68	57.4	91.6	
		2-22-68	59.9	89.1	

See page 113 for key to terms & abbreviations

TABLE C-1 (Cont.)

GROUND WATER LEVELS AT WELLS

SANTA CLARA-CALLEGUAS HYDRO UNIT U-03.00

OXNARD PLAIN HYDRO SUBUNIT U-03.A0

OXNARD HYDRO SUBAREA U-03.A1

STATE WELL NUMBER	GROUND SURFACE ELEVATION IN FEET	DATE	GROUND SURFACE TO WATER SURFACE IN FEET	WATER SURFACE ELEVATION IN FEET	AGENCY SUPPLYING DATA
02N/21W-06L01S (CONT.)	149.0	3-31-68	55.3	93.7	5411
		4-27-68	56.1	92.9	
		5-30-68	60.7	88.3	
		6-27-68	65.3	83.7	
		7-30-68	71.7	77.3	
		8-28-68	76.1	72.9	
02N/21W-06P01S	150.1	10-28-67	44.9	105.2	5411
		11-25-67	54.0	96.1	
		12-30-67	60.0	90.1	
		1-26-68	63.4	86.7	
		2-22-68	65.0	85.1	
		3-31-68	59.1	91.0	
		4-27-68	60.4	89.7	
		5-30-68	65.6	84.5	
		6-27-68	75.1	75.0	
		7-30-68	85.6	64.5	
		8-28-68	84.4	65.7	
02N/21W-07P02S	140.9	11-15-67	(1)		5121
		2-21-68	84.4	56.5	
		5-16-68	113.3	27.6	
02N/21W-17M02S	111.9	12-13-67	57.9(1)	54.0	5121
		2-26-68	75.5(5)	36.4	
		5-16-68	103.9(5)	8.0	
02N/21W-18A01S	118.4	12-07-67	72.4	46.0	5121
		2-26-68	85.2	33.2	
		5-16-68	81.4	37.0	
02N/21W-18R01S	108.2	10-01-67	57.6	50.6	5411
		10-28-67	61.3	46.9	
		11-25-67	58.8	49.4	
		12-29-67	54.4	53.8	
		1-26-68	53.1	55.1	
		2-22-68	51.7	56.5	
		3-31-68	54.3	53.9	
		4-28-68	50.6	57.6	
		6-01-68	55.1	53.1	
		6-26-68	(1)		
		7-30-68	(1)		
		8-29-68	(1)		
02N/21W-19L01S	89.7	11-17-67	93.6(1)	-3.9	5121
		2-26-68	95.6	-5.9	
		5-16-68	(1)		
02N/21W-29L02S	73.3	10-07-67	60.1	13.2	5411
		10-14-67	59.8	13.5	
		10-21-67	62.6	10.7	
		10-28-67	64.2	9.1	
		11-04-67	63.6	9.7	
		11-11-67	62.2	11.1	
		11-18-67	59.9	13.4	
		11-25-67	57.9	15.4	
		12-02-67	56.7	16.6	
		12-09-67	55.4	17.9	
		12-16-67	54.3	19.0	
		12-23-67	53.0	20.3	
		12-30-67	52.4	20.9	
		1-06-68	52.4	20.9	
		1-13-68	51.1	22.2	
		1-20-68	50.7	22.6	
		1-27-68	52.0	21.3	
		2-03-68	50.0	23.3	
		2-10-68	47.9	25.4	
		2-17-68	47.3	26.0	
		2-24-68	45.3	28.0	
		3-02-68	45.2	28.1	
		3-09-68	45.2	28.1	
		3-16-68	43.0	30.3	
		3-23-68	42.0	31.3	
		3-30-68	43.6	29.7	
		4-06-68	41.8	31.5	
		4-13-68	44.2	29.1	
		4-20-68	43.0	30.3	
		4-27-68	46.0	27.3	
		4-30-68	47.8	25.5	
		5-04-68	48.0	25.3	
		5-11-68	57.5	15.8	
		5-18-68	55.9	17.4	
		5-25-68	54.2	19.1	
		6-01-68	48.3	25.0	
		6-13-68	48.6	24.7	
		6-20-68	53.4	19.9	
		6-27-68	56.7	16.6	
		7-03-68	50.6	22.7	
		7-10-68	49.5	23.8	
		7-17-68	51.9	21.4	
		7-24-68	54.5	18.8	
		7-31-68	56.6	16.7	
		8-07-68	56.8	16.5	
		8-14-68	59.4	13.9	
		8-21-68	58.8	14.5	
		8-28-68	59.4	13.9	
		9-04-68	61.1	12.2	
		9-11-68	61.2	12.1	

OXNARD PLAIN HYDRO SUBUNIT U-03.A0

OXNARD HYDRO SUBAREA U-03.A1

STATE WELL NUMBER	GROUND SURFACE ELEVATION IN FEET	DATE	GROUND SURFACE TO WATER SURFACE IN FEET	WATER SURFACE ELEVATION IN FEET	AGENCY SUPPLYING DATA
02N/21W-29L02S (CONT.)	73.3	9-17-68	62.3	11.0	5411
		9-24-68	61.2	12.1	
02N/21W-29L03S	77.0	10-01-67	84.6	-7.6	5411
		10-28-67	86.5	-9.5	
		11-24-67	86.0	-9.0	
		12-29-67	81.6	-4.6	
		1-26-68	82.5	-5.5	
		2-22-68	78.3	-1.3	
		3-31-68	78.0	-1.0	
		4-28-68	86.5	-9.5	
		6-01-68	95.6	-18.6	
		6-26-68	85.1	-8.1	
		7-30-68	102.4	-25.4	
		8-29-68	91.1	-14.1	
02N/21W-29P03S	66.0	11-17-67	88.6	-22.6	5121
		2-28-68	79.2	-13.2	
		5-22-68	64.3	1.7	
02N/21W-31P03S	57.3	11-17-67	157.5(1)	-100.2	5121
		2-28-68	111.0	-53.7	
		5-22-68	167.9(1)	-110.6	
02N/22W-08N01S	203.8	11-07-67	181.1	22.7	5121
		2-21-68	170.2	33.6	
		5-23-68	173.3	30.5	
		8-22-68	177.0	26.8	
02N/22W-08N03S	191.9	11-07-67	(1)		5121
		2-21-68	162.9	29.0	
		8-22-68	(7)		
02N/22W-08P01S	214.6	11-07-67	194.9(5)	19.7	5121
		2-20-68	177.9(5)	36.7	
		5-23-68	181.9(5)	32.7	
		8-22-68	189.9(5)	24.7	
02N/22W-09J01S	238.5	11-07-67	178.8	59.7	5121
		2-20-68	170.5	68.0	
		5-23-68	173.7	64.8	
		8-22-68	175.4	63.1	
02N/22W-09K03S	243.9	11-07-67	210.9(5)	33.0	5121
		2-20-68	207.9(5)	36.0	
		5-23-68	211.9(5)	32.0	
		8-22-68	(7)		
02N/22W-09K04S	246.6	10-28-67	212.9	33.7	5411
		11-24-67	213.0	33.6	
		12-29-67	208.7	37.9	
		1-26-68	206.0	40.6	
		2-22-68	203.9	42.7	
		3-31-68	201.9	44.7	
		4-28-68	204.1	42.5	
		5-30-68	205.6	41.0	
		6-26-68	205.0	41.6	
		7-30-68	205.6	41.0	
		8-29-68	209.0	37.6	
		9-26-68	212.2	34.4	
02N/22W-12B01S	141.0	10-28-67	33.3	107.7	5411
		11-25-67	36.9	104.1	
		12-29-67	40.8	100.2	
		1-26-68	44.0	97.0	
		2-22-68	47.2	93.8	
		3-31-68	49.0	92.0	
		4-27-68	49.7	91.3	
		5-30-68	51.2	89.8	
		6-27-68	53.3	87.7	
		7-30-68	56.7	84.3	
		8-28-68	60.7	80.3	
		9-26-68	64.5	76.5	
02N/22W-12E01S	128.0	10-02-67	52.0	76.0	5411
		10-28-67	60.9	67.1	
		11-24-67	60.2	67.8	
		12-29-67	62.0	66.0	
		1-26-68	67.6	60.4	
		2-22-68	67.9	60.1	
		4-28-68	63.1	64.9	
		6-02-68	67.4	60.6	
		6-26-68	(1)		
		7-30-68	(1)		
		8-29-68	(1)		
		9-26-68	(1)		
02N/22W-12J01S	137.8	12-29-67	59.5	78.3	5411
		1-26-68	62.5	75.3	
		2-22-68	56.4	81.4	
		3-31-68	55.5	82.3	
		4-27-68	(1)		
		5-30-68	70.5	67.3	
		6-27-68	(1)		
		7-30-68	(1)		
		8-29-68	89.6	48.2	
02N/22W-12L03S	129.0	11-17-67	134.9(1)	-5.9	5121

See page 113 for key to terms & abbreviations

TABLE C-1 (Cont.)

GROUND WATER LEVELS AT WELLS

SANTA CLARA-CALLEGUAS HYDRO UNIT U-03.00

OXNARD PLAIN HYDRO SUBUNIT U-03.A0
OXNARD HYDRO SUBAREA U-03.A1

STATE WELL NUMBER	GROUND SURFACE ELEVATION IN FEET	DATE	GROUND SURFACE TO WATER SURFACE IN FEET	WATER SURFACE ELEVATION IN FEET	AGENCY SUPPLYING DATA
02N/22W-12L03S (CONT.)	129.0	2-21-68	(4)		5121
		5-16-68	(4)		
02N/22W-12R01S	135.1	10-07-67	44.7	90.4	5411
		10-14-67	48.3	86.8	
		10-21-67	51.9	83.2	
		10-28-67	55.0	80.1	
		11-04-67	57.4	77.7	
		11-11-67	59.2	75.9	
		11-18-67	60.9	74.2	
		11-25-67	61.5	73.6	
		12-02-67	61.6	73.5	
		12-09-67	60.8	74.3	
		12-16-67	62.4	72.7	
		12-23-67	63.1	72.0	
		12-30-67	63.9	71.2	
		1-06-68	65.1	70.0	
		1-13-68	62.6	72.5	
		1-20-68	64.0	71.1	
		1-27-68	65.4	69.7	
		2-03-68	66.4	68.7	
		2-10-68	67.0	68.1	
		2-17-68	67.7	67.4	
		2-24-68	64.4	70.7	
		3-02-68	63.8	71.3	
		3-09-68	65.8	69.3	
		3-16-68	61.9	73.2	
		3-23-68	59.9	75.2	
		3-30-68	60.6	74.5	
		4-06-68	61.7	73.4	
		4-13-68	61.0	74.1	
		4-20-68	59.6	75.5	
		4-27-68	63.1	72.0	
		5-04-68	63.4	71.7	
		5-11-68	63.6	71.5	
		5-18-68	65.2	69.9	
		5-25-68	64.6	70.5	
		6-01-68	66.2	68.9	
		6-13-68	68.0	67.1	
		6-20-68	69.3	65.8	
		6-27-68	70.6	64.5	
		7-03-68	71.7	63.4	
		7-10-68	73.3	61.8	
		7-17-68	74.8	60.3	
		7-24-68	76.0	59.1	
		7-31-68	77.3	57.8	
		8-07-68	78.7	56.4	
		8-14-68	77.7	57.4	
		8-21-68	78.9	56.2	
		8-28-68	80.2	54.9	
		9-04-68	81.4	53.7	
		9-11-68	82.6	52.5	
		9-17-68	86.2	48.9	
		9-24-68	87.4	47.7	
02N/22W-13A02S	131.0	11-15-67	108.5	22.5	5121
		2-21-68	124.0	7.0	
		5-16-68	(1)		
02N/22W-13G02S	127.8	10-07-67	69.2(5)	58.6	5411
		10-14-67	69.2(5)	58.6	
		10-21-67	85.2(5)	42.6	
		10-28-67	87.2(5)	40.6	
		11-04-67	72.2(5)	55.6	
		11-11-67	73.2(5)	54.6	
		11-18-67	74.2(5)	53.6	
		11-25-67	74.2(5)	53.6	
		12-02-67	75.2(5)	52.6	
		12-09-67	75.2(5)	52.6	
		12-16-67	76.2(5)	51.6	
		12-23-67	75.2(5)	52.6	
		12-30-67	76.2(5)	51.6	
		1-06-68	75.2(5)	52.6	
		1-13-68	75.2(5)	52.6	
		1-20-68	75.2(5)	52.6	
		1-27-68	76.2(5)	51.6	
		2-03-68	80.2(5)	47.6	
		2-10-68	75.2(5)	52.6	
		2-17-68	75.2(5)	52.6	
		2-24-68	74.2(5)	53.6	
		3-02-68	74.2(5)	53.6	
		3-09-68	74.2(5)	53.6	
		3-16-68	73.2(5)	54.6	
		3-23-68	72.2(5)	55.6	
		3-30-68	74.2(5)	53.6	
		4-06-68	71.2(5)	56.6	
		4-27-68	82.2(5)	45.6	
		5-30-68	73.2(5)	54.6	
		6-26-68	76.2(5)	51.6	
		7-30-68	82.2(5)	45.6	
		8-29-68	87.2(5)	40.6	
02N/22W-14G01S	113.4	11-15-67	118.0(1)	-4.6	5121
		2-21-68	82.8	30.6	
		5-16-68	105.8	7.6	
02N/22W-14P02S	108.0	10-28-67	84.7	23.3	5411
		11-24-67	101.0(5)	7.0	

OXNARD PLAIN HYDRO SUBUNIT U-03.A0
OXNARD HYDRO SUBAREA U-03.A1

STATE WELL NUMBER	GROUND SURFACE ELEVATION IN FEET	DATE	GROUND SURFACE TO WATER SURFACE IN FEET	WATER SURFACE ELEVATION IN FEET	AGENCY SUPPLYING DATA
02N/22W-14P02S (CONT.)	108.0	12-30-67	89.0(5)	19.0	5411
		1-27-68	94.0(5)	14.0	
		2-22-68	63.0(5)	45.0	
		3-31-68	90.0(5)	18.0	
		4-28-68	110.0(1)	-2.0	
		6-01-68	75.0(5)	33.0	
		6-27-68	80.0(5)	28.0	
		7-30-68	138.0(1)	-30.0	
		8-29-68	90.0(5)	18.0	
		9-04-68	87.2	20.8	
		9-26-68	88.0	20.0	
02N/22W-18N01S	80.0	11-08-67	70.5	9.5	5121
		2-21-68	62.6	17.4	
		5-23-68	(1)		
		8-22-68	67.6	12.4	
02N/22W-20M05S	41.0	10-01-67	47.6	-6.6	5411
		10-28-67	45.3	-4.3	
		11-24-67	42.2	-1.2	
		12-29-67	30.4	10.6	
		1-26-68	30.4	10.6	
		2-22-68	23.6	17.4	
		3-31-68	25.6	15.4	
		4-28-68	27.2	13.8	
		6-01-68	34.6	6.4	
		6-26-68	33.1	7.9	
		7-30-68	38.9	2.1	
		8-29-68	47.3	-6.3	
		9-26-68	42.8	-1.8	
02N/22W-21001S	68.5	11-08-67	70.9(1)	-2.4	5121
		2-21-68	52.3(1)	16.2	
		5-21-68	(1)		
		8-23-68	62.9(1)	5.6	
02N/22W-21R03S	70.0	10-03-67	67.0	3.0	4209
		11-07-67	69.0	1.0	
		12-05-67	64.0	6.0	
		1-03-68	58.0	12.0	
		2-28-68	50.0	20.0	
		3-26-68	47.0	23.0	
		4-09-68	45.0	25.0	
		5-08-68	48.0	22.0	
		6-13-68	49.0	21.0	
		7-17-68	54.0	16.0	
		8-06-68	56.0	14.0	
		9-05-68	61.0	9.0	
02N/22W-22H01S	109.4	11-15-67	(1)		5121
		2-21-68	70.3	39.1	
		5-16-68	113.8	-4.4	
		9-26-68	87.3	22.1	
02N/22W-22M03S	78.2	11-15-67	76.6	1.6	5121
		2-21-68	58.8	19.4	
02N/22W-22R01S	92.2	10-07-67	78.6	13.6	5411
		10-14-67	78.6	13.6	
		10-21-67	79.6	12.6	
		10-28-67	79.8	12.4	
		11-04-67	80.6	11.6	
		11-11-67	81.0	11.2	
		11-18-67	81.4	10.8	
		11-25-67	79.9	12.3	
		12-02-67	78.2	14.0	
		12-09-67	76.1	16.1	
		12-16-67	74.0	18.2	
		12-23-67	71.7	20.5	
		12-30-67	69.3	22.9	
		1-06-68	67.2	25.0	
		1-13-68	66.2	26.0	
		1-20-68	65.4	26.8	
		1-27-68	64.4	27.8	
		2-03-68	63.2	29.0	
		2-10-68	62.1	30.1	
		2-17-68	61.0	31.2	
		2-24-68	59.6	32.6	
		3-02-68	58.9	33.3	
		3-09-68	57.9	34.3	
		3-16-68	56.5	35.7	
		3-23-68	55.2	37.0	
		3-30-68	54.7	37.5	
		4-06-68	53.5	38.7	
		4-13-68	53.8	38.4	
		4-20-68	54.8	37.4	
		4-27-68	55.6	36.6	
		5-04-68	56.8	35.4	
		5-11-68	58.7	33.5	
		5-18-68	60.3	31.9	
		5-25-68	63.0	29.2	
		6-01-68	63.8	28.4	
		6-13-68	64.6	27.6	
		6-20-68	64.6	27.6	
		6-27-68	65.2	27.0	
		7-03-68	66.4	25.8	
		7-10-68	67.0	25.2	
		7-17-68	67.8	24.4	

See page 113 for key to terms & abbreviations

TABLE C-1 (Cont.)

GROUND WATER LEVELS AT WELLS

SANTA CLARA-CALLEGUAS HYDRO UNIT U-03.00

OXNARD PLAIN HYDRO SUBUNIT U-03.A0

OXNARD HYDRO SUBAREA U-03.A1

STATE WELL NUMBER	GROUND SURFACE ELEVATION IN FEET	DATE	GROUND SURFACE TO WATER SURFACE IN FEET	WATER SURFACE ELEVATION IN FEET	AGENCY SUPPLYING DATA
02N/22W-22R01S (CONT.)	92.2	7-24-68	68.6	23.6	5411
		7-31-68	69.2	23.0	
		8-07-68	70.2	22.0	
		8-14-68	71.2	21.0	
		8-21-68	72.4	19.8	
		8-28-68	73.7	18.5	
		9-04-68	74.5	17.7	
		9-11-68	75.5	16.7	
		9-17-68	76.1	16.1	
		9-24-68	77.4	14.8	
02N/22W-23B01S	109.0	10-28-67	90.1	18.9	5411
		11-25-67	87.5(5)	21.5	
		12-30-67	118.5(1)	-9.5	
		1-27-68	123.5(1)	-14.5	
		2-22-68	67.5(5)	41.5	
		3-31-68	63.5(5)	45.5	
		4-28-68	139.5(1)	-30.5	
		6-01-68	(1)		
		6-27-68	87.5(1)	21.5	
		7-30-68	98.5(1)	10.5	
		8-29-68	95.8	13.2	
		9-26-68	(1)		
02N/22W-23B02S	108.0	10-28-67	85.0	23.0	5411
		6-01-68	(1)		
		11-25-67	84.0(5)	24.0	
		12-30-67	70.0(5)	38.0	
		1-27-68	65.0(5)	43.0	
		2-22-68	70.0(5)	38.0	
		3-31-68	(1)		
		4-28-68	(1)		
		6-27-68	(1)		
		7-30-68	(1)		
		8-29-68	(1)		
		9-04-68	88.3(5)	19.7	
		9-26-68	110.0(1)	-2.0	
02N/22W-23C01S	107.0	10-28-67	98.0	9.0	5411
		11-25-67	85.0(5)	22.0	
		12-30-67	89.0(1)	18.0	
		1-27-68	65.0(5)	42.0	
		2-22-68	61.0(1)	46.0	
		3-31-68	95.0(1)	12.0	
		4-28-68	108.0(1)	-1.0	
		6-01-68	75.0(5)	32.0	
		6-27-68	79.0(5)	28.0	
		7-30-68	132.0(1)	-25.0	
		8-29-68	134.0(5)	-27.0	
		9-04-68	88.9(5)	18.1	
		9-26-68	99.9(5)	7.1	
02N/22W-23C02S	107.0	10-28-67	(1)		5411
		11-25-67	88.0(5)	19.0	
		12-30-67	(1)		
		1-27-68	65.0(5)	42.0	
		2-22-68	(1)		
		3-31-68	(1)		
		4-28-68	64.0(5)	43.0	
		6-01-68	(1)		
		6-27-68	(1)		
		7-30-68	(1)		
		8-28-68	105.1(5)	1.9	
		9-04-68	91.7(5)	15.3	
		9-26-68	92.2(5)	14.8	
02N/22W-23C03S	107.0	10-28-67	(1)		5411
		11-25-67	169.1(5)	-62.1	
		12-30-67	103.4	3.6	
		1-27-68	(1)		
		2-22-68	(1)		
		3-31-68	(1)		
		4-28-68	(1)		
		6-01-68	(1)		
		6-27-68	(1)		
		7-30-68	134.6	-27.6	
		8-29-68	(1)		
		9-04-68	165.4	-58.4	
		9-26-68	252.1(1)	-145.1	
02N/22W-23G01S	106.5	3-02-68	55.9	50.6	5411
		3-09-68	142.0(1)	-35.5	
		3-16-68	142.0(1)	-35.5	
		3-23-68	145.0(1)	-38.5	
		3-30-68	146.0(1)	-39.5	
		4-06-68	53.7	52.8	
		4-13-68	157.0(1)	-50.5	
		4-20-68	57.7	48.8	
		4-27-68	59.0	47.5	
		5-04-68	64.5	42.0	
		5-11-68	151.0(1)	-44.5	
		5-18-68	100.0(1)	6.5	
		5-25-68	102.0(1)	4.5	
		6-01-68	74.7	31.8	
		6-13-68	73.0	33.5	
		6-20-68	74.1	32.4	
		6-27-68	75.7	30.8	
		7-03-68	76.2	30.3	

OXNARD PLAIN HYDRO SUBUNIT U-03.A0

OXNARD HYDRO SUBAREA U-03.A1

STATE WELL NUMBER	GROUND SURFACE ELEVATION IN FEET	DATE	GROUND SURFACE TO WATER SURFACE IN FEET	WATER SURFACE ELEVATION IN FEET	AGENCY SUPPLYING DATA
02N/22W-23G01S (CONT.)	106.5	7-10-68	77.0	29.5	5411
		7-17-68	77.9	28.6	
		7-24-68	90.0(1)	16.5	
		7-31-68	80.1	26.4	
		8-07-68	78.7	27.8	
		8-14-68	93.0(1)	13.5	
		8-21-68	95.0(1)	11.5	
		8-28-68	96.0(1)	10.5	
		9-04-68	85.4	21.1	
		9-11-68	96.0(1)	10.5	
		9-17-68	88.2	18.3	
		9-24-68	98.0(5)	8.5	
02N/22W-23G02S	107.0	10-28-67	84.7	22.3	5411
		11-24-67	82.7	24.3	
		12-30-67	65.8	41.2	
		1-27-68	63.6	43.4	
		2-22-68	(1)		
		3-31-68	59.1	47.9	
		4-28-68	66.8	40.2	
		6-01-68	74.4	32.6	
		6-27-68	77.2	29.8	
		7-30-68	(1)		
		8-29-68	(1)		
		9-04-68	87.4	19.6	
		9-26-68	(1)		
02N/22W-23K01S	105.0	10-07-67	79.0	26.0	5411
		10-14-67	80.6	24.4	
		10-21-67	86.1	18.9	
		10-28-67	83.6	21.4	
		11-04-67	86.0	19.0	
		11-11-67	84.4	20.6	
		11-18-67	85.8	19.2	
		11-25-67	83.9	21.1	
		12-02-67	73.0	32.0	
		12-09-67	66.7	38.3	
		12-16-67	62.8	42.2	
		12-23-67	60.4	44.6	
		12-30-67	58.4	46.6	
		1-06-68	57.7	47.3	
		1-13-68	60.9	44.1	
		1-20-68	56.9	48.1	
		1-27-68	57.1	47.9	
		2-03-68	53.8	51.2	
		2-10-68	53.4	51.6	
		2-17-68	41.7	63.3	
		2-24-68	50.2	54.8	
		3-02-68	48.1	56.9	
		3-09-68	50.2	54.8	
		3-16-68	42.9	62.1	
		3-23-68	45.8	59.2	
		3-30-68	(1)		
		4-06-68	43.9	61.1	
		4-13-68	48.5	56.5	
		4-20-68	48.8	56.2	
		4-27-68	51.0	54.0	
		5-04-68	57.5	47.5	
		5-11-68	60.7	44.3	
		5-18-68	63.9	41.1	
		5-25-68	(1)		
		6-01-68	70.5	34.5	
		6-13-68	70.3	34.7	
		6-20-68	71.5	33.5	
		6-27-68	72.9	32.1	
		7-03-68	74.7	30.3	
		7-10-68	(1)		
		7-17-68	75.7	29.3	
		7-24-68	77.0	28.0	
		7-31-68	77.4	27.6	
		8-07-68	80.0	25.0	
		8-14-68	80.3	24.7	
		8-21-68	(1)		
		8-28-68	83.4	21.6	
		9-04-68	82.8	22.2	
		9-11-68	85.1	19.9	
		9-17-68	86.0	19.0	
		9-24-68	(1)		
02N/22W-23Q01S	101.6	12-13-67	84.4(1)	17.2	5121
		2-21-68	87.9	13.7	
		5-16-68	96.7(4)	4.9	
02N/22W-25N02S	76.2	10-07-67	63.6	12.6	5411
		10-14-67	62.6	13.6	
		10-21-67	65.0	11.2	
		10-28-67	65.7	10.5	
		11-04-67	66.4	9.8	
		11-11-67	65.1	11.1	
		11-18-67	63.0	13.2	
		11-25-67	60.9	15.3	
		12-02-67	59.8	16.4	
		12-09-67	58.4	17.8	
		12-16-67	57.1	19.1	
		12-23-67	55.5	20.7	
		12-30-67	54.4	21.8	
		1-06-68	53.2	23.0	
		1-13-68	51.8	24.4	

See page 113 for key to terms & abbreviations

TABLE C-1 (Cont.)

GROUND WATER LEVELS AT WELLS

SANTA CLARA-CALLEGUAS HYDRO UNIT U-03.00

OXNARD PLAIN HYDRO SUBUNIT U-03.A0

OXNARD HYDRO SUBAREA U-03.A1

STATE WELL NUMBER	GROUND SURFACE ELEVATION IN FEET	DATE	GROUND SURFACE TO WATER SURFACE IN FEET	WATER SURFACE ELEVATION IN FEET	AGENCY SUPPLYING DATA
02N/22W-25N02S (CONT.)	76.2	1-20-68	51.8	24.4	5411
		1-27-68	51.8	24.4	
		2-03-68	48.8	27.4	
		2-10-68	48.7	27.5	
		2-17-68	46.5	29.7	
		2-24-68	44.7	31.5	
		3-02-68	45.4	30.8	
		3-09-68	44.2	32.0	
		3-16-68	42.8	33.4	
		3-23-68	42.2	34.0	
		3-30-68	44.0	32.2	
		4-06-68	42.2	34.0	
		4-13-68	41.4	34.8	
		4-20-68	42.0	34.2	
		4-27-68	44.3	31.9	
		5-04-68	44.8	31.4	
		5-11-68	47.4	28.8	
		5-18-68	48.3	27.9	
		5-25-68	49.6	26.6	
		6-01-68	49.8	26.4	
		6-13-68	49.6	26.6	
		6-20-68	50.8	25.4	
		6-27-68	51.5	24.7	
		7-03-68	50.7	25.5	
		7-10-68	51.0	25.2	
		7-17-68	51.5	24.7	
		7-24-68	52.6	23.6	
		7-31-68	54.4	21.8	
		8-07-68	57.0	19.2	
		8-14-68	57.3	18.9	
		8-21-68	58.6	17.6	
		8-28-68	60.6	15.6	
		9-04-68	61.7	14.5	
		9-11-68	61.6	14.6	
		9-17-68	66.1	10.1	
		9-24-68	66.0	10.2	
02N/22W-25Q04S	71.1	11-17-67	84.4(1)	-13.3	5121
		2-26-68	60.4	10.7	
		5-16-68	83.4(4)	-12.3	
02N/22W-27L01S	76.0	12-13-67	(7)		5121
02N/22W-27N03S	77.2	11-08-67	75.6	1.6	5121
		2-21-68	59.6	17.6	
		5-21-68	(1)		
		8-23-68	65.6	11.6	
02N/22W-28L01S	66.4	11-08-67	66.2	.2	5121
		2-21-68	48.1	18.3	
		5-21-68	94.5	-28.1	
		8-23-68	57.5	8.9	
02N/22W-31A01S	41.7	11-08-67	54.4	-12.7	5121
		2-21-68	31.4	10.3	
		5-21-68	60.4	-18.7	
		8-23-68	43.9	-2.2	
02N/22W-31C01S	33.4	11-08-67	46.8	-13.4	5121
		2-21-68	24.4	9.0	
		5-21-68	52.5	-19.1	
		8-23-68	35.6	-2.2	
02N/22W-32C03S	49.0	11-08-67	20.3	28.7	5121
		2-21-68	16.3	32.7	
		5-21-68	23.3	25.7	
		8-23-68	18.1	30.9	
02N/22W-32Q02S	39.6	11-08-67	5.0	34.6	5121
		5-21-68	9.4	30.2	
		8-23-68	11.9	27.7	
02N/22W-33N01S	49.0	10-07-67	55.2	-6.2	5411
		10-14-67	54.8	-5.8	
		10-21-67	55.9	-6.9	
		10-28-67	55.2	-6.2	
		11-04-67	55.3	-6.3	
		11-11-67	55.5	-6.5	
		11-18-67	55.6	-6.6	
		11-25-67	52.3	-3.3	
		12-02-67	47.1	1.9	
		12-09-67	44.7	4.3	
		12-16-67	46.3	2.7	
		12-23-67	43.0	6.0	
		12-30-67	41.9	7.1	
		1-06-68	42.3	6.7	
		1-13-68	41.3	7.7	
		1-20-68	43.3	5.7	
		1-27-68	43.2	5.8	
		2-03-68	42.0	7.0	
		2-10-68	40.9	8.1	
		2-17-68	38.2	10.8	
		2-24-68	36.3	12.7	
		3-02-68	37.4	11.6	
		3-09-68	34.6	14.4	
		3-16-68	31.9	17.1	
		3-23-68	32.1	16.9	
		3-30-68	34.7	14.3	

OXNARD PLAIN HYDRO SUBUNIT U-03.A0

OXNARD HYDRO SUBAREA U-03.A1

STATE WELL NUMBER	GROUND SURFACE ELEVATION IN FEET	DATE	GROUND SURFACE TO WATER SURFACE IN FEET	WATER SURFACE ELEVATION IN FEET	AGENCY SUPPLYING DATA
02N/22W-33N01S (CONT.)	49.0	4-06-68	33.6	15.4	5411
		4-13-68	37.2	11.8	
		4-20-68	40.0	9.0	
		4-27-68	41.9	7.1	
		5-04-68	42.3	6.7	
		5-11-68	41.3	7.7	
		5-18-68	42.1	6.9	
		5-25-68	42.7	6.3	
		6-01-68	40.9	8.1	
		6-13-68	39.0	10.0	
		6-20-68	36.8	12.2	
		6-27-68	36.6	12.4	
		7-03-68	36.1	12.9	
		7-10-68	35.9	13.1	
		7-17-68	37.7	11.3	
		7-24-68	38.8	10.2	
		7-31-68	40.5	8.5	
		8-07-68	42.3	6.7	
		8-14-68	43.1	5.9	
		8-21-68	45.0	4.0	
		8-28-68	46.8	2.2	
		9-04-68	47.7	1.3	
		9-11-68	48.3	.7	
		9-17-68	50.3	-1.3	
		9-24-68	50.3	-1.3	
02N/22W-34M01S	66.0	10-03-67	64.7	1.3	4209
		11-07-67	65.7	.3	
		12-05-67	60.7	5.3	
		2-28-68	48.7	17.3	
		3-26-68	45.7	20.3	
		4-09-68	45.7	20.3	
		5-08-68	51.7	14.3	
		6-13-68	53.7	12.3	
		7-17-68	50.7	15.3	
		8-06-68	53.7	12.3	
		9-05-68	59.7	6.3	
02N/22W-35C01S	75.2	12-07-67	77.2(1)	-2.0	5121
		2-26-68	73.4	1.8	
		5-16-68	68.3(1)	6.9	
02N/22W-36M02S	67.0	10-07-67	59.6	7.4	5411
		10-14-67	60.1	6.9	
		10-21-67	61.7	5.3	
		10-28-67	61.2	5.8	
		11-04-67	62.4	4.6	
		11-12-67	62.1	4.9	
		11-18-67	60.6	6.4	
		11-25-67	57.6	9.4	
		12-02-67	55.4	11.6	
		12-09-67	53.6	13.4	
		12-16-67	52.3	14.7	
		12-23-67	50.8	16.2	
		12-30-67	49.8	17.2	
		1-06-68	49.9	17.1	
		1-13-68	49.0	18.0	
		1-20-68	48.8	18.2	
		1-27-68	49.0	18.0	
		2-03-68	47.5	19.5	
		2-10-68	46.6	20.4	
		2-17-68	43.5	23.5	
		2-24-68	41.9	25.1	
		3-02-68	41.7	25.3	
		3-09-68	41.4	25.6	
		3-16-68	39.0	28.0	
		3-23-68	38.0	29.0	
		3-30-68	39.1	27.9	
		4-06-68	38.3	28.7	
		4-13-68	39.5	27.5	
		4-20-68	40.6	26.4	
		4-27-68	42.9	24.1	
		5-04-68	44.5	22.5	
		5-11-68	46.9	20.1	
		5-18-68	47.8	19.2	
		5-25-68	49.0	18.0	
		6-01-68	48.2	18.8	
		6-13-68	47.7	19.3	
		6-20-68	48.3	18.7	
		6-27-68	48.7	18.3	
		7-03-68	47.9	19.1	
		7-10-68	48.0	19.0	
		7-17-68	49.8	17.2	
		7-24-68	51.9	15.1	
		7-31-68	53.3	13.7	
		8-07-68	53.4	13.6	
		8-14-68	55.3	11.7	
		8-21-68	56.4	10.6	
		8-28-68	58.1	8.9	
		9-04-68	59.4	7.6	
		9-11-68	59.7	7.3	
		9-17-68	60.1	6.9	
		9-24-68	60.2	6.8	
02N/23W-13F01S	61.4	11-08-67	59.2	2.2	5121
		2-21-68	47.8	13.6	
		5-23-68	(1)		
		8-23-68	(1)		

See page 113 for key to terms & abbreviations

TABLE C-1 (Cont.)

GROUND WATER LEVELS AT WELLS

SANTA CLARA-CALLEGUAS HYDRO UNIT U-03.00

OXNARD PLAIN HYDRO SUBUNIT U-03.A0

OXNARD HYDRO SUBAREA U-03.A1

STATE WELL NUMBER	GROUND SURFACE ELEVATION IN FEET	DATE	GROUND SURFACE TO WATER SURFACE IN FEET	WATER SURFACE ELEVATION IN FEET	AGENCY SUPPLYING DATA
02N/23W-13K02S	64.1	11-07-67	59.3	4.8	5121
		2-21-68	49.0	15.1	
		5-23-68	(9)		
		8-22-68	(9)		
02N/23W-14K01S	32.1	10-28-67	32.2	-.1	5411
		11-24-67	25.9	6.2	
		12-29-67	24.8	7.3	
		1-26-68	23.2	8.9	
		2-22-68	22.7	9.4	
		3-31-68	21.2	10.9	
		4-27-68	21.3	10.8	
		6-01-68	26.5	5.6	
		6-26-68	28.5	3.6	
		7-30-68	(1)		
		8-29-68	31.5	.6	
		9-26-68	28.8	3.3	
02N/23W-24G01S	27.1	10-28-67	16.5	10.6	5411
		11-24-67	15.2	11.9	
		12-29-67	9.1	18.0	
		1-26-68	7.9	19.2	
		2-22-68	5.7	21.4	
		3-31-68	5.5	21.6	
		4-28-68	8.3	18.8	
		6-01-68	13.8	13.3	
		6-26-68	10.3	16.8	
		7-30-68	15.6	11.5	
		8-29-68	15.0	12.1	
		9-26-68	17.8	9.3	
02N/23W-25M01S	13.7	11-08-67	(1)		5121
		2-21-68	5.2	8.5	
		5-21-68	46.6	-32.9	
		8-23-68	(1)		
02N/23W-35H01S	10.6	10-01-67	(1)		5411
		10-28-67	20.5	-9.9	
		11-24-67	12.1	-1.5	
		12-29-67	(1)		
		1-26-68	11.7	-1.1	
		2-22-68	(1)		
		3-31-68	1.4	9.2	
		4-28-68	13.4	-2.8	
		6-01-68	10.7	-.1	
		6-26-68	2.6	8.0	
		7-30-68	7.2	3.4	
		8-29-68	14.1	-3.5	
		9-26-68	22.2	-11.6	
02N/23W-36C03S	22.8	11-08-67	13.5	9.3	5121
		2-21-68	12.5	10.3	
		5-21-68	11.3	11.5	
		8-23-68	10.8	12.0	
02N/23W-36N01S	12.5	11-08-67	8.6	3.9	5121
		2-21-68	7.3	5.2	
		5-21-68	8.1	4.4	
		8-23-68	7.2	5.3	
02N/23W-36R01S	22.8	11-08-67	11.1	11.7	5121
		2-21-68	9.6	13.2	
		5-21-68	9.8	13.0	
		8-23-68	9.1	13.7	

PLEASANT VALLEY HYDRO SUBAREA U-03.A2

STATE WELL NUMBER	GROUND SURFACE ELEVATION IN FEET	DATE	GROUND SURFACE TO WATER SURFACE IN FEET	WATER SURFACE ELEVATION IN FEET	AGENCY SUPPLYING DATA
01N/20W-06A01S	119.6	11-02-67	68.2	51.4	5121
		2-28-68	64.8	54.8	
		5-10-68	69.3	50.3	
		9-26-68	60.8	58.8	
01N/20W-06C01S	124.5	11-09-67	135.8	-11.3	5121
		2-28-68	129.7	-5.2	
		5-10-68	149.2	-24.7	
		9-26-68	139.6	-15.1	
01N/21W-01A01S	117.2	11-09-67	202.0	-84.8	5121
		2-28-68	191.0	-73.8	
		5-10-68	(1)		
		9-26-68	(2)		
01N/21W-02J01S	90.1	11-02-67	109.3	-19.2	5121
		2-27-68	109.5	-19.4	
		5-10-68	115.0	-24.9	
		9-26-68	107.0(2)	-16.9	
01N/21W-02J02S	90.0	11-02-67	(1)		5121
		2-27-68	163.9	-73.9	
		5-10-68	175.4	-85.4	
		9-26-68	(1)		
01N/21W-02P01S	66.6	12-13-67	120.1	-53.5	5121
		2-27-68	142.1	-75.5	
		5-10-68	(1)		

OXNARD PLAIN HYDRO SUBUNIT U-03.A0

PLEASANT VALLEY HYDRO SUBAREA U-03.A2

STATE WELL NUMBER	GROUND SURFACE ELEVATION IN FEET	DATE	GROUND SURFACE TO WATER SURFACE IN FEET	WATER SURFACE ELEVATION IN FEET	AGENCY SUPPLYING DATA
01N/21W-02P01S (CONT.)	66.6	9-20-68	148.6	-82.0	5121
01N/21W-10F01S	38.2	11-02-67	95.6	-57.4	5121
		2-27-68	69.7	-31.5	
		5-10-68	78.6	-40.4	
		9-26-68	64.1	-25.9	
01N/21W-12E01S	65.0	11-01-67	98.5	-33.5	5121
		2-27-68	75.8	-10.8	
		5-10-68	98.8	-33.8	
		9-13-68	72.3	-7.3	
01N/21W-12F03S	75.0	11-02-67	104.0(1)	-29.0	5121
		2-27-68	108.9	-33.9	
		5-10-68	94.0	-19.0	
		9-13-68	79.5	-4.5	
01N/21W-14C01S	46.7	12-13-67	152.5(1)	-105.8	5121
		2-27-68	189.5(5)	-142.8	
		5-10-68	159.5(1)	-112.8	
		9-20-68	131.5(5)	-84.8	
01N/21W-14H01S	51.8	11-01-67	107.8(2)	-56.0	5121
		2-27-68	97.2	-45.4	
		5-10-68	104.7(2)	-52.9	
		9-13-68	79.5	-27.7	
01N/21W-15Q02S	23.7	10-28-67	92.2	-68.5	5411
		11-24-67	81.2	-57.5	
		12-29-67	76.0	-52.3	
		1-26-68	79.9	-56.2	
		2-22-68	64.1	-40.4	
		3-31-68	59.9	-36.2	
		4-28-68	62.1	-38.4	
		6-01-68	81.3	-57.6	
		6-26-68	72.8	-49.1	
		7-30-68	99.0	-75.3	
		8-29-68	106.9	-83.2	
		9-27-68	98.7	-75.0	
01N/21W-16A02S	27.8	12-07-67	104.8	-77.0	5121
		2-27-68	89.9	-62.1	
		5-10-68	(1)		
		9-20-68	104.0	-76.2	
01N/21W-22H01S	23.3	11-01-67	71.8(4)	-48.5	5121
		2-27-68	53.2	-29.9	
		5-10-68	49.8	-26.5	
		9-13-68	39.8	-16.5	
02N/20W-20E02S	220.6	11-17-67	293.6(1)	-73.0	5121
		2-28-68	260.1	-39.5	
		5-22-68	265.0	-44.4	
02N/20W-28G02S	170.0	12-12-67	159.5	10.5	5121
		3-01-68	158.7	11.3	
		5-15-68	158.3	11.7	
		8-14-68	160.2	9.8	
02N/20W-30C01S	189.1	11-17-67	284.4(1)	-95.3	5121
		2-28-68	246.3	-57.2	
		5-22-68	254.2	-65.1	
02N/20W-30H01S	189.3	12-13-67	324.7(1)	-135.4	5121
		2-28-68	265.7(1)	-76.4	
		5-22-68	259.7(5)	-70.4	
02N/20W-31B01S	155.3	11-17-67	195.5(1)	-40.2	5121
		2-28-68	186.2	-30.9	
02N/21W-23R02S	172.0	12-13-67	219.4(1)	-47.4	5121
		2-28-68	137.4(1)	34.6	
		5-22-68	144.4(1)	27.6	
02N/21W-25B01S	176.3	12-13-67	263.8(5)	-87.5	5121
		2-28-68	260.8(5)	-84.5	
		5-22-68	270.8(5)	-94.5	
02N/21W-26G01S	134.0	12-13-67	220.8(5)	-86.8	5121
		2-28-68	(7)		
		5-22-68	234.8(5)	-100.8	
02N/21W-27G01S	129.1	11-17-67	(1)		5121
		2-28-68	246.9	-117.8	
		5-22-68	260.7(1)	-131.6	
02N/21W-34D03S	89.2	11-17-67	195.7(4)	-106.5	5121
		2-28-68	167.3	-78.1	
		5-22-68	178.1	-88.9	
02N/21W-34J01S	82.0	11-17-67	169.5	-87.5	5121
		2-28-68	149.5	-67.5	
02N/21W-34L01S	85.1	10-28-67	193.6	-108.5	5411
		11-24-67	163.5	-78.4	
		12-29-67	157.9	-72.8	
		1-26-68	(1)		

See page 113 for key to terms & abbreviations

TABLE C-1 (Cont.)

GROUND WATER LEVELS AT WELLS

SANTA CLARA-CALLEGUAS HYDRO UNIT U-03.00

OXNARD PLAIN HYDRO SUBUNIT U-03.A0

PLEASANT VALLEY HYDRO SUBAREA U-03.A2

STATE WELL NUMBER	GROUND SURFACE ELEVATION IN FEET	DATE	GROUND SURFACE TO WATER SURFACE IN FEET	WATER SURFACE ELEVATION IN FEET	AGENCY SUPPLYING DATA
02N/21W-34L01S (CONT.)	85.1	2-22-68	(1)		5411
		3-31-68	145.1	-60.0	
		4-28-68	168.6	-83.5	
		6-01-68	172.0	-86.9	
		6-26-68	169.0	-83.9	
		7-30-68	(1)		
		8-29-68	210.2	-125.1	
		9-26-68	(1)		
02N/21W-36G02S	136.0	11-17-67	(1)		5121
		2-28-68	219.1	-83.1	
02N/21W-36N01S	110.1	11-02-67	179.0(4)	-68.9	5121
		2-28-68	181.4	-71.3	
		5-10-68	187.0	-76.9	
		9-26-68	187.0	-76.9	

SANTA PAULA HYDRO SUBUNIT U-03.B0

SANTA PAULA HYDRO SUBAREA U-03.B1

STATE WELL NUMBER	GROUND SURFACE ELEVATION IN FEET	DATE	GROUND SURFACE TO WATER SURFACE IN FEET	WATER SURFACE ELEVATION IN FEET	AGENCY SUPPLYING DATA
02N/22W-01E02S	162.0	11-07-67	8.2	153.8	5121
		2-20-68	FLOW		
		5-17-68	1.5	160.5	
		8-22-68	11.5	150.5	
02N/22W-02C01S	177.4	11-07-67	31.5	145.9	5121
		2-20-68	21.3	156.1	
		5-17-68	(1)		
		8-22-68	(1)		
02N/22W-02R02S	128.2	11-07-67	59.4	68.8	5121
		2-20-68	60.1(2)	68.1	
		5-17-68	(1)		
		8-22-68	78.2	50.0	
02N/22W-03E01S	301.3	11-07-67	178.4(1)	122.9	5121
		2-20-68	153.4(5)	147.9	
		5-17-68	157.4(5)	143.9	
		8-22-68	(1)		
02N/22W-03K01S	247.0	11-07-67	112.2	134.8	5121
		2-20-68	104.4	142.6	
		5-17-68	107.3	139.7	
		8-22-68	114.6	132.4	
02N/22W-03N02S	291.9	11-07-67	204.2	87.7	5121
		2-20-68	185.2	106.7	
		5-17-68	182.8	109.1	
		8-22-68	194.1	97.8	
02N/22W-03R02S	214.2	11-07-67	95.8	118.4	5121
		2-20-68	89.5	124.7	
		5-23-68	92.2	122.0	
		8-22-68	100.0	114.2	
02N/22W-10C02S	238.6	11-07-67	(1)		5121
		2-20-68	124.2	114.4	
		5-22-68	(8)		
		8-22-68	140.7	97.9	
02N/22W-11A01S	129.5	11-07-67	66.1(5)	63.4	5121
		2-20-68	65.1(2)	64.4	
		5-17-68	68.1(2)	61.4	
		8-22-68	83.1	46.4	
02N/22W-11A02S	133.1	11-07-67	66.5(5)	66.6	5121
		2-20-68	67.5(2)	65.6	
		5-17-68	84.5(1)	48.6	
		8-22-68	94.5(1)	38.6	
02N/22W-12A01S	148.9	10-07-67	28.2	120.7	5411
		10-14-67	37.8	111.1	
		10-21-67	43.8	105.1	
		10-28-67	46.8	102.1	
		11-04-67	50.2	98.7	
		11-11-67	51.8	97.1	
		11-18-67	53.9	95.0	
		11-25-67	52.6	96.3	
		12-02-67	55.5	93.4	
		12-09-67	54.2	94.7	
		12-16-67	58.0	90.9	
		12-23-67	57.4	91.5	
		12-30-67	60.5	88.4	
		3-09-68	65.3	83.6	
		1-06-68	62.8	86.1	
		1-13-68	57.1	91.8	
		1-20-68	61.8	87.1	
		1-27-68	64.5	84.4	
		2-03-68	65.0	83.9	
		2-10-68	66.7	82.2	
		2-17-68	65.4	83.5	
		2-24-68	56.1	92.8	
		3-02-68	61.0	87.9	
		3-16-68	50.3	98.6	
		3-23-68	50.1	98.8	
		3-30-68	57.0	91.9	
		4-06-68	56.2	92.7	
		4-13-68	54.5	94.4	
		4-20-68	57.0	91.9	
		4-27-68	60.8	88.1	
		5-04-68	58.8	90.1	
		5-11-68	60.5	88.4	
		5-18-68	61.8	87.1	
		5-25-68	64.3	84.6	
		6-01-68	66.9	82.0	
		6-13-68	67.2	81.7	
		6-20-68	69.3	79.6	
		6-27-68	72.0	76.9	
		7-03-68	73.8	75.1	
		7-10-68	73.6	75.3	
		7-17-68	76.6	72.3	
		7-24-68	78.5	70.4	
		7-31-68	80.0	68.9	
		8-07-68	81.6	67.3	
		8-14-68	83.0	65.9	
		8-21-68	84.2	64.7	
		8-28-68	85.5	63.4	

See page 113 for key to terms & abbreviations

TABLE C-1 (Cont.)

GROUND WATER LEVELS AT WELLS

SANTA CLARA-CALLEGUAS HYDRO UNIT U-03.00

SANTA PAULA HYDRO SUBUNIT U-03.80

SANTA PAULA HYDRO SUBAREA U-03.81

STATE WELL NUMBER	GROUND SURFACE ELEVATION IN FEET	DATE	GROUND SURFACE TO WATER SURFACE IN FEET	WATER SURFACE ELEVATION IN FEET	AGENCY SUPPLYING DATA
02N/22W-12A01S (CONT.)	148.9	9-04-68	86.5	62.4	5411
		9-11-68	87.4	61.5	
		9-17-68	88.4	60.5	
		9-24-68	89.3	59.6	
03N/21W-02Q01S	347.6	10-26-67	(1)		5121
		11-09-67	117.4	230.2	2225
		12-05-67	104.5	243.1	
		1-03-68	103.7	243.9	
		2-02-68	104.2	243.4	
		2-15-68	98.4	249.2	5121
		3-04-68	103.8	243.8	2225
		4-04-68	104.6	243.0	
		5-14-68	116.7	230.9	
		5-17-68	105.5	242.1	5121
		6-10-68	119.8	227.8	2225
		8-15-68	111.7	235.9	5121
03N/21W-03R02S	369.0	10-11-67	158.5	210.5	2225
		11-08-67	162.5	206.5	
		12-01-67	163.8	205.2	
		1-03-68	161.5	207.5	
		2-02-68	146.5	222.5	
		3-04-68	144.5	224.5	
		4-04-68	143.6	225.4	
		5-11-68	163.5	205.5	
		7-17-68	167.1	201.9	
		9-11-68	173.8	195.2	
03N/21W-09K02S	361.6	11-03-67	(1)		5121
		2-15-68	149.5	212.1	
		5-17-68	156.5	205.1	
		8-15-68	168.0	193.6	
03N/21W-09R03S	295.0	10-07-67	147.6(1)	147.4	2225
		11-07-67	96.5	198.5	
		12-01-67	91.9	203.1	
		1-02-68	83.5	211.5	
		2-02-68	82.3	212.7	
		3-04-68	87.2	207.8	
		4-05-68	79.8	215.2	
		5-05-68	163.2(1)	131.8	
		6-12-68	177.9(1)	117.1	
		7-07-68	158.1(1)	136.9	
		8-10-68	102.5	192.5	
		9-13-68	157.2(1)	137.8	
03N/21W-09R04S	292.0	10-07-67	92.2	199.8	2225
		11-07-67	93.2	198.8	
		12-01-67	85.4	206.6	
		1-02-68	79.5	212.5	
		2-02-68	79.5	212.5	
		3-04-68	77.3	214.7	
		4-05-68	76.3	215.7	
		5-05-68	95.3(1)	196.7	
		6-12-68	100.9(1)	191.1	
		7-07-68	93.4	198.6	
		8-08-68	103.7(1)	188.3	
		9-11-68	109.5(1)	182.5	
03N/21W-10A01S	356.0	10-11-67	153.0	203.0	2225
		11-08-67	144.9	211.1	
		12-01-67	161.6(1)	194.4	
		1-03-68	134.2	221.8	
		2-02-68	130.2	225.8	
		3-04-68	128.3	227.7	
		4-04-68	129.0	227.0	
		5-12-68	137.0	219.0	
		6-12-68	180.6(1)	175.4	
		7-07-68	144.6	211.4	
		8-08-68	(1)		
		9-11-68	179.9	176.1	
03N/21W-10E01S	365.6	11-03-67	(4)		5121
		2-15-68	(4)		
03N/21W-11D02S	329.9	10-11-67	106.1	223.8	2225
		11-08-67	106.9	223.0	
		12-01-67	100.6	229.3	
		1-03-68	95.7	234.2	
		2-02-68	95.0	234.9	
		3-04-68	94.1	235.8	
		4-04-68	93.1	236.8	
		5-12-68	107.0	222.9	
		6-12-68	106.1	223.8	
		7-07-68	106.0	223.9	
		8-08-68	141.0(1)	188.9	
		9-11-68	137.0(1)	192.9	
03N/21W-11E03S	315.0	10-11-67	87.8	227.2	2225
		11-08-67	85.8	229.2	
		12-01-67	86.9	228.1	
		1-03-68	84.9	230.1	
		2-02-68	77.8	237.2	
		3-04-68	76.9	238.1	
		4-04-68	75.8	239.2	
		5-12-68	85.2	229.8	
		6-12-68	85.8	229.2	

SANTA PAULA HYDRO SUBUNIT U-03.80

SANTA PAULA HYDRO SUBAREA U-03.81

STATE WELL NUMBER	GROUND SURFACE ELEVATION IN FEET	DATE	GROUND SURFACE TO WATER SURFACE IN FEET	WATER SURFACE ELEVATION IN FEET	AGENCY SUPPLYING DATA
03N/21W-11E03S (CONT.)	315.0	7-07-68	126.8(1)	188.2	2225
		8-08-68	118.5(1)	196.5	
		9-11-68	108.7(1)	206.3	
03N/21W-11F03S	306.0	10-11-67	74.5	231.5	2225
		11-08-67	76.3	229.7	
		12-01-67	78.0	228.0	
		1-03-68	72.1	233.9	
		2-02-68	70.1	235.9	
		3-04-68	68.1	237.9	
		4-04-68	70.6	235.4	
		5-12-68	71.6	234.4	
		6-12-68	91.6(1)	214.4	
		7-07-68	95.3(1)	210.7	
		8-08-68	89.3	216.7	
		9-11-68	92.5	213.5	
03N/21W-11P01S	251.0	10-26-67	19.1	231.9	5411
		11-24-67	17.4	233.6	
		12-29-67	18.1	232.9	
		1-26-68	14.1	236.9	
		2-22-68	14.0	237.0	
		3-30-68	13.1	237.9	
		4-27-68	13.3	237.7	
		5-30-68	16.0	235.0	
		6-26-68	18.4	232.6	
		7-30-68	20.2	230.8	
		8-26-68	21.3	229.7	
03N/21W-12D03S	301.9	8-15-68	54.3	247.6	5121
03N/21W-12E01S	278.0	10-11-67	47.4(1)	230.6	2225
		11-09-67	47.0(1)	231.0	
		12-04-67	14.9	263.1	
		1-03-68	13.3	264.7	
		2-02-68	12.9	265.1	
		3-04-68	12.8	265.2	
		4-04-68	12.1	265.9	
		5-12-68	21.8	256.2	
		6-12-68	46.0	232.0	
		7-07-68	44.7	233.3	
		8-10-68	49.9(1)	228.1	
		9-15-68	51.6(1)	226.4	
03N/21W-12E04S	276.0	10-11-67	56.1(1)	219.9	2225
		11-09-67	58.4(1)	217.6	
		12-04-67	11.6	264.4	
		1-03-68	10.0	266.0	
		2-02-68	9.6	266.4	
		3-04-68	9.3	266.7	
		4-04-68	9.7	266.3	
		5-12-68	44.5(1)	231.5	
		6-12-68	52.3(1)	223.7	
		7-07-68	20.8(1)	255.2	
		8-10-68	60.3(1)	215.7	
		9-15-68	64.4(1)	211.6	
03N/21W-12F03S	277.0	10-11-67	25.8	251.2	2225
		11-09-67	24.7	252.3	
		12-04-67	9.9	267.1	
		1-03-68	8.2	268.8	
		2-02-68	7.9	269.1	
		3-04-68	7.7	269.3	
		4-04-68	7.5	269.5	
		5-12-68	16.6	260.4	
		6-12-68	24.7	252.3	
		7-07-68	55.4(1)	221.6	
		8-10-68	27.6	249.4	
		9-13-68	51.5(1)	225.5	
03N/21W-15C03S	242.2	10-08-67	45.6	196.6	2225
		11-07-67	49.4	192.8	
		12-01-67	34.4	207.8	
		1-03-68	28.9	213.3	
		2-02-68	28.3	213.9	
		3-04-68	26.9	215.3	
		4-05-68	25.3	216.9	
		5-05-68	83.2(1)	159.0	
		6-15-68	44.3	197.9	
		7-07-68	41.1	201.1	
		8-08-68	44.5	197.7	
		9-11-68	81.3(1)	160.9	
03N/21W-15C04S	241.4	10-08-67	45.7	195.7	2225
		11-07-67	48.9(1)	192.5	
		12-01-67	32.8	208.6	
		1-03-68	27.0	214.4	
		2-02-68	38.6(1)	202.8	
		3-04-68	38.3	203.1	
		4-05-68	21.8	219.6	
		5-05-68	29.9	211.5	
		6-15-68	39.9	201.5	
		7-07-68	38.3	203.1	
		8-10-68	57.3(1)	184.1	
		9-11-68	57.8(1)	183.6	
03N/21W-16G01S	244.1	10-07-67	58.2	185.9	2225
		11-07-67	56.0	188.1	

See page 113 for key to terms & abbreviations

TABLE C-1 (Cont.)

GROUND WATER LEVELS AT WELLS

SANTA CLARA-CALLEGUAS HYDRO UNIT U-03.00

SANTA PAULA HYDRO SUBUNIT U-03.80

SANTA PAULA HYDRO SUBAREA U-03.81

STATE WELL NUMBER	GROUND SURFACE ELEVATION IN FEET	DATE	GROUND SURFACE TO WATER SURFACE IN FEET	WATER SURFACE ELEVATION IN FEET	AGENCY SUPPLYING DATA
03N/21W-16G01S (CONT.)	244.1	12-01-67	44.0	200.1	2225
		1-03-68	40.0	204.1	
		2-02-68	43.2(1)	200.9	
		3-04-68	42.9(1)	201.2	
		4-05-68	36.8	207.3	
		5-12-68	46.9(1)	197.2	
		6-15-68	53.2(1)	190.9	
		7-18-68	56.4(1)	187.7	
		8-08-68	57.6(1)	186.5	
		9-11-68	64.1(1)	180.0	
03N/21W-16K01S	232.0	10-07-67	38.3	193.7	2225
		11-07-67	62.1(1)	169.9	
		12-01-67	32.0	200.0	
		1-02-68	27.3	204.7	
		2-02-68	27.0	205.0	
		3-04-68	25.5	206.5	
		4-05-68	24.2	207.8	
		5-05-68	31.3	200.7	
		6-15-68	37.4	194.6	
		7-07-68	37.3	194.7	
		8-10-68	41.7	190.3	
		9-13-68	75.7(1)	156.3	
03N/21W-16K02S	228.0	10-07-67	36.0	192.0	2225
		11-07-67	36.5	191.5	
		12-01-67	27.7	200.3	
		1-02-68	23.3	204.7	
		2-02-68	23.8	204.2	
		3-04-68	22.1	205.9	
		4-05-68	20.8	207.2	
		5-05-68	26.7	201.3	
		6-15-68	32.9	195.1	
		7-07-68	34.8	193.2	
		8-10-68	42.5	185.5	
		9-13-68	41.5	186.5	
03N/21W-16K03S	228.7	10-07-67	33.0	195.7	2225
		11-07-67	104.4(1)	124.3	
		12-01-67	28.3	200.4	
		1-02-68	23.9	204.8	
		2-02-68	33.1	195.6	
		3-04-68	21.9	206.8	
		4-05-68	21.0	207.7	
		5-05-68	26.8	201.9	
		6-15-68	33.1	195.6	
		7-07-68	33.9	194.8	
		8-10-68	45.8	182.9	
		9-13-68	105.2(1)	123.5	
03N/21W-17Q01S	284.0	11-03-67	94.3	189.7	5121
		2-15-68	83.5	200.5	
		5-17-68	89.8	194.2	
		8-15-68	100.8	183.2	
03N/21W-19G01S	248.0	10-07-67	76.2	171.8	2225
		11-07-67	79.5	168.5	
		12-01-67	65.5	182.5	
		1-02-68	62.2	185.8	
		2-02-68	61.7	186.3	
		3-04-68	62.4	185.6	
		4-05-68	59.3	188.7	
		5-05-68	62.6	185.4	
		6-15-68	74.0	174.0	
		7-07-68	70.4	177.6	
		8-10-68	161.9	86.1	
		9-13-68	83.4	164.6	
03N/21W-19H06S	248.0	10-08-67	74.5	173.5	2225.
		11-07-67	172.0(1)	76.0	
		12-01-67	65.8	182.2	
		1-02-68	74.8	173.2	
		2-02-68	61.5	186.5	
		3-04-68	61.3	186.7	
		4-05-68	59.7	188.3	
		5-05-68	67.8	180.2	
		6-15-68	74.7	173.3	
		7-07-68	71.0	177.0	
		8-10-68	167.5(1)	80.5	
		9-13-68	162.0(1)	86.0	
03N/21W-19R01S	235.9	11-03-67	55.3	180.6	5121
		2-15-68	45.9	190.0	
		5-17-68	(1)		
		8-22-68	54.9	181.0	
03N/21W-20J02S	203.3	11-03-67	(4)		5121
		2-15-68	(4)		
		8-22-68	(4)		
03N/21W-21B01S	220.8	10-28-67	25.9	194.9	5411
		11-24-67	23.7	197.1	
		12-29-67	19.9	200.9	
		1-26-68	18.9	201.9	
		2-22-68	17.3	203.5	
		3-30-68	16.5	204.3	
		4-27-68	17.7	203.1	
		5-30-68	22.5	198.3	

SANTA PAULA HYDRO SUBUNIT U-03.80

SANTA PAULA HYDRO SUBAREA U-03.81

STATE WELL NUMBER	GROUND SURFACE ELEVATION IN FEET	DATE	GROUND SURFACE TO WATER SURFACE IN FEET	WATER SURFACE ELEVATION IN FEET	AGENCY SUPPLYING DATA
03N/21W-21B01S (CONT.)	220.8	6-26-68	24.8	196.0	5411
		7-29-68	26.8	194.0	
		8-28-68	29.1	191.7	
		9-26-68	30.7	190.1	
03N/21W-29B01S	192.0	10-28-67	(1)		5411
		11-24-67	11.8	180.2	
		12-29-67	10.6	181.4	
		1-26-68	9.8	182.2	
		2-22-68	(1)		
		3-30-68	6.7	185.3	
		4-27-68	7.4	184.6	
		5-30-68	9.4	182.6	
		6-26-68	11.5	180.5	
		7-29-68	13.3	178.7	
		8-28-68	(1)		
03N/21W-30F01S	220.7	11-03-67	77.0(1)	143.7	5121
		2-15-68	46.2	174.5	
		5-17-68	77.0(1)	143.7	
		8-22-68	57.6	163.1	
03N/21W-31B01S	174.7	10-28-67	(1)		5411
		11-24-67	15.1	159.6	
		12-29-67	12.7	162.0	
		1-26-68	13.6	161.1	
		2-22-68	11.1	163.6	
		3-30-68	11.8	162.9	
		4-27-68	12.3	162.4	
		5-30-68	15.6	159.1	
		6-26-68	(1)		
		7-29-68	17.9	156.8	
		8-28-68	17.8	156.9	
03N/22W-34R01S	266.2	11-07-67	118.6	147.6	5121
		2-20-68	106.7	159.5	
		5-17-68	111.7	154.5	
		8-22-68	117.3	148.9	
03N/22W-36K02S	180.6	11-03-67	26.0	154.6	5121
		2-15-68	16.5	164.1	
		5-17-68	22.3	158.3	
		8-22-68	27.0	153.6	

SISAR HYDRO SUBAREA U-03.82

STATE WELL NUMBER	GROUND SURFACE ELEVATION IN FEET	DATE	GROUND SURFACE TO WATER SURFACE IN FEET	WATER SURFACE ELEVATION IN FEET	AGENCY SUPPLYING DATA
04N/22W-12F01S	1616.0	11-09-67	129.7	1486.3	5121
		2-27-68	134.1	1481.9	
		5-14-68	134.6	1481.4	
		8-15-68	138.8	1477.2	

See page 113 for key to terms & abbreviations

TABLE C-1 (Cont.)

GROUND WATER LEVELS AT WELLS

SANTA CLARA-CALLEGUAS HYDRO UNIT U-03.00

SESPE HYDRO SUBUNIT U-03.C0

FILLMORE HYDRO SUBAREA U-03.C1

STATE WELL NUMBER	GROUND SURFACE ELEVATION IN FEET	DATE	GROUND SURFACE TO WATER SURFACE IN FEET	WATER SURFACE ELEVATION IN FEET	AGENCY SUPPLYING DATA
03N/19W-05D01S	465.6	12-29-67	63.3	402.3	5411
		1-26-68	62.8	402.8	
		2-22-68	63.5	402.1	
		3-30-68	63.8	401.8	
		4-27-68	64.0	401.6	
		5-30-68	66.0	399.6	
		6-26-68	67.9	397.7	
		7-30-68	69.5	396.1	
		8-28-68	71.6	394.0	
03N/19W-06D02S	433.3	10-24-67	49.5	383.8	5121
		2-14-68	46.1	387.2	
		5-15-68	49.4	383.9	
		8-09-68	53.3	380.0	
03N/20W-01C04S	404.2	10-24-67	29.5	374.7	5121
		2-14-68	29.2	375.0	
		5-15-68	50.6(1)	353.6	
		8-09-68	34.6	369.6	
03N/20W-02A01S	375.6	10-28-67	20.1	355.5	5411
		11-24-67	19.5	356.1	
		12-29-67	17.6	358.0	
		1-26-68	17.8	357.8	
		2-22-68	17.8	357.8	
		3-30-68	17.8	357.8	
		4-27-68	18.9	356.7	
		5-30-68	20.8	354.8	
		6-26-68	21.9	353.7	
		7-30-68	22.9	352.7	
		8-28-68	25.5	350.1	
03N/20W-03D01S	345.5	10-26-67	.4	345.1	5121
		2-14-68	FLOW		
		5-15-68	FLOW		
		8-15-68	4.8	340.7	
		8-15-68	4.8	340.7	
03N/20W-03N01S	341.8	10-28-67	15.7	326.1	5411
		11-24-67	13.4	328.4	
		12-29-67	11.5	330.3	
		1-26-68	11.5	330.3	
		2-22-68	11.0	330.8	
		3-30-68	12.2	329.6	
		4-27-68	11.9	329.9	
		5-30-68	(1)		
		6-26-68	15.5	326.3	
		7-30-68	(1)		
		8-28-68	18.0	323.8	
03N/20W-05D01S	437.8	10-26-67	(1)		5121
		2-15-68	130.3	307.5	
		5-17-68	(1)		
		8-15-68	157.9	279.9	
03N/20W-08A01S	319.6	10-28-67	13.1	306.5	5411
		11-24-67	9.8	309.8	
		12-29-67	9.3	310.3	
		1-26-68	10.0	309.6	
		2-22-68	9.3	310.3	
		3-30-68	9.3	310.3	
		4-27-68	11.4	308.2	
		5-30-68	11.5	308.1	
		6-26-68	12.3	307.3	
		7-30-68	13.3	306.3	
		8-28-68	13.8	305.8	
03N/20W-10D02S	336.3	10-24-67	(1)		5121
		2-14-68	10.0	326.3	
		5-16-68	10.0	326.3	
		8-09-68	13.2	323.1	
03N/20W-11C01S	397.4	10-24-67	47.8	349.6	5121
		2-14-68	44.1	353.3	
		5-15-68	44.8	352.6	
03N/21W-01N01S	320.3	10-26-67	69.4	250.9	5121
		2-15-68	51.4	268.9	
		5-17-68	(1)		
		8-15-68	(1)		
03N/21W-12B01S	279.0	10-07-67	8.8	270.2	5411
		10-14-67	8.4	270.6	
		10-21-67	8.7	270.3	
		10-28-67	9.0	270.0	
		11-04-67	9.2	269.8	
		11-11-67	9.2	269.8	
		11-18-67	9.3	269.7	
		11-25-67	8.5	270.5	
		12-02-67	8.1	270.9	
		12-09-67	7.9	271.1	
		12-16-67	7.8	271.2	
		12-23-67	7.6	271.4	
		12-30-67	7.4	271.6	
		1-06-68	7.3	271.7	
		1-13-68	6.7	272.3	
		1-20-68	6.4	272.6	

SESPE HYDRO SUBUNIT U-03.C0

FILLMORE HYDRO SUBAREA U-03.C1

STATE WELL NUMBER	GROUND SURFACE ELEVATION IN FEET	DATE	GROUND SURFACE TO WATER SURFACE IN FEET	WATER SURFACE ELEVATION IN FEET	AGENCY SUPPLYING DATA
03N/21W-12B01S (CONT.)	279.0	1-27-68	6.4	272.6	5411
		2-03-68	6.3	272.7	
		2-10-68	6.3	272.7	
		2-17-68	6.0	273.0	
		2-24-68	5.9	273.1	
		3-02-68	5.9	273.1	
		3-09-68	5.3	273.7	
		3-16-68	5.4	273.6	
		3-23-68	5.4	273.6	
		3-30-68	5.1	273.9	
		4-06-68	5.5	273.5	
		4-13-68	5.6	273.4	
		4-20-68	5.6	273.4	
		4-27-68	5.8	273.2	
		5-04-68	6.0	273.0	
		5-11-68	6.3	272.7	
		5-18-68	6.6	272.4	
		5-25-68	6.8	272.2	
		6-01-68	7.1	271.9	
		6-13-68	7.8	271.2	
		6-20-68	7.8	271.2	
		6-27-68	7.9	271.1	
		7-03-68	8.2	270.8	
		7-10-68	8.5	270.5	
		7-17-68	8.7	270.3	
		7-24-68	8.9	270.1	
		7-31-68	8.9	270.1	
		8-07-68	9.2	269.8	
		8-14-68	9.4	269.6	
		8-21-68	9.6	269.4	
		8-28-68	9.8	269.2	
		9-04-68	10.0	269.0	
		9-11-68	10.1	268.9	
		9-17-68	10.1(2)	268.9	
		9-24-68	10.2	268.8	
04N/19W-30D01S	437.6	10-24-67	(1)		5121
		2-14-68	37.8	399.8	
		5-15-68	40.2	397.4	
		8-15-68	44.3	393.3	
04N/19W-30J01S	447.6	10-24-67	(1)		5121
		2-08-68	45.1	402.5	
		5-15-68	47.6	400.0	
		8-09-68	52.3	395.3	
04N/19W-30R01S	441.9	10-24-67	27.5	414.4	5121
		2-14-68	26.8	415.1	
		5-15-68	30.1	411.8	
		8-09-68	36.3	405.6	
04N/19W-31E01S	417.8	10-27-67	11.9	405.9	5411
		11-24-67	12.5	405.3	
		12-29-67	11.8	406.0	
		1-26-68	13.4	404.4	
		2-22-68	14.8	403.0	
		3-30-68	14.1	403.7	
		4-27-68	15.3	402.5	
		5-30-68	18.4	399.4	
		6-26-68	20.6	397.2	
		7-30-68	23.0	394.8	
		8-28-68	24.8	393.0	
		9-26-68	26.8	391.0	
04N/19W-32A02S	468.0	10-07-67	3.2	464.8	5411
		10-14-67	3.4	464.6	
		10-21-67	3.1	464.9	
		10-28-67	3.8	464.2	
		11-04-67	4.1	463.9	
		11-11-67	4.1	463.9	
		11-20-67	3.3	464.7	
		11-27-67	2.8	465.2	
		12-04-67	2.2	465.8	
		12-11-67	2.7	465.3	
		12-18-67	2.8	465.2	
		12-22-67	2.9	465.1	
		12-29-67	3.0	465.0	
		1-02-68	3.0	465.0	
		1-08-68	3.1	464.9	
		1-15-68	3.2	464.8	
		1-22-68	3.3	464.7	
		1-29-68	3.4	464.6	
		2-05-68	3.3	464.7	
		2-12-68	3.5	464.5	
		2-19-68	3.5	464.5	
		2-26-68	3.6	464.4	
		3-04-68	3.7	464.3	
		3-11-68	3.3	464.7	
		3-18-68	3.5	464.5	
		3-25-68	3.6	464.4	
		3-30-68	3.7	464.3	
		4-06-68	4.0	464.0	
		4-13-68	3.8	464.2	
		4-20-68	3.9	464.1	
		4-27-68	4.3	463.7	
		5-04-68	5.2	462.8	
		5-11-68	5.1	462.9	
		5-18-68	5.6	462.4	

See page 113 for key to terms & abbreviations

TABLE C-1 (Cont.)

GROUND WATER LEVELS AT WELLS

SANTA CLARA-CALLEGUAS HYDRO UNIT U-03.00

SESPE HYDRO SUBUNIT U-03.C0

FILLMORE HYDRO SUBAREA U-03.C1

STATE WELL NUMBER	GROUND SURFACE ELEVATION IN FEET	DATE	GROUND SURFACE TO WATER SURFACE IN FEET	WATER SURFACE ELEVATION IN FEET	AGENCY SUPPLYING DATA
04N/19W-32A02S (CONT.)	468.0	5-25-68	6.1	461.9	5411
		6-01-68	6.0	462.0	
		6-13-68	6.4	461.6	
		6-20-68	6.6	461.4	
		6-27-68	6.7	461.3	
		7-03-68	6.7	461.3	
		7-10-68	7.1	460.9	
		7-17-68	7.7	460.3	
		7-24-68	7.9	460.1	
		7-31-68	8.1	459.9	
		8-07-68	8.0	460.0	
		8-14-68	8.2	459.8	
		8-21-68	8.5	459.5	
		8-28-68	8.6	459.4	
		9-04-68	8.4	459.6	
		9-11-68	8.9	459.1	
		9-17-68	9.1	458.9	
		9-24-68	9.4	458.6	
04N/19W-32J02S	466.6	10-13-67	5.8	460.8	5121
		2-08-68	5.8	460.8	
		8-08-68	9.8	456.8	
04N/19W-32M02S	447.3	10-24-67	-19.0	468.3	5121
		2-07-68	-32.8	432.3	
		5-10-68	-30.5	430.0	
		8-08-68	-29.5	429.0	
04N/19W-33D01S	473.2	10-13-67	1.6(6)	471.6	5121
		2-08-68	.9	472.3	
		5-10-68	2.8	470.4	
		8-08-68	7.0	466.2	
04N/19W-33D03S	474.3	10-13-67	FLOW		5121
		2-08-68	FLOW		
		5-10-68	.4	473.9	
		8-08-68	(1)		
04N/19W-33D04S	474.3	10-13-67	FLOW		5121
		2-08-68	FLOW		
		5-10-68	.3	474.0	
		8-08-68	(1)		
04N/20W-26A02S	430.7	10-24-67	47.1	383.6	5121
		2-14-68	42.0	388.7	
		5-15-68	45.0	385.7	
		8-15-68	54.2	376.5	
04N/20W-26D01S	538.6	10-24-67	(1)		5121
		2-14-68	153.1	385.5	
		5-15-68	(1)		
		8-15-68	(1)		
04N/20W-26L01S	428.0	10-27-67	47.7	380.3	5411
		11-24-67	46.1	381.9	
		12-29-67	43.9	384.1	
		1-26-68	44.3	383.7	
		2-22-68	44.2	383.8	
		3-30-68	43.7	384.3	
		4-27-68	45.5	382.5	
		5-30-68	48.0	380.0	
		6-26-68	49.8	378.2	
		7-30-68	51.7	376.3	
		8-28-68	53.4	374.6	
		9-26-68	55.3	372.7	
04N/20W-27N01S	527.3	10-24-67	146.9	380.4	5121
		2-14-68	140.5	386.8	
		5-15-68	144.1	383.2	
		8-15-68	152.1	375.2	
04N/20W-31P01S	520.0	10-26-67	248.0(5)	272.0	5121
		2-15-68	226.0(5)	294.0	
		5-17-68	(1)		
		8-15-68	(1)		
04N/20W-33C03S	526.0	10-26-67	157.5	368.5	5121
		2-14-68	150.6	375.4	
		5-15-68	149.9	376.1	
		8-15-68	(1)		
04N/20W-36D04S	401.0	10-24-67	16.4	384.6	5121
		2-14-68	16.0	385.0	
		5-15-68	16.7	384.3	
		8-15-68	22.2	378.8	

PIRU HYDRO SUBUNIT U-03.D0

PIRU HYDRO SUBAREA U-03.D1

STATE WELL NUMBER	GROUND SURFACE ELEVATION IN FEET	DATE	GROUND SURFACE TO WATER SURFACE IN FEET	WATER SURFACE ELEVATION IN FEET	AGENCY SUPPLYING DATA
04N/18W-19R01S	654.9	10-13-67	101.9	553.0	5121
		2-08-68	110.5	544.4	
		5-09-68	119.9(1)	535.0	
		8-08-68	124.5	530.4	
04N/18W-20R01S	659.7	10-13-67	93.9	565.8	5121
		1-31-68	107.9	551.8	
		5-09-68	103.0	556.7	
		8-08-68	107.9	551.8	
04N/18W-27B01S	729.9	10-13-67	98.9	631.0	5121
		1-31-68	88.7	641.2	
		5-09-68	87.9	642.0	
		8-08-68	117.2	612.7	
04N/18W-27B02S	713.0	10-28-67	86.4	626.6	5411
		11-24-67	91.3	621.7	
		12-29-67	78.2	634.8	
		1-26-68	69.8	643.2	
		2-22-68	64.2	648.8	
		3-30-68	60.0	653.0	
		4-27-68	66.1	646.9	
		5-30-68	81.2	631.8	
		6-26-68	91.0	622.0	
		7-30-68	99.7	613.3	
		8-28-68	107.0	606.0	
04N/18W-28C02S	676.0	10-13-67	113.6	562.4	5121
		1-31-68	119.2	556.8	
		5-09-68	134.6(1)	541.4	
		8-08-68	(1)		
04N/18W-29K01S	640.5	10-13-67	103.5(1)	537.0	5121
		2-07-68	105.5(1)	535.0	
		5-09-68	94.0	546.5	
		8-08-68	(1)		
04N/18W-29P02S	646.1	10-13-67	85.2	560.9	5121
		2-07-68	94.4	551.7	
		5-09-68	95.5	550.6	
		8-08-68	99.6	546.5	
04N/18W-30G02S	627.3	10-27-67	79.8	547.5	5411
		11-24-67	82.7	544.6	
		12-29-67	85.4	541.9	
		1-26-68	85.6	541.7	
		2-22-68	86.6	540.7	
		3-30-68	88.1	539.2	
		4-27-68	89.1	538.2	
		5-30-68	89.7	537.6	
		6-26-68	91.0	536.3	
		7-30-68	92.4	534.9	
		8-28-68	94.7	532.6	
		9-27-68	98.7	528.6	
04N/18W-30K01S	626.1	10-27-67	78.1	548.0	5411
		11-24-67	80.9	545.2	
		12-29-67	82.5	543.6	
		1-26-68	83.1	543.0	
		2-22-68	84.8	541.3	
		3-30-68	86.2	539.9	
		4-27-68	87.3	538.8	
		5-30-68	88.0	538.1	
		6-26-68	89.2	536.9	
		7-30-68	89.9	536.2	
		8-28-68	91.6	534.5	
04N/18W-31C01S	607.0	10-27-67	58.3	548.7	5411
		11-24-67	61.9	545.1	
		12-29-67	63.5	543.5	
		1-26-68	65.2	541.8	
		2-22-68	67.5	539.5	
		3-30-68	69.0	538.0	
		4-27-68	69.8	537.2	
		5-30-68	71.4	535.6	
		6-26-68	71.7	535.3	
		7-30-68	73.7	533.3	
		8-28-68	75.2	531.8	
		9-26-68	79.4	527.6	
04N/19W-25C02S	610.4	10-13-67	79.5	530.9	5121
		2-08-68	83.3	527.1	
		5-09-68	95.8	514.6	
		8-08-68	95.0	515.4	
04N/19W-25K02S	593.7	10-13-67	52.6	541.1	5121
		2-08-68	60.0	533.7	
		5-09-68	68.6	525.1	
		8-08-68	(1)		
04N/19W-25L04S	581.7	10-27-67	(1)		5411
		11-24-67	47.5	534.2	
		12-29-67	47.8	533.9	
		1-26-68	(1)		
		2-22-68	51.4	530.3	
		3-30-68	54.4	527.3	
		4-27-68	57.0	524.7	

See page 113 for key to terms & abbreviations

TABLE C-1 (Cont.)

GROUND WATER LEVELS AT WELLS

STATE WELL NUMBER	GROUND SURFACE ELEVATION IN FEET	DATE	GROUND SURFACE TO WATER SURFACE IN FEET	WATER SURFACE ELEVATION IN FEET	AGENCY SUPPLYING DATA
SANTA CLARA-CALLEGUAS HYDRO UNIT					U-03.00
PIRU HYDRO SUBUNIT					U-03.D0
PIRU HYDRO SUBAREA					U-03.D1
04N/19W-25L04S (CONT.)	581.7	5-30-68	58.1	523.6	5411
		6-26-68	(1)		
		7-30-68	(1)		
		8-28-68	(1)		
04N/19W-26P01S	565.0	10-13-67	40.0	525.0	5121
		2-08-68	43.7	521.3	
		5-10-68	53.0	512.0	
		8-08-68	(1)		
04N/19W-34D04S	507.4	10-13-67	13.5	493.9	5121
		2-08-68	13.9	493.5	
		5-10-68	25.4(1)	482.0	
		8-08-68	(1)		
04N/19W-34K01S	522.8	10-13-67	14.3	508.5	5121
		2-08-68	18.9	503.9	
		5-10-68	23.3	499.5	
		8-08-68	29.6	493.2	
04N/19W-34M02S	501.2	10-28-67	(1)		5411
		11-24-67	7.1	494.1	
		12-29-67	7.7	493.5	
		1-26-68	8.3	492.9	
		2-22-68	8.8	492.4	
		3-30-68	9.1	492.1	
		4-27-68	10.1	491.1	
		5-30-68	(1)		
		6-26-68	15.3	485.9	
		7-30-68	(1)		
		8-28-68	19.4	481.8	
04N/19W-35L02S	540.1	10-27-67	20.2	519.9	5411
		11-24-67	20.7	519.4	
		12-29-67	24.2	515.9	
		1-26-68	24.6	515.5	
		2-22-68	25.0	515.1	
		3-30-68	25.9	514.2	
		4-27-68	27.7	512.4	
		5-30-68	31.0	509.1	
		6-26-68	32.4	507.7	
		7-30-68	34.6	505.5	
		8-28-68	37.6	502.5	
05N/18W-33G02S	1066.0	11-01-67	27.7	1038.3	5411
		12-04-67	26.0	1040.0	
		1-04-68	29.5(1)	1036.5	
		1-29-68	26.4	1039.6	
		3-01-68	27.8	1038.2	
		6-06-68	26.0	1040.0	
		6-24-68	26.8	1039.2	
		7-29-68	27.9	1038.1	
		9-02-68	28.7	1037.3	
		9-30-68	29.5	1036.5	
UPPER PIRU HYDRO SUBAREA					U-03.D2
05N/18W-15P01S	1042.0	10-30-67	14.3	1027.7	5411
		12-04-67	13.7	1028.3	
		1-02-68	13.0	1029.0	
		1-29-68	12.6	1029.4	
		3-01-68	14.1	1027.9	
		7-29-68	17.0	1025.0	
		9-02-68	18.3	1023.7	
		9-30-68	18.9	1023.1	
HUNGRY VALLEY HYDRO SUBAREA					U-03.D3
08N/18W-17J01S	3430.0	10-30-67	60.6	3369.4	5050
		11-06-67	73.5	3356.5	1101
		1-05-68	50.6	3379.4	5050
		2-07-68	49.5	3380.5	
		3-07-68	48.7	3381.3	
		4-03-68	47.9	3382.1	
		4-08-68	68.0	3362.0	1101
		4-30-68	46.7	3383.3	5050
		5-29-68	45.9	3384.1	
		7-03-68	45.1	3384.9	
		8-05-68	47.6	3382.4	
		9-12-68	44.3	3385.7	
08N/18W-22B01S	3325.0	11-15-67	59.8	3265.2	5050
		1-05-68	58.6	3266.4	
		2-07-68	58.7	3266.3	
		3-07-68	58.8	3266.2	
		4-03-68	58.5	3266.5	
		4-30-68	58.9	3266.1	
		5-29-68	58.8	3266.2	
		7-03-68	58.7	3266.3	
		8-05-68	61.7	3263.3	
		9-12-68	67.6	3257.4	
08N/19W-12L01S	3780.0	11-06-67	FLOW		1101
		4-08-68	FLOW		
PIRU HYDRO SUBUNIT					U-03.D0
HUNGRY VALLEY HYDRO SUBAREA					U-03.D3
08N/19W-12M01S	3826.5	11-06-67	FLOW		1101
		4-08-68	FLOW		
08N/19W-12M02S	3826.0	11-06-67	.0	3826.0	1101
		4-08-68	.0	3826.0	

See page 113 for key to terms & abbreviations

TABLE C-I (Cont.)

GROUND WATER LEVELS AT WELLS

SANTA CLARA-CALLEGUAS HYDRO UNIT U-03.00

UPPER SANTA CLARA R HYDRO SUBUNIT U-03.E0
EASTERN HYDRO SUBAREA U-03.E1

STATE WELL NUMBER	GROUND SURFACE ELEVATION IN FEET	DATE	GROUND SURFACE TO WATER SURFACE IN FEET	WATER SURFACE ELEVATION IN FEET	AGENCY SUPPLYING DATA
03N/15W-05D02S	1467.0	10-29-67	13.9	1453.1	1101
		3-25-68	19.7	1447.3	
03N/15W-05H01S	1525.0	10-29-67	13.1	1511.9	1101
		3-25-68	15.7	1509.3	
03N/15W-06A01S	1447.0	10-29-67	8.8	1438.2	1101
		3-25-68	12.4	1434.6	
03N/16W-01M01S	1310.5	11-13-67	72.5	1238.0	1101
		3-26-68	72.2	1238.3	
03N/16W-02J01S	1318.0	11-13-67	85.1	1232.9	1101
		3-26-68	90.9	1227.1	
03N/16W-03H02S	1300.0	10-28-67	94.9	1205.1	1101
		3-26-68	89.6	1210.4	
03N/16W-03R01S	1325.0	10-28-67	(3)		1101
03N/16W-04A02S	1273.0	10-28-67	(4)		1101
03N/16W-11A01S	1388.0	11-13-67	59.1	1328.9	1101
		3-26-68	65.7	1322.3	
03N/16W-11A02S	1400.0	3-26-68	(2)		1101
03N/16W-11D02S	1377.0	10-28-67	34.8	1342.2	1101
		3-26-68	17.1	1359.9	
03N/16W-11H02S	1430.0	11-13-67	149.7	1280.3	1101
		3-26-68	160.3	1269.7	
03N/16W-12A03S	1400.0	11-13-67	9.9	1390.1	1101
		3-25-68	6.1	1393.9	
03N/16W-13A01S	1600.0	11-13-67	91.3	1508.7	1101
		3-26-68	(1)		
04N/14W-17E01S	1690.0	10-24-67	34.7	1655.3	1101
		3-25-68	33.5	1656.5	
04N/14W-17E02S	1690.0	10-24-67	(9)		1101
04N/14W-17H01S	1725.0	10-24-67	(1)		1101
		3-25-68	(1)		
04N/14W-18F01S	1632.0	10-24-67	15.9(6)	1616.1	1101
		3-25-68	14.7	1617.3	
04N/14W-18H01S	1675.0	10-24-67	16.9	1658.1	1101
		3-25-68	17.5	1657.5	
04N/14W-31E01S	2075.0	11-13-67	FLOW		1101
		3-25-68	4.1	2070.9	
04N/14W-31E02S	2076.0	3-25-68	68.3	2007.7	1101
04N/15W-01A02S	1851.0	10-25-67	42.7	1808.3	1101
		3-26-68	51.8	1799.2	
04N/15W-01B02S	1825.0	10-25-67	43.9	1781.1	1101
		3-26-68	48.9	1776.1	
04N/15W-01C02S	1825.0	10-25-67	(9)		1101
04N/15W-01C03S	1825.0	10-25-67	189.5(1)	1635.5	1101
		3-26-68	181.5	1643.5	
04N/15W-01E01S	1775.0	10-25-67	(9)		1101
		3-26-68	(9)		
04N/15W-02J01S	1730.0	10-25-67	41.4	1688.6	1101
		3-26-68	44.7	1685.3	
04N/15W-02J02S	1735.0	10-25-67	41.9	1693.1	1101
		3-26-68	38.4	1696.6	
04N/15W-05B01S	1482.0	10-26-67	18.4	1463.6	1101
		3-27-68	20.4	1461.6	
04N/15W-05C01S	1437.0	10-26-67	10.4	1426.6	1101
		3-27-68	10.7	1426.3	
04N/15W-06F01S	1374.0	10-26-67	8.8	1365.2	1101
		3-27-68	9.6	1364.4	
04N/15W-06H01S	1420.0	10-26-67	4.8	1415.2	1101
		3-27-68	6.5	1413.5	
04N/15W-06K01S	1396.0	10-26-67	3.2	1392.8	1101
		3-27-68	2.2	1393.8	
04N/15W-06P02S	1353.0	10-26-67	20.5	1332.5	1101
		2-13-68	(0)		
		3-27-68	(1)		

UPPER SANTA CLARA R HYDRO SUBUNIT U-03.E0
EASTERN HYDRO SUBAREA U-03.E1

STATE WELL NUMBER	GROUND SURFACE ELEVATION IN FEET	DATE	GROUND SURFACE TO WATER SURFACE IN FEET	WATER SURFACE ELEVATION IN FEET	AGENCY SUPPLYING DATA
04N/15W-11B01S	1690.0	1-02-68	52.2	1637.8	1101
		3-05-68	53.4	1636.6	
		3-26-68	49.6	1640.4	
		5-07-68	50.2	1639.8	
		7-10-68	(2)		
		9-24-68	52.6	1637.4	
04N/15W-11B02S	1703.0	10-25-67	52.7	1650.3	1101
		3-26-68	57.2	1645.8	
04N/15W-11F01S	1651.0	10-24-67	40.7	1610.3	1101
		1-02-68	41.0	1610.0	
		3-05-68	41.5	1609.5	
		3-25-68	41.0	1610.0	
04N/15W-11F04S	1655.0	10-24-67	38.1	1616.9	1101
		3-25-68	37.9	1617.1	
04N/15W-11N01S	1609.0	10-24-67	(1)		1101
		3-25-68	46.8	1562.2	
04N/15W-11N03S	1621.0	10-24-67	51.3	1569.7	1101
		3-25-68	48.1	1572.9	
04N/15W-13P01S	1573.0	10-24-67	11.2	1561.8	1101
		1-02-68	11.9	1561.1	
		3-05-68	12.8	1560.2	
		3-26-68	12.0	1561.0	
		5-07-68	61.4	1511.6	
		9-24-68	17.3	1555.7	
04N/15W-13P03S	1573.0	3-25-68	9.3	1563.7	1101
04N/15W-13Q01S	1590.0	10-24-67	8.4	1581.6	1101
		3-25-68	5.8	1584.2	
04N/15W-13Q02S	1592.0	10-24-67	11.1	1580.9	1101
		3-25-68	7.8	1584.2	
04N/15W-14J01S	1558.0	10-24-67	9.2	1548.8	1101
		3-25-68	7.9	1550.1	
04N/15W-14R01S	1554.0	10-24-67	(1)		1101
		3-25-68	11.2	1542.8	
04N/15W-15A01S	1600.0	10-24-67	81.1	1518.9	1101
		3-25-68	(1)		
04N/15W-15G01S	1575.0	10-24-67	56.8	1518.2	1101
		3-25-68	52.9	1522.1	
04N/15W-15G02S	1573.0	10-25-67	52.0	1521.0	1101
04N/15W-15L01S	1535.0	3-25-68	64.6	1470.4	1101
04N/15W-15N02S	1505.0	10-24-67	65.6	1439.4	1101
		3-25-68	56.8	1448.2	
04N/15W-16N01S	1377.0	10-25-67	84.3	1292.7	1101
		3-26-68	83.0	1294.0	
04N/15W-19D01S	1275.0	10-24-67	101.6	1173.4	1101
		1-02-68	102.7	1172.3	
		3-05-68	104.0	1171.0	
		3-25-68	93.6	1181.4	
		5-07-68	93.3	1181.7	
		9-24-68	88.8	1186.2	
04N/15W-20D01S	1318.0	10-25-67	116.3	1201.7	1101
		3-26-68	90.2	1227.8	
04N/15W-20F01S	1348.0	1-02-68	DRY		1101
		2-06-68	89.6	1258.4	
		3-26-68	82.0	1266.0	
		5-07-68	80.2	1267.8	
		9-24-68	(3)		
04N/15W-20R01S	1385.0	10-25-67	62.9	1322.1	1101
		3-26-68	50.2	1334.8	
04N/15W-20R02S	1387.5	10-25-67	47.5	1340.0	1101
		3-26-68	36.1	1351.4	
04N/15W-21A01S	1460.5	10-24-67	55.2	1405.3	1101
		3-25-68	38.7	1421.8	
04N/15W-21G01S	1441.0	10-24-67	37.1	1403.9	1101
		3-25-68	22.3	1418.7	
04N/15W-21J01S	1431.0	10-24-67	19.9	1411.1	1101
		3-25-68	11.5	1419.5	
04N/15W-21J02S	1440.0	10-24-67	25.2	1414.8	1101
		3-25-68	11.6	1428.4	
04N/15W-21M01S	1390.0	10-25-67	29.7	1360.3	1101
		3-26-68	(1)		

See page 113 for key to terms & abbreviations

TABLE C-1 (Cont.)

GROUND WATER LEVELS AT WELLS

SANTA CLARA-CALLEGUAS HYDRO UNIT U-03.00

UPPER SANTA CLARA R HYDRO SUBUNIT U-03.E0
EASTERN HYDRO SUBAREA U-03.E1

STATE WELL NUMBER	GROUND SURFACE ELEVATION IN FEET	DATE	GROUND SURFACE TO WATER SURFACE IN FEET	WATER SURFACE ELEVATION IN FEET	AGENCY SUPPLYING DATA
04N/15W-21H04S	1393.0	3-26-68	12.0	1381.0	1101
04N/15W-21Q02S	1414.0	10-24-67	24.8	1389.2	1101
		3-25-68	6.5	1407.5	
04N/15W-22E04S	1446.0	10-24-67	(9)		1101
04N/15W-22F02S	1457.0	10-24-67	17.5	1439.5	1101
		1-02-68	17.0	1440.0	
		2-06-68	9.1	1447.9	
		3-05-68	11.1	1445.9	
		3-26-68	7.6	1449.4	
		5-07-68	8.8	1448.2	
		7-10-68	12.0	1445.0	
		9-24-68	15.9	1441.1	
04N/15W-22L01S	1464.0	10-24-67	(1)		1101
		3-25-68	(1)		
04N/15W-23B02S	1530.0	10-24-67	1.3	1528.7	1101
		3-25-68	(1)		
04N/15W-23B03S	1550.0	10-24-67	25.1	1524.9	1101
		3-25-68	23.9	1526.1	
04N/15W-23C01S	1515.0	10-24-67	(2)		1101
		3-25-68	(2)		
04N/15W-23E01S	1515.0	10-24-67	11.2	1503.8	1101
		3-25-68	10.6	1504.4	
04N/15W-23F01S	1528.5	10-24-67	11.0	1517.5	1101
		3-25-68	11.3	1517.2	
04N/15W-23F02S	1553.0	10-24-67	(9)		1101
		3-25-68	(9)		
04N/15W-23F03S	1550.0	10-24-67	12.5	1537.5	1101
		3-25-68	14.7	1535.3	
04N/15W-23K03S	1570.0	10-24-67	3.3	1566.7	1101
		3-25-68	9.2	1560.8	
04N/15W-23Q01S	1588.0	3-25-68	9.6	1578.4	1101
04N/15W-24C01S	1580.0	10-24-67	12.9	1567.1	1101
		3-25-68	12.9	1567.1	
04N/15W-26G01S	1640.0	10-24-67	4.5	1635.5	1101
		3-25-68	14.6	1625.4	
04N/15W-26K01S	1678.0	10-24-67	16.9	1661.1	1101
		3-25-68	38.1(1)	1639.9	
04N/15W-26R02S	1686.0	10-24-67	11.9	1674.1	1101
		1-02-68	15.3	1670.7	
		3-05-68	17.4	1668.6	
		3-25-68	25.4	1660.6	
		5-07-68	27.5	1658.5	
		7-10-68	30.7	1655.3	
		9-23-68	34.3	1651.7	
04N/15W-26R04S	1715.0	11-13-67	37.5	1677.5	1101
		3-25-68	41.2	1673.8	
04N/15W-31G01S	1506.5	10-29-67	2.9	1503.6	1101
		3-25-68	5.3	1501.2	
04N/15W-31N02S	1375.0	10-29-67	33.3	1341.7	1101
		3-25-68	29.6	1345.4	
04N/15W-31P02S	1385.8	11-02-67	32.5	1353.3	1101
		1-02-68	35.9	1349.9	
		3-05-68	37.8	1348.0	
		3-25-68	37.1	1348.7	
		5-07-68	37.3	1348.5	
		7-10-68	37.3	1348.5	
		9-23-68	39.7	1346.1	
04N/15W-35J02S	1779.0	11-13-67	34.5	1744.5	1101
		3-25-68	40.7	1738.3	
04N/15W-35R01S	1812.5	11-13-67	52.3	1760.2	1101
		3-25-68	58.8	1753.7	
04N/15W-35R02S	1800.0	11-13-67	44.7	1755.3	1101
		3-25-68	54.2	1745.8	
04N/15W-36C01S	1776.0	3-25-68	36.1	1739.9	1101
04N/15W-36E01S	1770.0	3-25-68	48.3	1721.7	1101
04N/15W-36F01S	1809.0	11-13-67	66.6	1742.4	1101
		3-25-68	72.1	1736.9	
04N/15W-36F03S	1821.0	3-25-68	60.7	1760.3	1101

UPPER SANTA CLARA R HYDRO SUBUNIT U-03.E0
EASTERN HYDRO SUBAREA U-03.E1

STATE WELL NUMBER	GROUND SURFACE ELEVATION IN FEET	DATE	GROUND SURFACE TO WATER SURFACE IN FEET	WATER SURFACE ELEVATION IN FEET	AGENCY SUPPLYING DATA
04N/15W-36H01S	2075.0	11-13-67	36.5	2038.5	1101
		3-25-68	40.3	2034.7	
04N/16W-01B01S	1377.0	10-26-67	65.1	1311.9	1101
		3-27-68	64.2	1312.8	
04N/16W-01K01S	1333.0	10-26-67	70.3	1262.7	1101
		3-27-68	70.1	1262.9	
04N/16W-01P03S	1329.0	10-25-67	76.5	1252.5	1101
		3-27-68	82.0	1247.0	
04N/16W-01Q01S	1330.0	10-25-67	93.1(1)	1236.9	1101
		3-27-68	81.5	1248.5	
04N/16W-02M01S	1330.0	10-25-67	83.4	1246.6	1101
		3-26-68	85.0	1245.0	
04N/16W-04H01S	1218.4	10-15-67	37.4	1181.0	1101
		12-15-67	35.4	1183.0	
		1-15-68	32.4	1186.0	
		6-11-68	(0)		
04N/16W-06A01S	1063.0	11-01-67	(1)		1101
		3-28-68	(1)		
04N/16W-06J04S	1043.4	11-01-67	6.1	1037.3	1101
		3-28-68	(1)		
04N/16W-07Q01S	1027.0	10-15-67	26.2	1000.8	1101
		11-15-67	15.2	1011.8	
		12-15-67	14.2	1012.8	
		1-15-68	13.2	1013.8	
		2-25-68	13.2	1013.8	
		4-25-68	35.2(1)	991.8	
		5-25-68	60.2(1)	966.8	
04N/16W-09H01S	1158.0	2-13-68	(0)		1101
		3-25-68	22.0	1136.0	
		4-25-68	21.0	1137.0	
04N/16W-09H02S	1155.0	10-15-67	36.5	1118.5	1101
		11-15-67	31.5	1123.5	
		12-15-67	32.5	1122.5	
		1-15-68	26.5	1128.5	
		2-25-68	24.5	1130.5	
		3-25-68	24.5	1130.5	
		4-25-68	23.5	1131.5	
		8-15-68	28.5	1126.5	
04N/16W-12C03S	1030.2	10-15-67	15.7	1014.5	1101
		12-15-67	13.7	1016.5	
		1-15-68	12.7	1017.5	
		2-15-68	12.7	1017.5	
04N/16W-12K01S	1281.0	3-27-68	51.8	1229.2	1101
04N/16W-12K02S	1280.0	10-26-67	63.1	1216.9	1101
		3-27-68	48.4	1231.6	
04N/16W-12M01S	1265.0	10-26-67	62.3	1202.7	1101
		3-26-68	47.2	1217.8	
04N/16W-12N01S	1245.0	10-25-67	59.7	1185.3	1101
		3-26-68	46.6	1198.4	
04N/16W-12N02S	1253.0	10-25-67	(1)		1101
		3-26-68	47.4	1205.6	
04N/16W-13D01S	1240.0	10-25-67	62.9	1177.1	1101
		3-26-68	(2)		
04N/16W-14E02S	1179.0	11-15-67	96.2	1082.8	1101
		12-15-67	70.2	1108.8	
		1-15-68	70.2	1108.8	
		2-25-68	68.2	1110.8	
		3-25-68	73.2	1105.8	
		4-25-68	77.2	1101.8	
		5-25-68	77.2	1101.8	
		8-15-68	70.2	1108.8	
04N/16W-14H01S	1223.0	10-25-67	67.6	1155.4	1101
		3-26-68	(2)		
04N/16W-15Q01S	1152.9	10-15-67	81.0(1)	1071.9	1101
		11-15-67	70.0	1082.9	
		12-15-67	69.0	1083.9	
		1-15-68	71.0	1081.9	
		2-25-68	63.0	1089.9	
		3-25-68	64.0	1088.9	
		4-25-68	65.0	1087.9	
		5-25-68	66.0	1086.9	
		8-15-68	71.0	1081.9	
04N/16W-15Q03S	1153.0	10-15-67	89.0(1)	1064.0	1101
		11-15-67	69.0	1084.0	
		12-15-67	67.0	1086.0	
		1-15-68	84.0	1069.0	

See page 113 for key to terms & abbreviations

TABLE C-1 (Cont.)

GROUND WATER LEVELS AT WELLS

SANTA CLARA-CALLEGUAS HYDRO UNIT U-03.00

UPPER SANTA CLARA R HYDRO SUBUNIT U-03.E0
EASTERN HYDRO SUBAREA U-03.E1

STATE WELL NUMBER	GROUND SURFACE ELEVATION IN FEET	DATE	GROUND SURFACE TO WATER SURFACE IN FEET	WATER SURFACE ELEVATION IN FEET	AGENCY SUPPLYING DATA
04N/16W-15Q03S (CONT.)	1153.0	2-25-68	63.0	1090.0	1101
		3-25-68	64.0	1089.0	
		4-25-68	78.0(1)	1075.0	
		5-25-68	62.0	1091.0	
		8-15-68	70.0	1083.0	
04N/16W-15R01S	1155.0	10-15-67	63.5	1091.5	1101
		12-15-67	62.5	1092.5	
		1-15-68	58.5	1096.5	
		2-25-68	55.5	1099.5	
		3-25-68	53.5	1101.5	
		4-25-68	52.5	1102.5	
		5-25-68	54.5	1100.5	
04N/16W-16D01S	1096.0	11-15-67	48.7	1047.3	1101
		12-15-67	47.7	1048.3	
		1-15-68	44.7	1051.3	
		2-25-68	18.7	1077.3	
		4-25-68	47.7	1048.3	
		5-25-68	49.7	1046.3	
		8-15-68	56.7	1039.3	
04N/16W-16Q01S	1116.5	10-15-67	68.5	1048.0	1101
		12-15-67	62.5	1054.0	
		1-15-68	59.5	1057.0	
		2-25-68	57.5	1059.0	
		3-25-68	55.5	1061.0	
		4-25-68	56.5	1060.0	
		5-25-68	59.5	1057.0	
		8-15-68	68.5	1048.0	
04N/16W-16Q03S	1115.8	10-26-67	69.0	1046.8	1101
		1-02-68	65.5	1050.3	
		3-05-68	65.2	1050.6	
		3-25-68	(1)		
		5-07-68	72.1	1043.7	
		7-10-68	76.1	1039.7	
		9-24-68	71.1	1044.7	
04N/16W-17A02S	1091.0	2-13-68	(0)		1101
04N/16W-17A03S	1090.0	10-15-67	51.7	1038.3	1101
		11-15-67	44.7	1045.3	
		12-15-67	42.7	1047.3	
		1-15-68	40.7	1049.3	
		2-25-68	42.7	1047.3	
		3-25-68	50.7	1039.3	
		4-25-68	56.7(1)	1033.3	
		5-25-68	78.7(1)	1011.3	
04N/16W-17A05S	1089.0	10-15-67	50.7	1038.3	1101
		11-15-67	45.7	1043.3	
		12-15-67	43.7	1045.3	
		1-15-68	40.7	1048.3	
		2-25-68	74.7(1)	1014.3	
		4-25-68	37.7	1051.3	
		5-25-68	49.7	1039.3	
		8-15-68	60.7	1028.3	
04N/16W-18A01S	1042.7	11-02-67	(6)		1101
04N/16W-18F04S	1023.0	11-15-67	8.7	1014.3	1101
		12-15-67	7.7	1015.3	
		1-15-68	8.7	1014.3	
		6-11-68	(0)		
04N/16W-18J02S	1042.0	11-01-67	(5)		1101
04N/16W-20B02S	1091.0	10-26-67	48.4	1042.6	1101
		3-27-68	41.5	1049.5	
04N/16W-21H02S	1133.0	10-02-67	84.3	1048.7	1101
		10-26-67	87.8	1045.2	
		12-05-67	78.3	1054.7	
		1-02-68	74.5	1058.5	
		2-06-68	71.0	1062.0	
		3-05-68	70.1	1062.9	
		3-25-68	73.1	1059.9	
		5-07-68	77.2	1055.8	
		7-10-68	81.0	1052.0	
		8-14-68	81.6	1051.4	
		9-24-68	(1)		
		9-24-68	78.4	1054.6	
04N/16W-22A01S	1155.0	10-26-67	102.5	1052.5	1101
		3-27-68	(7)		
04N/16W-22C07S	1130.0	11-15-67	44.0	1086.0	1101
		12-15-67	73.0	1057.0	
		2-25-68	64.0	1066.0	
		3-25-68	65.0	1065.0	
		4-25-68	68.0	1062.0	
		5-25-68	70.0	1060.0	
		8-15-68	85.0	1045.0	
04N/16W-22D02S	1128.0	10-15-67	79.3	1048.7	1101
		11-15-67	69.3	1058.7	
		12-15-67	67.3	1060.7	

UPPER SANTA CLARA R HYDRO SUBUNIT U-03.E0
EASTERN HYDRO SUBAREA U-03.E1

STATE WELL NUMBER	GROUND SURFACE ELEVATION IN FEET	DATE	GROUND SURFACE TO WATER SURFACE IN FEET	WATER SURFACE ELEVATION IN FEET	AGENCY SUPPLYING DATA
04N/16W-22D02S (CONT.)	1128.0	2-25-68	63.3	1064.7	1101
		3-25-68	62.3	1065.7	
		4-25-68	63.3	1064.7	
		5-25-68	104.3(1)	1023.7	
04N/16W-22D03S	1138.0	12-15-67	71.3	1066.7	1101
		1-15-68	76.3	1061.7	
		2-25-68	75.3	1062.7	
		3-25-68	76.3	1061.7	
		4-25-68	75.3	1062.7	
04N/16W-22H01S	1148.0	11-15-67	90.5	1057.5	1101
		12-15-67	88.5	1059.5	
		1-15-68	86.5	1061.5	
		6-11-68	(0)		
		8-15-68	151.5	996.5	
04N/16W-22R08S	1164.8	10-26-67	96.8	1068.0	1101
04N/16W-23G01S	1195.0	10-25-67	80.0	1115.0	1101
		3-26-68	66.7	1128.3	
04N/16W-23H01S	1194.0	10-15-67	76.6	1117.4	1101
		11-15-67	67.6	1126.4	
		12-15-67	68.6	1125.4	
		1-15-68	65.6	1128.4	
		2-25-68	63.6	1130.4	
		3-25-68	60.6	1133.4	
		4-25-68	65.6	1128.4	
		5-25-68	63.6	1130.4	
04N/16W-24A05S	1260.0	12-15-67	86.1	1173.9	1101
		1-15-68	86.1	1173.9	
		2-25-68	79.1	1180.9	
		3-25-68	81.1	1178.9	
		4-25-68	89.1(1)	1170.9	
		5-25-68	94.1	1165.9	
04N/16W-24B02S	1243.0	10-15-67	94.5	1148.5	1101
		11-15-67	91.5	1151.5	
		12-15-67	75.5	1167.5	
		1-15-68	80.5	1162.5	
		2-25-68	76.5	1166.5	
		3-25-68	76.5	1166.5	
		5-25-68	75.5	1167.5	
04N/16W-27H05S	1187.2	11-15-67	122.0	1065.2	1101
		12-15-67	119.0	1068.2	
		1-15-68	129.0	1058.2	
		6-11-68	(0)		
04N/16W-27J01S	1188.0	1-02-68	126.0	1062.0	1101
		3-05-68	126.0	1062.0	
		3-25-68	129.0	1059.0	
		5-07-68	129.6	1058.4	
04N/16W-28A01S	1169.5	10-26-67	110.0	1059.5	1101
		3-27-68	105.5	1064.0	
04N/16W-32Q01S	1350.0	11-02-67	66.8	1283.2	1101
		1-02-68	69.6	1280.4	
		2-13-68	70.6	1279.4	
		3-05-68	71.3	1278.7	
		3-25-68	69.6	1280.4	
		5-07-68	72.2	1277.8	
04N/16W-34J01S	1230.6	12-05-67	(2)		1101
		3-26-68	131.1	1099.5	
04N/16W-34J02S	1231.0	3-26-68	174.1	1056.9	1101
04N/16W-35B01S	1245.0	10-28-67	DRY		1101
04N/16W-35L01S	1249.0	10-28-67	147.8	1101.2	1101
		3-26-68	161.3(4)	1087.7	
04N/16W-35M02S	1236.5	10-28-67	202.1	1034.4	1101
		3-26-68	(1)		
04N/16W-36E02S	1295.0	10-28-67	DRY		1101
04N/16W-36M03S	1300.0	10-28-67	DRY		1101
04N/16W-36M04S	1284.0	10-28-67	(1)		1101
		3-26-68	(1)		
04N/16W-36P02S	1315.0	10-28-67	DRY		1101
04N/16W-36Q01S	1330.0	10-28-67	107.2	1222.8	1101
		3-26-68	109.9	1220.1	
04N/16W-36R01S	1350.0	10-29-67	88.3	1261.7	1101
		3-26-68	89.5	1260.5	
04N/17W-01A01S	1066.2	10-09-67	20.8	1045.4	5050
		11-08-67	22.4	1043.8	
		12-04-67	14.3	1051.9	
		1-09-68	13.8	1052.4	

See page 113 for key to terms & abbreviations

TABLE C-1 (Cont.)

GROUND WATER LEVELS AT WELLS

SANTA CLARA-CALLEGUAS HYDRO UNIT U-03.00

UPPER SANTA CLARA R HYDRO SUBUNIT U-03.E0
EASTERN HYDRO SUBAREA U-03.E1

STATE WELL NUMBER	GROUND SURFACE ELEVATION IN FEET	DATE	GROUND SURFACE TO WATER SURFACE IN FEET	WATER SURFACE ELEVATION IN FEET	AGENCY SUPPLYING DATA
04N/17W-01A01S (CONT.)	1066.2	2-06-68	14.1	1052.1	5050
		3-01-68	14.4	1051.8	
		4-02-68	14.4	1051.8	
		5-14-68	16.2(4)	1050.0	
		6-06-68	17.1(4)	1049.1	
		7-09-68	18.3(4)	1047.9	
		7-31-68	19.8(4)	1046.4	
		9-19-68	22.3(4)	1043.9	
04N/17W-01C01S	1060.0	11-01-67	(1)		1101
		3-28-68	(1)		
04N/17W-01J01S	1056.0	10-09-67	19.2(4)	1036.8	5050
		11-08-67	19.6(4)	1036.4	
		12-04-67	14.8	1041.2	
		1-09-68	14.3	1041.7	
		2-06-68	14.3	1041.7	
		3-01-68	14.5	1041.5	
		4-02-68	(1)		
		5-14-68	16.0(4)	1040.0	
		6-06-68	17.8(4)	1038.2	
		7-09-68	20.7(4)	1035.3	
		7-31-68	21.2(4)	1034.8	
		9-19-68	24.8(4)	1031.2	
04N/17W-02H01S	1200.0	10-28-67	(2)		1101
04N/17W-12B02S	1043.0	10-09-67	21.6	1021.4	5050
		11-08-67	18.4	1024.6	
		12-04-67	15.2	1027.8	
		1-09-68	14.4	1028.6	
		2-06-68	13.7	1029.3	
		3-01-68	14.5	1028.5	
		4-02-68	15.9(4)	1027.1	
		5-14-68	16.9	1026.1	
		6-06-68	20.9(4)	1022.1	
		7-09-68	23.2(4)	1019.8	
		7-31-68	26.8(4)	1016.2	
		9-19-68	28.3	1014.7	
04N/17W-12B03S	1028.5	1-15-68	12.5	1016.0	1101
		2-15-68	12.5	1016.0	
04N/17W-12G01S	1020.6	11-01-67	21.7	998.9	1101
		3-28-68	21.3	999.3	
04N/17W-12P01S	991.9	10-15-67	15.0	976.9	1101
		11-15-67	11.0	980.9	
		12-15-67	10.0	981.9	
		1-15-68	11.0	980.9	
		2-15-68	12.0	979.9	
		4-15-68	11.0	980.9	
		5-15-68	15.0	976.9	
04N/17W-12R01S	1012.0	12-15-67	19.0	993.0	1101
		2-25-68	19.0	993.0	
		5-25-68	21.0	991.0	
04N/17W-13C01S	988.0	10-15-67	12.6	975.4	1101
		11-15-67	9.6	978.4	
		12-15-67	9.6	978.4	
		1-15-68	9.6	978.4	
		2-25-68	12.6	975.4	
		4-25-68	10.6	977.4	
		5-25-68	12.6	975.4	
04N/17W-13C02S	983.8	10-09-67	13.5	970.3	5050
		11-02-67	13.2	970.6	1101
		11-14-67	13.2	970.6	5050
		11-27-67	12.5	971.3	
		1-02-68	13.8	970.0	1101
		1-08-68	12.8	971.0	5050
		2-01-68	13.1	970.7	
		3-01-68	13.2	970.6	
		3-05-68	14.2	969.6	1101
		3-25-68	16.4	967.4	
		3-27-68	13.4	970.4	5050
		5-07-68	16.0	967.8	1101
		5-10-68	14.8	969.0	5050
		5-14-68	14.7	969.1	
		6-07-68	15.5	968.3	
		7-09-68	15.7	968.1	
		7-10-68	15.5	968.3	1101
		7-26-68	15.9	967.9	5050
		9-10-68	16.6	967.2	
		9-23-68	16.3	967.5	1101
04N/17W-13E01S	985.0	10-28-67	23.0	962.0	1101
		3-26-68	24.1	960.9	
04N/17W-13J01S	1038.0	11-15-67	89.0	949.0	1101
		1-15-68	89.0	949.0	
		5-25-68	58.0	980.0	
04N/17W-14Q01S	961.9	2-13-68	(0)		1101
		5-15-68	(2)		
04N/17W-14Q02S	958.0	10-15-67	51.2(1)	906.8	1101

UPPER SANTA CLARA R HYDRO SUBUNIT U-03.E0
EASTERN HYDRO SUBAREA U-03.E1

STATE WELL NUMBER	GROUND SURFACE ELEVATION IN FEET	DATE	GROUND SURFACE TO WATER SURFACE IN FEET	WATER SURFACE ELEVATION IN FEET	AGENCY SUPPLYING DATA
04N/17W-14Q02S (CONT.)	958.0	11-15-67	18.2	939.8	1101
		12-15-67	16.2	941.8	
		2-15-68	18.2	939.8	
		4-15-68	15.2	942.8	
04N/17W-15N01S	996.0	10-28-67	FLOW		1101
		3-26-68	FLOW		
		9-17-68	FLOW		
04N/17W-21C02S	1010.0	10-28-67	15.0	995.0	1101
		3-25-68	23.5	986.5	
04N/17W-22E01S	897.6	10-15-67	13.0(1)	884.6	1101
		12-15-67	1.0	896.6	
		1-15-68	.0	897.6	
		2-15-68	3.0	894.6	
		5-15-68	5.0	892.6	
04N/17W-22E02S	900.0	10-15-67	7.0	893.0	1101
		11-15-67	5.0	895.0	
		12-15-67	3.0	897.0	
		1-15-68	2.0	898.0	
		2-15-68	5.0	895.0	
		5-15-68	4.0	896.0	
04N/17W-22E03S	899.9	10-15-67	9.0	890.9	1101
		11-15-67	5.0	894.9	
		12-15-67	4.0	895.9	
		1-15-68	4.0	895.9	
		2-15-68	22.0(1)	877.9	
		5-15-68	21.0	878.9	
04N/17W-23D01S	949.7	10-15-67	18.0	931.7	1101
		11-15-67	18.0	931.7	
		12-15-67	17.0	932.7	
		2-15-68	17.0	932.7	
		4-15-68	31.0(1)	918.7	
		5-15-68	28.0	921.7	
04N/17W-28E01S	865.8	10-02-67	15.0	850.8	1101
		11-02-67	15.0	850.8	
		12-05-67	15.2	850.6	
		1-02-68	15.9	849.9	
		2-06-68	14.9	850.9	
		3-05-68	14.8	851.0	
		3-25-68	15.6	850.2	
		5-02-68	15.1	850.7	
		7-10-68	14.2	851.6	
		8-14-68	15.4	850.4	
		9-23-68	15.2	850.6	
04N/17W-28L01S	969.8	10-28-67	-.1	969.9	1101
		3-26-68	1.2	968.6	
04N/17W-28L02S	971.5	10-28-67	.9	970.6	1101
		3-26-68	2.4	969.1	
05N/14W-29P01S	2265.0	10-25-67	46.5	2218.5	1101
		3-26-68	45.5	2219.5	
05N/14W-30R01S	2190.0	10-25-67	347.5(5)	1842.5	1101
		3-26-68	351.5(5)	1838.5	
05N/14W-30R02S	2040.0	10-25-67	73.5	1966.5	1101
		3-26-68	80.1	1959.9	
05N/14W-31C02S	1953.0	10-25-67	56.7	1896.3	1101
		1-02-68	58.2	1894.8	
		3-05-68	59.5	1893.5	
		3-26-68	64.5	1888.5	
		5-07-68	62.8	1890.2	
		7-10-68	64.6	1888.4	
		9-24-68	58.6	1894.4	
05N/14W-31F04S	1950.0	10-25-67	49.9	1900.1	1101
		3-26-68	62.1	1887.9	
05N/14W-31L01S	1920.0	10-25-67	49.6	1870.4	1101
		3-26-68	(9)		
05N/15W-21Q01S	1628.0	10-26-67	(2)		1101
		3-27-68	38.7	1589.3	
05N/15W-28F01S	1600.0	10-26-67	23.6	1576.4	1101
		3-27-68	(3)		
05N/15W-28G01S	1625.0	10-26-67	33.5	1591.5	1101
		3-27-68	62.6	1562.4	
05N/15W-32R02S	1492.0	10-26-67	9.6	1482.4	1101
		3-27-68	11.2	1480.8	
05N/15W-33D02S	1552.0	10-26-67	18.5	1533.5	1101
		1-02-68	17.8	1534.2	
		3-05-68	17.0	1535.0	
		3-25-68	30.5	1521.5	
		5-07-68	36.0	1516.0	
		7-10-68	38.0	1514.0	

See page 113 for key to terms & abbreviations

TABLE C-1 (Cont.)

GROUND WATER LEVELS AT WELLS

SANTA CLARA-CALLEGUAS HYDRO UNIT U-03.00

UPPER SANTA CLARA R HYDRO SUBUNIT U-03.E0
EASTERN HYDRO SUBAREA U-03.E1

STATE WELL NUMBER	GROUND SURFACE ELEVATION IN FEET	DATE	GROUND SURFACE TO WATER SURFACE IN FEET	WATER SURFACE ELEVATION IN FEET	AGENCY SUPPLYING DATA
05N/15W-33002S (CONT.)	1552.0	9-24-68	35.6	1516.4	1101
05N/15W-33E01S	1529.0	10-26-67	(9)		1101
		3-27-68	(9)		
05N/15W-33E03S	1531.0	10-26-67	(9)		1101
		3-27-68	(9)		
05N/15W-33E04S	1513.0	10-26-67	11.0	1502.0	1101
		3-27-68	15.7	1497.3	
05N/15W-33E05S	1528.0	10-26-67	13.6	1514.4	1101
		3-27-68	21.4	1506.6	
05N/15W-33E06S	1495.0	10-26-67	25.2	1469.8	1101
		3-27-68	28.7	1466.3	
05N/15W-33K01S	1610.0	10-26-67	89.4	1520.6	1101
		3-27-68	88.1	1521.9	
05N/16W-19E01S	1167.0	10-06-67	29.9	1137.1	5050
		11-14-67	(7)		
		11-27-67	39.0(6)	1128.0	
		1-08-68	35.5	1131.5	
		2-01-68	36.9	1130.1	
		3-01-68	(3)		
		3-27-68	(3)		
05N/16W-19E02S	1160.0	10-06-67	22.3	1137.7	5050
		11-14-67	26.1	1133.9	
		11-27-67	23.8	1136.2	
		1-08-68	19.8	1140.2	
		2-01-68	23.8	1136.2	
		3-01-68	26.3	1133.7	
		3-27-68	27.0	1133.0	
05N/16W-19H01S	1158.0	10-26-67	25.2	1132.8	1101
		10-26-67	25.2	1132.8	
		3-27-68	27.4	1130.6	
05N/16W-34P01S	1233.0	10-25-67	18.2	1214.8	1101
		3-26-68	14.0	1219.0	
05N/16W-34P02S	1235.0	10-25-67	18.8	1216.2	1101
		1-02-68	18.2	1216.8	
		3-05-68	16.6	1218.4	
		3-25-68	17.6	1217.4	
		5-07-68	18.8	1216.2	
		7-10-68	20.0	1215.0	
		9-24-68	22.3	1212.7	
05N/16W-36B02S	1474.0	10-26-67	22.6	1451.4	1101
		3-27-68	22.9	1451.1	
05N/17W-12D01S	1285.0	10-06-67	31.6	1253.4	5050
		11-14-67	30.8	1254.2	
		11-27-67	30.5	1254.5	
		1-08-68	31.1	1253.9	
		2-05-68	26.5	1258.5	
		3-07-68	31.6	1253.4	
		3-27-68	30.8	1254.2	
		5-10-68	31.4	1253.6	
		6-07-68	31.8	1253.2	
		7-10-68	31.9	1253.1	
		8-01-68	32.0	1253.0	
		9-16-68	31.9	1253.1	
05N/17W-12D02S	1300.0	10-06-67	37.9	1262.1	5050.
		11-27-67	37.9	1262.1	
		1-08-68	38.4	1261.6	
		2-05-68	38.7	1261.3	
		3-07-68	39.6	1260.4	
		3-27-68	39.1	1260.9	
		5-10-68	38.9	1261.1	
		6-07-68	39.1	1260.9	
		7-10-68	39.2	1260.8	
		8-01-68	39.3	1260.7	
		9-16-68	39.3	1260.7	
05N/17W-12K01S	1200.0	10-06-67	(1)		5050
		11-14-67	-42.8	1242.8	
		11-27-67	(1)		
		1-08-68	(1)		
		1-26-68	-33.8	1233.8	
		2-05-68	-35.9	1235.9	
		3-07-68	(1)		
		3-27-68	(1)		
		5-10-68	(1)		
		6-07-68	(1)		
		7-08-68	(1)		
		8-01-68	-25.3	1225.3	
		9-16-68	-24.5	1224.5	
05N/17W-24B01S	1172.5	10-06-67	32.4	1140.1	5050
		11-01-67	34.4	1138.1	1101
		11-14-67	(1)		5050
		11-27-67	33.2	1139.3	

UPPER SANTA CLARA R HYDRO SUBUNIT U-03.E0
EASTERN HYDRO SUBAREA U-03.E1

STATE WELL NUMBER	GROUND SURFACE ELEVATION IN FEET	DATE	GROUND SURFACE TO WATER SURFACE IN FEET	WATER SURFACE ELEVATION IN FEET	AGENCY SUPPLYING DATA
05N/17W-24B01S (CONT.)	1172.5	1-08-68	(1)		5050
		2-01-68	33.3	1139.2	
		3-14-68	36.9	1135.6	
		3-27-68	38.1(4)	1134.4	
		3-28-68	(1)		1101
		4-26-68	37.8	1134.7	5050
		5-13-68	40.2	1132.3	
		6-07-68	40.2	1132.3	
		6-29-68	57.8(6)	1114.7	
		9-16-68	62.5	1110.0	
05N/17W-24H01S	1170.0	10-26-67	34.6	1135.4	1101
		3-27-68	(3)		
05N/17W-25B01S	1145.0	10-06-67	26.7(2)	1118.3	5050
		11-14-67	28.2(2)	1116.8	
		11-27-67	26.8(2)	1118.2	
		1-08-68	25.7	1119.3	
		2-01-68	26.6	1118.4	
		3-01-68	25.7	1119.3	
		3-27-68	27.7	1117.3	
		5-10-68	28.9	1116.1	
		6-07-68	30.2(2)	1114.8	
		7-09-68	32.0(2)	1113.0	
		7-29-68	31.9(2)	1113.1	
		9-10-68	37.5(2)	1107.5	
05N/17W-25B02S	1140.0	10-06-67	(1)		5050
		11-14-67	(1)		
		11-27-67	(1)		
		1-08-68	20.7	1119.3	
		2-01-68	22.0	1118.0	
		3-01-68	22.9(2)	1117.1	
		4-05-68	22.7	1117.3	
		5-10-68	(1)		
		6-07-68	(1)		
		7-09-68	(1)		
		7-29-68	(1)		
		9-10-68	(1)		
05N/17W-25B04S	1136.0	10-06-67	16.4(2)	1119.6	5050
		11-14-67	18.1(2)	1117.9	
		11-27-67	16.2(2)	1119.8	
		1-08-68	15.3(2)	1120.7	
		2-01-68	16.4	1119.6	
		3-01-68	17.6(2)	1118.4	
		4-05-68	17.1	1118.9	
		5-13-68	19.0(2)	1117.0	
		6-07-68	20.1(2)	1115.9	
		7-09-68	22.0(2)	1114.0	
		7-29-68	24.1(2)	1111.9	
		9-10-68	27.8(2)	1108.2	
05N/17W-25B05S	1134.0	10-06-67	13.1(2)	1120.9	5050
		11-14-67	14.7(2)	1119.3	
		11-27-67	12.6(2)	1121.4	
		1-08-68	12.2(2)	1121.8	
		2-01-68	13.2	1120.8	
		3-01-68	14.3(2)	1119.7	
		4-05-68	13.9	1120.1	
		5-13-68	15.8(2)	1118.2	
		6-07-68	16.8(2)	1117.2	
		7-09-68	18.7(2)	1115.3	
		7-29-68	21.1(2)	1112.9	
		9-10-68	24.4(2)	1109.6	
05N/17W-25B08S	1150.0	10-26-67	29.0	1121.0	1101
		3-27-68	29.5	1120.5	
05N/17W-25G01S	1136.0	10-26-67	(2)		1101
		3-27-68	(2)		
05N/17W-25G03S	1129.5	10-26-67	16.2	1113.3	1101
		1-02-68	18.1	1111.4	
		3-05-68	19.6	1109.9	
		3-25-68	20.3	1109.2	
		5-07-68	17.0	1112.5	
		7-10-68	20.0	1109.5	
		9-24-68	27.3	1102.2	
05N/17W-25G04S	1135.0	10-06-67	20.5(4)	1114.5	5050
		10-26-67	18.0	1117.0	1101
		11-14-67	22.5(4)	1112.5	5050
		11-27-67	20.2(4)	1114.8	
		1-08-68	18.7	1116.3	
		2-01-68	19.7	1115.3	
		3-01-68	20.5	1114.5	
		3-27-68	20.7	1114.3	1101
		3-27-68	20.1	1114.9	5050
		5-10-68	21.6(4)	1113.4	
		6-07-68	22.5	1112.5	
		7-09-68	24.2	1110.8	
		7-29-68	26.0(4)	1109.0	
		9-10-68	29.4	1105.6	
05N/17W-25M02S	1235.0	10-28-67	(6)		1101
05N/17W-36A03S	1109.0	10-09-67	12.4	1096.6	5050

See page 113 for key to terms & abbreviations

TABLE C-1 (Cont.)

GROUND WATER LEVELS AT WELLS

SANTA CLARA-CALLEGUAS HYDRO UNIT U-03.00

UPPER SANTA CLARA R HYDRO SUBUNIT U-03.E0
EASTERN HYDRO SUBAREA U-03.E1

STATE WELL NUMBER	GROUND SURFACE ELEVATION IN FEET	DATE	GROUND SURFACE TO WATER SURFACE IN FEET	WATER SURFACE ELEVATION IN FEET	AGENCY SUPPLYING DATA
05N/17W-36A03S (CONT.)	1109.0	11-01-67	15.2	1093.8	1101
		11-08-67	13.9	1095.1	
		12-04-67	10.9	1098.1	
		1-09-68	10.9	1098.1	
		2-06-68	11.9	1097.1	
		3-01-68	12.0	1097.0	
		4-02-68	11.1	1097.9	
		5-14-68	11.6	1097.4	
		6-06-68	11.7	1097.3	
		7-09-68	13.9	1095.1	
		7-31-68	(9)		
		9-17-68	(9)		
05N/17W-36G02S	1092.0	10-06-67	16.6	1075.4	5050
		11-14-67	16.8	1075.2	
		11-27-67	15.2	1076.8	
		1-09-68	15.0	1077.0	
		2-14-68	14.7	1077.3	
		3-01-68	15.2	1076.8	
		4-02-68	15.2	1076.8	
		5-10-68	15.5	1076.5	
		6-06-68	15.4	1076.6	
		7-09-68	16.3	1075.7	
		7-31-68	17.7	1074.3	
		9-19-68	22.1	1069.9	
05N/17W-36G03S	1090.0	11-01-67	5.5	1084.5	1101
		3-28-68	12.6	1077.4	
05N/17W-36G04S	1090.0	10-06-67	9.5	1080.5	5050
		11-14-67	9.7	1080.3	
		11-27-67	7.9	1082.1	
		1-08-68	7.4	1082.6	
		2-01-68	7.6	1082.4	
		3-01-68	7.7	1082.3	
		3-27-68	7.5	1082.5	
		5-10-68	7.8	1082.2	
		6-07-68	8.3	1081.7	
		7-09-68	8.8	1081.2	
		7-26-68	8.8	1081.2	
		9-10-68	13.4	1076.6	
05N/17W-36H03S	1109.0	10-09-67	23.4	1085.6	5050
		11-08-67	23.8	1085.2	
		12-04-67	21.8	1087.2	
		1-09-68	22.3	1086.7	
		2-06-68	22.0	1087.0	
		3-01-68	22.3	1086.7	
		4-02-68	22.4(4)	1086.6	
		5-14-68	22.5(4)	1086.5	
		6-06-68	22.4	1086.6	
		7-09-68	24.9(4)	1084.1	
		7-31-68	25.4(4)	1083.6	
		9-19-68	29.9(4)	1079.1	
05N/17W-36H04S	1086.2	11-01-67	7.5	1078.7	1101
		3-28-68	(1)		
05N/17W-36H05S	1099.6	11-01-67	(1)		1101
		3-28-68	(1)		
05N/17W-36J01S	1088.2	11-01-67	8.0	1080.2	1101
		3-28-68	(1)		
05N/17W-36J02S	1088.1	10-09-67	9.6(4)	1078.5	5050
		11-08-67	12.1(4)	1076.0	
		12-04-67	5.7	1082.4	
		1-09-68	7.7(4)	1080.4	
		2-06-68	7.5(4)	1080.6	
		3-01-68	7.8	1080.3	
		4-02-68	(1)		
		5-14-68	6.4(4)	1081.7	
		6-06-68	6.6	1081.5	
		7-09-68	8.6(4)	1079.5	
		7-31-68	10.0(4)	1078.1	
		9-19-68	14.7(4)	1073.4	
06N/17W-22A01S	1640.0	11-14-67	22.2	1617.8	5050
		11-27-67	19.7	1620.3	
		1-08-68	10.9	1629.1	
		2-05-68	11.0	1629.0	
		3-07-68	10.1	1629.9	
		4-05-68	8.8	1631.2	
		5-10-68	9.8	1630.2	
		6-07-68	11.7	1628.3	
		7-10-68	15.6	1624.4	
		8-01-68	17.9	1622.1	
		9-10-68	22.9	1617.1	
08N/18W-28B01S	3215.0	11-15-67	70.9	3144.1	5050
		1-05-68	63.8	3151.2	
		2-07-68	63.8	3151.2	
		3-07-68	63.3	3151.7	
		4-30-68	63.3	3151.7	
		5-29-68	64.0	3151.0	
		7-03-68	65.7	3149.3	
		8-05-68	64.3	3150.7	
		9-12-68	65.1	3149.9	

UPPER SANTA CLARA R HYDRO SUBUNIT U-03.E0
SIERRA PELONA HYDRO SUBAREA U-03.E4

STATE WELL NUMBER	GROUND SURFACE ELEVATION IN FEET	DATE	GROUND SURFACE TO WATER SURFACE IN FEET	WATER SURFACE ELEVATION IN FEET	AGENCY SUPPLYING DATA
05N/14W-13C01S	2825.0	11-02-67	70.2	2754.8	1101
		4-16-68	69.3	2755.7	
05N/14W-14A01S	2825.0	11-02-67	37.8	2787.2	1101
		4-16-68	36.5	2788.5	
05N/14W-14A02S	2820.0	4-16-68	28.2	2791.8	1101
05N/14W-14A03S	2850.0	4-16-68	(4)		1101
05N/14W-14F02S	2705.0	11-02-67	26.9	2678.1	1101
		4-16-68	28.4	2676.6	
05N/14W-22J01S	2575.0	11-02-67	95.6	2479.4	1101
		3-28-68	(9)		
05N/14W-23E01S	2570.0	11-02-67	82.7	2487.3	1101
		3-28-68	114.2(4)	2455.8	
05N/14W-23N01S	2550.0	3-28-68	(9)		1101
05N/14W-23N02S	2525.0	11-02-67	54.0	2471.0	1101
		3-28-68	54.9	2470.1	
05N/14W-24C01S	2666.7	11-02-67	137.4(1)	2529.3	1101
		3-28-68	136.5	2530.2	
05N/14W-25D01S	2659.0	11-02-67	27.8	2631.2	1101
		3-28-68	25.2	2633.8	
05N/14W-25D03S	2659.0	3-28-68	25.0	2634.0	1101
05N/14W-26D02S	2500.0	11-02-67	38.3	2461.7	1101
		3-28-68	40.6	2459.4	
05N/14W-26E01S	2483.0	11-02-67	30.3	2452.7	1101
		3-28-68	34.6	2448.4	
05N/14W-26E02S	2490.0	11-02-67	(1)		1101
		3-28-68	31.9	2458.1	
05N/14W-26E03S	2480.0	11-02-67	23.3	2456.7	1101
		3-28-68	23.4	2456.6	
05N/14W-26G01S	2565.0	11-02-67	3.5	2561.5	1101
05N/14W-27H01S	2500.5	11-02-67	40.0	2460.5	1101
		3-28-68	38.5	2462.0	
05N/14W-27J01S	2461.0	11-02-67	(9)		1101
05N/14W-27K01S	2478.0	11-02-67	25.3	2452.7	1101
		3-28-68	21.2	2456.8	

ACTON HYDRO SUBAREA U-03.E5

STATE WELL NUMBER	GROUND SURFACE ELEVATION IN FEET	DATE	GROUND SURFACE TO WATER SURFACE IN FEET	WATER SURFACE ELEVATION IN FEET	AGENCY SUPPLYING DATA
03N/15W-01A01S	1282.0	4-09-68	14.2	1267.8	1101
04N/12W-02E02S	3520.0	11-02-67	153.2	3366.8	1101
		4-08-68	153.6	3366.4	
04N/12W-11G01S	3735.0	11-02-67	58.7	3676.3	1101
		4-16-68	59.4	3675.6	

See page 113 for key to terms & abbreviations

TABLE C-1 (Cont.)

GROUND WATER LEVELS AT WELLS

STATE WELL NUMBER	GROUND SURFACE ELEVATION IN FEET	DATE	GROUND SURFACE TO WATER SURFACE IN FEET	WATER SURFACE ELEVATION IN FEET	AGENCY SUPPLYING DATA
SANTA CLARA-CALLEGUAS HYDRO UNIT U-03.00					
CALLEGUAS-CONEJO HYDRO SUBUNIT U-03.F0					
WEST LAS POSAS HYDRO SUBAREA U-03.F1					
02N/21W-11J01S	385.8	11-07-67	359.9	25.9	5121
		2-21-68	339.1	46.7	
		5-14-68	(1)		
		8-13-68	356.4	29.4	
02N/21W-12F01S	404.6	11-07-67	308.1	96.5	5121
		2-21-68	310.4	94.2	
		5-14-68	325.8(2)	78.8	
		8-13-68	352.2(2)	52.4	
02N/21W-15A01S	308.5	11-07-67	329.5	-21.0	5121
		2-21-68	324.2	-15.7	
		5-14-68	339.5	-31.0	
		8-13-68	358.1	-49.6	
02N/21W-15M03S	263.0	11-07-67	268.7	-5.7	5121
		2-21-68	268.1	-5.1	
		5-14-68	(1)		
		8-13-68	287.6	-24.6	
02N/21W-16J01S	259.4	11-07-67	(9)		5121
		2-21-68	84.5	174.9	
		5-14-68	81.5	177.9	
		8-13-68	82.5	176.9	
02N/21W-20Q03S	112.1	12-13-67	113.4(1)	-1.3	5121
		2-26-68	111.4(5)	.7	
		5-16-68	114.4(4)	-2.3	
EAST LAS POSAS HYDRO SUBAREA U-03.F2					
02N/19W-03A05S	579.6	11-17-67	2.2	577.4	5121
		2-29-68	1.2	578.4	
		5-14-68	.9	578.7	
		8-13-68	.8	578.8	
02N/19W-04K01S	526.7	11-17-67	144.6	382.1	5121
		2-29-68	137.6	389.1	
		5-14-68	134.1	392.6	
		8-13-68	131.2	395.5	
02N/19W-05M01S	477.6	11-14-67	272.3	205.3	5121
		2-28-68	251.7	225.9	
		5-14-68	250.4	227.2	
		8-13-68	249.5	228.1	
02N/19W-06E01S	615.0	11-14-67	(1)		5121
		2-28-68	356.1	258.9	
		5-14-68	368.1	246.9	
		8-13-68	(1)		
02N/19W-06N03S	442.8	11-14-67	88.8	354.0	5121
		2-28-68	87.0	355.8	
		5-14-68	89.0	353.8	
		8-13-68	90.5	352.3	
02N/19W-07A03S	457.0	2-28-68	110.6	346.4	5121
		5-14-68	112.8	344.2	
		8-13-68	101.2	355.8	
02N/19W-08G03S	491.4	11-14-67	(1)		5121
		2-28-68	(3)		
		5-14-68	(3)		
		8-13-68	(1)		
02N/20W-01Q01S	451.7	11-14-67	96.0	355.7	5121.
		2-28-68	(9)		
		5-14-68	92.8	358.9	
		8-13-68	93.9	357.8	
02N/20W-06B01S	557.1	11-07-67	156.7	400.4	5121
		2-28-68	151.0	406.1	
		5-14-68	152.0	405.1	
		8-13-68	152.3	404.8	
02N/20W-08H01S	429.9	11-14-67	423.9	6.0	5121
		2-28-68	(9)		
		5-14-68	(7)		
		8-14-68	464.3(1)	-34.4	
02N/20W-10G01S	415.1	11-14-67	(3)		5121
		2-29-68	292.6(5)	122.5	
		5-14-68	(1)		
		8-14-68	310.0	105.1	
02N/20W-12G02S	420.0	11-14-67	92.6	327.4	5121
		2-28-68	87.4	332.6	
		5-14-68	88.0	332.0	
		8-13-68	85.1	334.9	
02N/20W-12J01S	428.7	11-14-67	239.5	189.2	5121
		2-28-68	218.0	210.7	
		5-14-68	217.0	211.7	
		8-13-68	215.8	212.9	
CALLEGUAS-CONEJO HYDRO SUBUNIT U-03.F0					
EAST LAS POSAS HYDRO SUBAREA U-03.F2					
02N/20W-16C01S	291.6	11-14-67	217.4	74.2	5121
		2-28-68	196.9	94.7	
		5-14-68	210.4	81.2	
		8-13-68	229.0	62.6	
03N/19W-30E03S	860.0	5-14-68	(7)		5121
		8-13-68	(7)		
03N/19W-30P01S	761.2	11-14-67	61.8	699.4	5121
		2-28-68	60.8	700.4	
		5-14-68	61.3	699.9	
		5-14-68	61.3	699.9	
		8-13-68	61.9	699.3	
03N/19W-33P03S	731.5	11-14-67	306.7	424.8	5121
		2-26-68	293.0	438.5	
		2-29-68	304.0(1)	427.5	
		5-14-68	293.8	437.7	
		5-14-68	293.8	437.7	
		8-13-68	(1)		
ARROYO SANTA ROSA HYDRO SUBAREA U-03.F3					
02N/19W-20L01S	304.5	5-15-68	(2)		5121
		8-14-68	(2)		
02N/19W-20N01S	305.5	12-12-67	(5)		5121
		3-01-68	173.9	131.6	
		5-15-68	(1)		
		8-14-68	206.9	98.6	
02N/19W-21C02S	489.6	12-12-67	140.8	348.8	5121
		3-01-68	140.5	349.1	
		5-15-68	136.6	353.0	
		8-14-68	139.0	350.6	
02N/20W-22H01S	281.6	12-12-67	219.1	62.5	5121
		3-01-68	213.4	68.2	
		5-15-68	213.2	68.4	
		8-14-68	214.7	66.9	
02N/20W-23R01S	234.6	12-12-67	95.8	138.8	5121
		3-01-68	88.0	146.6	
		5-15-68	(1)		
		8-14-68	92.5	142.1	
02N/20W-25L01S	235.2	12-12-67	(9)		5121
		3-01-68	53.7	181.5	
		5-15-68	54.4	180.8	
		8-14-68	60.8	174.4	
02N/20W-26B03S	205.5	12-12-67	68.8	136.7	5121
		3-01-68	60.5	145.0	
		5-15-68	57.1	148.4	
		8-14-68	60.0	145.5	
CONEJO VALLEY HYDRO SUBAREA U-03.F4					
01N/19W-07K08S	653.1	12-13-67	9.6	643.5	5121
		3-14-68	12.1	641.0	
		8-30-68	(5)		
01N/19W-07K16S	634.6	12-13-67	(4)		5121
		3-06-68	(4)		
		8-15-68	(4)		
01N/19W-18B06S	711.1	12-13-67	4.0	707.1	5121
		3-06-68	3.9	707.2	
		5-21-68	44.3	666.8	
		8-15-68	(6)		
01N/20W-03J01S	762.9	12-13-67	61.1	701.8	5121
		3-06-68	60.4	702.5	
		5-21-68	(1)		
		8-15-68	(1)		
02N/19W-33C02S	778.4	12-13-67	52.7	725.7	5121
		3-14-68	50.7	727.7	
TIERRA REJADA VALLEY HYDR SUBAREA U-03.F5					
02N/19W-10R01S	618.6	12-11-67	218.8	399.8	5121
		3-01-68	218.0	400.6	
		5-15-68	(9)		
		8-14-68	(9)		
02N/19W-11J02S	717.2	5-15-68	(7)		5121
		8-14-68	(3)		
02N/19W-14D01S	618.4	12-11-67	230.0	388.4	5121
		3-01-68	223.7	394.7	
		5-15-68	(9)		

See page 113 for key to terms & abbreviations

TABLE C-1 (Cont.)

GROUND WATER LEVELS AT WELLS

STATE WELL NUMBER	GROUND SURFACE ELEVATION IN FEET	DATE	GROUND SURFACE TO WATER SURFACE IN FEET	WATER SURFACE ELEVATION IN FEET	AGENCY SUPPLYING DATA
SANTA CLARA-CALLEGUAS HYDRO UNIT U-03.00					
CALLEGUAS-CONEJO HYDRO SUBUNIT U-03.F0					
TIERRA REJADA VALLEY HYDR SUBAREA U-03.F5					
02N/19W-14D01S (CONT.)	618.4	8-14-68	(6)		5121
02N/19W-14P01S	677.4	12-12-67	36.3	641.1	5121
		3-01-68	31.8	645.6	
		5-15-68	(1)		
		8-14-68	(9)		
02N/19W-15J02S	627.7	12-12-67	236.5	391.2	5121
		3-01-68	220.0	407.7	
		5-15-68	(1)		
		8-14-68	(1)		
SIMI VALLEY HYDRO SUBAREA U-03.F7					
02N/17W-09E01S	1027.0	5-15-68	(3)		5121
		8-14-68	(3)		
02N/17W-09N05S	1047.8	5-15-68	16.8	1031.0	5121
		8-14-68	19.4	1028.4	
02N/18W-01M01S	993.6	5-15-68	278.3(2)	715.3	5121
		8-14-68	(4)		
02N/18W-07F04S	753.4	12-11-67	67.0	686.4	5121
		3-01-68	64.1	689.3	
		5-15-68	64.0	689.4	
		8-14-68	64.7	688.7	
02N/18W-08C02S	746.4	5-15-68	(5)		5121
		8-14-68	(5)		
02N/18W-09M01S	770.7	5-15-68	78.5	692.2	5121
		8-14-68	78.2	692.5	
02N/18W-13C01S	939.2	2-29-68	(5)		5121
		8-14-68	(5)		
02N/18W-14C03S	883.2	5-15-68	64.4	818.8	5121
		8-14-68	66.9	816.3	
02N/18W-15G02S	868.6	5-15-68	94.2	774.4	5121
		8-14-68	93.7	774.9	
THOUSAND OAKS HYDRO SUBAREA U-03.F8					
01N/19W-01K01S	1244.2	3-14-68	36.3	1207.9	5121
		5-16-68	(1)		
01N/19W-02C01S	890.5	12-14-67	27.3	863.2	5121
		3-14-68	24.9	865.6	
		3-14-68	24.9	865.6	
		8-30-68	(7)		
01N/19W-02L01S	945.2	12-14-67	75.3	869.9	5121
		3-14-68	76.4	868.8	
		8-30-68	76.9	868.3	
01N/19W-09H02S	764.0	12-13-67	255.2	508.8	5121
		3-14-68	(7)		
		8-30-68	(7)		
01N/19W-11Q01S	902.6	12-14-67	38.5	864.1	5121
		3-14-68	39.4	863.2	
		8-30-68	40.5	862.1	
01N/19W-13B01S	996.1	3-14-68	57.6	938.5	5121
		5-15-68	49.9	946.2	
01N/19W-14K04S	907.9	12-20-67	49.1	858.8	5121
		3-14-68	48.3	859.6	
01N/19W-15A02S	816.5	12-14-67	49.9	766.6	5121
		3-14-68	47.1	769.4	
01N/19W-15E01S	902.6	12-13-67	21.0	881.6	5121
		3-06-68	24.8	877.8	
		5-21-68	25.0	877.6	
		5-21-68	25.0	877.6	
		8-15-68	26.7	875.9	
02N/18W-31K01S	1148.5	12-14-67	(9)		5121
		3-14-68	(5)		
		3-14-68	(5)		
02N/19W-35J01S	1001.4	12-14-67	94.4	907.0	5121
		3-14-68	96.1	905.3	
		3-14-68	96.1	905.3	

See page 113 for key to terms & abbreviations

TABLE C-1 (Cont.)

GROUND WATER LEVELS AT WELLS

STATE WELL NUMBER	GROUND SURFACE ELEVATION IN FEET	DATE	GROUND SURFACE TO WATER SURFACE IN FEET	WATER SURFACE ELEVATION IN FEET	AGENCY SUPPLYING DATA
MALIBU HYDRO UNIT					
TOPANGA HYDRO SUBUNIT					U-04.A0
TOPANGA CANYON HYDRO SUBAREA					U-04.A1
01S/16W-18L02S	921.0	11-14-67	71.0	850.0	1101
		4-16-68	65.9	855.1	
01S/16W-29Q01S	60.0	11-14-67	11.4	48.6	1101
		4-16-68	7.3	52.7	
01S/16W-29Q02S	60.0	11-14-67	8.6	51.4	1101
		4-16-68	3.4	56.6	
01S/16W-32G01S	17.5	11-14-67	14.8(1)	2.7	1101
		4-16-68	10.4(1)	7.1	
01S/16W-32G02S	16.0	11-14-67	11.4(2)	4.6	1101
		4-16-68	7.4(2)	8.6	
PIEDRA GORDA CANYON HYDRO SUBAREA					U-04.A4
01S/17W-36D01S	825.0	11-14-67	366.7	458.3	1101
		4-16-68	365.8	459.2	
01S/17W-36H02S	250.0	11-14-67	37.7	212.3	1101
		4-16-68	36.4	213.6	
LAS FLORES CANYON HYDRO SUBAREA					U-04.A5
01S/17W-26E01S	325.0	11-14-67	FLOW		1101
		4-16-68	FLOW		
U-04.00					
MALIBU CREEK HYDRO SUBUNIT					U-04.B0
MALIBU CREEK HYDRO SUBAREA					U-04.B1
01S/17W-29E01S	80.0	11-15-67	11.2	68.8	1101
		4-17-68	10.8	69.2	
01S/17W-29N01S	59.4	11-15-67	31.0	28.4	1101
		4-17-68	29.1	30.3	
01S/17W-29N02S	63.8	11-15-67	25.6	38.2	1101
		4-17-68	24.2	39.6	
01S/17W-29P01S	35.0	11-15-67	25.4	9.6	1101
		4-17-68	24.9	10.1	
01S/17W-32F01S	19.7	11-15-67	16.2	3.5	1101
		4-17-68	15.7	4.0	
01S/17W-32F02S	21.9	11-15-67	17.6	4.3	1101
		4-17-68	17.0	4.9	
01S/17W-32F03S	16.3	11-15-67	13.3	3.0	1101
		4-17-68	12.7	3.6	
01S/17W-32G01S	12.5	11-14-67	10.7	1.8	1101
		4-17-68	9.9	2.6	
01S/17W-32L04S	16.0	11-15-67	13.0	3.0	1101
		4-17-68	12.2	3.8	
01S/17W-32L05S	15.0	11-14-67	15.0	.0	1101
		11-15-67	14.3	.7	
		4-17-68	14.5	.5	
LAS VIRGENES CANYON HYDRO SUBAREA					U-04.B2
01N/17W-30P02S	703.0	11-15-67	34.4	668.6	1101
		4-16-68	31.5	671.5	
01N/17W-31C01S	703.0	11-15-67	35.7	667.3	1101
		4-16-68	31.8	671.2	
01N/18W-24J01S	1119.4	11-15-67	143.8	975.6	1101
		4-16-68	140.9	978.5	
01N/18W-24J02S	1106.4	11-15-67	135.2	971.2	1101
		4-16-68	132.0	974.4	
LINDERO CANYON HYDRO SUBAREA					U-04.B3
01N/18W-10D01S	1340.0	5-16-68	(9)		5121
01N/18W-17B01S	1350.0	5-16-68	(5)		5121
01N/18W-17F01S	1065.8	3-14-68	(9)		5121
		5-16-68	(9)		
01N/18W-17H01S	1400.0	5-16-68	104.0	1296.0	5121
RUSSELL VALLEY HYDRO SUBAREA					U-04.B5
01N/19W-24M01S	904.7	12-13-67	36.1	868.6	5121
		3-06-68	35.5	869.2	
		5-21-68	34.7	870.0	
		8-15-68	36.4	868.3	
SHERWOOD HYDRO SUBAREA					U-04.B6
01N/19W-19L02S	1082.0	12-20-67	47.5	1034.5	5121
		3-06-68	51.3	1030.7	
		5-21-68	(7)		
		5-21-68	(9)		
		8-15-68	(9)		
01N/19W-28A01S	963.3	12-13-67	3.7	959.6	5121
		3-06-68	3.6	959.7	
		5-21-68	4.7	958.6	
		8-15-68	16.0	947.3	
01N/19W-30A01S	998.2	12-13-67	2.9	995.3	5121
		3-06-68	2.0	996.2	
		5-21-68	(1)		
		8-15-68	(1)		
01N/20W-24H02S	1126.0	12-20-67	(1)		5121
		3-06-68	(1)		
		5-21-68	50.1	1075.9	
		8-15-68	51.4	1074.6	
01N/20W-25E02S	1203.4	12-20-67	66.4	1137.0	5121
		3-06-68	70.7	1132.7	
		5-21-68	89.7	1113.7	

See page 113 for key to terms & abbreviations

TABLE C-1 (Cont.)

GROUND WATER LEVELS AT WELLS

STATE WELL NUMBER	GROUND SURFACE ELEVATION IN FEET	DATE	GROUND SURFACE TO WATER SURFACE IN FEET	WATER SURFACE ELEVATION IN FEET	AGENCY SUPPLYING DATA
MALIBU HYDRO UNIT					U-04.00
MALIBU CREEK HYDRO SUBUNIT					U-04.80
SHERWOOD HYDRO SUBAREA					U-04.86
01N/20W-25E02S	1203.4	8-15-68	(9)		5121

STATE WELL NUMBER	GROUND SURFACE ELEVATION IN FEET	DATE	GROUND SURFACE TO WATER SURFACE IN FEET	WATER SURFACE ELEVATION IN FEET	AGENCY SUPPLYING DATA
POINT DUME HYDRO SUBUNIT					U-04.C0
RAMERA CANYON HYDRO SUBAREA					U-04.C5
01S/18W-32P01S	120.0	11-14-67	25.1	94.9	1101
		4-16-68	15.6	104.4	
01S/18W-32P02S	135.0	11-14-67	20.7	114.3	1101
		4-16-68	18.3	116.7	
01S/18W-34H01S	125.0	11-14-67	45.0	80.0	1101
		4-16-68	45.1	79.9	
02S/18W-05B01S	100.0	11-14-67	20.3	79.7	1101
		4-16-68	15.9	84.1	
02S/18W-05C01S	125.0	11-14-67	36.3	88.7	1101
		4-16-68	28.7	96.3	
02S/18W-05C02S	100.0	11-14-67	5.6	94.4	1101
		4-16-68	4.7	95.3	
02S/18W-05C03S	100.0	11-14-67	DRY		1101
		4-16-68	7.4	92.6	
02S/18W-05C04S	100.0	11-14-67	24.8	75.2	1101
		4-16-68	10.5	89.5	
02S/18W-05C05S	125.0	11-14-67	23.7	101.3	1101
		4-16-68	12.2	112.8	
02S/18W-05E01S	200.0	11-14-67	68.5	131.5	1101
		4-16-68	67.6	132.4	
ZUMA CANYON HYDRO SUBAREA					U-04.C6
01S/18W-31N01S	90.0	11-15-67	54.3	35.7	1101
		4-17-68	44.2	45.8	
02S/18W-06E01S	66.6	11-15-67	34.2	32.4	1101
		4-17-68	32.0	34.6	
02S/18W-06E02S	66.0	11-15-67	38.0	28.0	1101
		4-17-68	36.0	30.0	
02S/18W-06M01S	54.0	11-15-67	27.9	26.1	1101
		4-17-68	31.0	23.0	
02S/18W-06M02S	45.0	11-15-67	22.7(4)	22.3	1101
		4-17-68	24.1(4)	20.9	
TRANCAS CANYON HYDRO SUBAREA					U-04.C7
01S/19W-29P01S	275.0	11-15-67	9.9	265.1	1101
		4-17-68	7.4	267.6	
01S/19W-29Q01S	690.0	11-15-67	254.2	435.8	1101
		4-17-68	253.9	436.1	
01S/19W-35P01S	25.0	11-15-67	21.8	3.2	1101
		4-17-68	13.3	11.7	
01S/19W-35Q02S	23.0	11-15-67	15.9	7.1	1101
		4-17-68	8.7	14.3	

See page 113 for key to terms & abbreviations

TABLE C-1 (Cont.)

GROUND WATER LEVELS AT WELLS

STATE WELL NUMBER	GROUND SURFACE ELEVATION IN FEET	DATE	GROUND SURFACE TO WATER SURFACE IN FEET	WATER SURFACE ELEVATION IN FEET	AGENCY SUPPLYING DATA
MALIBU HYDRO UNIT					U-04.00
CAMARILLO HYDRO SUBUNIT					U-04.00
NICHOLAS CANYON HYDRO SUBAREA					U-04.03
01S/19W-30P01S	225.0	11-14-67	3.3	221.7	1101
		4-16-68	4.4	220.6	
ARROYO SEQUIT HYDRO SUBAREA					U-04.04
01S/20W-25E01S	54.0	11-14-67	22.5(4)	31.5	1101
		4-16-68	10.0	44.0	

See page 113 for key to terms & abbreviations

TABLE C-1 (Cont.)

GROUND WATER LEVELS AT WELLS

L A SAN GABRIEL RIVER HYDRO UNIT U-05.00

COASTAL PL OF LA CO HYDRO SUBUNIT U-05.A0
WEST COAST HYDRO SUBAREA U-05.A2

STATE WELL NUMBER	GROUND SURFACE ELEVATION IN FEET	DATE	GROUND SURFACE TO WATER SURFACE IN FEET	WATER SURFACE ELEVATION IN FEET	AGENCY SUPPLYING DATA
02S/14W-19K02S	57.0	10-17-67	92.5	-35.5	5050
		11-06-67	93.0	-36.0	1101
		4-09-68	88.0(2)	-31.0	5050
		4-15-68	91.3(2)	-34.3	1101
		5-06-68	90.4(2)	-33.4	
		8-05-68	91.2	-34.2	
		9-03-68	90.9	-33.9	
02S/14W-19K03S	57.0	10-17-67	93.3	-36.3	5050
		11-06-67	98.3	-41.3	1101
		4-09-68	102.3(5)	-45.3	5050
		4-15-68	103.5(4)	-46.5	1101
		5-06-68	97.1	-40.1	
		8-05-68	97.2	-40.2	
		9-03-68	94.5	-37.5	
02S/14W-19M02S	30.0	11-06-67	51.6	-21.6	1101
		4-15-68	51.6	-21.6	
02S/14W-19M03S	30.0	11-06-67	DRY		1101
		4-15-68	39.7	-9.7	
02S/14W-19P01S	37.0	11-06-67	DRY		1101
		4-15-68	DRY		
02S/14W-19P02S	34.0	11-06-67	DRY		1101
		4-15-68	DRY		
02S/14W-19P03S	34.0	11-06-67	DRY		1101
		4-15-68	DRY		
02S/14W-19Q01S	48.9	10-17-67	85.9	-37.0	5050
		11-06-67	86.3	-37.4	1101
		4-09-68	116.2	-67.3	5050
		4-15-68	85.9	-37.0	1101
02S/14W-22N06S	159.2	10-02-67	151.4(5)	7.8	5061
		10-17-67	151.0	8.2	5050
		11-02-67	146.4(5)	12.8	5061
		12-01-67	150.9(5)	8.3	
		12-29-67	151.9(5)	7.3	
		2-01-68	151.9(5)	7.3	
		3-01-68	151.9(5)	7.3	
		4-02-68	156.6	2.6	5050
		4-02-68	152.5(6)	6.7	5061
		5-02-68	151.9(5)	7.3	
		5-31-68	150.9(5)	8.3	
		6-30-68	149.9(5)	9.3	
		7-31-68	149.5(5)	9.7	
		9-03-68	149.9(5)	9.3	
02S/14W-22N08S	157.9	10-02-67	211.5(5)	-53.6	5061
		10-17-67	209.1	-51.2	5050
		11-02-67	209.0(6)	-51.1	5061
		12-01-67	212.0(6)	-54.1	
		12-29-67	210.5(5)	-52.6	
		2-01-68	210.5(5)	-52.6	
		3-01-68	209.5(5)	-51.6	
		4-01-68	207.4	-49.5	5050
		4-01-68	207.1(6)	-49.2	5061
		5-02-68	209.5(5)	-51.6	
		5-31-68	208.5(5)	-50.6	
		6-30-68	209.1(5)	-51.2	
		7-31-68	209.1(5)	-51.2	
		9-03-68	209.5(5)	-51.6	
		9-30-68	208.5(5)	-50.6	
02S/14W-22N09S	151.0	10-02-67	191.6(5)	-40.6	5061
		10-17-67	190.2	-39.2	5050
		11-02-67	190.1(6)	-39.1	5061
		12-01-67	193.1(5)	-42.1	
		12-29-67	190.1(5)	-39.1	
		2-01-68	191.6(5)	-40.6	
		3-01-68	191.6(5)	-40.6	
		4-01-68	187.7	-36.7	5050
		4-01-68	188.8(6)	-37.8	5061
		5-02-68	191.1(5)	-40.1	
		5-31-68	190.6(5)	-39.6	
		6-30-68	191.2(5)	-40.2	
		7-31-68	191.2(5)	-40.2	
		9-03-68	192.6(5)	-41.6	
		9-30-68	191.6(5)	-40.6	
02S/14W-27M01S	155.0	10-05-67	244.7(6)	-89.7	5061
		10-05-67	244.7(6)	-89.7	
		11-02-67	227.7(6)	-72.7	
		12-04-67	226.7(6)	-71.7	
		1-03-68	225.7(6)	-70.7	
		2-02-68	227.2(6)	-72.2	
		3-01-68	226.7(6)	-71.7	
		4-03-68	225.4	-70.4	5050
		4-03-68	226.7(6)	-71.7	5061
		5-02-68	227.3(6)	-72.3	
		6-03-68	226.7(6)	-71.7	
		6-30-68	226.3(6)	-71.3	
		7-31-68	222.7(6)	-67.7	
		9-03-68	223.7(6)	-68.7	

COASTAL PL OF LA CO HYDRO SUBUNIT U-05.A0
WEST COAST HYDRO SUBAREA U-05.A2

STATE WELL NUMBER	GROUND SURFACE ELEVATION IN FEET	DATE	GROUND SURFACE TO WATER SURFACE IN FEET	WATER SURFACE ELEVATION IN FEET	AGENCY SUPPLYING DATA
02S/14W-27M01S (CONT.)	155.0	9-30-68	225.3(6)	-70.3	5061
02S/14W-27P02S	162.0	11-06-67	245.5	-83.5	1101
		4-10-68	238.2	-76.2	
02S/14W-28E01S	108.0	10-02-67	194.2(1)	-86.2	5061
		10-02-67	194.2(1)	-86.2	
		11-02-67	197.2(1)	-89.2	
		12-01-67	190.2(1)	-82.2	
		1-02-68	173.2(5)	-65.2	
		2-05-68	175.7(5)	-67.7	
		2-05-68	187.2(1)	-79.2	
		3-04-68	182.2(5)	-74.2	
		3-04-68	195.2(1)	-87.2	
		4-02-68	174.6	-66.6	5050
		4-02-68	174.1(5)	-66.1	5061
		4-02-68	194.2(1)	-86.2	
		5-02-68	184.2(5)	-76.2	
		5-02-68	195.2(1)	-87.2	
		6-03-68	185.2(5)	-77.2	
		6-03-68	197.2(1)	-89.2	
		7-01-68	187.2(5)	-79.2	
		7-01-68	198.2(1)	-90.2	
		7-31-68	185.2(5)	-77.2	
		7-31-68	198.2(1)	-90.2	
		9-04-68	181.2(5)	-73.2	
		9-04-68	194.2(1)	-86.2	
02S/14W-28F01S	116.0	10-02-67	215.5(1)	-99.5	5061
		10-23-67	175.8	-59.8	5050
		11-02-67	221.5(1)	-105.5	5061
		12-01-67	217.5(1)	-101.5	
		1-02-68	207.5(1)	-91.5	
		2-05-68	177.1(5)	-61.1	
		2-05-68	216.5(1)	-100.5	
		3-04-68	182.5(5)	-66.5	
		3-04-68	222.5(1)	-106.5	
		4-02-68	182.1	-66.1	5050
		4-02-68	181.5(5)	-65.5	5061
		4-02-68	220.5(1)	-104.5	
		5-03-68	181.5(5)	-65.5	
		5-03-68	222.5(1)	-106.5	
		6-03-68	186.5(5)	-70.5	
		6-03-68	227.5(1)	-111.5	
		7-01-68	227.5(1)	-111.5	
		7-01-68	188.5(5)	-72.5	
		8-01-68	224.1(1)	-108.1	
		8-01-68	171.5(5)	-55.5	
		9-04-68	223.1(1)	-107.1	
		9-04-68	184.5(5)	-68.5	
02S/14W-28L01S	124.0	10-02-67	178.9(5)	-54.9	5061
		10-17-67	184.0	-60.0	5050
		11-02-67	183.9(5)	-59.9	5061
		12-01-67	178.9(5)	-54.9	
		1-02-68	174.9(5)	-50.9	
		2-02-68	175.9(5)	-51.9	
		3-01-68	181.9	-57.9	
		4-01-68	184.7	-60.7	5050
		4-01-68	184.7(6)	-60.7	5061
		5-02-68	181.9(5)	-57.9	
		5-31-68	181.9(5)	-57.9	
		7-07-68	181.9(6)	-57.9	
		7-31-68	183.9(5)	-59.9	
		9-03-68	184.5(5)	-60.5	
02S/14W-28M01S	100.0	10-02-67	157.9(5)	-57.9	5061
		10-17-67	166.9	-66.9	5050
		11-02-67	250.9(1)	-150.9	5061
		12-01-67	260.9(1)	-160.9	
		1-02-68	258.9(1)	-158.9	
		2-05-68	156.9(5)	-56.9	
		2-05-68	256.9(1)	-156.9	
		3-05-68	255.4(1)	-155.4	
		3-05-68	163.9(5)	-63.9	
		4-01-68	161.6	-61.6	5050
		4-02-68	161.2(5)	-61.2	5061
		4-02-68	250.9(1)	-150.9	
		5-02-68	161.9(5)	-61.9	
		5-02-68	246.9(1)	-146.9	
		6-05-68	163.5(5)	-63.5	
		6-05-68	251.9(1)	-151.9	
		7-08-68	163.9(5)	-63.9	
		7-08-68	252.9(1)	-152.9	
		7-31-68	163.9(5)	-63.9	
		7-31-68	249.9(1)	-149.9	
		9-05-68	164.9(5)	-64.9	
		9-05-68	240.9(1)	-140.9	
02S/14W-28M02S	95.0	10-02-67	166.8(1)	-71.8	5061
		10-23-67	151.8	-56.8	5050
		11-02-67	171.8(1)	-76.8	5061
		12-01-67	163.8(1)	-68.8	
		1-02-68	160.8(1)	-65.8	
		2-05-68	162.3(1)	-67.3	
		2-05-68	147.8(5)	-52.8	
		3-05-68	149.8(5)	-54.8	

See page 113 for key to terms & abbreviations

TABLE C-1 (Cont.)

GROUND WATER LEVELS AT WELLS

L A SAN GABRIEL RIVER HYDRO UNIT U-05.00

COASTAL PL OF LA CO HYDRO SUBUNIT U-05.A0
WEST COAST HYDRO SUBAREA U-05.A2

STATE WELL NUMBER	GROUND SURFACE ELEVATION IN FEET	DATE	GROUND SURFACE TO WATER SURFACE IN FEET	WATER SURFACE ELEVATION IN FEET	AGENCY SUPPLYING DATA
02S/14W-28H02S (CONT.)	95.0	3-05-68	167.8(1)	-72.8	5061
		4-02-68	151.9	-56.9	5050
		4-02-68	151.5(5)	-56.5	5061
		4-02-68	169.8(1)	-74.8	
		5-02-68	169.4(1)	-74.4	
		5-02-68	152.8(5)	-57.8	
		6-03-68	172.8(1)	-77.8	
		6-03-68	154.8(5)	-59.8	
		7-01-68	172.8(1)	-77.8	
		7-01-68	154.8(5)	-59.8	
		7-31-68	153.8(5)	-58.8	
		7-31-68	173.8(1)	-78.8	
		9-04-68	156.8(5)	-61.8	
		9-04-68	173.8(1)	-78.8	
02S/14W-29H01S	90.0	10-02-67	207.7(1)	-117.7	5061
		10-17-67	146.1	-56.1	5050
		11-02-67	146.7(5)	-56.7	5061
		12-01-67	145.7(5)	-55.7	
		1-02-68	141.7(5)	-51.7	
		2-05-68	144.7(5)	-54.7	
		3-01-68	146.7(5)	-56.7	
		4-01-68	146.2	-56.2	5050
		4-01-68	146.9(6)	-56.9	5061
		5-02-68	147.7(5)	-57.7	
		5-31-68	147.7(5)	-57.7	
		6-30-68	147.7(5)	-57.7	
		7-31-68	147.7(5)	-57.7	
		9-03-68	149.3(5)	-59.3	
02S/14W-32C02S	102.0	10-02-67	142.4(5)	-40.4	5061
		10-17-67	149.6	-47.6	5050
		11-02-67	168.4(1)	-66.4	5061
		11-02-67	144.9(5)	-42.9	
		12-04-67	169.4(1)	-67.4	
		12-04-67	143.4(5)	-41.4	
		1-02-68	168.4(1)	-66.4	
		1-02-68	141.4(5)	-39.4	
		2-05-68	141.4(5)	-39.4	
		2-05-68	168.4(1)	-66.4	
		3-04-68	139.4(5)	-37.4	
		3-04-68	167.4(1)	-65.4	
		4-01-68	146.3	-44.3	5050
		4-02-68	145.8(5)	-43.8	5061
		4-02-68	170.4(1)	-68.4	
		5-02-68	149.4(5)	-47.4	
		5-02-68	172.4(1)	-70.4	
		6-05-68	175.0(1)	-73.0	
		6-05-68	150.4(5)	-48.4	
		6-30-68	151.4(5)	-49.4	
		6-30-68	178.4(1)	-76.4	
		7-31-68	148.0(5)	-46.0	
		7-31-68	176.4(1)	-74.4	
		9-03-68	150.4(5)	-48.4	
		9-03-68	175.4(1)	-73.4	
02S/14W-32F01S	99.0	10-02-67	160.7(1)	-61.7	5061
		10-02-67	160.7(1)	-61.7	
		11-02-67	166.7(1)	-67.7	
		11-02-67	145.7(5)	-46.7	
		12-04-67	167.7(1)	-68.7	
		12-04-67	139.7(5)	-40.7	
		1-02-68	167.2(1)	-68.2	
		1-02-68	144.7(5)	-45.7	
		2-05-68	143.7(5)	-44.7	
		2-05-68	163.7(1)	-64.7	
		3-04-68	143.7(5)	-44.7	
		3-04-68	165.7(1)	-66.7	
		4-02-68	145.5	-46.5	5050
		4-02-68	146.3(5)	-47.3	5061
		4-02-68	164.7(1)	-65.7	
		5-02-68	145.2(5)	-46.2	
		5-02-68	162.7(1)	-63.7	
		6-05-68	147.7(5)	-48.7	
		6-05-68	169.7(1)	-70.7	
		6-30-68	146.7(5)	-47.7	
		6-30-68	174.7(1)	-75.7	
		8-01-68	150.3(5)	-51.3	
		8-01-68	167.7(1)	-68.7	
		9-03-68	172.3(1)	-73.3	
		9-03-68	148.7(5)	-49.7	
02S/14W-32F02S	96.0	10-02-67	139.4(5)	-43.4	5061
		10-17-67	142.6	-46.6	5050
		11-02-67	142.4(5)	-46.4	5061
		12-04-67	140.4(5)	-44.4	
		1-02-68	140.4(5)	-44.4	
		2-05-68	141.4(6)	-45.4	
		3-01-68	139.4(6)	-43.4	
		4-01-68	140.4	-44.4	5050
		4-01-68	140.2(6)	-44.2	5061
		5-02-68	141.4(6)	-45.4	
		5-31-68	142.4(6)	-46.4	
		6-30-68	140.0(6)	-44.0	
		7-31-68	140.4(6)	-44.4	
		9-03-68	141.0(6)	-45.0	
02S/14W-34C01S	142.0	10-19-67	229.6	-87.6	5050

COASTAL PL OF LA CO HYDRO SUBUNIT U-05.A0
WEST COAST HYDRO SUBAREA U-05.A2

STATE WELL NUMBER	GROUND SURFACE ELEVATION IN FEET	DATE	GROUND SURFACE TO WATER SURFACE IN FEET	WATER SURFACE ELEVATION IN FEET	AGENCY SUPPLYING DATA
02S/14W-34C01S (CONT.)	142.0	4-03-68	222.9	-80.9	5050
02S/14W-34C02S	147.0	10-05-67	237.3	-90.3	5050
		10-05-67	229.4(6)	-82.4	5061
		11-02-67	246.6(6)	-99.6	
		12-04-67	236.1(6)	-89.1	
		1-03-68	229.1(6)	-82.1	
		2-02-68	231.1(6)	-84.1	
		3-01-68	231.1(6)	-84.1	
		4-03-68	229.1	-82.1	5050
		4-03-68	231.1(6)	-84.1	5061
		5-02-68	236.1(6)	-89.1	
		5-31-68	241.7(6)	-94.7	
		7-01-68	243.7(6)	-96.7	
		7-31-68	245.1(6)	-98.1	
		9-03-68	243.1(6)	-96.1	
		9-30-68	238.7(6)	-91.7	
02S/14W-34F01S	152.0	10-19-67	236.7(5)	-84.7	5050
		4-04-68	233.2(5)	-81.2	
02S/14W-34L02S	137.0	10-19-67	241.5(4)	-104.5	5050
		4-04-68	204.0(5)	-67.0	
02S/15W-34F01S	60.8	10-26-67	58.5	2.3	1101
		11-07-67	63.3	-2.5	
		4-15-68	62.1	-1.3	
03S/13W-18G02S	131.2	10-18-67	206.8	-75.6	5050
		4-04-68	204.9	-73.7	
03S/13W-19A01S	109.6	10-18-67	153.5	-43.9	5050
		4-01-68	150.1	-40.5	
03S/13W-19A03S	121.0	10-19-67	173.2	-52.2	5050
		4-01-68	170.0	-49.0	
03S/13W-19D01S	70.0	11-10-67	110.5	-40.5	1101
		4-15-68	109.4	-39.4	
03S/13W-19D02S	81.0	11-10-67	117.4	-36.4	1101
		4-15-68	116.4	-35.4	
03S/13W-19J03S	72.3	11-13-67	114.0	-41.7	1101
		4-16-68	112.9	-40.6	
		4-16-68	112.9	-40.6	
03S/13W-19N01S	46.6	10-18-67	85.4	-38.8	5050
		4-04-68	84.1	-37.5	
03S/13W-19Q03S	48.0	10-18-67	93.9	-45.9	5050
		4-04-68	88.7	-40.7	
03S/13W-20C01S	104.2	10-19-67	149.2	-45.0	5050
		4-01-68	146.7	-42.5	
03S/13W-29A02S	67.0	10-18-67	111.2	-44.2	5050
		4-01-68	110.1	-43.1	
03S/13W-29A03S	70.7	11-13-67	(7)		1101
		4-16-68	(7)		
		4-17-68	(6)		
03S/13W-29C01S	57.8	11-13-67	98.5(8)	-40.7	1101
		4-16-68	96.8(8)	-39.0	
03S/13W-29D06S	49.0	10-25-67	118.0	-69.0	5050
		4-01-68	116.7(1)	-67.7	
03S/13W-29D07S	49.0	10-25-67	121.5	-72.5	5050
		4-01-68	127.8	-78.8	
03S/13W-29E03S	44.0	10-18-67	64.1	-20.1	5050
		4-01-68	63.9	-19.9	
03S/13W-29N02S	38.0	10-18-67	112.2	-74.2	5050
		4-01-68	110.7	-72.7	
03S/13W-30H02S	41.2	11-08-67	77.7	-36.5	1101
		4-16-68	77.3	-36.1	
		4-16-68	77.3	-36.1	
03S/13W-30J01S	36.2	10-24-67	108.4	-72.2	5050
		4-01-68	105.8	-69.6	
03S/13W-30J05S	35.0	10-18-67	75.8	-40.8	5050
		4-01-68	71.3	-36.3	
03S/13W-30K01S	39.5	10-18-67	76.1	-36.6	5050
		4-04-68	80.8	-41.3	
03S/13W-30Q07S	30.5	11-08-67	68.1	-37.6	1101
		4-15-68	67.1	-36.6	
03S/13W-31B07S	26.0	10-18-67	76.4	-50.4	5050
		4-01-68	75.2	-49.2	
		4-16-68	73.7	-47.7	1101

See page 113 for key to terms & abbreviations

TABLE C-1 (Cont.)

GROUND WATER LEVELS AT WELLS

L A SAN GABRIEL RIVER HYDRO UNIT U-05.00

COASTAL PL OF LA CO HYDRO SUBUNIT U-05.A0
WEST COAST HYDRO SUBAREA U-05.A2

STATE WELL NUMBER	GROUND SURFACE ELEVATION IN FEET	DATE	GROUND SURFACE TO WATER SURFACE IN FEET	WATER SURFACE ELEVATION IN FEET	AGENCY SUPPLYING DATA
03S/13W-31B07S (CONT.)	26.0	4-16-68	73.7	-47.7	1101
03S/13W-31C02S	27.0	10-18-67	96.9	-69.9	5050
		4-04-68	89.3	-62.3	
03S/13W-31H01S	26.0	10-19-67	100.5	-74.5	5050
		4-01-68	99.0	-73.0	
03S/13W-31K01S	20.0	10-19-67	22.4	-2.4	5050
		4-04-68	24.3	-4.3	
03S/13W-31K02S	15.0	10-19-67	19.1(1)	-4.1	5050
		4-04-68	16.7	-1.7	
03S/13W-31M01S	35.0	10-18-67	114.5(1)	-79.5	5050
		4-04-68	117.1(1)	-82.1	
03S/13W-32C01S	34.9	10-23-67	70.9	-36.0	5050
		11-13-67	70.1	-35.2	1101
		4-02-68	70.5	-35.6	5050
		4-16-68	70.3	-35.4	1101
03S/13W-32E02S	25.0	10-23-67	75.0	-50.0	5050
		4-02-68	74.5	-49.5	
03S/13W-32F02S	46.0	10-23-67	115.2	-69.2	5050
		4-02-68	114.9	-68.9	
03S/13W-35A05S	27.3	11-08-67	61.8	-34.5	1101
		4-15-68	60.0	-32.7	
03S/14W-02D01S	136.0	10-04-67	257.4(5)	-121.4	5061
		10-17-67	220.9	-84.9	5050
		11-02-67	226.9(6)	-90.9	5061
		12-04-67	218.4(5)	-82.4	
		1-02-68	216.4(5)	-80.4	
		2-02-68	214.4(5)	-78.4	
		3-01-68	214.4(5)	-78.4	
		4-02-68	209.9	-73.9	5050
		4-02-68	210.3(6)	-74.3	5061
		5-02-68	214.9(5)	-78.9	
		5-31-68	252.4(5)	-116.4	
		7-01-68	253.0(5)	-117.0	
		8-01-68	253.4(5)	-117.4	
		9-03-68	228.0(5)	-92.0	
		9-30-68	217.1(6)	-81.1	
03S/14W-03H01S	91.0	10-05-67	318.3(1)	-227.3	5061
		10-17-67	199.5	-108.5	5050
		11-02-67	289.3(1)	-198.3	5061
		11-02-67	191.3(5)	-100.3	
		12-04-67	277.3(1)	-186.3	
		12-04-67	181.3(5)	-90.3	
		1-02-68	270.3(1)	-179.3	
		1-02-68	177.3(5)	-86.3	
		2-02-68	263.3(1)	-172.3	
		2-02-68	174.3(5)	-83.3	
		3-01-68	178.3(5)	-87.3	
		3-01-68	269.3(1)	-178.3	
		4-02-68	173.9	-82.9	5050
		4-02-68	174.0(5)	-83.0	5061
		4-02-68	260.3(1)	-169.3	
		5-02-68	177.3(5)	-86.3	
		5-02-68	262.3(1)	-171.3	
		6-05-68	209.3(5)	-118.3	
		6-05-68	299.3(1)	-208.3	
		7-01-68	302.3(1)	-211.3	
		7-01-68	204.3(5)	-113.3	
		8-02-68	220.9(5)	-129.9	
		8-02-68	321.3(1)	-230.3	
		9-03-68	188.3(5)	-97.3	
		9-30-68	177.3(6)	-86.3	
03S/14W-03K01S	76.0	10-12-67	144.0	-68.0	5050
		10-15-67	145.9(5)	-69.9	1101
		10-28-67	250.0(1)	-174.0	5061
		10-28-67	150.0(5)	-74.0	
		11-07-67	147.9(5)	-71.9	1101
		11-14-67	249.0(1)	-173.0	5061
		11-14-67	148.0(5)	-72.0	
		12-07-67	149.9(5)	-73.9	1101
		12-21-67	251.0(1)	-175.0	5061
		12-21-67	148.0(5)	-72.0	
		1-07-68	144.9(5)	-68.9	1101
		1-07-68	145.0(5)	-69.0	5061
		1-07-68	251.0(1)	-175.0	
		2-28-68	259.0(1)	-183.0	
		2-28-68	140.0(5)	-64.0	
		2-30-68	141.5	-65.5	1101
		3-21-68	141.9(5)	-65.9	
		3-28-68	143.0(5)	-67.0	5061
		3-28-68	255.0(1)	-179.0	
		4-03-68	139.3	-63.3	5050
		4-15-68	143.9(5)	-67.9	1101
		4-21-68	140.0(5)	-64.0	5061
		4-28-68	257.0(1)	-181.0	
		5-14-68	145.0(5)	-69.0	

COASTAL PL OF LA CO HYDRO SUBUNIT U-05.A0
WEST COAST HYDRO SUBAREA U-05.A2

STATE WELL NUMBER	GROUND SURFACE ELEVATION IN FEET	DATE	GROUND SURFACE TO WATER SURFACE IN FEET	WATER SURFACE ELEVATION IN FEET	AGENCY SUPPLYING DATA
03S/14W-03K01S (CONT.)	76.0	5-15-68	144.9(5)	-68.9	1101
		5-28-68	258.0(1)	-182.0	
		6-21-68	145.9(5)	-69.9	1101
		6-28-68	143.0(5)	-67.0	5061
		6-28-68	259.0(1)	-183.0	
		7-15-68	142.9(5)	-66.9	1101
		7-28-68	142.0(5)	-66.0	5061
		7-28-68	257.0(1)	-181.0	
		8-21-68	148.5	-72.5	1101
		8-21-68	147.0(5)	-71.0	5061
		8-28-68	260.0(1)	-184.0	
		9-21-68	139.9(5)	-63.9	1101
		9-28-68	140.0(5)	-64.0	5061
		9-28-68	260.0(1)	-184.0	
03S/14W-03K02S	76.0	10-15-67	145.7(5)	-69.7	1101
		10-19-67	149.5	-73.5	5050
		10-28-67	260.0(1)	-184.0	5061
		10-28-67	156.0(5)	-80.0	
		10-28-67	156.0(5)	-80.0	
		11-07-67	154.7(5)	-78.7	1101
		11-14-67	255.0(1)	-179.0	5061
		12-15-67	154.7(5)	-78.7	1101
		12-21-67	259.0(1)	-183.0	5061
		12-21-67	156.0(5)	-80.0	
		1-15-68	150.7(5)	-74.7	1101
		1-28-68	154.0(5)	-78.0	5061
		1-28-68	255.0(1)	-179.0	
		2-21-68	154.7(5)	-78.7	1101
		2-28-68	153.0(5)	-77.0	5061
		2-28-68	260.0(1)	-184.0	
		3-21-68	147.7(5)	-71.7	1101
		3-28-68	147.0(5)	-71.0	5061
		3-28-68	266.0(1)	-190.0	
		4-03-68	142.2	-66.2	5050
		4-15-68	144.7(5)	-68.7	1101
		4-21-68	145.0(5)	-69.0	5061
		4-28-68	270.0(1)	-194.0	
		5-14-68	150.0(5)	-74.0	
		5-15-68	147.7(5)	-71.7	1101
		5-28-68	272.0(1)	-196.0	5061
		6-15-68	154.7(5)	-78.7	1101
		6-28-68	271.0(1)	-195.0	5061
		6-28-68	150.0(5)	-74.0	
		7-15-68	145.7(5)	-69.7	1101
		7-28-68	152.0(5)	-76.0	5061
		7-28-68	268.0(1)	-192.0	
		8-15-68	142.7(5)	-66.7	1101
		8-28-68	271.0(1)	-195.0	5061
		8-28-68	160.0(5)	-84.0	
		9-21-68	157.7(5)	-81.7	1101
		9-28-68	165.0(5)	-89.0	5061
		9-28-68	272.0(1)	-196.0	
03S/14W-03K03S	76.0	10-28-67	195.0(1)	-119.0	5061
		11-14-67	195.0(1)	-119.0	
		12-21-67	195.0(1)	-119.0	
		1-28-68	195.0(1)	-119.0	
		2-28-68	190.0(1)	-114.0	
		2-28-68	(9)		
		3-28-68	195.0(1)	-119.0	
		3-28-68	(9)		
		4-03-68	(1)		5050
		4-28-68	196.0(1)	-120.0	5061
		4-28-68	(9)		
		5-28-68	192.0(1)	-116.0	
		6-28-68	194.0(1)	-118.0	
		7-28-68	195.0(1)	-119.0	
		8-28-68	192.0(1)	-116.0	
		9-21-68	195.0(1)	-119.0	
		9-28-68	(9)		
03S/14W-04N01S	74.0	10-16-67	161.0(5)	-87.0	5050
		10-21-67	161.0(5)	-87.0	1101
		10-21-67	278.0(1)	-204.0	5061
		10-21-67	162.0(5)	-88.0	
		11-07-67	156.0(5)	-82.0	1101
		11-07-67	157.0(5)	-83.0	5061
		11-14-67	275.0(1)	-201.0	
		12-21-67	151.0(5)	-77.0	1101
		12-21-67	279.0(1)	-205.0	5061
		12-21-67	152.0(5)	-78.0	
		1-15-68	147.0(5)	-73.0	1101
		1-28-68	148.0(5)	-74.0	5061
		1-28-68	279.0(1)	-205.0	
		2-15-68	149.0(5)	-75.0	1101
		2-28-68	147.0(5)	-73.0	5061
		2-28-68	270.0(1)	-196.0	
		3-15-68	142.0(5)	-68.0	1101
		3-28-68	147.0(5)	-73.0	5061
		3-28-68	280.0(1)	-206.0	
		4-03-68	145.7	-71.7	5050
		4-15-68	146.0(5)	-72.0	1101
		4-28-68	147.0(5)	-73.0	5061
		4-28-68	281.0(1)	-207.0	
		5-21-68	151.0(5)	-77.0	1101
		5-21-68	152.0(5)	-78.0	5061
		5-28-68	277.0(1)	-203.0	

See page 113 for key to terms & abbreviations

TABLE C-1 (Cont.)

GROUND WATER LEVELS AT WELLS

L A SAN GABRIEL RIVER HYDRO UNIT U-05.00

COASTAL PL OF LA CO HYDRO SUBUNIT U-05.A0
WEST COAST HYDRO SUBAREA U-05.A2

STATE WELL NUMBER	GROUND SURFACE ELEVATION IN FEET	DATE	GROUND SURFACE TO WATER SURFACE IN FEET	WATER SURFACE ELEVATION IN FEET	AGENCY SUPPLYING DATA
03S/14W-04N01S (CONT.)	74.0	6-15-68	150.0(5)	-76.0	1101
		6-28-68	154.0(5)	-80.0	
		6-28-68	279.0(1)	-205.0	
		7-15-68	154.0(5)	-80.0	1101
		7-28-68	154.0(5)	-80.0	5061
		7-28-68	275.0(1)	-201.0	
		8-21-68	153.0(5)	-79.0	1101
		8-21-68	154.0(5)	-80.0	5061
		8-28-68	279.0(1)	-205.0	
		9-21-68	150.0(5)	-76.0	1101
		9-28-68	151.0(5)	-77.0	5061
		9-28-68	278.0(1)	-204.0	
03S/14W-04N02S	74.0	10-03-67	162.3	-88.3	1101
		10-19-67	160.0	-86.0	5050
		10-21-67	248.0(1)	-174.0	5061
		10-21-67	162.0(5)	-88.0	
		11-06-67	158.9	-84.9	1101
		11-07-67	156.0(5)	-82.0	5061
		11-14-67	249.0(1)	-175.0	
		12-04-67	155.1	-81.1	1101
		12-21-67	249.0(1)	-175.0	5061
		12-21-67	153.0(5)	-79.0	
		1-03-68	(1)		1101
		1-06-68	150.0	-76.0	
		1-28-68	148.0(5)	-74.0	5061
		1-28-68	248.0(1)	-174.0	
		2-05-68	(1)		1101
		2-06-68	147.0	-73.0	
		2-28-68	149.0(5)	-75.0	5061
		2-28-68	238.0(1)	-164.0	
		3-02-68	145.2	-71.2	1101
		3-02-68	145.2	-71.2	
		3-28-68	144.0(5)	-70.0	5061
		3-28-68	248.0(1)	-174.0	
		4-01-68	(1)		1101
		4-02-68	147.8	-73.8	
		4-03-68	147.6	-73.6	5050
		4-28-68	252.0(1)	-178.0	5061
		4-28-68	150.0(5)	-76.0	
		5-06-68	147.9	-73.9	1101
		5-21-68	145.0(5)	-71.0	5061
		5-28-68	255.0(1)	-181.0	
		6-03-68	(1)		1101
		6-07-68	154.6	-80.6	
		6-28-68	156.0(5)	-82.0	5061
		6-28-68	250.0(1)	-176.0	
		7-02-68	157.0	-83.0	1101
		7-28-68	158.0(5)	-84.0	5061
		7-28-68	252.0(1)	-178.0	
		8-05-68	157.7	-83.7	1101
		8-28-68	257.0(1)	-183.0	5061
		8-28-68	160.0(5)	-86.0	
		9-03-68	157.1	-83.1	1101
		9-28-68	155.0(5)	-81.0	5061
		9-28-68	254.0(1)	-180.0	
03S/14W-07K02S	97.0	10-01-67	164.5	-67.5	5061
		10-18-67	165.9	-68.9	5050
		11-01-67	165.9	-68.9	5061
		12-01-67	164.1	-67.1	
		1-01-68	159.5	-62.5	
03S/14W-07K04S	96.0	10-01-67	163.0	-67.0	5061
		10-23-67	164.6(2)	-68.6	5050
		11-01-67	164.6	-68.6	5061
		12-01-67	161.0	-65.0	
		1-01-68	157.0	-61.0	
		2-01-68	159.0	-63.0	
		3-01-68	158.6	-62.6	
		4-01-68	159.0	-63.0	5050
		4-01-68	159.0	-63.0	5061
		5-01-68	152.0	-56.0	
		6-01-68	151.6	-55.6	
		7-01-68	151.0	-55.0	
		8-01-68	148.6	-52.6	
		9-01-68	157.0	-61.0	
03S/14W-07K05S	98.3	10-01-67	165.1	-66.8	5061
		10-25-67	165.1	-66.8	5050
		11-01-67	167.3	-69.0	5061
		12-01-67	165.5	-67.2	
		1-01-68	161.1	-62.8	
		2-01-68	161.1	-62.8	
		3-01-68	160.1	-61.8	
		4-01-68	160.5	-62.2	5050
		4-01-68	160.5	-62.2	5061
		5-01-68	156.1	-57.8	
		6-01-68	156.5	-58.2	
		7-01-68	152.5	-54.2	
		8-01-68	148.5	-50.2	
		9-01-68	159.1	-60.8	
03S/14W-07Q03S	97.0	10-18-67	170.6(2)	-73.6	5050
		4-01-68	160.8(2)	-63.8	
03S/14W-07Q04S	100.0	10-01-67	170.4	-70.4	5061
		10-25-67	169.7(2)	-69.7	5050
03S/14W-07Q04S (CONT.)	100.0	11-01-67	169.7	-69.7	5061
		12-01-67	160.8	-60.8	5061
		1-01-68	164.8	-64.8	
		2-01-68	165.8	-65.8	
		3-01-68	166.4	-66.4	
		4-01-68	160.6	-60.6	5050
		4-01-68	165.8	-65.8	5061
		5-01-68	161.4	-61.4	
		6-01-68	159.8	-59.8	
		7-01-68	158.4	-58.4	
		8-01-68	154.8	-54.8	
		9-01-68	158.8	-58.8	
03S/14W-07Q05S	98.0	10-01-67	160.3	-62.3	5061
		10-18-67	161.3	-63.3	5050
		11-01-67	161.3	-63.3	5061
		12-01-67	161.3	-63.3	
		1-01-68	162.9	-64.9	
		2-01-68	161.9	-63.9	
		3-01-68	160.3	-62.3	
		4-01-68	153.6	-55.6	5050
		4-01-68	160.9	-62.9	5061
		5-01-68	149.3	-51.3	
		6-01-68	148.9	-50.9	
		7-01-68	145.9	-47.9	
		8-01-68	143.3	-45.3	
		9-01-68	152.3	-54.3	
03S/14W-07Q06S	97.0	10-01-67	167.0	-70.0	5061
		11-01-67	168.4	-71.4	
		12-01-67	165.0	-68.0	
		1-01-68	161.4	-64.4	
		2-01-68	161.4	-64.4	
		3-01-68	160.4	-63.4	
		4-01-68	159.0	-62.0	
		5-01-68	155.0	-58.0	
		6-01-68	152.4	-55.4	
		7-01-68	149.4	-52.4	
		8-01-68	144.4	-47.4	
		9-01-68	159.4	-62.4	
03S/14W-08Q03S	94.0	10-18-67	148.4	-54.4	5050
		10-30-67	151.4	-57.4	5061
		11-30-67	151.4	-57.4	
		12-30-67	151.4	-57.4	
		1-30-68	151.4	-57.4	
		2-29-68	151.4	-57.4	
		3-29-68	151.4	-57.4	
		4-04-68	142.3	-48.3	5050
		5-03-68	151.4	-57.4	5061
		5-29-68	151.4	-57.4	
		6-30-68	152.4	-58.4	
		7-30-68	140.4	-46.4	
		9-01-68	140.4	-46.4	
03S/14W-09N03S	79.8	10-23-67	132.5	-52.7	5050
		4-04-68	126.4	-46.6	
03S/14W-09N04S	80.1	10-23-67	134.1	-54.0	5050
		4-04-68	127.2	-47.1	
		5-31-68	138.5(5)	-58.4	5061
		6-28-68	139.5(5)	-59.4	
		7-31-68	139.5(5)	-59.4	
		8-30-68	139.5(5)	-59.4	
		9-30-68	139.5(5)	-59.4	
03S/14W-09P01S	81.2	10-23-67	136.1	-54.9	5050
		10-31-67	132.2(5)	-51.0	5061
		11-20-67	126.2(5)	-45.0	
		12-29-67	124.2(5)	-43.0	
		1-30-68	124.2(5)	-43.0	
		2-29-68	126.2(5)	-45.0	
		3-11-68	126.2(5)	-45.0	
		4-04-68	129.5	-48.3	5050
		4-04-68	129.5	-48.3	5061
		5-31-68	123.2(5)	-42.0	
		6-28-68	126.2(5)	-45.0	
		7-31-68	126.2(5)	-45.0	
		8-30-68	124.2(5)	-43.0	
		9-30-68	123.2(5)	-42.0	
03S/14W-09P03S	70.0	10-23-67	(6)		5050
		12-29-67	(7)		5061
		1-30-68	(7)		
		2-29-68	(7)		
		3-11-68	(7)		
03S/14W-09Q03S	66.0	10-23-67	121.1	-55.1	5050
		10-31-67	116.3(5)	-50.3	5061
		11-20-67	120.3(5)	-54.3	
		12-29-67	(7)		
		1-30-68	118.3(5)	-52.3	
		2-29-68	121.3(5)	-55.3	
		3-11-68	121.3(5)	-55.3	
		4-04-68	115.7	-49.7	5050
		4-04-68	115.7	-49.7	5061
		5-31-68	119.3(5)	-53.3	
		6-28-68	120.3(5)	-54.3	

See page 113 for key to terms & abbreviations

TABLE C-1 (Cont.)

GROUND WATER LEVELS AT WELLS

L A SAN GABRIEL RIVER HYDRO UNIT U-05.00

COASTAL PL OF LA CO HYDRO SUBUNIT U-05.A0
WEST COAST HYDRO SUBAREA U-05.A2

STATE WELL NUMBER	GROUND SURFACE ELEVATION IN FEET	DATE	GROUND SURFACE TO WATER SURFACE IN FEET	WATER SURFACE ELEVATION IN FEET	AGENCY SUPPLYING DATA
03S/14W-09003S (CONT.)	66.0	7-31-68	118.3(5)	-52.3	5061
		8-30-68	118.3(5)	-52.3	
		9-30-68	119.3(5)	-53.3	
03S/14W-10G01S	61.0	10-04-67	114.3(5)	-53.3	5061
		10-17-67	113.7	-52.7	5050
		11-02-67	113.8(5)	-52.8	5061
		12-04-67	113.3(5)	-52.3	
		1-02-68	112.3(5)	-51.3	
		2-02-68	110.3(5)	-49.3	
		3-01-68	110.3(5)	-49.3	
		4-01-68	110.0	-49.0	5050
		4-01-68	110.0(6)	-49.0	5061
		5-02-68	110.3(5)	-49.3	
		5-31-68	113.3(5)	-52.3	
		6-30-68	110.9(5)	-49.9	
		8-01-68	112.3(5)	-51.3	
		9-03-68	113.9(5)	-52.9	
		9-30-68	110.3(5)	-49.3	
03S/14W-10G02S	62.0	10-03-67	224.6(1)	-162.6	5061
		10-03-67	144.6(5)	-82.6	
		10-23-67	(1)		5050
		11-02-67	227.6(1)	-165.6	5061
		12-04-67	137.6(5)	-75.6	
		1-02-68	135.6(5)	-73.6	
		2-02-68	132.6(5)	-70.6	
		3-01-68	131.6(5)	-69.6	
		4-01-68	131.5(6)	-69.5	
		4-02-68	132.4	-70.4	5050
		5-02-68	134.1(5)	-72.1	5061
		6-05-68	235.6(1)	-173.6	
		6-30-68	221.6(1)	-159.6	
		6-30-68	(5)		
		8-01-68	234.6(1)	-172.6	
		8-01-68	(5)		
		9-03-68	247.6(1)	-185.6	
		9-03-68	(5)		
		9-30-68	223.6(1)	-161.6	
		9-30-68	137.6(5)	-75.6	
03S/14W-11D01S	116.0	10-03-67	161.1	-45.1	1101
		10-17-67	(9)		5050
		10-31-67	163.0	-47.0	
		11-04-67	161.0	-45.0	1101
		12-02-67	161.1	-45.1	
		1-03-68	160.8	-44.8	
		2-03-68	160.2	-44.2	
		3-02-68	160.0	-44.0	
		4-01-68	159.9	-43.9	
		4-04-68	160.8	-44.8	5050
		5-06-68	159.8	-43.8	1101
		6-03-68	159.7	-43.7	
		7-02-68	159.5	-43.5	
		8-05-68	159.3	-43.3	
		9-03-68	159.2	-43.2	
03S/14W-11G02S	150.0	10-21-67	256.2	-106.2	1101
		10-21-67	358.8(1)	-208.8	5061
		10-21-67	255.8(5)	-105.8	
		11-14-67	344.8(1)	-194.8	
		11-14-67	254.8(5)	-104.8	
		11-15-67	255.2	-105.2	1101
		12-15-67	250.9(5)	-100.9	
		12-21-67	343.8(1)	-193.8	5061
		12-21-67	251.8(5)	-101.8	
		1-15-68	249.9(5)	-99.9	1101
		1-28-68	249.8(5)	-99.8	5061
		1-28-68	342.8(1)	-192.8	
		2-21-68	247.9(5)	-97.9	1101
		2-28-68	247.8(5)	-97.8	5061
		2-28-68	345.8(1)	-195.8	
		3-21-68	241.9(5)	-91.9	1101
		3-28-68	247.1	-97.1	5050
		3-28-68	246.8(5)	-96.8	5061
		3-28-68	330.8(1)	-180.8	
		4-15-68	249.9(5)	-99.9	1101
		4-28-68	248.8(5)	-98.8	5061
		4-28-68	328.8(1)	-178.8	
		5-07-68	246.9(5)	-96.9	1101
		5-28-68	244.8(5)	-94.8	5061
		5-28-68	327.8(1)	-177.8	
		6-01-68	243.9(5)	-93.9	1101
		6-28-68	245.8(5)	-95.8	5061
		6-28-68	324.8(1)	-174.8	
		7-07-68	239.9(5)	-89.9	1101
		7-28-68	245.8(5)	-95.8	5061
		7-28-68	327.8(1)	-177.8	
		8-21-68	245.8(5)	-95.8	
		8-23-68	151.7	-1.7	1101
		8-28-68	329.8(1)	-179.8	5061
		9-03-68	153.1	-3.1	1101
		9-07-68	243.9(5)	-93.9	
		9-28-68	245.8(5)	-95.8	5061
		9-28-68	327.8(1)	-177.8	
03S/14W-11J02S	160.0	10-17-67	250.2	-90.2	5050
		4-04-68	245.5	-85.5	

COASTAL PL OF LA CO HYDRO SUBUNIT U-05.A0
WEST COAST HYDRO SUBAREA U-05.A2

STATE WELL NUMBER	GROUND SURFACE ELEVATION IN FEET	DATE	GROUND SURFACE TO WATER SURFACE IN FEET	WATER SURFACE ELEVATION IN FEET	AGENCY SUPPLYING DATA
03S/14W-13B02S	127.0	10-14-67	228.5	-101.5	5050
		10-21-67	230.0(5)	-103.0	1101
		10-28-67	300.0(1)	-173.0	5061
		10-28-67	230.0(5)	-103.0	
		11-14-67	301.0(1)	-174.0	
		11-14-67	232.0(5)	-105.0	
		11-15-67	230.0(5)	-103.0	1101
		12-14-67	300.0(1)	-173.0	5061
		12-14-67	228.0(5)	-101.0	
		12-15-67	227.0(5)	-100.0	1101
		1-21-68	223.0(5)	-96.0	
		1-28-68	227.0(5)	-100.0	5061
		1-28-68	298.0(1)	-171.0	
		2-15-68	223.0(5)	-96.0	1101
		2-28-68	221.0(5)	-94.0	5061
		2-28-68	293.0(1)	-166.0	
		3-07-68	225.0(5)	-98.0	1101
		3-21-68	224.0(5)	-97.0	5061
		3-21-68	297.0(1)	-170.0	
		3-27-68	224.5	-97.5	5050
		4-07-68	224.0(5)	-97.0	1101
		4-28-68	227.0(5)	-100.0	5061
		4-28-68	299.0(1)	-172.0	
		5-07-68	222.0(5)	-95.0	1101
		5-21-68	216.0(5)	-89.0	5061
		5-21-68	295.0(1)	-168.0	
		6-01-68	216.5(5)	-89.5	1101
		6-28-68	213.0(5)	-86.0	5061
		6-28-68	295.0(1)	-168.0	
		7-15-68	219.0(5)	-92.0	1101
		7-28-68	222.0(5)	-95.0	5061
		7-28-68	296.0(1)	-169.0	
		8-07-68	219.0(5)	-92.0	1101
		8-28-68	219.0(5)	-92.0	5061
		8-28-68	293.0(1)	-166.0	
		9-21-68	215.0(5)	-88.0	1101
		9-21-68	216.0(5)	-89.0	5061
		9-21-68	295.0(1)	-168.0	
03S/14W-13J03S	83.0	10-07-67	175.7(5)	-92.7	5050
		10-15-67	176.7(5)	-93.7	1101
		10-28-67	243.7(1)	-160.7	5061
		10-28-67	178.7(5)	-95.7	
		11-14-67	245.7(1)	-162.7	
		11-14-67	180.7(5)	-97.7	
		11-15-67	181.5	-98.5	1101
		12-21-67	178.7(5)	-95.7	
		12-21-67	237.7(1)	-154.7	5061
		12-21-67	178.7(5)	-95.7	
		1-07-68	173.7(5)	-90.7	1101
		1-28-68	172.7(5)	-89.7	5061
		1-28-68	236.7(1)	-153.7	
		2-15-68	171.7(5)	-88.7	1101
		2-28-68	170.7(5)	-87.7	5061
		2-28-68	236.7(1)	-153.7	
		3-15-68	172.7(5)	-89.7	1101
		3-28-68	166.8	-83.8	5050
		3-28-68	170.7(5)	-87.7	5061
		3-28-68	237.7(1)	-154.7	
		4-14-68	252.7(1)	-169.7	
		4-21-68	167.7(5)	-84.7	1101
		4-28-68	165.7(5)	-82.7	5061
		5-07-68	164.7(5)	-81.7	1101
		5-21-68	163.7(5)	-80.7	5061
		5-21-68	255.7(1)	-172.7	
		6-01-68	163.7(5)	-80.7	1101
		6-28-68	(9)		5061
		7-15-68	163.7(5)	-80.7	1101
		7-28-68	(9)		5061
		8-07-68	164.5	-81.5	1101
		8-07-68	163.7(5)	-80.7	5061
		9-21-68	164.7(5)	-81.7	1101
		9-21-68	164.7(5)	-81.7	5061
		9-21-68	(9)		
03S/14W-13J04S	82.0	10-07-67	169.9	-87.9	5050
		10-28-67	236.5(1)	-154.5	5061
		10-28-67	180.5(5)	-98.5	
		11-14-67	246.5(1)	-164.5	
		11-14-67	185.5(5)	-103.5	
		12-21-67	243.5(1)	-161.5	
		12-21-67	182.5(5)	-100.5	
		1-28-68	174.5(5)	-92.5	
		1-28-68	244.5(1)	-162.5	
		2-28-68	171.5(5)	-89.5	
		2-28-68	244.5(1)	-162.5	
		3-28-68	169.9	-87.9	5050
		3-28-68	177.5(5)	-95.5	5061
		3-28-68	248.5(1)	-166.5	
		4-28-68	168.5(5)	-86.5	
		4-28-68	(9)		
		5-21-68	165.5(5)	-83.5	
		5-21-68	256.5(1)	-174.5	
		6-28-68	(9)		
		7-28-68	(9)		
		8-07-68	166.5(5)	-84.5	
		9-21-68	165.5(5)	-83.5	

See page 113 for key to terms & abbreviations

TABLE C-I (Cont.)

GROUND WATER LEVELS AT WELLS

L A SAN GABRIEL RIVER HYDRO UNIT U-05.00

COASTAL PL OF LA CO HYDRO SUBUNIT U-05.A0
WEST COAST HYDRO SUBAREA U-05.A2

STATE WELL NUMBER	GROUND SURFACE ELEVATION IN FEET	DATE	GROUND SURFACE TO WATER SURFACE IN FEET	WATER SURFACE ELEVATION IN FEET	AGENCY SUPPLYING DATA
03S/14W-13J04S (CONT.)	82.0	9-21-68	(9)		5061
03S/14W-14A01S	84.0	10-07-67	129.7(5)	-45.7	5050
		10-15-67	129.7(5)	-45.7	1101
		10-21-67	149.2(1)	-65.2	5061
		10-21-67	134.7(5)	-50.7	
		11-01-67	134.7(5)	-50.7	1101
		12-15-67	134.7(5)	-50.7	
		12-21-67	152.7(1)	-68.7	5061
		1-15-68	136.7(5)	-52.7	1101
		1-21-68	165.7(5)	-81.7	5061
		1-21-68	153.7(1)	-69.7	
		2-14-68	134.7(5)	-50.7	
		2-14-68	151.7(1)	-67.7	
		2-15-68	134.7(5)	-50.7	1101
		3-07-68	135.7(5)	-51.7	
		3-28-68	136.7(5)	-52.7	5050
		3-28-68	136.7(5)	-52.7	5061
		3-28-68	152.7(1)	-68.7	
		4-21-68	136.7(5)	-52.7	1101
		4-28-68	152.7(1)	-68.7	5061
		4-28-68	129.7(5)	-45.7	
		5-01-68	129.7(5)	-45.7	1101
		5-28-68	127.7(5)	-43.7	5061
		5-28-68	142.7(1)	-58.7	
		6-01-68	137.7(5)	-53.7	1101
		6-28-68	125.7(5)	-41.7	5061
		6-28-68	139.7(1)	-55.7	
		7-01-68	125.7(5)	-41.7	1101
		7-28-68	127.7(5)	-43.7	5061
		7-28-68	141.7(1)	-57.7	
		8-01-68	130.1	-46.1	1101
		8-28-68	(9)		5061
		9-15-68	127.7(5)	-43.7	1101
		9-28-68	(9)		5061
03S/14W-14D01S	50.0	10-07-67	134.8	-84.8	5050
		10-15-67	129.0(5)	-79.0	1101
		10-21-67	239.7(1)	-189.7	5061
		10-21-67	135.7(5)	-85.7	
		11-07-67	133.0(5)	-83.0	1101
		11-07-67	(9)		5061
		11-07-67	133.7(5)	-83.7	
		12-21-67	130.0(5)	-80.0	1101
		12-28-67	236.7(1)	-186.7	5061
		12-28-67	131.7(5)	-81.7	
		1-15-68	125.0(5)	-75.0	1101
		1-21-68	225.2(1)	-175.2	5061
		1-21-68	129.7(5)	-79.7	
		2-15-68	127.0(5)	-77.0	1101
		2-21-68	125.7(5)	-75.7	5061
		2-21-68	230.7(1)	-180.7	
		3-07-68	128.8	-78.8	1101
		3-28-68	201.7(1)	-151.7	5061
		3-28-68	130.7(5)	-80.7	
		4-01-68	132.8	-82.8	1101
		4-02-68	137.8	-87.8	5050
		4-28-68	132.7(5)	-82.7	5061
		4-28-68	201.7(1)	-151.7	
		5-01-68	132.0(5)	-82.0	1101
		5-28-68	123.7(5)	-73.7	5061
		5-28-68	199.7(1)	-149.7	
		6-01-68	123.0(5)	-73.0	1101
		6-28-68	124.7(5)	-74.7	5061
		6-28-68	202.7(1)	-152.7	
		7-21-68	124.0(5)	-74.0	1101
		7-28-68	125.7(5)	-75.7	5061
		7-28-68	198.7(1)	-148.7	
		8-15-68	124.0(5)	-74.0	1101
		8-28-68	125.7(5)	-75.7	5061
		8-28-68	194.7(1)	-144.7	
		9-15-68	123.0(5)	-73.0	1101
		9-28-68	123.7(5)	-73.7	5061
		9-28-68	190.7(1)	-140.7	
03S/14W-15B01S	52.0	11-06-67	106.1	-54.1	1101
		4-10-68	103.8	-51.8	
03S/14W-15K01S	50.0	10-17-67	(9)		5050
		10-31-67	37.5	12.5	
		4-01-68	37.6	12.4	
03S/14W-17F02S	90.0	11-06-67	118.2	-28.2	1101
		2-14-68	117.1	-27.1	
		4-10-68	116.8	-26.8	
03S/14W-17G02S	87.0	10-25-67	139.0	-52.0	5050
		10-30-67	208.1(1)	-121.1	5061
		10-30-67	135.1	-48.1	
		11-30-67	135.1	-48.1	
		12-30-67	135.1	-48.1	
		1-30-68	134.1	-47.1	
		2-29-68	134.1	-47.1	
		3-29-68	134.1	-47.1	
		4-04-68	132.3	-45.3	5050
		5-03-68	154.1	-67.1	5061
		5-29-68	154.1	-67.1	
03S/14W-17G02S (CONT.)	87.0	6-30-68	154.1	-67.1	5061
		7-30-68	224.1(1)	-137.1	
		7-30-68	134.1	-47.1	
		9-01-68	224.1(1)	-137.1	
		9-01-68	134.1	-47.1	
03S/14W-18B01S	93.7	10-18-67	104.6	-10.9	5050
		3-11-68	102.9	-9.2	1101
		4-01-68	105.2	-11.5	5050
03S/14W-18C01S	102.0	10-18-67	107.2	-5.2	5050
		11-15-67	107.2	-5.2	1101
		4-01-68	111.0	-9.0	5050
03S/14W-18H01S	96.0	11-06-67	115.3	-19.3	1101
		4-10-68	(6)		
03S/14W-18K01S	93.0	10-18-67	96.3	-3.3	5050
		10-25-67	97.0	-4.0	1101
		11-22-67	95.9	-2.9	
		12-27-67	96.1	-3.1	
		1-24-68	95.4	-2.4	
		2-28-68	95.7	-2.7	
		3-27-68	99.3	-6.3	
		4-01-68	100.5	-7.5	5050
		8-28-68	97.0	-4.0	1101
		9-25-68	99.4	-6.4	
03S/14W-18N04S	110.0	10-03-67	127.4(1)	-17.4	5061
		10-03-67	108.3	1.7	
		10-18-67	116.2	-6.2	5050
		11-02-67	108.2	1.8	5061
		12-01-67	128.5(1)	-18.5	
		12-01-67	107.8	2.2	
		1-02-68	108.5	1.5	
		2-02-68	107.3	2.7	
		3-04-68	107.8	2.2	
		4-01-68	121.8	-11.8	5050
		4-01-68	114.1	-4.1	5061
		5-01-68	114.1	-4.1	
		6-03-68	113.9	-3.9	
		6-03-68	132.6(1)	-22.6	
		7-02-68	108.3	1.7	
		8-05-68	109.3	.7	
		8-05-68	129.1(1)	-19.1	
		9-09-68	109.6	.4	
		9-09-68	129.7(1)	-19.7	
		9-30-68	115.0	-5.0	
		9-30-68	134.4(1)	-24.4	
03S/14W-18N05S	112.0	10-03-67	110.2(7)	1.8	5061
		10-18-67	109.9	2.1	5050
		11-02-67	128.5(1)	-16.5	5061
		11-02-67	109.6	2.4	
		12-01-67	143.3(1)	-31.3	
		12-01-67	143.3(1)	-31.3	
		1-02-68	136.7(1)	-24.7	
		1-02-68	109.9	2.1	
		2-02-68	108.7	3.3	
		2-02-68	145.3(1)	-33.3	
		3-04-68	109.2	2.8	
		3-04-68	147.1(1)	-35.1	
		4-01-68	115.8	-3.8	5050
		4-01-68	115.8	-3.8	5061
		4-01-68	143.0(1)	-31.0	
		5-01-68	115.8	-3.8	
		5-01-68	153.2(1)	-41.2	
		6-03-68	115.5	-3.5	
		6-03-68	126.0(1)	-14.0	
		7-02-68	109.6	2.4	
		7-02-68	138.9(1)	-26.9	
		8-05-68	110.6	1.4	
		8-05-68	123.7(1)	-11.7	
		9-09-68	111.2	.8	
		9-09-68	160.5(1)	-48.5	
		9-30-68	116.4	-4.4	
		9-30-68	129.1(1)	-17.1	
03S/14W-19K01S	72.3	11-06-67	71.5	.8	1101
		4-12-68	71.5(8)	.8	
		9-17-68	(6)		
03S/14W-20J02S	65.0	10-17-67	(6)		5050
03S/14W-20P01S	73.8	10-18-67	85.4	-11.6	5050
		4-01-68	81.2	-7.4	
03S/14W-21B01S	63.0	1-16-68	(0)		5010
03S/14W-21B02S	64.0	10-03-67	112.2	-48.2	1101
		10-19-67	114.3	-50.3	5050
		11-06-67	114.1	-50.1	1101
		12-04-67	112.7	-48.7	
		1-03-68	109.9	-45.9	
		2-05-68	111.1	-47.1	
		3-04-68	111.4	-47.4	
		4-01-68	111.1	-47.1	
		4-03-68	108.4	-44.4	5050

See page 113 for key to terms & abbreviations

TABLE C-1 (Cont.)

GROUND WATER LEVELS AT WELLS

L A SAN GABRIEL RIVER HYDRO UNIT U-05.00

COASTAL PL OF LA CO HYDRO SUBUNIT U-05.A0
WEST COAST HYDRO SUBAREA U-05.A2

STATE WELL NUMBER	GROUND SURFACE ELEVATION IN FEET	DATE	GROUND SURFACE TO WATER SURFACE IN FEET	WATER SURFACE ELEVATION IN FEET	AGENCY SUPPLYING DATA
03S/14W-21B02S (CONT.)	64.0	5-06-68	108.1	-44.1	1101
		6-03-68	108.8	-44.8	1101
		7-02-68	109.0	-45.0	
		8-05-68	109.0	-45.0	
		9-03-68	109.5	-45.5	
03S/14W-21M01S	62.0	10-15-67	108.0	-46.0	1101
		10-17-67	107.0	-45.0	5050
		10-28-67	194.0(1)	-132.0	5061
		10-28-67	110.0(5)	-48.0	
		11-07-67	106.4(5)	-44.4	1101
		11-07-67	106.4	-44.4	
		11-07-67	107.0(5)	-45.0	5061
		11-14-67	189.0(1)	-127.0	
		12-07-67	192.0(1)	-130.0	
		12-07-67	108.0(5)	-46.0	
		12-15-67	109.0	-47.0	1101
		1-15-68	109.4(5)	-47.4	
		1-28-68	103.0(5)	-41.0	5061
		1-28-68	186.0(1)	-124.0	
		2-15-68	104.4(5)	-42.4	1101
		2-28-68	105.0(5)	-43.0	5061
		2-28-68	186.0(1)	-124.0	
		3-15-68	104.4(5)	-42.4	1101
		3-28-68	105.0(5)	-43.0	5050
		3-28-68	105.0(5)	-43.0	5061
		3-28-68	188.0(1)	-126.0	
		4-14-68	104.4	-42.4	1101
		4-14-68	189.0(1)	-127.0	5061
		4-15-68	104.4(5)	-42.4	1101
		4-28-68	103.0(5)	-41.0	5061
		5-07-68	100.4(5)	-38.4	1101
		5-28-68	102.0(5)	-40.0	5061
		5-28-68	192.0(1)	-130.0	
		6-01-68	101.4(5)	-39.4	1101
		6-28-68	103.0(5)	-41.0	5061
		6-28-68	189.0(1)	-127.0	
		7-15-68	102.4(5)	-40.4	1101
		7-28-68	101.0(5)	-39.0	5061
		7-28-68	187.0(1)	-125.0	
		8-15-68	100.4(5)	-38.4	1101
		8-28-68	103.0(5)	-41.0	5061
		8-28-68	187.0(1)	-125.0	
		9-15-68	104.4(5)	-42.4	1101
		9-28-68	105.0(5)	-43.0	5061
		9-28-68	184.0(1)	-122.0	
03S/14W-21R02S	52.0	10-17-67	95.6	-43.6	5050
		4-01-68	92.6	-40.6	
03S/14W-22A01S	48.0	10-07-67	105.0(5)	-57.0	1101
		10-19-67	101.4	-53.4	5050
		10-21-67	236.0(1)	-188.0	5061
		10-21-67	107.0(5)	-59.0	
		11-07-67	106.0(5)	-58.0	1101
		11-07-67	108.0(5)	-60.0	5061
		11-14-67	240.0(1)	-192.0	
		12-07-67	106.0(5)	-58.0	1101
		12-21-67	236.0(1)	-188.0	5061
		12-21-67	106.0(5)	-58.0	
		1-15-68	103.0(5)	-55.0	1101
		1-28-68	104.0(5)	-56.0	5061
		1-28-68	227.0(1)	-179.0	
		2-21-68	103.0(5)	-55.0	1101
		2-28-68	108.0(5)	-60.0	5061
		2-28-68	236.0(1)	-188.0	
		3-07-68	107.0(5)	-59.0	1101
		3-28-68	102.4	-54.4	5050
		3-28-68	104.0(5)	-56.0	5061
		3-28-68	238.0(1)	-190.0	
		4-07-68	101.0(5)	-53.0	1101
		4-28-68	106.0(5)	-58.0	5061
		4-28-68	242.0(1)	-194.0	
		5-07-68	100.0(5)	-52.0	1101
		5-28-68	105.0(5)	-57.0	5061
		5-28-68	235.0(1)	-187.0	
		6-01-68	104.0(5)	-56.0	1101
		6-28-68	103.0(5)	-55.0	5061
		6-28-68	234.0(1)	-186.0	
		7-07-68	100.0(5)	-52.0	1101
		7-28-68	110.0(5)	-62.0	5061
		7-28-68	210.0(1)	-162.0	
		8-21-68	101.0	-53.0	1101
		8-21-68	103.5(5)	-55.5	5061
		8-28-68	220.0(1)	-172.0	
		9-21-68	100.0(5)	-52.0	1101
		9-28-68	102.0(5)	-54.0	5061
		9-28-68	208.0(1)	-160.0	
03S/14W-22A02S	50.0	10-15-67	109.4(5)	-59.4	1101
		10-19-67	111.4	-61.4	5050
		10-21-67	202.0(1)	-152.0	5061
		10-21-67	115.0(5)	-65.0	
		11-07-67	109.4(5)	-59.4	1101
		11-07-67	115.0(5)	-65.0	5061
		11-14-67	205.0(1)	-155.0	
		12-15-67	108.4(5)	-58.4	1101
		12-21-67	210.0(1)	-160.0	5061

COASTAL PL OF LA CO HYORD SUBUNIT U-05.A0
WEST COAST HYDRO SUBAREA U-05.A2

STATE WELL NUMBER	GROUND SURFACE ELEVATION IN FEET	DATE	GROUND SURFACE TO WATER SURFACE IN FEET	WATER SURFACE ELEVATION IN FEET	AGENCY SUPPLYING DATA
03S/14W-22A02S (CONT.)	50.0	12-21-67	114.0(5)	-64.0	5061
		1-15-68	106.4(5)	-56.4	1101
		1-28-68	111.0(5)	-61.0	5061
		1-28-68	214.0(1)	-164.0	
		2-21-68	105.4(5)	-55.4	1101
		2-28-68	114.0(5)	-64.0	5061
		2-28-68	223.0(1)	-173.0	
		3-15-68	105.4(5)	-55.4	1101
		3-28-68	109.3	-59.3	5050
		3-28-68	110.0(5)	-60.0	5061
		3-28-68	230.0(1)	-180.0	
		4-07-68	102.4(5)	-52.4	1101
		4-28-68	111.0(5)	-61.0	5061
		4-28-68	237.0(1)	-187.0	
		5-07-68	102.4(5)	-52.4	1101
		5-28-68	109.0(5)	-59.0	5061
		5-28-68	240.0(1)	-190.0	
		6-01-68	103.4(5)	-53.4	1101
		6-28-68	113.0(5)	-63.0	5061
		6-28-68	247.0(1)	-197.0	
		7-15-68	104.4(5)	-54.4	1101
		7-28-68	105.0(5)	-55.0	5061
		7-28-68	239.0(1)	-189.0	
		8-01-68	99.4(5)	-49.4	1101
		8-21-68	104.7	-54.7	
		8-21-68	108.0(5)	-58.0	5061
		8-28-68	255.0(1)	-205.0	
		9-21-68	104.4(5)	-54.4	1101
		9-28-68	110.0(5)	-60.0	5061
		9-28-68	250.0(1)	-200.0	
03S/14W-22K01S	50.0	10-01-67	124.0(5)	-74.0	1101
		10-02-67	133.5(1)	-83.5	5061
		10-02-67	124.5(5)	-74.5	
		10-17-67	99.1(4)	-49.1	5050
		10-30-67	129.5(1)	-79.5	5061
		10-30-67	120.5(5)	-70.5	
		11-27-67	122.0(5)	-72.0	1101
		11-27-67	131.5(1)	-81.5	5061
		11-27-67	122.5(5)	-72.5	
		1-02-68	119.0(5)	-69.0	1101
		1-02-68	130.5(1)	-80.5	5061
		1-02-68	119.5(5)	-69.5	
		1-29-68	108.5(5)	-58.5	
		1-29-68	119.5(5)	-69.5	
		2-26-68	111.0(5)	-61.0	1101
		2-26-68	111.5(5)	-61.5	5061
		2-26-68	122.5(1)	-72.5	
		4-01-68	95.9	-45.9	5050
		4-01-68	112.5(5)	-62.5	5061
		4-01-68	123.5(1)	-73.5	
		4-29-68	102.0(5)	-52.0	1101
		4-29-68	102.5(5)	-52.5	5061
		4-29-68	124.5(1)	-74.5	
		6-03-68	99.0(5)	-49.0	1101
		6-03-68	124.5(1)	-74.5	5061
		6-03-68	99.5(5)	-49.5	
		7-01-68	122.5(1)	-72.5	
		7-01-68	103.5(5)	-53.5	
		7-29-68	100.0(5)	-50.0	1101
		7-29-68	100.5(5)	-50.5	5061
		7-29-68	122.5(1)	-72.5	
		9-03-68	99.0(5)	-49.0	1101
		9-03-68	124.5(1)	-74.5	5061
		9-03-68	99.5(5)	-49.5	
		9-30-68	103.0(5)	-53.0	1101
		9-30-68	103.5(1)	-53.5	5061
		9-30-68	121.5(5)	-71.5	
03S/14W-22L01S	51.0	10-19-67	98.2	-47.2	5050
		10-21-67	102.0(5)	-51.0	1101
		10-28-67	129.2(1)	-78.2	5061
		10-28-67	102.2(5)	-51.2	
		11-07-67	99.0(5)	-48.0	1101
		11-07-67	98.2(5)	-47.2	5061
		11-14-67	124.2(1)	-73.2	
		12-21-67	100.0(5)	-49.0	1101
		12-21-67	122.2(1)	-71.2	5061
		12-21-67	99.2(5)	-48.2	
		1-15-68	100.0(5)	-49.0	1101
		1-28-68	96.2(5)	-45.2	5061
		1-28-68	119.2(1)	-68.2	
		2-07-68	100.0(5)	-49.0	1101
		2-28-68	98.2(5)	-47.2	5061
		2-28-68	122.2(1)	-71.2	
		3-15-68	97.0(5)	-46.0	1101
		3-28-68	123.2(1)	-72.2	5061
		3-28-68	99.2(5)	-48.2	
		4-03-68	96.2	-45.2	5050
		4-07-68	99.0(5)	-48.0	1101
		4-28-68	95.2(5)	-44.2	5061
		4-28-68	122.2(1)	-71.2	
		5-01-68	96.0(5)	-45.0	1101
		5-28-68	95.2(5)	-44.2	5061
		5-28-68	121.2(1)	-70.2	
		6-01-68	96.0(5)	-45.0	1101
		6-28-68	94.2(5)	-43.2	5061
		6-28-68	120.2(1)	-69.2	

See page 113 for key to terms & obbreviations

TABLE C-1 (Cont.)

GROUND WATER LEVELS AT WELLS

L A SAN GABRIEL RIVER HYDRO UNIT U-05.00

COASTAL PL OF LA CO HYDRO SUBUNIT U-05.A0
WEST COAST HYDRO SUBAREA U-05.A2

STATE WELL NUMBER	GROUND SURFACE ELEVATION IN FEET	DATE	GROUND SURFACE TO WATER SURFACE IN FEET	WATER SURFACE ELEVATION IN FEET	AGENCY SUPPLYING DATA
03S/14W-22L01S (CONT.)	51.0	7-21-68	95.0(5)	-44.0	1101
		7-28-68	94.2(5)	-43.2	
		7-28-68	120.2(1)	-69.2	
		8-15-68	96.0(5)	-45.0	1101
		8-28-68	95.2(5)	-44.2	5061
		8-28-68	122.2(1)	-71.2	
		9-15-68	96.0(5)	-45.0	1101
		9-28-68	96.2(5)	-45.2	5061
		9-28-68	121.2(1)	-70.2	
03S/14W-22Q01S	45.0	10-02-67	156.9(1)	-111.9	5061
		10-02-67	98.9(5)	-53.9	
		10-17-67	91.2	-46.2	5050
		10-30-67	94.5(5)	-49.5	1101
		10-30-67	151.9(1)	-106.9	5061
		10-30-67	93.9(5)	-48.9	
		11-27-67	96.5(5)	-51.5	1101
		11-27-67	153.9(1)	-108.9	5061
		11-27-67	95.9(5)	-50.9	
		1-02-68	87.5(5)	-42.5	1101
		1-02-68	144.9(1)	-99.9	5061
		1-02-68	86.9(5)	-41.9	
		1-29-68	100.9(5)	-55.9	
		1-29-68	158.9(5)	-113.9	
		2-26-68	102.5(5)	-57.5	1101
		2-26-68	101.9(5)	-56.9	5061
		2-26-68	158.9(1)	-113.9	
		4-01-68	88.5	-43.5	5050
		4-01-68	101.9(5)	-56.9	5061
		4-01-68	159.9(1)	-114.9	
		4-29-68	107.5(5)	-62.5	1101
		4-29-68	106.9(5)	-61.9	5061
		4-29-68	143.9(1)	-98.9	
		6-03-68	106.5(5)	-61.5	1101
		6-03-68	105.9(5)	-60.9	5061
		6-03-68	138.9(1)	-93.9	
		7-01-68	104.9(5)	-59.9	
		7-01-68	139.9(1)	-94.9	
		7-29-68	104.5(5)	-59.5	1101
		7-29-68	103.9(5)	-58.9	5061
		7-29-68	137.9(1)	-92.9	
		9-03-68	109.5(5)	-64.5	1101
		9-03-68	108.9(5)	-63.9	5061
		9-03-68	138.9(1)	-93.9	
		9-30-68	107.5(5)	-62.5	1101
		9-30-68	106.9(1)	-61.9	5061
		9-30-68	141.9(5)	-96.9	
03S/14W-22R02S	52.0	10-02-67	136.5(1)	-84.5	5061
		10-02-67	110.5(5)	-58.5	
		10-17-67	87.9	-35.9	5050
		10-30-67	106.0(5)	-54.0	1101
		10-30-67	132.5(1)	-80.5	5061
		10-30-67	106.5(5)	-54.5	
		11-27-67	105.0(5)	-53.0	1101
		11-27-67	131.5(1)	-79.5	5061
		11-27-67	105.5(5)	-53.5	
		1-02-68	102.0(5)	-50.0	1101
		1-02-68	128.5(1)	-76.5	5061
		1-02-68	102.5(5)	-50.5	
		1-29-68	104.5(5)	-52.5	
		1-29-68	130.5(5)	-78.5	
		2-26-68	101.0(5)	-49.0	1101
		2-26-68	101.5(5)	-49.5	5061
		2-26-68	127.5(1)	-75.5	
		4-01-68	85.8	-33.8	5050
		4-01-68	136.5(1)	-84.5	5061
		4-01-68	110.5(5)	-58.5	
		4-29-68	100.0(5)	-48.0	1101
		4-29-68	132.5(1)	-80.5	5061
		4-29-68	100.5(5)	-48.5	
		6-03-68	101.0(5)	-49.0	1101
		6-03-68	101.5(5)	-49.5	5061
		6-03-68	131.5(1)	-79.5	
		7-01-68	130.5(1)	-78.5	
		7-01-68	100.5(5)	-48.5	
		7-29-68	100.0(5)	-48.0	1101
		7-29-68	130.5(1)	-78.5	5061
		7-29-68	100.5(5)	-48.5	
		9-02-68	97.0(5)	-45.0	1101
		9-03-68	97.5(5)	-45.5	5061
		9-03-68	124.5(1)	-72.5	
		9-30-68	100.0(5)	-48.0	1101
		9-30-68	127.5(5)	-75.5	5061
		9-30-68	100.5(1)	-48.5	
03S/14W-23R02S	49.9	11-08-67	85.3	-35.4	1101
		4-15-68	(4)		
		4-29-68	83.8	-33.9	
03S/14W-24F05S	55.0	11-08-67	92.1	-37.1	1101
		4-15-68	90.7	-35.7	
03S/14W-25F03S	38.7	10-17-67	75.3	-36.6	5050
		11-08-67	74.9	-36.2	1101
		4-01-68	73.8	-35.1	5050
		4-15-68	73.7	-35.0	1101

COASTAL PL OF LA CO HYDRO SUBUNIT U-05.A0
WEST COAST HYDRO SUBAREA U-05.A2

STATE WELL NUMBER	GROUND SURFACE ELEVATION IN FEET	DATE	GROUND SURFACE TO WATER SURFACE IN FEET	WATER SURFACE ELEVATION IN FEET	AGENCY SUPPLYING DATA
03S/14W-25K04S	34.0	10-17-67	(1)		5050
		4-01-68	66.7	-32.7	
03S/14W-25K06S	30.0	11-08-67	66.6	-36.6	1101
		4-15-68	65.3	-35.3	
03S/14W-25L01S	34.0	10-17-67	25.2	8.8	5050
		4-01-68	24.7	9.3	
03S/14W-25N02S	39.2	10-17-67	74.2	-35.0	5050
		4-01-68	72.3	-33.1	
03S/14W-25P04S	25.0	10-00-67	(9)		5061
		10-19-67	100.2	-75.2	5050
		1-07-68	104.5	-79.5	1101
		1-23-68	(0)		
		1-28-68	103.0(5)	-78.0	5061
		1-28-68	125.0(1)	-100.0	
		2-15-68	103.0(5)	-78.0	1101
		2-28-68	101.0(5)	-76.0	5061
		2-28-68	123.0(1)	-98.0	
		3-15-68	101.0(5)	-76.0	1101
		3-21-68	102.0(5)	-77.0	5061
		3-21-68	122.0(1)	-97.0	
		3-28-68	102.0(5)	-77.0	5050
		4-07-68	104.0(5)	-79.0	1101
		4-28-68	102.0(5)	-77.0	5061
		4-28-68	129.0(1)	-104.0	
		5-07-68	100.0(5)	-75.0	1101
		5-07-68	126.0(1)	-101.0	5061
		5-07-68	100.0(5)	-75.0	
		6-28-68	101.0(5)	-76.0	
		6-28-68	122.0(1)	-97.0	
		7-15-68	101.0(5)	-76.0	1101
		7-28-68	101.0(5)	-76.0	5061
		7-28-68	126.0(1)	-101.0	
		8-15-68	101.0(5)	-76.0	1101
		8-28-68	102.0(5)	-77.0	5061
		8-28-68	125.0(1)	-100.0	
		9-21-68	100.0(5)	-75.0	1101
		9-28-68	124.0(1)	-99.0	5061
		9-28-68	100.0(5)	-75.0	
03S/14W-25Q02S	20.6	11-08-67	6.4	14.2	1101
		4-15-68	6.6	14.0	
03S/14W-27C01S	45.0	10-18-67	81.7	-36.7	5050
		4-01-68	79.8	-34.8	
03S/14W-27Q05S	56.3	10-17-67	89.0	-32.7	5050
		4-01-68	86.5	-30.2	
03S/14W-29D03S	88.0	10-26-67	97.1	-9.1	5050
		11-14-67	97.4	-9.4	1101
		4-01-68	94.8	-6.8	5050
03S/14W-29F01S	77.3	10-24-67	92.8	-15.5	5050
		10-30-67	90.0(5)	-12.7	1101
		11-28-67	106.0(1)	-28.7	
		12-30-67	90.0(5)	-12.7	
		1-31-68	105.0(1)	-27.7	
		2-29-68	91.0(5)	-13.7	
		3-28-68	90.6	-13.3	5050
		4-30-68	90.0(5)	-12.7	1101
		5-31-68	108.0(1)	-30.7	
		6-28-68	91.0(5)	-13.7	
		7-31-68	108.0(1)	-30.7	
		8-30-68	91.0(5)	-13.7	
		9-30-68	108.0(1)	-30.7	
03S/14W-29J01S	95.0	10-24-67	111.3	-16.3	5050
		10-30-67	109.6	-14.6	1101
		2-29-68	102.7(5)	-7.7	
		4-02-68	107.8	-12.8	5050
		4-30-68	100.7(5)	-5.7	1101
		5-31-68	121.7(1)	-26.7	
		6-28-68	102.7(5)	-7.7	
		7-31-68	122.7(1)	-27.7	
		8-30-68	100.7(5)	-5.7	
		9-30-68	123.7(1)	-28.7	
03S/14W-29M01S	114.2	10-24-67	122.9	-8.7	5050
		12-05-67	(0)		1101
		1-15-68	121.5	-7.3	
		1-15-68	121.5	-7.3	
		4-02-68	120.1	-5.9	5050
		6-24-68	(0)		1101
03S/14W-29N01S	112.8	10-24-67	120.4	-7.6	5050
		10-30-67	120.0(5)	-7.2	1101
		11-28-67	120.0(5)	-7.2	
		12-30-67	120.0(5)	-7.2	
		1-31-68	120.0(5)	-7.2	
		2-29-68	120.0(5)	-7.2	
		4-02-68	117.6	-4.8	5050
		4-30-68	120.0(5)	-7.2	1101
		5-31-68	120.0(5)	-7.2	
		6-28-68	120.0(5)	-7.2	

See page 113 for key to terms & abbreviations

TABLE C-1 (Cont.)

GROUND WATER LEVELS AT WELLS

L A SAN GABRIEL RIVER HYDRO UNIT U-05.00

COASTAL PL OF LA CO HYDRO SUBUNIT U-05.A0
WEST COAST HYDRO SUBAREA U-05.A2

STATE WELL NUMBER	GROUND SURFACE ELEVATION IN FEET	DATE	GROUND SURFACE TO WATER SURFACE IN FEET	WATER SURFACE ELEVATION IN FEET	AGENCY SUPPLYING DATA
03S/14W-29N01S (CONT.)	112.8	7-31-68	90.0(5)	22.8	1101
		8-30-68	90.0(5)	22.8	
		9-30-68	90.0(5)	22.8	
03S/14W-30D01S	154.0	10-03-67	149.3	4.7	1101
		10-18-67	(5)		5050
		11-06-67	150.8	3.2	1101
		12-05-67	148.3	5.7	
		1-02-68	148.0	6.0	
		2-05-68	147.8	6.2	
		3-04-68	147.3	6.7	
		4-01-68	148.6	5.4	
		4-09-68	150.2	3.8	5050
		5-06-68	149.0	5.0	1101
		6-05-68	154.6	-.6	
		7-08-68	148.3	5.7	
		8-05-68	147.6	6.4	
		9-03-68	148.5	5.5	
03S/14W-30D02S	116.7	11-15-67	116.5	.2	1101
		11-15-67	116.9	-.2	5050
		4-02-68	116.5	.2	
03S/14W-30E01S	156.5	11-14-67	151.5	5.0	1101
03S/14W-30F02S	180.0	11-14-67	181.6	-1.6	1101
03S/14W-30G01S	126.0	10-26-67	128.3	-2.3	5050
		11-14-67	129.3	-3.3	1101
		4-01-68	128.6	-2.6	5050
03S/14W-30H02S	126.0	10-25-67	133.3	-7.3	1101
		10-26-67	134.2	-8.2	5050
		11-15-67	133.2	-7.2	1101
		12-27-67	133.2	-7.2	
		1-24-68	131.1	-5.1	
		1-24-68	131.1	-5.1	
		2-29-68	131.0	-5.0	
		2-29-68	131.0	-5.0	
		3-27-68	131.5	-5.5	
		3-27-68	131.5	-5.5	
		4-01-68	131.8	-5.8	5050
		8-28-68	132.2	-6.2	1101
		9-25-68	133.5	-7.5	
03S/14W-30H02S	175.6	10-18-67	170.5	5.1	5050
		10-25-67	170.1	5.5	1101
		11-22-67	169.7	5.9	
		12-26-67	169.0	6.6	
		1-24-68	169.4	6.2	
		2-28-68	168.9	6.7	
		3-27-68	169.5	6.1	
		4-02-68	170.6	5.0	5050
		8-28-68	169.6	6.0	1101
		9-25-68	174.8	.8	
03S/14W-30H03S	226.0	10-18-67	218.1	7.9	5050
		10-25-67	217.7	8.3	1101
		11-22-67	217.6	8.4	
		12-27-67	217.5	8.5	
		1-24-68	217.0	9.0	
		2-28-68	216.5	9.5	
		3-27-68	217.2	8.8	
		4-02-68	217.7	8.3	5050
		8-28-68	216.3	9.7	1101
		9-25-68	221.8	4.2	
03S/14W-30N01S	182.1	10-19-67	175.5	6.6	5050
		11-14-67	175.8	6.3	1101
		4-02-68	174.3	7.8	5050
03S/14W-31A03S	92.3	11-08-67	94.7	-2.4	1101
		4-01-68	92.7	-.4	5050
		4-12-68	95.0	-2.7	1101
03S/14W-31A04S	92.0	10-18-67	95.2	-3.2	5050
		11-07-67	95.6	-3.6	1101
		11-08-67	95.4	-3.4	
		2-09-68	93.7	-1.7	
		4-01-68	92.9	-.9	5050
		4-12-68	94.8	-2.8	1101
03S/14W-31A05S	125.0	10-18-67	118.3	6.7	5050
		4-10-68	118.3	6.7	
03S/14W-31A06S	93.0	4-01-68	94.1	-1.1	5050
03S/14W-31A07S	105.0	10-18-67	(6)		5050
03S/14W-31D01S	117.8	10-19-67	109.4	8.4	5050
		11-15-67	109.6	8.2	1101
		12-26-67	109.1	8.7	
		4-02-68	(9)		5050
		4-03-68	108.7	9.1	
03S/14W-31E02S	96.9	10-25-67	86.9	10.0	1101
		11-29-67	86.2	10.7	
		12-27-67	85.9	11.0	

COASTAL PL OF LA CO HYDRO SUBUNIT U-05.A0
WEST COAST HYDRO SUBAREA U-05.A2

STATE WELL NUMBER	GROUND SURFACE ELEVATION IN FEET	DATE	GROUND SURFACE TO WATER SURFACE IN FEET	WATER SURFACE ELEVATION IN FEET	AGENCY SUPPLYING DATA
03S/14W-31E02S (CONT.)	96.9	1-31-68	85.4	11.5	1101
		2-28-68	85.3	11.6	
		3-27-68	86.1	10.8	
		7-30-68	86.5	10.4	
		8-28-68	86.3	10.6	
		9-26-68	96.6	.3	
03S/14W-31L03S	169.0	10-19-67	154.5(6)	14.5	5050
		10-25-67	158.4	10.6	1101
		11-29-67	159.4	9.6	
		12-27-67	159.2	9.8	
		1-31-68	158.6	10.4	
		2-28-68	158.3	10.7	
		3-27-68	157.4	11.6	
		4-03-68	157.5	11.5	5050
		4-03-68	(9)		
		7-24-68	158.0	11.0	1101
		8-28-68	157.6	11.4	
		9-26-68	168.4	.6	
03S/14W-31L04S	161.0	11-07-67	152.2	8.8	1101
		2-08-68	150.8	10.2	
03S/14W-32A01S	94.9	11-28-67	169.3(5)	-74.4	1101
		12-30-67	112.3(5)	-17.4	
		1-31-68	173.3(4)	-78.4	
		2-29-68	112.3(5)	-17.4	
		4-02-68	104.3	-9.4	5050
		4-30-68	112.3(5)	-17.4	1101
		5-31-68	169.3(1)	-74.4	
		6-28-68	112.3(5)	-17.4	
		7-31-68	169.3(1)	-74.4	
		8-30-68	110.3(5)	-15.4	
		9-30-68	167.3(1)	-72.4	
03S/14W-32P02S	90.0	10-03-67	95.4	-5.4	1101
		10-18-67	94.7	-4.7	5050
		11-06-67	94.8	-4.8	1101
		12-05-67	93.1	-3.1	
		1-02-68	93.6	-3.6	
		1-02-68	93.6	-3.6	
		2-05-68	93.3	-3.3	
		2-05-68	93.3	-3.3	
		3-04-68	92.8	-2.8	
		3-04-68	92.8	-2.8	
		4-01-68	92.9	-2.9	
		4-01-68	92.9	-2.9	
		4-01-68	(7)		5050
		5-06-68	93.6	-3.6	1101
		5-06-68	93.6	-3.6	
		6-06-68	93.7	-3.7	
		7-08-68	93.7	-3.7	
		8-05-68	93.8	-3.8	
		9-03-68	94.0	-4.0	
03S/14W-33E01S	120.0	10-18-67	136.7	-16.7	5050
03S/14W-33L01S	90.0	10-18-67	105.8	-15.8	5050
		4-01-68	102.6	-12.6	
03S/14W-33P02S	84.0	10-18-67	(5)		5050
		10-25-67	(6)		
03S/14W-34B02S	65.0	10-17-67	94.8	-29.8	5050
		4-01-68	92.0	-27.0	
03S/14W-34N04S	70.0	10-18-67	96.1	-26.1	5050
		4-01-68	92.8	-22.8	
03S/14W-35B03S	46.0	10-17-67	77.3	-31.3	5050
		4-01-68	75.5	-29.5	
03S/15W-01L01S	115.0	10-03-67	120.2	-5.2	5050
		4-01-68	128.8	-13.8	
03S/15W-02P01S	75.0	11-07-67	74.8	.2	1101
		4-12-68	74.3	.7	
03S/15W-02P02S	77.5	11-07-67	75.4	2.1	1101
		4-12-68	74.8	2.7	
03S/15W-03A01S	71.5	11-07-67	67.5	4.0	1101
		11-15-67	67.6	3.9	
		4-12-68	66.6	4.9	
03S/15W-03B01S	71.3	10-18-67	67.5	3.8	5050
		4-01-68	66.9	4.4	
03S/15W-03B02S	77.6	10-18-67	72.0	5.6	5050
		11-07-67	72.1	5.5	1101
		4-01-68	71.4	6.2	5050
		4-12-68	71.3	6.3	1101
03S/15W-03B03S	77.7	11-07-67	DRY		1101
		4-12-68	DRY		
03S/15W-03H01S	66.8	11-07-67	DRY		1101
		4-12-68	60.8	6.0	

See page 113 for key to terms & abbreviations

TABLE C-1 (Cont.)

GROUND WATER LEVELS AT WELLS

L A SAN GABRIEL RIVER HYDRO UNIT U-05.00

COASTAL PL OF LA CO HYDRO SUBUNIT U-05.A0
WEST COAST HYDRO SUBAREA U-05.A2

STATE WELL NUMBER	GROUND SURFACE ELEVATION IN FEET	DATE	GROUND SURFACE TO WATER SURFACE IN FEET	WATER SURFACE ELEVATION IN FEET	AGENCY SUPPLYING DATA
03S/15W-03H02S	58.1	10-18-67	52.5	5.6	5050
		10-26-67	53.5	4.6	1101
		11-15-67	53.4	4.7	
		4-01-68	51.5	6.6	5050
		4-12-68	50.4	7.7	1101
03S/15W-11M05S	30.0	10-18-67	26.7	3.3	5050
		11-15-67	26.6	3.4	1101
		1-12-68	26.2	3.8	
		4-01-68	26.5	3.5	5050
03S/15W-11M06S	31.0	10-18-67	30.3	.7	5050
		11-15-67	30.3	.7	1101
		1-12-68	30.4	.6	
		4-01-68	30.5	.5	5050
03S/15W-11M07S	39.2	1-12-68	37.0	2.2	1101
03S/15W-11M12S	61.6	1-16-68	59.3	2.3	1101
03S/15W-11M15S	77.3	10-18-67	(5)		5050
		10-25-67	75.6	1.7	
		11-15-67	75.7	1.6	1101
		1-12-68	75.0	2.3	
		4-01-68	76.1	1.2	5050
03S/15W-11Q01S	106.2	10-18-67	103.1	3.1	5050
		11-15-67	103.1	3.1	1101
		4-01-68	104.0	2.2	5050
03S/15W-12B01S	109.3	10-18-67	108.3	1.0	5050
		4-01-68	115.8	-6.5	
03S/15W-12G01S	112.6	10-18-67	(9)		5050
		10-25-67	113.5	-.9	
		4-01-68	113.4	-.8	
03S/15W-12G02S	107.6	10-18-67	107.8	-.2	5050
		4-01-68	107.9	-.3	
03S/15W-12H02S	126.2	10-18-67	132.3	-6.1	5050
		11-15-67	131.4	-5.2	1101
		4-01-68	133.4	-7.2	5050
03S/15W-12H03S	129.9	10-18-67	134.7	-4.8	5050
		11-15-67	136.0	-6.1	1101
		4-01-68	135.6	-5.7	5050
03S/15W-13A04S	122.1	10-26-67	76.9(7)	45.2	5050
		3-01-68	(7)		5061
		4-01-68	125.9	-3.8	5050
03S/15W-13H02S	104.3	10-23-67	31.9(7)	72.4	5050
		3-01-68	(7)		5061
		4-01-68	109.5	-5.2	5050
03S/15W-13H03S	103.0	10-23-67	31.1(7)	71.9	5050
		3-01-68	(7)		5061
		4-01-68	108.0	-5.0	5050
03S/15W-13H04S	103.8	11-15-67	101.8	2.0	1101
		1-24-68	101.5	2.3	
03S/15W-13H05S	103.8	11-15-67	99.7	4.1	1101
		1-24-68	101.3	2.5	
03S/15W-13H06S	103.8	11-15-67	100.8	3.0	1101
		2-14-68	100.1	3.7	
03S/15W-13H07S	103.8	11-15-67	100.9	2.9	1101
		2-14-68	100.2	3.6	
03S/15W-13P01S	112.0	10-25-67	106.4	5.6	1101
		10-26-67	106.6	5.4	5050
		11-15-67	106.0	6.0	1101
		12-06-67	105.6	6.4	
		1-24-68	105.2	6.8	
		2-28-68	105.0	7.0	
		3-27-68	106.6	5.4	
		4-01-68	107.5	4.5	5050
		8-28-68	104.7	7.3	1101
		9-25-68	107.6	4.4	
03S/15W-13R02S	153.2	10-23-67	92.1(7)	61.1	5050
		3-01-68	(7)		5061
		4-01-68	157.5	-4.3	5050
03S/15W-13R03S	133.9	10-26-67	24.3(7)	109.6	5050
		4-01-68	137.9	-4.0	
03S/15W-13R06S	149.0	10-23-67	149.8	-.8	5050
		3-01-68	(7)		5061
		4-01-68	156.3	-7.3	5050
		4-24-68	150.8	-1.8	1101
		5-29-68	151.9	-2.9	
		6-26-68	145.5	3.5	
		7-10-68	149.4	-.4	

COASTAL PL OF LA CO HYDRO SUBUNIT U-05.A0
WEST COAST HYDRO SUBAREA U-05.A2

STATE WELL NUMBER	GROUND SURFACE ELEVATION IN FEET	DATE	GROUND SURFACE TO WATER SURFACE IN FEET	WATER SURFACE ELEVATION IN FEET	AGENCY SUPPLYING DATA
03S/15W-13R06S (CONT.)	149.0	7-31-68	146.3	2.7	1101
		8-28-68	146.1	2.9	
		9-26-68	151.5	-2.5	
03S/15W-13R07S	155.7	11-15-67	151.3	4.4	1101
03S/15W-13R08S	155.7	10-25-67	151.8	3.9	1101
		10-26-67	151.7	4.0	5050
		11-15-67	151.6	4.1	1101
		12-27-67	151.3	4.4	
		1-24-68	150.8	4.9	
		2-28-68	151.2	4.5	
		3-27-68	158.5	-2.8	
		4-01-68	159.2	-3.5	5050
		7-30-68	153.2	2.5	1101
		9-25-68	158.5	-2.8	
03S/15W-13R09S	155.7	10-02-67	152.0	3.7	1101
		11-15-67	152.0	3.7	
03S/15W-14J01S	154.9	10-27-67	150.9	4.0	5050
		11-06-67	151.3	3.6	1101
		4-01-68	151.4	3.5	5050
03S/15W-24K01S	123.3	10-18-67	165.2	-41.9	5050
		11-14-67	119.7	3.6	1101
		4-02-68	114.2	9.1	5050
03S/15W-24M01S	93.0	10-18-67	83.4	9.6	5050
		10-25-67	86.2	6.8	1101
		11-29-67	83.5	9.5	
		12-27-67	83.9	9.1	
		1-31-68	83.1	9.9	
		2-28-68	82.8	10.2	
		3-27-68	83.4	9.6	
		4-02-68	83.9	9.1	5050
		7-30-68	83.1	9.9	1101
		8-28-68	82.5	10.5	
		9-26-68	86.7	6.3	
03S/15W-24N01S	120.6	10-25-67	113.1	7.5	1101
		11-29-67	110.6	10.0	
		12-27-67	110.5	10.1	
		1-31-68	110.2	10.4	
		2-29-68	110.3	10.3	
		3-27-68	110.5	10.1	
		7-30-68	110.4	10.2	
		8-28-68	109.9	10.7	
		9-30-68	114.2	6.4	
03S/15W-24P01S	119.9	10-18-67	109.8	10.1	5050
		10-25-67	112.4	7.5	1101
		11-29-67	109.3	10.6	
		12-27-67	109.1	10.8	
		1-31-68	109.1	10.8	
		2-28-68	108.4	11.5	
		3-27-68	109.1	10.8	
		4-02-68	109.1	10.8	5050
		7-30-68	108.3	11.6	1101
		8-28-68	108.2	11.7	
		9-26-68	113.1	6.8	
03S/15W-24P02S	162.9	10-18-67	154.0	8.9	5050
		11-14-67	154.1	8.8	1101
		4-02-68	153.4	9.5	5050
03S/15W-25B01S	182.7	11-14-67	173.6	9.1	1101
03S/15W-25B02S	126.5	11-14-67	119.6	6.9	1101
		4-02-68	119.8	6.7	5050
03S/15W-25B03S	161.4	11-14-67	152.2	9.2	1101
03S/15W-25C03S	112.9	10-25-67	105.2	7.7	1101
		11-29-67	103.6	9.3	
		12-28-67	103.4	9.5	
		1-31-68	103.1	9.8	
		2-28-68	102.7	10.2	
		3-27-68	103.5	9.4	
		7-30-68	102.4	10.5	
		8-28-68	102.4	10.5	
		9-26-68	106.2	6.7	
03S/15W-25C04S	136.8	10-18-67	127.5	9.3	5050
		11-14-67	127.5	9.3	1101
		12-01-67	125.0	11.8	
		2-13-68	125.6	11.2	
		4-02-68	127.3(3)	9.5	5050
03S/15W-25C05S	103.8	11-14-67	97.4	6.4	1101
		3-14-68	93.6	10.2	
		4-02-68	97.1	6.7	5050
03S/15W-25D01S	82.7	10-04-67	77.8	4.9	1101
		10-19-67	(5)		5050
		11-14-67	78.1	4.6	1101
		4-09-68	77.8	4.9	5050

See page 113 for key to terms & abbreviations

TABLE C-1 (Cont.)

GROUND WATER LEVELS AT WELLS

L A SAN GABRIEL RIVER HYDRO UNIT U-05.00

COASTAL PL OF LA CD HYDRO SUBUNIT U-05.A0
WEST COAST HYDRO SUBAREA U-05.A2

STATE WELL NUMBER	GROUND SURFACE ELEVATION IN FEET	DATE	GROUND SURFACE TO WATER SURFACE IN FEET	WATER SURFACE ELEVATION IN FEET	AGENCY SUPPLYING DATA
03S/15W-25D02S	22.6	11-14-67	19.2	3.4	1101
		3-14-68	19.3	3.3	1101
		4-04-68	19.2	3.4	5050
03S/15W-25F01S	106.0	10-25-67	96.2	9.8	1101
		11-29-67	95.2	10.8	
		12-27-67	94.8	11.2	
		1-31-68	94.5	11.5	
		2-28-68	93.9	12.1	
		3-27-68	96.2	9.8	
		7-30-68	94.3	11.7	
		8-28-68	93.7	12.3	
		9-26-68	100.8	5.2	
03S/15W-25F04S	99.0	10-25-67	89.2	9.8	1101
		11-29-67	88.0	11.0	
		12-27-67	88.0	11.0	
		1-31-68	87.4	11.6	
		2-28-68	87.0	12.0	
		3-27-68	89.2	9.8	
		7-30-68	87.4	11.6	
		8-28-68	86.8	12.2	
		9-26-68	93.0	6.0	
03S/15W-25G03S	90.0	10-25-67	82.3	7.7	1101
		11-29-67	82.2	7.8	
		12-27-67	81.8	8.2	
		1-31-68	81.0	9.0	
		2-28-68	81.0	9.0	
		3-27-68	82.3	7.7	
		7-30-68	81.0	9.0	
		8-28-68	81.2	8.8	
		9-26-68	86.0	4.0	
03S/15W-25G04S	90.2	10-25-67	81.5	8.7	1101
		11-29-67	81.0	9.2	
		12-27-67	81.0	9.2	
		1-31-68	80.0	10.2	
		2-28-68	79.6	10.6	
		3-27-68	81.2	9.0	
		7-30-68	80.1	10.1	
		8-28-68	80.0	10.2	
		9-26-68	84.7	5.5	
03S/15W-25G06S	115.3	11-15-67	106.2	9.1	1101
03S/15W-25G07S	145.4	11-15-67	136.6	8.8	1101
03S/15W-25G08S	73.7	11-15-67	64.6	9.1	1101
03S/15W-25G09S	86.0	10-18-67	76.3	9.7	5050
		10-19-67	(5)		
		10-25-67	76.5	9.5	1101
		11-29-67	76.2	9.8	
		12-27-67	75.9	10.1	
		1-31-68	76.2	9.8	
		2-28-68	74.8	11.2	
		3-27-68	76.4	9.6	
		4-04-68	79.7	6.3	5050
		7-30-68	75.5	10.5	1101
		8-28-68	75.0	11.0	
		9-26-68	80.2	5.8	
03S/15W-25G10S	146.5	11-14-67	138.1	8.4	1101
03S/15W-25H03S	209.1	11-15-67	200.7	8.4	1101
		4-02-68	200.6	8.5	5050
03S/15W-25K03S	90.0	10-25-67	79.9	10.1	1101
		11-29-67	79.9	10.1	
		12-27-67	79.5	10.5	
		1-31-68	78.9	11.1	
		2-28-68	78.5	11.5	
		3-27-68	79.2	10.8	
		7-30-68	79.1	10.9	
		8-28-68	78.6	11.4	
		9-26-68	84.4	5.6	
03S/15W-25K07S	135.4	11-14-67	126.8	8.6	1101
03S/15W-25K14S	71.0	10-25-67	60.9	10.1	1101
		11-29-67	61.6	9.4	
		12-27-67	61.2	9.8	
		1-31-68	60.7	10.3	
		2-28-68	60.3	10.7	
		3-27-68	61.5	9.5	
		7-30-68	60.4	10.6	
		8-28-68	60.1	10.9	
		9-26-68	66.3	4.7	
03S/15W-25L01S	73.4	11-07-67	63.0	10.4	1101
03S/15W-25L02S	94.4	11-14-67	85.7	8.7	1101
		2-08-68	85.6	8.8	
		4-02-68	85.8	8.6	5050
03S/15W-25M01S	23.9	10-19-67	(5)		5050
		11-14-67	22.4	1.5	1101

COASTAL PL OF LA CD HYDRO SUBUNIT U-05.A0
WEST COAST HYDRO SUBAREA U-05.A2

STATE WELL NUMBER	GROUND SURFACE ELEVATION IN FEET	DATE	GROUND SURFACE TO WATER SURFACE IN FEET	WATER SURFACE ELEVATION IN FEET	AGENCY SUPPLYING DATA
03S/15W-25M01S (CONT.)	23.9	3-11-68	20.1	3.8	1101
		4-08-68	(5)		5050
03S/15W-25P01S	73.0	10-18-67	(5)		5050
		10-25-67	69.1	3.9	1101
		10-26-67	69.4	3.6	5050
		11-03-67	69.1	3.9	1101
		12-27-67	68.9	4.1	
		1-24-68	69.0	4.0	
		2-28-68	68.5	4.5	
		3-27-68	68.9	4.1	
		4-03-68	69.2	3.8	5050
		8-28-68	68.8	4.2	1101
		9-25-68	68.8	4.2	
03S/15W-25P02S	14.0	10-18-67	(5)		5050
		4-09-68	(5)		
		6-13-68	11.0	3.0	
03S/15W-25Q03S	72.5	10-18-67	61.7	10.8	5050
		10-25-67	61.5	11.0	1101
		11-03-67	64.2	8.3	
		12-27-67	62.7	9.8	
		1-24-68	64.1	8.4	
		2-28-68	62.1	10.4	
		3-27-68	62.8	9.7	
		4-03-68	63.0	9.5	5050
		8-28-68	61.3	11.2	1101
		9-25-68	67.2	5.3	
03S/15W-25R01S	137.8	10-25-67	127.6	10.2	1101
		11-03-67	129.6	8.2	
		12-27-67	128.4	9.4	
		1-24-68	127.9	9.9	
		2-28-68	127.2	10.6	
		3-27-68	128.0	9.8	
		8-28-68	126.5	11.3	
		9-25-68	134.9	2.9	
03S/15W-25R02S	178.0	10-18-67	169.4	8.6	5050
		10-25-67	169.1	8.9	1101
		11-03-67	170.2	7.8	
		12-27-67	169.2	8.8	
		1-24-68	168.7	9.3	
		2-28-68	167.9	10.1	
		3-27-68	168.9	9.1	
		4-03-68	169.3	8.7	5050
		8-28-68	167.7	10.3	1101
		9-25-68	174.1	3.9	
03S/15W-25R04S	70.6	10-19-67	61.9	8.7	5050
		10-25-67	59.8	10.8	1101
		11-29-67	60.7	9.9	
		12-27-67	59.9	10.7	
		1-31-68	59.1	11.5	
		2-28-68	58.4	12.2	
		3-27-68	58.8	11.8	
		4-03-68	58.8	11.8	5050
		7-30-68	56.9	13.7	1101
		8-28-68	56.3	14.3	
		9-26-68	66.2	4.4	
03S/15W-36A02S	64.2	10-19-67	55.7	8.5	5050
		10-25-67	55.6	8.6	1101
		11-29-67	55.5	8.7	
		12-27-67	55.2	9.0	
		1-31-68	54.7	9.5	
		2-28-68	54.3	9.9	
		3-27-68	55.0	9.2	
		4-02-68	54.8	9.4	5050
		7-30-68	54.0	10.2	1101
		8-28-68	53.9	10.3	
		9-26-68	61.8	2.4	
03S/15W-36H03S	58.2	10-25-67	49.9	8.3	1101
		11-29-67	49.6	8.6	
		12-27-67	49.3	8.9	
		1-31-68	48.8	9.4	
		2-28-68	48.5	9.7	
		3-27-68	49.2	9.0	
		7-30-68	48.4	9.8	
		8-28-68	48.4	9.8	
		9-26-68	55.6	2.6	
04S/12W-30R01S	15.6	10-19-67	96.0	-80.4	5050
		11-14-67	95.8	-80.2	1101
		4-01-68	94.5	-78.9	5050
04S/12W-31C01S	26.1	11-14-67	50.8	-24.7	1101
04S/12W-31M01S	36.3	11-16-67	61.3	-25.0	1101
04S/12W-32G01S	38.0	10-07-67	43.6	-5.6	4206
		10-19-67	43.7	-5.7	5050
		10-27-67	43.7	-5.7	4206
		11-22-67	44.5	-6.5	
		12-08-67	43.6	-5.6	
		12-29-67	43.7	-5.7	

See page 113 for key to terms & abbreviations

TABLE C-1 (Cont.)

GROUND WATER LEVELS AT WELLS

L A SAN GABRIEL RIVER HYDRO UNIT U-05.00

COASTAL PL OF LA CO HYDRO SUBUNIT U-05.A0
WEST COAST HYDRO SUBAREA U-05.A2

STATE WELL NUMBER	GROUND SURFACE ELEVATION IN FEET	DATE	GROUND SURFACE TO WATER SURFACE IN FEET	WATER SURFACE ELEVATION IN FEET	AGENCY SUPPLYING DATA
04S/12W-32G01S (CONT.)	38.0	1-19-68	44.7	-6.7	4206
		2-09-68	43.8	-5.8	
		3-22-68	43.6	-5.6	
		4-01-68	43.7	-5.7	5050
		4-11-68	44.0	-6.0	4206
		5-24-68	43.9	-5.9	
		6-14-68	44.0	-6.0	
		7-26-68	44.0	-6.0	
		8-16-68	43.9	-5.9	
		9-27-68	44.2	-6.2	
04S/13W-02P01S	38.7	10-17-67	73.6	-34.9	5050
		11-15-67	73.3	-34.6	1101
		4-02-68	74.7	-36.0	5050
		4-16-68	73.4	-34.7	1101
04S/13W-02P03S	43.0	10-17-67	73.8	-30.8	5050
		4-02-68	74.7	-31.7	
04S/13W-04H01S	15.0	10-17-67	(1)		5050
		10-30-67	74.4	-59.4	
		11-13-67	(1)		1101
		4-02-68	76.4	-61.4	5050
		4-16-68	73.3	-58.3	1101
04S/13W-05L01S	13.8	10-17-67	92.3	-78.5	5050
		11-17-67	92.3(8)	-78.5	1101
		12-05-67	91.6(8)	-77.8	
		1-03-68	92.0(8)	-78.2	
		2-05-68	91.6(8)	-77.8	
		3-05-68	90.3(8)	-76.5	
		4-01-68	90.5(8)	-76.7	
		4-03-68	91.4	-77.6	5050
		5-06-68	91.5	-77.7	1101
		6-06-68	92.7	-78.9	
		7-08-68	94.7	-80.9	
		8-05-68	88.1	-74.3	
		9-03-68	94.2	-80.4	
04S/13W-06Q01S	22.0	10-17-67	52.6	-30.6	5050
		4-03-68	51.2	-29.2	
04S/13W-07H01S	20.3	10-03-67	91.4(8)	-71.1	1101
		10-18-67	(7)		5050
		10-30-67	92.1	-71.8	
		12-05-67	(9)		1101
		1-03-68	92.2(8)	-71.9	
		2-05-68	92.1(8)	-71.8	
		2-05-68	92.1(8)	-71.8	
		3-04-68	91.0(8)	-70.7	
		3-04-68	91.0(8)	-70.7	
		4-01-68	91.0(8)	-70.7	
		4-01-68	91.0(8)	-70.7	
		4-09-68	90.4	-70.1	5050
		5-06-68	91.8(8)	-71.5	1101
		5-06-68	91.8(8)	-71.5	
		6-06-68	(5)		
		6-10-68	93.0(8)	-72.7	
		7-08-68	94.7(8)	-74.4	
		8-05-68	94.2(8)	-73.9	
		9-03-68	94.8(8)	-74.5	
04S/13W-07L01S	30.0	10-31-67	101.4(1)	-71.4	5050
		4-03-68	100.0	-70.0	
04S/13W-08G02S	8.9	11-14-67	50.8	-41.9	1101
		1-08-68	51.5	-42.6	
		4-22-68	52.0	-43.1	
04S/13W-08R01S	12.1	11-14-67	23.1	-11.0	1101
		4-22-68	22.7	-10.6	
04S/13W-09A01S	23.8	10-10-67	(9)		5061
		12-08-67	(7)		
		12-08-67	(7)		
04S/13W-09E02S	16.0	10-23-67	79.1	-63.1	5050
		4-03-68	78.5	-62.5	
04S/13W-09H01S	23.0	10-10-67	162.2(1)	-139.2	5061
		11-03-67	172.2(1)	-149.2	
		12-08-67	172.2(1)	-149.2	
		12-08-67	172.2(1)	-149.2	
		12-08-67	172.2(1)	-149.2	
		12-08-67	172.2(1)	-149.2	
		4-25-68	170.2(1)	-147.2	
04S/13W-10A01S	33.0	10-23-67	69.5	-36.5	5050
		4-02-68	70.0	-37.0	
04S/13W-10B02S	30.0	10-23-67	.1	29.9	5050
		4-02-68	64.2	-34.2	
04S/13W-10E02S	25.0	10-23-67	74.1	-49.1	5050
		4-03-68	73.5	-48.5	
04S/13W-10E03S	26.0	10-10-67	238.1(1)	-212.1	5050
		10-10-67	238.1(1)	-212.1	5061
04S/13W-10E03S (CONT.)	26.0	11-03-67	238.1(1)	-212.1	5061
		12-08-67	242.1(1)	-216.1	
		12-08-67	242.1(1)	-216.1	
		12-08-67	242.1(1)	-216.1	
		12-08-67	242.1(1)	-216.1	
		4-03-68	234.9(1)	-208.9	5050
		4-25-68	236.1(1)	-210.1	5061
		4-25-68	236.1(1)	-210.1	
		5-06-68	98.1(5)	-72.1	
		5-06-68	98.1	-72.1	
		6-06-68	(7)		
		7-06-68	(7)		
		8-06-68	(7)		
		9-06-68	(7)		
04S/13W-10F02S	27.0	10-03-67	125.8	-98.8	5061
		11-02-67	123.8	-96.8	
		12-01-67	123.8	-96.8	
		1-02-68	125.8	-98.8	
		2-01-68	123.8	-96.8	
		3-01-68	123.8	-96.8	
		4-01-68	123.8	-96.8	
		5-02-68	125.8	-98.8	
		6-03-68	130.8	-103.8	
		7-01-68	133.8	-106.8	
		8-01-68	124.8	-97.8	
		9-03-68	130.8	-103.8	
04S/13W-10H01S	31.9	10-07-67	65.3	-33.4	4206
		10-27-67	65.2	-33.3	
		11-22-67	65.2	-33.3	
		12-08-67	65.3	-33.4	
		12-29-67	65.5	-33.6	
		1-19-68	65.7	-33.8	
		2-09-68	65.7	-33.8	
		3-22-68	65.5	-33.6	
		4-11-68	65.8	-33.9	
		5-24-68	65.9	-34.0	
		6-14-68	66.0	-34.1	
		7-26-68	66.0	-34.1	
		8-16-68	66.1	-34.2	
		9-27-68	66.1	-34.2	
04S/13W-10J08S	30.0	10-23-67	80.4	-50.4	5050
		11-15-67	80.4	-50.4	1101
		4-01-68	82.3	-52.3	5050
		4-16-68	80.2	-50.2	1101
04S/13W-10J09S	30.0	11-15-67	DRY		1101
		4-16-68	DRY		
04S/13W-10L01S	28.0	11-15-67	16.2	11.8	1101
		4-16-68	16.2	11.8	
04S/13W-11D01S	35.0	10-23-67	69.2	-34.2	5050
		4-02-68	69.7	-34.7	
04S/13W-11E02S	31.0	10-23-67	67.3	-36.3	5050
		4-01-68	68.0	-37.0	
04S/13W-11K01S	34.6	11-15-67	68.0	-33.4	1101
		4-16-68	68.4	-33.8	
04S/13W-11K03S	34.0	10-23-67	68.3	-34.3	5050
		11-15-67	66.6(8)	-32.6	1101
		4-03-68	67.3	-33.3	5050
		4-29-68	66.5(8)	-32.5	1101
04S/13W-11R01S	32.5	11-15-67	DRY		1101
		4-29-68	DRY		
04S/13W-14A06S	5.0	10-05-67	31.1	-26.1	1101
		11-07-67	31.4	-26.4	
		12-06-67	31.5	-26.5	
		1-05-68	31.9	-26.9	
		2-06-68	32.1	-27.1	
		3-05-68	32.3	-27.3	
		4-03-68	32.4	-27.4	
		5-07-68	32.6	-27.6	
		6-03-68	DRY		
		7-09-68	DRY		
		7-09-68	DRY		
		9-04-68	DRY		
04S/13W-14H02S	33.0	10-05-67	DRY		1101
		11-07-67	DRY		
		12-06-67	DRY		
		2-06-68	DRY		
		3-05-68	DRY		
		4-03-68	DRY		
		5-07-68	DRY		
		6-03-68	DRY		
		7-09-68	DRY		
		7-09-68	DRY		
		9-04-68	DRY		
04S/13W-14H05S	33.0	10-05-67	DRY		1101
		11-07-67	DRY		

See page 113 for key to terms & abbreviations

TABLE C-1 (Cont.)

GROUND WATER LEVELS AT WELLS

L A SAN GABRIEL RIVER HYDRO UNIT U-05.00

COASTAL PL OF LA CO HYDRO SUBUNIT U-05.A0
WEST COAST HYDRO SUBAREA U-05.A2

STATE WELL NUMBER	GROUND SURFACE ELEVATION IN FEET	DATE	GROUND SURFACE TO WATER SURFACE IN FEET	WATER SURFACE ELEVATION IN FEET	AGENCY SUPPLYING DATA
04S/13W-14H05S (CONT.)	33.0	12-06-67	DRY		1101
		1-05-68	DRY		
		2-06-68	DRY		
		3-05-68	DRY		
		4-03-68	DRY		
		5-07-68	DRY		
		6-03-68	DRY		
		7-09-68	DRY		
		7-09-68	DRY		
		8-06-68	DRY		
		9-04-68	DRY		
04S/13W-14J05S	41.0	11-07-67	DRY		1101
		4-29-68	DRY		
04S/13W-14L01S	29.6	10-16-67	64.6	-35.0	5050
		10-30-67	63.7	-34.1	5010
		11-27-67	63.7	-34.1	
		12-26-67	63.8	-34.2	
		1-22-68	63.8	-34.2	
		2-19-68	63.9	-34.3	
		3-25-68	63.8	-34.2	
		4-01-68	64.9	-35.3	5050
		4-22-68	64.0	-34.4	5010
		5-20-68	64.1	-34.5	
		6-24-68	64.3	-34.7	
		7-22-68	64.2	-34.6	
		8-19-68	64.1	-34.5	
		9-23-68	64.7	-35.1	
04S/13W-14Q08S	25.9	11-15-67	21.6	4.3	1101
		4-23-68	19.1	6.8	
04S/13W-15C01S	24.0	10-19-67	127.5(4)	-103.5	5050
		4-02-68	130.0	-106.0	
04S/13W-15D01S	21.0	10-19-67	(6)		5050
04S/13W-15N01S	20.0	10-30-67	164.8	-144.8	5061
		11-30-67	164.8	-144.8	
		12-29-67	165.8	-145.8	
		1-31-68	165.8	-145.8	
		2-29-68	164.8	-144.8	
		4-01-68	165.8	-145.8	
		4-30-68	166.8	-146.8	
		5-24-68	169.8	-149.8	
		7-01-68	171.8	-151.8	
		8-05-68	152.8	-132.8	
		8-30-68	151.8	-131.8	
		9-27-68	149.8	-129.8	
04S/13W-15Q01S	22.0	10-24-67	65.6	-43.6	5050
		11-14-67	56.3	-34.3	1101
		4-03-68	66.2	-44.2	5050
		4-16-68	57.0	-35.0	1101
04S/13W-15Q05S	25.0	11-14-67	70.5	-45.5	1101
		4-16-68	70.5	-45.5	
04S/13W-15R03S	20.0	10-24-67	58.7	-38.7	5050
		4-03-68	59.8	-39.8	
04S/13W-16F02S	16.3	11-14-67	43.7	-27.4	1101
		4-22-68	44.4	-28.1	
04S/13W-17D01S	27.0	10-03-67	105.4	-78.4	5050
		10-24-67	119.4(1)	-92.4	
		4-02-68	108.4	-81.4	
04S/13W-19B01S	40.0	10-17-67	102.8	-62.8	5050
		4-03-68	103.3	-63.3	
04S/13W-19B02S	39.5	10-02-67	103.4(5)	-63.9	5061
		10-17-67	103.4(5)	-63.9	5050
		11-01-67	103.4(5)	-63.9	5061
		12-01-67	103.4(5)	-63.9	
		1-02-68	103.4(5)	-63.9	
		2-01-68	103.4(5)	-63.9	
		3-04-68	103.4(5)	-63.9	
		4-01-68	103.4(5)	-63.9	
		4-03-68	101.4	-61.9	5050
		5-01-68	101.4(5)	-61.9	5061
		6-03-68	103.4(5)	-63.9	
		7-01-68	103.4(5)	-63.9	
		8-01-68	103.4(5)	-63.9	
		9-03-68	103.4(5)	-63.9	
04S/13W-19D01S	44.0	10-17-67	101.9	-57.9	5050
		4-03-68	102.5	-58.5	
04S/13W-19J02S	44.3	10-03-67	108.3	-64.0	1101
		10-17-67	108.8	-64.5	5050
		11-06-67	108.4	-64.1	1101
		12-05-67	108.3	-64.0	
		1-03-68	108.4	-64.1	
		2-05-68	108.3	-64.0	
		3-04-68	107.3	-63.0	
		4-01-68	107.6	-63.3	

COASTAL PL OF LA CO HYDRO SUBUNIT U-05.A0
WEST COAST HYDRO SUBAREA U-05.A2

STATE WELL NUMBER	GROUND SURFACE ELEVATION IN FEET	DATE	GROUND SURFACE TO WATER SURFACE IN FEET	WATER SURFACE ELEVATION IN FEET	AGENCY SUPPLYING DATA
04S/13W-19J02S (CONT.)	44.3	4-04-68	107.1	-62.8	5050
		5-06-68	107.4	-63.1	
		6-06-68	109.2	-64.9	
		7-08-68	110.3	-66.0	
		8-09-68	109.2	-64.9	
		9-03-68	111.5	-67.2	
04S/13W-19J06S	40.0	10-17-67	(1)		5050
		10-31-67	102.4	-62.4	
		4-09-68	101.2	-61.2	
04S/13W-20K01S	37.0	10-19-67	108.2	-71.2	5050
		4-04-68	107.3	-70.3	
04S/13W-20R01S	46.7	10-19-67	116.4	-69.7	5050
		4-04-68	115.2	-68.5	
04S/13W-21A01S	16.0	11-14-67	37.4	-21.4	1101
		4-22-68	40.6	-24.6	
04S/13W-21H02S	35.0	10-31-67	125.3	-90.3	5061
		11-30-67	127.6	-92.6	
		12-29-67	128.6	-93.6	
		1-31-68	128.1	-93.1	
		2-29-68	124.6	-89.6	
		3-29-68	124.6	-89.6	
		4-30-68	126.2	-91.2	
		5-31-68	128.1	-93.1	
		7-01-68	134.3	-99.3	
		8-01-68	132.7	-97.7	
		8-30-68	130.2	-95.2	
		9-30-68	127.4	-92.4	
04S/13W-21H03S	35.0	11-14-67	126.8(8)	-91.8	1101
		4-22-68	124.0	-89.0	
04S/13W-21H05S	21.0	10-31-67	113.3	-92.3	5061
		11-30-67	114.3	-93.3	
		12-29-67	115.7	-94.7	
		1-31-68	114.8	-93.8	
		2-29-68	113.1	-92.1	
		3-29-68	113.5	-92.5	
		4-30-68	115.0	-94.0	
		5-31-68	115.5	-94.5	
		7-01-68	122.8	-101.8	
		8-01-68	121.3	-100.3	
		8-30-68	118.5	-97.5	
		9-30-68	115.5	-94.5	
04S/13W-21H06S	20.0	10-31-67	112.2	-92.2	5061
		11-30-67	113.3	-93.3	
		12-29-67	114.5	-94.5	
		1-31-68	113.8	-93.8	
		2-29-68	111.4	-91.4	
		3-29-68	111.7	-91.7	
		4-30-68	113.3	-93.3	
		5-31-68	114.7	-94.7	
		7-01-68	120.6	-100.6	
		8-01-68	119.0	-99.0	
		8-30-68	119.2	-99.2	
		9-30-68	114.6	-94.6	
04S/13W-21J02S	34.0	10-31-67	125.9	-91.9	5061
		11-30-67	122.6	-88.6	
		12-29-67	117.5	-83.5	
		1-31-68	116.3	-82.3	
		2-29-68	123.9	-89.9	
		3-29-68	126.4	-92.4	
		4-30-68	127.2	-93.2	
		5-31-68	129.4	-95.4	
		7-01-68	136.4	-102.4	
		8-01-68	122.7	-88.7	
		8-30-68	120.3	-86.3	
		9-30-68	114.7	-80.7	
04S/13W-21R01S	31.0	10-02-67	153.5(1)	-122.5	5061
		10-02-67	125.5(5)	-94.5	
		11-01-67	151.5(1)	-120.5	
		11-01-67	124.5(5)	-93.5	
		12-07-67	154.5(1)	-123.5	
		12-07-67	126.5(5)	-95.5	
		1-05-68	155.5(1)	-124.5	
		1-05-68	127.5(5)	-96.5	
		2-05-68	126.5(5)	-95.5	
		2-05-68	155.5(1)	-124.5	
		2-05-68	126.5(5)	-95.5	
		2-05-68	155.5(1)	-124.5	
		4-25-68	127.5(5)	-96.5	
		4-25-68	156.5(1)	-125.5	
		4-25-68	156.5(1)	-125.5	
		6-07-68	161.5(1)	-130.5	
		6-07-68	128.5(5)	-97.5	
		7-07-68	(7)		
		8-07-68	(7)		
		9-07-68	(7)		
04S/13W-22C03S	29.0	11-14-67	(3)		1101
		4-22-68	(3)		

See page 113 for key to terms & abbreviations

TABLE C-1 (Cont.)

GROUND WATER LEVELS AT WELLS

L A SAN GABRIEL RIVER HYDRO UNIT U-05.00

COASTAL PL OF LA CO HYDRO SUBUNIT U-05.A0
WEST COAST HYDRO SUBAREA

STATE WELL NUMBER	GROUND SURFACE ELEVATION IN FEET	DATE	GROUND SURFACE TO WATER SURFACE IN FEET	WATER SURFACE ELEVATION IN FEET	AGENCY SUPPLYING DATA U-05.A2
04S/13W-22C05S	18.2	11-14-67	56.8	-38.6	1101
		4-22-68	57.6	-39.4	
04S/13W-22E01S	20.0	10-31-67	112.7	-92.7	5061
		11-30-67	113.2	-93.2	
		12-29-67	114.6	-94.6	
		1-31-68	113.9	-93.9	
		2-29-68	111.6	-91.6	
		3-29-68	112.2	-92.2	
		4-30-68	113.4	-93.4	
		5-31-68	115.5	-95.5	
		7-01-68	120.8	-100.8	
		8-01-68	119.9	-99.9	
		8-30-68	118.0	-98.0	
		9-30-68	114.6	-94.6	
04S/13W-22F01S	20.0	10-31-67	112.5	-92.5	5061
		11-30-67	114.8	-94.8	
		12-29-67	115.0	-95.0	
		1-31-68	114.1	-94.1	
		2-29-68	111.1	-91.1	
		3-29-68	112.1	-92.1	
		4-30-68	113.4	-93.4	
		5-31-68	116.2	-96.2	
		7-01-68	121.3	-101.3	
		8-01-68	119.9	-99.9	
		8-30-68	116.9	-96.9	
		9-30-68	114.8	-94.8	
04S/13W-22F02S	21.9	10-24-67	121.7	-99.8	5050
		4-03-68	121.7(1)	-99.8	
04S/13W-22F03S	21.1	11-13-67	51.8	-30.7	1101
		4-23-68	52.1	-31.0	
04S/13W-22G01S	28.0	11-14-67	66.7	-38.7	1101
		4-22-68	67.2	-39.2	
04S/13W-22G05S	18.7	11-14-67	59.9	-41.2	1101
		11-15-67	60.0	-41.3	
		3-05-68	61.3	-42.6	
		4-22-68	60.3(8)	-41.6	
04S/13W-22K02S	17.7	11-14-67	DRY		1101
		4-22-68	DRY		
04S/13W-22K05S	19.7	10-19-67	114.8	-95.1	5050
		11-14-67	115.5(8)	-95.8	1101
		4-02-68	111.8	-92.1	5050
		4-22-68	114.3(8)	-94.6	1101
04S/13W-22K14S	17.1	11-14-67	35.2	-18.1	1101
		4-23-68	38.2	-21.1	
04S/13W-22K15S	17.3	11-14-67	55.4	-38.1	1101
		4-23-68	56.3	-39.0	
04S/13W-22K16S	17.0	11-14-67	30.2	-13.2	1101
		4-23-68	30.0	-13.0	
04S/13W-22K19S	16.3	11-14-67	37.2	-20.9	1101
		4-23-68	41.3	-25.0	
04S/13W-22K20S	15.8	11-14-67	DRY		1101
		4-23-68	DRY		
04S/13W-22K21S	16.0	11-14-67	42.5	-26.5	1101
		4-23-68	45.6	-29.6	
04S/13W-22K30S	16.0	11-14-67	60.4	-44.4	1101
		4-23-68	60.9	-44.9	
04S/13W-22P01S	16.0	10-01-67	110.5	-94.5	5061
		10-24-67	110.7	-94.7	5050
		11-01-67	108.0	-92.0	5061
		12-01-67	110.0	-94.0	
		1-01-68	110.1	-94.1	
		2-01-68	110.3	-94.3	
		3-01-68	109.0	-93.0	
		4-01-68	107.0	-91.0	
		4-04-68	108.4	-92.4	5050
		5-01-68	110.0	-94.0	5061
		6-01-68	112.0	-96.0	
		7-01-68	118.0	-102.0	
		8-01-68	114.9	-98.9	
		9-01-68	111.5	-95.5	
04S/13W-22Q03S	15.3	10-18-67	110.6	-95.3	5050
		11-15-67	109.1	-93.8	1101
		1-03-68	108.6	-93.3	
		4-01-68	107.0	-91.7	5050
04S/13W-22Q04S	15.5	10-18-67	110.2	-94.7	5050
		11-15-67	109.4	-93.9	1101
		1-03-68	108.0	-92.5	
		4-01-68	107.2	-91.7	5050

COASTAL PL OF LA CO HYDRO SUBUNIT U-05.A0
WEST COAST HYDRO SUBAREA

STATE WELL NUMBER	GROUND SURFACE ELEVATION IN FEET	DATE	GROUND SURFACE TO WATER SURFACE IN FEET	WATER SURFACE ELEVATION IN FEET	AGENCY SUPPLYING DATA U-05.A2
04S/13W-22Q05S	15.9	10-18-67	53.4	-37.5	5050
		11-15-67	58.5	-42.6	1101
		1-04-68	58.2	-42.3	
		4-01-68	58.1	-42.2	5050
04S/13W-22R04S	18.0	10-24-67	57.0	-39.0	5050
		11-14-67	57.8	-39.8	1101
		4-04-68	57.9	-39.9	5050
		4-22-68	58.4	-40.4	1101
04S/13W-23A02S	35.7	10-23-67	69.9	-34.2	5050
		11-16-67	69.8	-34.1	1101
		12-20-67	65.6	-29.9	
		4-01-68	70.5	-34.8	5050
04S/13W-23B02S	24.5	10-02-67	118.5	-94.0	4206
		10-09-67	119.1	-94.6	
		10-16-67	119.9	-95.4	
		10-16-67	120.5	-96.0	5050
		10-23-67	119.7	-95.2	4206
		10-30-67	117.8	-93.3	1101
		10-30-67	117.2	-92.7	4206
		11-06-67	118.4	-93.9	
		11-13-67	119.5	-95.0	
		11-20-67	119.7	-95.2	
		11-27-67	119.1	-94.6	
		12-04-67	118.9	-94.4	
		12-11-67	118.6	-94.1	
		12-18-67	119.3	-94.8	
		12-26-67	120.0	-95.5	
		1-02-68	119.2	-94.7	
		1-08-68	119.0	-94.5	
		1-15-68	119.1	-94.6	
		1-22-68	120.1	-95.6	1101
		1-22-68	119.5	-95.0	4206
		1-29-68	119.1	-94.6	
		2-05-68	119.4	-94.9	
		2-12-68	118.6	-94.1	
		2-19-68	114.6	-90.1	
		2-26-68	115.9	-91.4	
		3-04-68	117.5	-93.0	
		3-11-68	9.9	14.6	
		3-18-68	9.8	14.7	
		3-25-68	114.4	-89.9	
		4-01-68	117.0	-92.5	
		4-01-68	117.6	-93.1	5050
		4-08-68	116.2	-91.7	4206
		4-15-68	117.9	-93.4	
		4-22-68	118.9	-94.4	
		4-29-68	119.1	-94.6	
		5-06-68	120.0	-95.5	
		5-13-68	120.9	-96.4	
		5-20-68	120.6	-96.1	
		5-27-68	121.7	-97.2	
		6-03-68	121.4	-96.9	
		6-10-68	122.4	-97.9	
		6-17-68	124.6	-100.1	
		6-24-68	125.5	-101.0	
		7-01-68	125.8	-101.3	
		7-08-68	124.6	-100.1	
		7-15-68	124.8	-100.3	
		7-22-68	124.5	-100.0	
		7-29-68	124.4	-99.9	
		8-05-68	124.9	-100.4	
		8-12-68	125.1	-100.6	
		8-19-68	124.1	-99.6	
		8-26-68	123.2	-98.7	
		9-02-68	121.1	-96.6	
		9-09-68	120.3	-95.8	
		9-16-68	120.7	-96.2	
		9-23-68	120.2	-95.7	
		9-30-68	120.3	-95.8	
04S/13W-23G02S	23.2	10-30-67	118.0	-94.8	5010
		11-27-67	119.9	-96.7	
		12-26-67	120.8	-97.6	
		1-22-68	120.3	-97.1	
		2-19-68	115.3	-92.1	
		3-25-68	115.1	-91.9	
		4-22-68	119.6	-96.4	
		5-20-68	121.4	-98.2	
		6-24-68	126.2	-103.0	
		7-22-68	125.2	-102.0	
		8-19-68	124.9	-101.7	
		9-23-68	121.0	-97.8	
04S/13W-23H04S	35.6	11-07-67	DRY		1101
		4-29-68	DRY		
		6-03-68	DRY		
04S/13W-23N03S	17.4	10-23-67	111.3	-93.9	5050
		11-14-67	112.3	-94.9	1101
		3-11-68	109.8	-92.4	
		4-01-68	108.9	-91.5	5050
04S/13W-23N04S	17.5	10-23-67	55.3	-37.8	5050
		11-14-67	55.3	-37.8	1101
		3-11-68	56.4	-38.9	

See page 113 for key to terms & abbreviations

TABLE C-1 (Cont.)

GROUND WATER LEVELS AT WELLS

L A SAN GABRIEL RIVER HYDRO UNIT U-05.00

COASTAL PL OF LA CO HYDRO SUBUNIT U-05.A0
WEST COAST HYDRO SUBAREA U-05.A2

STATE WELL NUMBER	GROUND SURFACE ELEVATION IN FEET	DATE	GROUND SURFACE TO WATER SURFACE IN FEET	WATER SURFACE ELEVATION IN FEET	AGENCY SUPPLYING DATA
04S/13W-23N04S (CONT.)	17.5	4-01-68	56.0	-38.5	5050
04S/13W-23N05S	17.4	11-14-67	59.5	-42.1	1101
		3-11-68	59.2	-41.8	
04S/13W-23Q02S	19.3	11-15-67	DRY		1101
		4-23-68	DRY		
04S/13W-24N04S	19.0	11-15-67	DRY		1101
		4-23-68	DRY		
04S/13W-25F01S	13.1	10-19-67	45.6	-32.5	5050
		11-14-67	46.6	-33.5	1101
		12-21-67	45.7	-32.6	
		4-01-68	46.3(6)	-33.2	5050
04S/13W-26A02S	32.0	10-19-67	128.0	-96.0	5050
		11-14-67	127.8	-95.8	1101
		4-01-68	129.3	-97.3	5050
04S/13W-26A03S	32.3	11-14-67	68.3	-36.0	1101
04S/13W-26A04S	31.8	10-19-67	67.1	-35.3	5050
		11-14-67	67.3	-35.5	1101
		4-01-68	68.2	-36.4	5050
04S/13W-26F05S	12.5	10-20-67	109.1	-96.6	1101
		10-23-67	108.1	-95.6	5050
		11-14-67	108.2	-95.7	1101
		4-01-68	104.8	-92.3	5050
04S/13W-26F06S	12.9	10-20-67	55.5	-42.6	1101
		11-14-67	56.8	-43.9	
04S/13W-26F07S	12.8	10-19-67	49.6	-36.8	5050
		10-20-67	49.5	-36.7	1101
		11-14-67	48.5	-35.7	
		4-01-68	50.3	-37.5	5050
04S/13W-26P02S	10.3	10-07-67	46.2	-35.9	4206
		10-23-67	46.0	-35.7	5050
		10-27-67	46.1	-35.8	4206
		11-22-67	46.6	-36.3	
		12-08-67	46.7	-36.4	
		12-29-67	46.5	-36.2	
		1-19-68	47.0	-36.7	
		2-09-68	47.5	-37.2	
		3-22-68	46.7	-36.4	
		4-01-68	47.6	-37.3	5050
		4-11-68	47.7	-37.4	4206
		5-24-68	48.0	-37.7	
		6-14-68	47.8	-37.5	
		7-26-68	48.2	-37.9	
		8-16-68	48.2	-37.9	
		9-27-68	48.3	-38.0	
04S/13W-26R01S	27.3	11-14-67	64.9	-37.6	1101
04S/13W-26R02S	28.0	10-19-67	123.7	-95.7	5050
		11-14-67	123.4	-95.4	1101
		4-01-68	119.4	-91.4	5050
04S/13W-26R03S	27.4	10-19-67	63.2	-35.8	5050
		11-14-67	62.5	-35.1	1101
		4-01-68	64.5	-37.1	5050
04S/13W-27E01S	39.2	10-23-67	130.3	-91.1	5050
		11-15-67	130.3	-91.1	1101
		4-02-68	127.4	-88.2	5050
04S/13W-27E02S	39.0	10-23-67	91.6	-52.6	5050
		11-15-67	93.5	-54.5	1101
		4-02-68	91.7	-52.7	5050
04S/13W-27H01S	14.0	10-07-67	53.9	-39.9	4206
		10-23-67	53.6	-39.6	5050
		10-27-67	53.5	-39.5	4206
		11-22-67	54.0	-40.0	
		12-08-67	54.2	-40.2	
		12-29-67	54.2	-40.2	
		1-19-68	54.6	-40.6	
		2-09-68	54.6	-40.6	
		3-22-68	54.7	-40.7	
		4-01-68	54.5	-40.5	5050
		4-11-68	54.9	-40.9	4206
		5-24-68	55.2	-41.2	
		6-14-68	54.8	-40.8	
		7-26-68	55.6	-41.6	
		8-16-68	55.7	-41.7	
		9-27-68	55.2	-41.2	
04S/13W-27K02S	9.0	10-18-67	103.2	-94.2	5050
		11-15-67	102.5	-93.5	1101
		4-01-68	99.6	-90.6	5050
04S/13W-27K03S	13.8	10-18-67	65.6	-51.8	5050
		11-15-67	66.3	-52.5	1101

COASTAL PL OF LA CO HYDRO SUBUNIT U-05.A0
WEST COAST HYDRO SUBAREA U-05.A2

STATE WELL NUMBER	GROUND SURFACE ELEVATION IN FEET	DATE	GROUND SURFACE TO WATER SURFACE IN FEET	WATER SURFACE ELEVATION IN FEET	AGENCY SUPPLYING DATA
04S/13W-27K03S (CONT.)	13.8	3-04-68	65.9	-52.1	1101
		4-01-68	65.5	-51.7	5050
04S/13W-27M01S	30.4	10-04-67	125.6(5)	-95.2	5061
		11-01-67	123.6(5)	-93.2	
		12-01-67	(9)		
		2-05-68	(7)		
		3-05-68	127.0(5)	-96.6	
		3-05-68	142.1(1)	-111.7	
		3-29-68	124.9(5)	-94.5	
		3-29-68	134.1(1)	-103.7	
		5-01-68	126.0(5)	-95.6	
		5-01-68	136.4(1)	-106.0	
		6-03-68	128.0(5)	-97.6	
		6-03-68	137.5(1)	-107.1	
		7-01-68	131.8(5)	-101.4	
		7-01-68	143.3(1)	-112.9	
		8-01-68	129.5(5)	-99.1	
		8-01-68	(9)		
		9-01-68	(1)		
		9-01-68	(5)		
04S/13W-27M03S	31.2	10-04-67	133.4(1)	-102.2	5061
		10-04-67	125.8(5)	-94.6	
		11-01-67	135.2(1)	-104.0	
		11-01-67	125.5(5)	-94.3	
		12-01-67	142.5(1)	-111.3	
		12-01-67	129.1(5)	-97.9	
		1-03-68	143.8(1)	-112.6	
		1-03-68	127.9(5)	-96.7	
		2-05-68	127.6(5)	-96.4	
		2-05-68	146.3(1)	-115.1	
		3-05-68	129.5(5)	-98.3	
		3-05-68	149.1(1)	-117.9	
		3-29-68	129.5(5)	-98.3	
		3-29-68	153.0(1)	-121.8	
		5-01-68	126.5(5)	-95.3	
		5-01-68	155.3(1)	-124.1	
		6-03-68	131.1(5)	-99.9	
		6-03-68	155.3(1)	-124.1	
		7-01-68	138.0(5)	-106.8	
		7-01-68	155.3(1)	-124.1	
		8-01-68	124.1(5)	-92.9	
		8-01-68	(9)		
		9-01-68	120.9(5)	-89.7	
		9-01-68	(1)		
04S/13W-27M04S	32.7	10-05-67	164.7(1)	-132.0	5061
		10-05-67	132.3(5)	-99.6	
		11-01-67	131.9(5)	-99.2	
		11-01-67	163.5(1)	-130.8	
		12-01-67	(9)		
		2-05-68	124.0(5)	-91.3	
		2-05-68	159.0(1)	-126.3	
		3-05-68	124.5(5)	-91.8	
		3-05-68	162.4(1)	-129.7	
		3-29-68	124.5(5)	-91.8	
		5-01-68	123.7(5)	-91.0	
		5-01-68	161.3(1)	-128.6	
		6-03-68	124.6(5)	-91.9	
		6-03-68	164.8(1)	-132.1	
		7-01-68	164.8(1)	-132.1	
		7-01-68	129.0(5)	-96.3	
		8-01-68	126.6(5)	-93.9	
		8-01-68	163.7(1)	-131.0	
		9-01-68	125.7(5)	-93.0	
		9-01-68	158.4(1)	-125.7	
04S/13W-27N01S	30.0	2-05-68	(7)		5061
		3-05-68	(7)		
		3-29-68	(7)		
04S/13W-27P02S	10.8	10-18-67	103.2	-92.4	5050
		11-16-67	103.1	-92.3	1101
		2-02-68	102.6	-91.8	
		4-01-68	100.2	-89.4	5050
04S/13W-27P03S	10.5	10-18-67	66.6	-56.1	5050
		11-16-67	66.8	-56.3	1101
		2-02-68	66.1	-55.6	
		4-01-68	66.3	-55.8	5050
04S/13W-27P04S	10.7	11-16-67	61.1	-50.4	1101
		2-02-68	42.3	-31.6	
04S/13W-27Q01S	9.2	11-14-67	54.3	-45.1	1101
		11-15-67	50.7	-41.5	
		3-04-68	55.9	-46.7	
		4-23-68	56.1(8)	-46.9	
04S/13W-28N01S	45.7	10-04-67	96.6	-50.9	1101
		10-19-67	97.0	-51.3	5050
		11-07-67	96.6	-50.9	1101
		12-06-67	96.6	-50.9	
		1-03-68	96.8	-51.1	
		2-06-68	96.7	-51.0	
		3-05-68	96.7	-51.0	
		4-02-68	97.2	-51.5	5050

See page 113 for key to terms & abbreviations

TABLE C-1 (Cont.)

GROUND WATER LEVELS AT WELLS

L A SAN GABRIEL RIVER HYDRO UNIT U-05.00

COASTAL PL OF LA CO HYDRO SUBUNIT U-05.A0
WEST COAST HYDRO SUBAREA U-05.A2

STATE WELL NUMBER	GROUND SURFACE ELEVATION IN FEET	DATE	GROUND SURFACE TO WATER SURFACE IN FEET	WATER SURFACE ELEVATION IN FEET	AGENCY SUPPLYING DATA
04S/13W-28N01S (CONT.)	45.7	5-06-68	96.7	-51.0	1101
		6-05-68	98.3	-52.6	1101
		7-09-68	97.1	-51.4	
		7-09-68	97.1	-51.4	
		8-06-68	97.2	-51.5	
		9-04-68	97.4	-51.7	
04S/13W-28N02S	45.0	10-19-67	75.5	-30.5	5050
		11-07-67	96.7	-51.7	1101
		4-02-68	95.6	-50.6	5050
		4-17-68	96.7	-51.7	1101
		4-17-68	96.7	-51.7	
04S/13W-28N04S	37.0	10-19-67	120.4	-83.4	1101
		10-19-67	117.9	-80.9	5050
		11-16-67	119.8	-82.8	1101
		4-02-68	115.6	-78.6	5050
04S/13W-28N05S	37.3	10-19-67	100.0	-62.7	1101
04S/13W-28N06S	37.7	10-19-67	97.5	-59.8	1101
		10-19-67	97.9	-60.2	5050
04S/13W-28N05S	37.3	11-16-67	100.4	-63.1	1101
04S/13W-28N06S	37.7	11-16-67	96.8	-59.1	1101
		4-02-68	96.5	-58.8	5050
04S/13W-28Q01S	26.1	11-14-67	69.1(8)	-43.0	1101
		4-17-68	69.0	-42.9	
04S/13W-29E03S	41.0	10-17-67	101.0	-60.0	5050
		4-02-68	92.6	-51.6	
04S/13W-29H01S	40.3	10-16-67	124.1	-83.8	1101
		11-16-67	125.1	-84.8	
04S/13W-29H02S	40.6	10-16-67	111.6	-71.0	1101
		10-17-67	110.1	-69.5	5050
		11-16-67	111.9	-71.3	1101
		4-02-68	109.0	-68.4	5050
04S/13W-29H03S	40.2	10-17-67	114.5	-74.3	5050
		12-21-67	114.8	-74.6	1101
		4-02-68	112.3	-72.1	5050
04S/13W-30A05S	35.0	10-17-67	105.5	-70.5	5050
		11-01-67	107.5	-72.5	5061
		11-30-67	103.5	-68.5	
		12-31-67	103.5	-68.5	
		2-06-68	103.5	-68.5	
		2-29-68	102.5	-67.5	
		4-02-68	110.4	-75.4	5050
		5-03-68	102.5	-67.5	5061
		5-31-68	103.5	-68.5	
		7-09-68	103.5	-68.5	
		8-01-68	102.5	-67.5	
		9-03-68	102.5	-67.5	
04S/13W-30G01S	37.0	10-04-67	102.2	-65.2	1200
		10-17-67	105.6	-68.6	5050
		10-31-67	101.5	-64.5	5061
		11-02-67	102.9	-65.9	1101
		11-30-67	102.5(5)	-65.5	5061
		12-06-67	101.8	-64.8	1200
		12-31-67	115.5(1)	-78.5	5061
		1-04-68	102.1	-65.1	1200
		1-31-68	102.5(5)	-65.5	5061
		2-29-68	102.5(5)	-65.5	
		3-05-68	101.8	-64.8	1200
		3-31-68	101.5(5)	-64.5	5061
		4-03-68	99.9	-62.9	5050
		4-05-68	100.4	-63.4	1200
		4-30-68	100.5(5)	-63.5	5061
		5-03-68	100.7	-63.7	1200
		5-31-68	116.5(1)	-79.5	5061
		6-07-68	(1)		1200
		6-30-68	104.5(5)	-67.5	5061
		7-03-68	(1)		1200
		7-31-68	102.5(5)	-65.5	5061
		8-02-68	102.5	-65.5	1200
		8-31-68	119.5(5)	-82.5	5061
		9-04-68	(1)		1200
		9-30-68	102.5(5)	-65.5	5061
04S/13W-30G03S	26.0	10-17-67	91.3	-65.3	5050
		10-31-67	89.9	-63.9	5061
		11-30-67	91.9(5)	-65.9	
		12-31-67	106.9(1)	-80.9	
		1-31-68	91.9(5)	-65.9	
		2-29-68	91.9(5)	-65.9	
		3-31-68	90.9(5)	-64.9	
		4-03-68	88.9	-62.9	5050
		4-30-68	89.9(5)	-63.9	5061
		5-31-68	89.9(5)	-63.9	
		6-30-68	93.9(5)	-67.9	
		7-31-68	91.9(5)	-65.9	
		8-31-68	96.9(5)	-70.9	

COASTAL PL OF LA CO HYDRO SUBUNIT U-05.A0
WEST COAST HYDRO SUBAREA U-05.A2

STATE WELL NUMBER	GROUND SURFACE ELEVATION IN FEET	DATE	GROUND SURFACE TO WATER SURFACE IN FEET	WATER SURFACE ELEVATION IN FEET	AGENCY SUPPLYING DATA
04S/13W-30G03S (CONT.)	26.0	9-30-68	91.9(5)	-65.9	5061
04S/13W-30K01S	36.0	10-17-67	101.7	-65.7	5050
		10-31-67	100.4	-64.4	5061
		11-30-67	101.4(5)	-65.4	
		12-31-67	120.4(1)	-84.4	
		1-31-68	100.4(5)	-64.4	
		2-29-68	100.5(5)	-64.5	
		3-31-68	99.4(5)	-63.4	
		4-03-68	101.4	-65.4	5050
		4-30-68	100.4(5)	-64.4	5061
		5-31-68	100.4(5)	-64.4	
		6-30-68	127.4(1)	-91.4	
		7-31-68	101.4(5)	-65.4	
		8-31-68	129.4(5)	-93.4	
		9-30-68	101.4(5)	-65.4	
04S/13W-30P01S	19.6	10-25-67	(6)		5050
04S/13W-30P03S	19.3	10-25-67	(6)		5050
04S/13W-31E02S	19.0	10-17-67	83.9	-64.9	5050
		10-31-67	86.7	-67.7	5061
		11-30-67	86.1	-67.1	
		12-31-67	83.2	-64.2	
		1-31-68	82.9	-63.9	
		2-29-68	82.0	-63.0	
		3-31-68	80.8	-61.8	
		4-03-68	86.1	-67.1	5050
		4-30-68	81.9	-62.9	5061
		5-31-68	81.5	-62.5	
		6-30-68	84.5	-65.5	
		7-31-68	82.7	-63.7	
		8-31-68	81.9	-62.9	
		9-30-68	81.2	-62.2	
04S/13W-31E04S	22.0	10-04-67	87.3	-65.3	1200
		10-17-67	87.5	-65.5	5050
		10-31-67	90.6	-68.6	5061
		11-02-67	86.4	-64.4	1200
		11-15-67	87.4	-65.4	1101
		12-06-67	86.9	-64.9	1200
		12-31-67	87.1	-65.1	5061
		1-04-68	86.9	-64.9	1200
		1-31-68	86.7	-64.7	5061
		2-29-68	85.8	-63.8	
		3-05-68	85.7	-63.7	1200
		3-31-68	85.6	-63.6	5061
		4-03-68	86.8	-64.8	5050
		4-05-68	85.4	-63.4	1200
		4-30-68	85.6	-63.6	5061
		5-03-68	85.7	-63.7	1200
		5-31-68	85.0	-63.0	5061
		6-07-68	87.4	-65.4	1200
		6-30-68	88.1	-66.1	5061
		7-03-68	88.5	-66.5	1200
		7-31-68	86.0	-64.0	5061
		8-02-68	87.2	-65.2	1200
		8-31-68	85.4	-63.4	5061
		9-04-68	90.1	-68.1	1200
		9-30-68	84.6	-62.6	5061
04S/13W-31J01S	21.6	10-17-67	88.8	-67.2	5050
		11-16-67	92.0	-70.4	1101
		2-05-68	87.5	-65.9	
		4-02-68	86.7	-65.1	5050
04S/13W-31J02S	21.4	11-16-67	88.9	-67.5	1101
		2-05-68	86.0	-64.6	
04S/13W-31J03S	21.4	10-17-67	58.2	-36.8	5050
		11-16-67	57.9	-36.5	1101
		2-05-68	57.4	-36.0	
		4-10-68	34.7	-13.3	5050
04S/13W-31N01S	43.4	10-17-67	107.9	-64.5	5050
		11-16-67	109.0	-65.6	1101
		4-02-68	105.6	-62.2	5050
04S/13W-31P01S	44.7	10-01-67	151.0	-106.3	5061
		11-01-67	151.0	-106.3	
		11-07-67	151.0(1)	-106.3	1101
		12-01-67	151.0	-106.3	5061
		1-01-68	150.0	-105.3	
		2-01-68	150.0	-105.3	
		3-01-68	168.0	-123.3	
		4-01-68	145.0(1)	-100.3	5050
		4-01-68	145.0	-100.3	5061
		4-15-68	145.0(1)	-100.3	1101
		5-01-68	141.0	-96.3	5061
		6-01-68	140.0	-95.3	
		7-01-68	143.0	-98.3	
		8-01-68	143.0	-98.3	
		9-01-68	151.0	-106.3	
04S/13W-34A01S	6.8	10-18-67	100.8	-94.0	5050
		11-15-67	100.5	-93.7	1101

See page 113 for key to terms & abbreviations

TABLE C-1 (Cont.)

GROUND WATER LEVELS AT WELLS

L A SAN GABRIEL RIVER HYDRO UNIT U-05.00

COASTAL PL OF LA CO HYDRO SUBUNIT U-05.A0
WEST COAST HYDRO SUBAREA U-05.A2

STATE WELL NUMBER	GROUND SURFACE ELEVATION IN FEET	DATE	GROUND SURFACE TO WATER SURFACE IN FEET	WATER SURFACE ELEVATION IN FEET	AGENCY SUPPLYING DATA
04S/13W-34A01S (CONT.)	6.8	12-29-67	101.8	-95.0	1101
		4-01-68	100.7	-93.9	5050
04S/13W-34A02S	6.7	10-18-67	49.8	-43.1	5050
		11-15-67	48.8	-42.1	1101
		1-02-68	50.7	-44.0	
		4-01-68	50.9	-44.2	5050
04S/13W-34A03S	6.9	10-18-67	54.6	-47.7	5050
		11-15-67	54.3	-47.4	1101
		12-29-67	54.6	-47.7	
		4-01-68	55.1	-48.2	5050
04S/13W-34A04S	8.3	10-30-67	50.0	-41.7	1101
		11-15-67	52.2	-43.9	
04S/13W-34C02S	10.9	11-14-67	51.4	-40.5	1101
		11-16-67	51.4	-40.5	
		2-02-68	51.8	-40.9	
		4-17-68	51.6	-40.7	
04S/13W-34M01S	3.4	10-18-67	82.5	-79.1	5050
		11-15-67	83.0	-79.6	1101
		12-27-67	83.0	-79.6	
		4-02-68	79.8	-76.4	5050
04S/13W-34M02S	3.6	10-18-67	46.5	-42.9	5050
		11-15-67	47.2	-43.6	1101
		2-02-68	51.5	-47.9	
		4-02-68	48.0	-44.4	5050
04S/13W-34M03S	4.6	11-15-67	58.3	-53.7	1101
		12-27-67	58.2	-53.6	
04S/13W-35B01S	9.4	10-07-67	47.4	-38.0	4206
		10-27-67	47.0	-37.6	
		11-22-67	46.9	-37.5	
		12-08-67	47.3	-37.9	
		12-29-67	47.4	-38.0	
		1-19-68	47.5	-38.1	
		2-09-68	50.1	-40.7	
		3-22-68	47.7	-38.3	
		4-11-68	48.3	-38.9	
		5-24-68	48.6	-39.2	
		6-14-68	48.6	-39.2	
		8-16-68	48.5	-39.1	
		9-27-68	48.7	-39.3	
04S/13W-35B02S	6.7	10-19-67	100.8	-94.1	5050
		11-14-67	100.8	-94.1	1101
		4-01-68	98.1	-91.4	5050
04S/13W-35B03S	6.7	10-19-67	48.2	-41.5	5050
		11-14-67	48.5	-41.8	1101
		4-01-68	49.6	-42.9	5050
04S/13W-35B04S	6.7	10-19-67	44.2	-37.5	5050
		11-14-67	44.5	-37.8	1101
		4-01-68	45.7	-39.0	5050
04S/13W-35F01S	9.0	10-23-67	43.8	-34.8	5050
		4-01-68	37.3(2)	-28.3	
04S/13W-35J01S	22.7	11-14-67	62.2	-39.5	1101
		3-05-68	62.1	-39.4	
04S/13W-35J02S	22.7	10-19-67	55.6	-32.9	5050
		11-14-67	56.0	-33.3	1101
		3-05-68	58.3	-35.6	
		4-01-68	58.2	-35.5	5050
04S/13W-35M04S	10.1	10-18-67	52.7	-42.6	5050
		11-14-67	53.9	-43.8	1101
		3-06-68	62.5	-52.4	
		4-02-68	54.4	-44.3	5050
04S/13W-35M05S	10.1	10-18-67	50.2	-40.1	5050
		11-14-67	50.3	-40.2	1101
		3-06-68	58.5	-48.4	
		4-02-68	50.4	-40.3	5050
04S/13W-35M06S	10.1	11-14-67	47.7	-37.6	1101
		3-06-68	57.4	-47.3	
04S/13W-35M07S	9.6	11-14-67	43.4	-33.8	1101
		3-06-68	49.8	-40.2	
04S/13W-36E01S	10.3	10-19-67	(9)		5050
		4-01-68	(9)		
04S/14W-01F02S	51.0	10-01-67	122.4	-71.4	5061
		10-17-67	123.0	-72.0	5050
		11-01-67	122.8	-71.8	5061
		12-01-67	120.8	-69.8	
		1-03-68	121.0	-70.0	
		2-01-68	121.2	-70.2	
		3-01-68	120.8	-69.8	
		4-01-68	120.4	-69.4	

COASTAL PL OF LA CO HYDRO SUBUNIT U-05.A0
WEST COAST HYDRO SUBAREA U-05.A2

STATE WELL NUMBER	GROUND SURFACE ELEVATION IN FEET	DATE	GROUND SURFACE TO WATER SURFACE IN FEET	WATER SURFACE ELEVATION IN FEET	AGENCY SUPPLYING DATA
04S/14W-01F02S (CONT.)	51.0	4-04-68	124.8	-73.8	5050
		5-01-68	120.2	-69.2	
		6-01-68	120.0	-69.0	
		7-01-68	120.7	-69.7	
		8-01-68	120.4	-69.4	
04S/14W-01F03S	50.8	10-01-67	122.4	-71.6	5061
		10-17-67	123.6	-72.8	5050
		11-01-67	123.5	-72.7	5061
		12-01-67	122.2	-71.4	
		1-03-68	120.8	-70.0	
		2-01-68	120.6	-69.8	
		3-01-68	121.2	-70.4	
		4-01-68	121.4	-70.6	
		4-04-68	122.2	-71.4	5050
		5-01-68	121.2	-70.4	5061
		6-01-68	121.0	-70.2	
		8-01-68	123.0	-72.2	
04S/14W-01P01S	46.0	10-17-67	116.3	-70.3	5050
		11-13-67	116.5(8)	-70.5	1101
		4-04-68	(6)		5050
		4-15-68	114.8(8)	-68.8	1101
04S/14W-03L02S	74.0	10-31-67	106.3	-32.3	5050
		10-31-67	106.0(2)	-32.0	5061
		11-30-67	104.7(2)	-30.7	
		12-29-67	104.0(2)	-30.0	
		1-31-68	103.5(2)	-29.5	
		3-05-68	101.0(2)	-27.0	
		3-29-68	103.2(2)	-29.2	
		4-16-68	103.2(2)	-29.2	5050
		4-30-68	102.8(2)	-28.8	5061
		5-29-68	103.1(2)	-29.1	
		6-27-68	104.5(2)	-30.5	
		7-31-68	105.0(2)	-31.0	
		8-30-68	106.5(2)	-32.5	
		9-27-68	105.3(2)	-31.3	
04S/14W-03L03S	76.0	10-31-67	107.7	-31.7	5050
		10-31-67	107.2(2)	-31.2	5061
		11-30-67	107.2(2)	-31.2	
		12-29-67	105.8(2)	-29.8	
		1-31-68	104.9(2)	-28.9	
		3-05-68	101.5(2)	-25.5	
		3-29-68	103.3(2)	-27.3	
		4-16-68	103.3(2)	-27.3	5050
		4-30-68	103.4(2)	-27.4	5061
		5-29-68	104.1(2)	-28.1	
		6-27-68	105.5(2)	-29.5	
		7-31-68	105.8(2)	-29.8	
		8-30-68	108.0(2)	-32.0	
		9-27-68	106.7(2)	-30.7	
04S/14W-03L05S	75.0	10-31-67	(7)		5050
04S/14W-05F01S	92.0	10-19-67	95.4	-3.4	5050
		11-03-67	95.2	-3.2	1101
		1-22-68	93.7	-1.7	
		1-22-68	93.7	-1.7	
		3-12-68	93.1	-1.1	
		3-12-68	93.1	-1.1	
		4-03-68	93.5	-1.5	5050
04S/14W-05N05S	146.5	10-25-67	135.7	10.8	1101
		11-29-67	134.8	11.7	
		12-27-67	134.2	12.3	
		1-31-68	133.5	13.0	
		2-29-68	133.4	13.1	
		3-27-68	134.9	11.6	
		7-30-68	134.6	11.9	
		8-28-68	134.6	11.9	
		9-26-68	142.7	3.8	
04S/14W-05N06S	145.7	10-25-67	145.3	.4	1101
		11-30-67	143.8	1.9	
		12-27-67	143.5	2.2	
		1-31-68	143.3	2.4	
		2-29-68	142.9	2.8	
		3-27-68	143.2	2.5	
		7-30-68	143.7	2.0	
		8-28-68	144.0	1.7	
		9-26-68	148.3	-2.6	
04S/14W-06G02S	174.8	11-13-67	163.1	11.7	1101
		2-08-68	161.5	13.3	
04S/14W-06G05S	163.0	10-19-67	147.8	15.2	5050
		10-25-67	151.6	11.4	1101
		11-29-67	150.7	12.3	
		12-29-67	150.3	12.7	
		1-31-68	149.5	13.5	
		2-28-68	149.4	13.6	
		3-27-68	150.4	12.6	
		4-03-68	151.1	11.9	5050
		7-30-68	150.6	12.4	1101
		8-28-68	150.3	12.7	
		9-26-68	162.6	.4	

See page 113 for key to terms & abbreviations

TABLE C-1 (Cont.)

GROUND WATER LEVELS AT WELLS

L A SAN GABRIEL RIVER HYDRO UNIT U-05.00

COASTAL PL OF LA CO HYDRO SUBUNIT U-05.A0
WEST COAST HYDRO SUBAREA U-05.A2

STATE WELL NUMBER	GROUND SURFACE ELEVATION IN FEET	DATE	GROUND SURFACE TO WATER SURFACE IN FEET	WATER SURFACE ELEVATION IN FEET	AGENCY SUPPLYING DATA
04S/14W-06H01S	181.0	10-04-67	172.7	8.3	1101
		10-19-67	172.4	8.6	5050
		11-13-67	171.9	9.1	1101
		12-20-67	171.2	9.8	
		3-21-68	171.4	9.6	
		4-03-68	171.7	9.3	5050
04S/14W-06J04S	161.0	10-25-67	149.4	11.6	1101
		11-29-67	148.3	12.7	
		12-27-67	147.7	13.3	
		1-31-68	147.2	13.8	
		2-29-68	146.7	14.3	
		3-27-68	148.8	12.2	
		7-30-68	148.0	13.0	
		8-28-68	147.6	13.4	
		9-26-68	158.6	2.4	
04S/14W-06J06S	139.4	10-25-67	128.2	11.2	1101
		11-29-67	127.2	12.2	
		12-29-67	126.9	12.5	
		1-31-68	126.2	13.2	
		2-29-68	125.7	13.7	
		3-27-68	127.6	11.8	
		7-24-68	127.3	12.1	
		8-28-68	126.6	12.8	
		9-26-68	136.7	2.7	
04S/14W-06J07S	139.4	10-27-67	139.1	.3	1101
		11-24-67	138.3	1.1	
		12-29-67	137.9	1.5	
		1-31-68	137.3	2.1	
		2-29-68	136.8	2.6	
		3-27-68	137.3	2.1	
		7-24-68	138.2	1.2	
		8-29-68	138.4	1.0	
		9-26-68	142.4	-3.0	
04S/14W-06J09S	161.8	10-25-67	150.5	11.3	1101
		11-29-67	149.5	12.3	
		12-27-67	148.8	13.0	
		1-31-68	148.1	13.7	
		2-29-68	148.0	13.8	
		3-27-68	149.9	11.9	
		7-30-68	149.2	12.6	
		8-28-68	148.9	12.9	
		9-26-68	159.1	2.7	
04S/14W-06L01S	71.3	10-19-67	62.8	8.5	5050
		11-13-67	62.8	8.5	1101
		11-15-67	62.8	8.5	5050
		2-08-68	61.1	10.2	1101
		4-03-68	62.4	8.9	5050
04S/14W-07C03S	62.2	10-19-67	57.6	4.6	5050
		11-15-67	55.8	6.4	1101
		4-05-68	57.1	5.1	5050
04S/14W-07D01S	13.8	10-19-67	13.3	.5	5050
		11-15-67	13.6	.2	1101
		4-03-68	13.3	.5	5050
04S/14W-07F01S	65.0	10-23-67	58.2	6.8	5050
		10-27-67	58.0	7.0	1101
		11-13-67	57.6	7.4	
		12-28-67	57.1	7.9	
		1-26-68	57.8	7.2	
		2-29-68	56.4	8.6	
		3-29-68	56.9	8.1	
		4-03-68	57.5	7.5	5050
		7-30-68	57.1	7.9	1101
		8-29-68	57.2	7.8	
		9-25-68	59.3	5.7	
04S/14W-07J07S	143.0	3-19-68	141.6	1.4	1101
04S/14W-07J08S	143.0	10-27-67	133.0	10.0	1101
		11-17-67	132.4	10.6	
		12-28-67	131.8	11.2	
		1-25-68	131.5	11.5	
		2-29-68	131.0	12.0	
		3-29-68	131.5	11.5	
		8-29-68	132.2	10.8	
		9-25-68	133.7	9.3	
04S/14W-07K02S	87.0	10-23-67	80.1	6.9	5050
		10-27-67	79.5	7.5	1101
		11-17-67	79.2	7.8	
		12-28-67	78.6	8.4	
		1-26-68	78.3	8.7	
		2-29-68	77.9	9.1	
		3-29-68	78.4	8.6	
		4-03-68	79.3	7.7	5050
		7-30-68	78.7	8.3	1101
		8-29-68	78.7	8.3	
		9-25-68	80.9	6.1	
04S/14W-07P01S	47.0	10-23-67	39.1	7.9	5050

COASTAL PL OF LA CO HYDRO SUBUNIT U-05.A0
WEST COAST HYDRO SUBAREA U-05.A2

STATE WELL NUMBER	GROUND SURFACE ELEVATION IN FEET	DATE	GROUND SURFACE TO WATER SURFACE IN FEET	WATER SURFACE ELEVATION IN FEET	AGENCY SUPPLYING DATA
04S/14W-07P01S	47.0	11-13-67	39.1	7.9	1101
(CONT.)		4-03-68	40.1	6.9	
04S/14W-07P02S	73.7	11-16-67	69.2	4.5	1101
04S/14W-07P03S	73.6	10-23-67	65.2	8.4	5050
		11-17-67	64.5	9.1	1101
		4-03-68	64.8	8.8	5050
04S/14W-08B01S	97.0	10-05-67	96.6	.4	1101
		11-14-67	95.7	1.3	
		1-22-68	94.4	2.6	
		3-22-68	93.8	3.2	
04S/14W-08D02S	124.4	10-19-67	111.7	12.7	5050
		10-27-67	114.2	10.2	1101
		11-24-67	113.4	11.0	
		12-28-67	112.9	11.5	
		1-25-68	112.5	11.9	
		2-29-68	112.0	12.4	
		3-28-68	113.0	11.4	
		4-03-68	111.0	13.4	5050
		7-25-68	113.3	11.1	1101
		8-29-68	113.1	11.3	
		9-26-68	117.3	7.1	
04S/14W-08D06S	147.9	10-27-67	137.3	10.6	1101
		11-24-67	136.4	11.5	
		12-28-67	136.3	11.6	
		1-25-68	135.9	12.0	
		2-29-68	135.5	12.4	
		3-28-68	136.1	11.8	
		7-25-68	137.1	10.8	
		8-29-68	136.8	11.1	
		9-27-68	139.8	8.1	
04S/14W-08D11S	138.2	10-26-67	127.8	10.4	1101
		11-30-67	126.6	11.6	
		12-28-67	126.9	11.3	
		1-25-68	126.6	11.6	
		2-29-68	126.1	12.1	
		3-28-68	127.0	11.2	
		7-31-68	127.5	10.7	
		8-29-68	127.0	11.2	
		9-27-68	130.7	7.5	
04S/14W-08D12S	139.7	10-26-67	139.2	.5	1101
		11-30-67	138.0	1.7	
		12-28-67	137.6	2.1	
		1-25-68	137.7	2.0	
		2-29-68	137.3	2.4	
		3-28-68	137.6	2.1	
		7-31-68	138.5	1.2	
		8-29-68	138.5	1.2	
		9-27-68	140.8	-1.1	
04S/14W-08D13S	149.6	10-26-67	139.3	10.3	1101
		11-30-67	137.8	11.8	
		12-28-67	137.8	11.8	
		1-25-68	137.4	12.2	
		2-29-68	137.0	12.6	
		3-28-68	137.8	11.8	
		7-31-68	138.7	10.9	
		8-29-68	138.4	11.2	
		9-27-68	141.6	8.0	
04S/14W-08D14S	146.6	10-26-67	134.7	11.9	1101
		11-30-67	133.4	13.2	
		12-28-67	133.2	13.4	
		1-25-68	132.8	13.8	
		2-29-68	132.3	14.3	
		3-28-68	133.2	13.4	
		7-31-68	134.3	12.3	
		8-29-68	134.0	12.6	
		9-27-68	137.3	9.3	
04S/14W-08D15S	146.4	10-27-67	145.2	1.2	1101
		11-24-67	144.3	2.1	
		12-28-67	144.2	2.2	
		1-25-68	143.8	2.6	
		2-29-68	143.4	3.0	
		3-28-68	143.4	3.0	
		7-25-68	144.8	1.6	
		8-29-68	144.7	1.7	
		9-27-68	149.5	-3.1	
04S/14W-08D16S	137.0	10-26-67	126.3	10.7	1101
		11-30-67	125.0	12.0	
		12-28-67	125.0	12.0	
		1-25-68	124.8	12.2	
		2-29-68	124.1	12.9	
		3-28-68	124.9	12.1	
		7-31-68	125.6	11.4	
		8-29-68	125.2	11.8	
		9-27-68	130.3	6.7	
04S/14W-08D17S	138.1	10-26-67	137.6	.5	1101
		11-30-67	136.4	1.7	

See page 113 for key to terms & abbreviations

TABLE C-1 (Cont.)

GROUND WATER LEVELS AT WELLS

L A SAN GABRIEL RIVER HYDRO UNIT U-05.00

COASTAL PL OF LA CO HYDRO SUBUNIT U-05.A0
WEST COAST HYDRO SUBAREA U-05.A2

STATE WELL NUMBER	GROUND SURFACE ELEVATION IN FEET	DATE	GROUND SURFACE TO WATER SURFACE IN FEET	WATER SURFACE ELEVATION IN FEET	AGENCY SUPPLYING DATA
04S/14W-08D17S (CONT.)	136.1	12-27-67	136.1	2.0	1101
		1-25-68	135.9	2.2	
		2-29-68	135.4	2.7	
		3-28-68	135.6	2.5	
		7-31-68	136.6	1.5	
		8-29-68	136.7	1.4	
		9-27-68	141.6	-3.5	
04S/14W-08E03S	135.7	10-19-67	122.2	13.5	5050
		10-27-67	124.9	10.8	1101
		11-09-67	124.4	11.3	
		12-28-67	123.7	12.0	
		1-26-68	123.4	12.3	
		2-29-68	122.9	12.8	
		3-28-68	123.5	12.2	
		4-03-68	120.7	15.0	5050
		7-30-68	124.6	11.1	1101
		8-29-68	124.5	11.2	
		9-25-68	126.4	9.3	
04S/14W-08E04S	142.4	10-26-67	132.6	9.8	1101
		11-30-67	134.3	8.1	
		12-28-67	130.6	11.8	
		1-25-68	131.1	11.3	
		2-29-68	129.7	12.7	
		3-28-68	130.3	12.1	
		7-31-68	131.8	10.6	
		8-29-68	131.5	10.9	
		9-27-68	134.4	8.0	
04S/14W-08E05S	147.3	10-26-67	136.6	10.7	1101
		11-30-67	135.5	11.8	
		12-28-67	135.1	12.2	
		1-25-68	134.8	12.5	
		2-29-68	134.6	12.7	
		3-28-68	135.5	11.8	
		7-29-68	136.1	11.2	
		8-29-68	136.1	11.2	
		9-27-68	139.0	8.3	
04S/14W-08E15S	143.3	10-26-67	132.1	11.2	1101
		11-30-67	130.3	13.0	
		12-28-67	131.0	12.3	
		1-25-68	130.7	12.6	
		2-29-68	130.1	13.2	
		3-28-68	133.0	10.3	
		7-31-68	131.9	11.4	
		8-29-68	131.5	11.8	
		9-27-68	134.9	8.4	
04S/14W-08E16S	142.3	10-26-67	131.7	10.6	1101
		11-30-67	130.0	12.3	
		12-28-67	129.8	12.5	
		1-25-68	129.4	12.9	
		2-29-68	128.9	13.4	
		3-28-68	129.6	12.7	
		7-31-68	131.3	11.0	
		8-29-68	131.0	11.3	
		9-27-68	133.9	8.4	
04S/14W-08E17S	143.0	10-26-67	143.5	-.5	1101
		11-30-67	142.4	.6	
		12-28-67	142.1	.9	
		1-25-68	142.0	1.0	
		2-29-68	141.6	1.4	
		3-28-68	141.6	1.4	
		7-31-68	142.9	.1	
		9-27-68	148.3	-5.3	
04S/14W-08E18S	150.0	10-26-67	139.8	10.2	1101
		11-30-67	138.5	11.5	
		12-28-67	138.4	11.6	
		1-25-68	138.1	11.9	
		2-29-68	137.6	12.4	
		3-28-68	138.2	11.8	
		7-31-68	139.3	10.7	
		8-29-68	139.0	11.0	
		9-27-68	141.5	8.5	
04S/14W-08E19S	154.3	10-26-67	143.8	10.5	1101
		11-30-67	142.1	12.2	
		12-28-67	142.6	11.7	
		1-25-68	142.4	11.9	
		2-29-68	141.9	12.4	
		3-28-68	142.5	11.8	
		7-31-68	143.5	10.8	
		8-29-68	143.2	11.1	
		9-27-68	145.9	8.4	
04S/14W-08E20S	154.6	10-26-67	156.0	-1.4	1101
		11-30-67	154.8	-.2	
		12-28-67	154.5	.1	
		1-25-68	154.1	.5	
		2-29-68	153.6	1.0	
		3-28-68	153.7	.9	
		7-31-68	155.3	-.7	
		8-29-68	155.3	-.7	
		9-27-68	160.0	-5.4	

COASTAL PL OF LA CO HYDRO SUBUNIT U-05.A0
WEST COAST HYDRO SUBAREA U-05.A2

STATE WELL NUMBER	GROUND SURFACE ELEVATION IN FEET	DATE	GROUND SURFACE TO WATER SURFACE IN FEET	WATER SURFACE ELEVATION IN FEET	AGENCY SUPPLYING DATA
04S/14W-08F01S	110.0	10-19-67	112.5	-2.5	5050
		11-24-67	111.4	-1.4	1101
		1-25-68	112.5	-2.5	
		4-03-68	110.9	-.9	5050
04S/14W-08F04S	113.9	10-17-67	118.0	-4.1	1101
		11-24-67	117.5	-3.6	
		12-26-67	115.6	-1.7	
		1-22-68	116.1	-2.2	
		2-20-68	115.5	-1.6	
04S/14W-08F05S	113.9	10-17-67	117.1	-3.2	1101
		11-24-67	115.9	-2.0	
		12-26-67	116.5	-2.6	
		1-22-68	116.3	-2.4	
		2-20-68	116.9	-3.0	
		3-15-68	116.4	-2.5	
04S/14W-08F06S	113.9	10-27-67	116.6	-2.7	1101
		11-24-67	116.5	-2.6	
		12-28-67	115.4	-1.5	
		1-25-68	114.9	-1.0	
		2-29-68	114.8	-.9	
		3-29-68	114.5	-.6	
		7-30-68	114.9	-1.0	
		8-29-68	115.9	-2.0	
		9-25-68	118.6	-4.7	
04S/14W-08G01S	97.0	10-19-67	103.0	-6.0	5050
		10-27-67	102.6	-5.6	1101
		11-07-67	102.6	-5.6	
		12-28-67	101.5	-4.5	
		1-26-68	101.0	-4.0	
		2-29-68	100.4	-3.4	
		3-29-68	100.4	-3.4	
		4-03-68	100.9	-3.9	5050
		7-30-68	101.5	-4.5	1101
		8-29-68	101.8	-4.8	
		9-25-68	103.9	-6.9	
04S/14W-08M03S	139.0	10-26-67	128.7	10.3	1101
		11-30-67	127.9	11.1	
		12-28-67	127.3	11.7	
		1-25-68	126.9	12.1	
		2-29-68	126.6	12.4	
		3-28-68	126.7	12.3	
		7-31-68	126.8	12.2	
		8-29-68	127.6	11.4	
		9-12-68	127.3	11.7	
04S/14W-08M04S	138.8	10-26-67	139.6	-.8	1101
		11-30-67	138.6	.2	
		12-28-67	138.5	.3	
		1-25-68	138.3	.5	
		7-31-68	139.3	-.5	
04S/14W-08M06S	144.3	10-26-67	134.1	10.2	1101
		11-30-67	133.7	10.6	
		12-28-67	132.9	11.4	
		1-25-68	132.6	11.7	
		1-25-68	132.6	11.7	
		2-29-68	132.0	12.3	
		2-29-68	132.0	12.3	
		3-28-68	132.7	11.6	
		3-28-68	132.7	11.6	
		7-31-68	133.5	10.8	
		8-29-68	133.0	11.3	
		9-27-68	136.0	8.3	
04S/14W-08M07S	152.5	10-26-67	141.9	10.6	1101
		11-30-67	141.7	10.8	
		12-28-67	141.0	11.5	
		1-25-68	141.5	11.0	
		2-29-68	140.7	11.8	
		3-28-68	142.6	9.9	
		7-31-68	141.7	10.8	
		8-29-68	141.3	11.2	
		9-27-68	146.1	6.4	
04S/14W-08M11S	144.3	10-26-67	134.5	9.8	1101
		11-30-67	133.4	10.9	
		12-28-67	133.2	11.1	
		1-25-68	132.9	11.4	
		2-29-68	132.5	11.8	
		3-28-68	132.9	11.4	
		7-31-68	133.7	10.6	
		8-29-68	133.5	10.8	
		9-27-68	135.0	9.3	
04S/14W-08M12S	137.1	10-26-67	139.0	-1.9	1101
		11-30-67	137.7	-.6	
		12-28-67	137.4	-.3	
		2-29-68	136.5	.6	
		3-28-68	136.7	.4	
		7-31-68	138.1	-1.0	
		8-29-68	138.0	-.9	
		9-27-68	142.4	-5.3	

See page 113 for key to terms & abbreviations

TABLE C-1 (Cont.)

GROUND WATER LEVELS AT WELLS

L A SAN GABRIEL RIVER HYDRO UNIT U-05.00

COASTAL PL OF LA CO HYDRO SUBUNIT U-05.A0
WEST COAST HYDRO SUBAREA U-05.A2

STATE WELL NUMBER	GROUND SURFACE ELEVATION IN FEET	DATE	GROUND SURFACE TO WATER SURFACE IN FEET	WATER SURFACE ELEVATION IN FEET	AGENCY SUPPLYING DATA
04S/14W-08M13S	137.0	10-26-67	125.5	11.5	1101
		11-30-67	124.4	12.6	
		12-28-67	124.0	13.0	
		1-25-68	123.6	13.4	
		2-29-68	123.1	13.9	
		3-28-68	124.0	13.0	
		7-31-68	124.4	12.6	
		8-29-68	124.1	12.9	
		9-27-68	128.6	8.4	
04S/14W-08N03S	158.0	10-26-67	146.1	11.9	1101
		11-30-67	145.1	12.9	
		12-28-67	144.8	13.2	
		1-25-68	144.3	13.7	
		2-29-68	143.6	14.4	
		3-28-68	144.9	13.1	
		7-25-68	144.6	13.4	
		8-29-68	144.3	13.7	
		9-27-68	152.2	5.8	
04S/14W-08N04S	160.0	10-27-67	161.7	-1.7	1101
		11-24-67	160.9	-.9	
		12-28-67	160.8	-.8	
		1-25-68	160.4	-.4	
		3-28-68	160.1	-.1	
		7-25-68	161.3	-1.3	
		8-29-68	161.4	-1.4	
		9-27-68	165.4	-5.4	
04S/14W-08N05S	140.0	10-23-67	125.4	14.6	5050
		10-27-67	124.9	15.1	1101
		11-24-67	124.1	15.9	
		12-28-67	123.6	16.4	
		1-25-68	123.4	16.6	
		2-29-68	122.8	17.2	
		3-28-68	124.3	15.7	
		4-04-68	124.5	15.5	5050
		7-25-68	124.4	15.6	1101
		8-29-68	124.0	16.0	
		9-27-68	133.9	6.1	
04S/14W-08P01S	108.0	11-14-67	116.6	-8.6	1101
		12-20-67	114.8	-6.8	
		3-21-68	114.0	-6.0	
04S/14W-08P02S	108.0	10-23-67	112.7	-4.7	5050
		11-14-67	112.4	-4.4	1101
		1-02-68	111.3	-3.3	
		3-13-68	110.5	-2.5	
		4-04-68	111.0	-3.0	5050
04S/14W-09Q01S	106.0	10-19-67	125.5	-19.5	5050
		4-08-68	133.3	-27.3	
04S/14W-10D02S	107.0	10-19-67	133.3	-26.3	5050
		4-08-68	153.2	-46.2	
04S/14W-10J01S	93.0	10-01-67	122.0(6)	-29.0	5061
		10-17-67	121.3(2)	-28.3	5050
		11-01-67	122.0(6)	-29.0	5061
		12-01-67	122.0	-29.0	
		1-01-68	122.0	-29.0	
		2-01-68	122.0	-29.0	
		3-01-68	122.0	-29.0	
		4-01-68	122.0	-29.0	
		4-08-68	119.9	-26.9	5050
		5-01-68	122.0	-29.0	5061
		6-01-68	122.0	-29.0	
		7-01-68	122.0	-29.0	
		8-01-68	122.0	-29.0	
		9-01-68	122.0	-29.0	
04S/14W-10K01S	105.0	10-19-67	137.1	-32.1	5050
		4-08-68	136.1	-31.1	
04S/14W-11F01S	68.0	10-08-67	107.8(5)	-39.8	5050
		10-22-67	102.8(5)	-34.8	
		10-29-67	107.8(5)	-39.8	
		11-18-67	99.8(5)	-31.8	5061
		11-28-67	98.8(5)	-30.8	
		12-10-67	99.8(5)	-31.8	
		12-24-67	97.8(5)	-29.8	
		12-29-67	99.8(5)	-31.8	
		1-07-68	100.8(5)	-32.8	
		1-14-68	99.8(5)	-31.8	
		1-21-68	95.8(5)	-27.8	
		2-06-68	105.8(5)	-37.8	
		2-11-68	95.8(5)	-27.8	
		2-18-68	97.8(5)	-29.8	
		2-25-68	99.8(5)	-31.8	
		3-03-68	98.8(5)	-30.8	
		3-10-68	103.8(5)	-35.8	
		3-17-68	101.8(5)	-33.8	
		3-31-68	100.8(5)	-32.8	5050
		3-31-68	100.8(5)	-32.8	5061
		4-19-68	103.8(5)	-35.8	
		4-28-68	103.8(5)	-35.8	
04S/14W-11F01S (CONT.)	68.0	5-27-68	103.8(5)	-35.8	5061
		6-02-68	99.8(5)	-31.8	
		6-16-68	101.8(5)	-33.8	
		6-23-68	98.8(5)	-30.8	
		7-14-68	99.8	-31.8	
		7-21-68	99.8	-31.8	
		8-05-68	101.8(5)	-33.8	
		8-25-68	99.8(5)	-31.8	
		9-15-68	99.8	-31.8	
		9-29-68	95.8	-27.8	
04S/14W-11L01S	69.8	10-17-67	106.3(2)	-36.5	5050
		4-05-68	103.6	-33.8	
04S/14W-12Q02S	18.0	11-13-67	62.1	-44.1	1101
		4-15-68	61.3	-43.3	
04S/14W-16F01S	81.0	10-24-67	92.3	-11.3	5050
		4-02-68	89.4	-8.4	
04S/14W-16L02S	80.0	10-19-67	101.5	-21.5	5050
		4-08-68	102.4	-22.4	
04S/14W-16L04S	76.5	10-01-67	184.0(1)	-107.5	5061
		10-01-67	93.0(5)	-16.5	
		10-19-67	91.9(5)	-15.4	5050
		11-01-67	184.0(1)	-107.5	5061
		11-01-67	96.0(5)	-19.5	
		12-01-67	184.0(1)	-107.5	
		12-01-67	93.0(5)	-16.5	
		1-01-68	184.0(1)	-107.5	
		1-01-68	93.0(5)	-16.5	
		2-01-68	90.0(5)	-13.5	
		2-01-68	184.0(1)	-107.5	
		3-01-68	89.0(5)	-12.5	
		3-01-68	179.0(1)	-102.5	
		4-01-68	174.0(1)	-97.5	
		4-01-68	89.0(5)	-12.5	
		4-08-68	88.9(5)	-12.4	5050
		5-01-68	173.0(1)	-96.5	5061
		5-01-68	89.0(5)	-12.5	
		6-01-68	174.0(1)	-97.5	
		6-01-68	89.0(5)	-12.5	
		7-01-68	91.0(5)	-14.5	
		7-01-68	164.0(1)	-87.5	
		8-01-68	90.0(5)	-13.5	
		8-01-68	154.0(1)	-77.5	
		9-01-68	90.0(5)	-13.5	
		9-01-68	155.0(1)	-78.5	
04S/14W-16Q01S	77.0	10-19-67	91.5	-14.5	5050
		4-09-68	90.2	-13.2	
04S/14W-17D01S	156.4	10-23-67	153.6	2.8	5050
		10-26-67	155.7	.7	1101
		11-30-67	155.2	1.2	
		12-28-67	155.0	1.4	
		1-25-68	154.6	1.8	
		2-29-68	154.2	2.2	
		3-28-68	154.4	2.0	
		4-04-68	152.1	4.3	5050
		7-25-68	155.5	.9	1101
		8-29-68	155.6	.8	
		9-27-68	160.6	-4.2	
04S/14W-17D02S	156.4	10-23-67	136.5	19.9	5050
		10-26-67	138.9	17.5	1101
		11-30-67	138.4	18.0	
		12-28-67	137.9	18.5	
		1-25-68	137.6	18.8	
		2-29-68	137.0	19.4	
		3-28-68	138.8	17.6	
		4-04-68	136.6	19.8	5050
		7-25-68	138.8	17.6	1101
		8-29-68	138.6	17.8	
		9-27-68	148.3	8.1	
04S/14W-17D04S	129.2	11-13-67	134.6	-5.4	1101
		1-19-68	133.5	-4.3	
04S/14W-17D05S	129.3	10-23-67	117.0	12.3	5050
		11-13-67	119.0	10.3	1101
		11-15-67	119.0	10.3	5050
		1-19-68	117.8	11.5	1101
		4-04-68	116.5	12.8	5050
04S/14W-17D06S	129.1	11-13-67	119.3	9.8	1101
		1-19-68	118.1	11.0	
04S/14W-17D10S	146.0	10-26-67	130.4	15.6	1101
		11-30-67	129.7	16.3	
		12-28-67	129.2	16.8	
		1-25-68	128.9	17.1	
		2-29-68	128.1	17.9	
		3-28-68	130.0	16.0	
		7-25-68	129.9	16.1	
		8-29-68	129.5	16.5	
		9-27-68	139.9	6.1	

See page 113 for key to terms & abbreviations

TABLE C-1 (Cont.)

GROUND WATER LEVELS AT WELLS

L A SAN GABRIEL RIVER HYDRO UNIT U-05.00

COASTAL PL OF LA CO HYDRO SUBUNIT U-05.A0
WEST COAST HYDRO SUBAREA U-05.A2

STATE WELL NUMBER	GROUND SURFACE ELEVATION IN FEET	DATE	GROUND SURFACE TO WATER SURFACE IN FEET	WATER SURFACE ELEVATION IN FEET	AGENCY SUPPLYING DATA
04S/14W-17E03S	137.2	10-26-67	137.8	-.6	1101
		11-30-67	136.7	.5	
		12-28-67	136.3	.9	
		1-25-68	135.9	1.3	
		3-13-68	135.6	1.6	
04S/14W-17E04S	137.5	10-26-67	121.4	16.1	1101
		11-30-67	120.7	16.8	
		12-28-67	120.3	17.2	
		1-25-68	120.0	17.5	
		2-29-68	119.2	18.3	
		3-28-68	121.3	16.2	
		7-31-68	121.0	16.5	
		8-29-68	121.0	16.5	
		9-27-68	125.8	11.7	
04S/14W-17E05S	137.4	10-26-67	131.6	5.8	1101
		11-30-67	131.4	6.0	
		12-28-67	131.0	6.4	
		1-25-68	130.6	6.8	
		2-29-68	130.3	7.1	
		3-28-68	130.2	7.2	
		7-31-68	130.4	7.0	
		8-29-68	130.9	6.5	
		9-27-68	132.3	5.1	
04S/14W-17E06S	112.0	10-26-67	95.6	16.4	1101
		11-30-67	95.0	17.0	
		12-28-67	94.5	17.5	
		1-25-68	94.4	17.6	
		2-29-68	93.6	18.4	
		3-28-68	95.7	16.3	
		7-31-68	95.6	16.4	
		8-29-68	95.1	16.9	
		9-27-68	106.6	5.4	
04S/14W-17E07S	115.0	10-26-67	115.3	-.3	1101
		11-30-67	114.3	.7	
		12-28-67	114.3	.7	
		1-25-68	113.4	1.6	
		2-29-68	112.9	2.1	
		3-28-68	113.1	1.9	
		7-31-68	114.7	.3	
		8-29-68	114.6	.4	
		9-27-68	120.3	-5.3	
04S/14W-17F01S	180.5	11-17-67	184.8	-4.3	1101
		3-14-68	184.3	-3.8	
04S/14W-17F02S	180.5	10-23-67	179.0	1.5	5050
		10-27-67	181.3	-.8	1101
		11-17-67	180.7	-.2	
		12-28-67	180.2	.3	
		1-26-68	179.6	.9	
		2-29-68	179.2	1.3	
		3-28-68	179.6	.9	
		4-04-68	177.2	3.3	5050
		7-30-68	180.6	-.1	1101
		8-29-68	180.7	-.2	
		9-25-68	185.4	-4.9	
04S/14W-17H01S	96.0	10-24-67	102.7	-6.7	5050
		10-30-67	99.6(5)	-3.6	1101
		11-28-67	99.6(5)	-3.6	
		11-28-67	95.0	1.0	
		12-30-67	98.6(5)	-2.6	
		1-31-68	100.6(5)	-4.6	
		2-29-68	98.6(5)	-2.6	
		4-02-68	100.1	-4.1	5050
		4-30-68	98.6(5)	-2.6	1101
		5-31-68	98.6(5)	-2.6	
		6-28-68	99.6(5)	-3.6	
		7-31-68	98.6(5)	-2.6	
		8-31-68	99.6(5)	-3.6	
		9-30-68	102.6(5)	-6.6	
04S/14W-17H02S	92.0	10-24-67	102.6	-10.6	5050
		10-30-67	98.5(5)	-6.5	1101
		11-28-67	112.5(1)	-20.5	
		11-28-67	91.0	1.0	
		4-02-68	99.8	-7.8	5050
04S/14W-17M01S	115.0	10-26-67	99.7	15.3	1101
		11-30-67	99.1	15.9	
		12-28-67	98.6	16.4	
		1-25-68	98.4	16.6	
		2-29-68	97.5	17.5	
		3-28-68	99.4	15.6	
		7-31-68	99.1	15.9	
		8-29-68	98.5	16.5	
		9-27-68	110.0	5.0	
04S/14W-17M02S	97.0	10-26-67	80.3	16.7	1101
		11-30-67	79.6	17.4	
		12-28-67	79.2	17.8	
		1-25-68	79.5	17.5	
		2-29-68	78.5	18.5	

COASTAL PL OF LA CO HYDRO SUBUNIT U-05.A0
WEST COAST HYDRO SUBAREA U-05.A2

STATE WELL NUMBER	GROUND SURFACE ELEVATION IN FEET	DATE	GROUND SURFACE TO WATER SURFACE IN FEET	WATER SURFACE ELEVATION IN FEET	AGENCY SUPPLYING DATA
04S/14W-17M02S (CONT.)	97.0	3-28-68	80.8	16.2	1101
		7-31-68	81.0	16.0	
		8-29-68	80.4	16.6	
		9-27-68	92.0	5.0	
04S/14W-17N02S	88.0	10-27-67	89.3	-1.3	1101
		11-29-67	88.7	-.7	
		12-28-67	88.4	-.4	
		1-25-68	87.9	.1	
		2-29-68	87.7	.3	
		3-28-68	87.6	.4	
		7-25-68	89.1	-1.1	
		8-29-68	89.0	-1.0	
		9-27-68	93.6	-5.6	
04S/14W-17N03S	95.0	10-26-67	83.2	11.8	1101
		11-30-67	82.5	12.5	
		12-28-67	82.2	12.8	
		1-25-68	81.9	13.1	
		2-29-68	82.0	13.0	
		3-28-68	81.9	13.1	
		7-31-68	85.6	9.4	
		8-29-68	85.2	9.8	
		9-27-68	94.1	.9	
04S/14W-17P01S	75.0	11-14-67	78.3	-3.3	1101
		12-20-67	77.2	-2.2	
		3-20-68	76.3	-1.3	
04S/14W-17P02S	74.0	10-23-67	(7)		5050
		10-26-67	(4)		
		4-08-68	73.8	.2	
04S/14W-18A01S	147.9	11-09-67	154.8	-6.9	1101
04S/14W-18A02S	147.7	11-09-67	135.6	12.1	1101
04S/14W-18A03S	147.7	11-09-67	133.7	14.0	1101
04S/14W-18B01S	87.0	10-23-67	77.0	10.0	5050
		11-10-67	77.3	9.7	1101
		4-04-68	77.0	10.0	5050
04S/14W-18F01S	14.0	10-23-67	11.1	2.9	5050
		10-27-67	12.1	1.9	1101
		11-10-67	11.8	2.2	
		12-28-67	14.3	-.3	
		1-26-68	12.2	1.8	
		2-29-68	12.1	1.9	
		3-29-68	12.0	2.0	
		4-04-68	13.1	.9	5050
		7-30-68	10.7	3.3	1101
		8-29-68	10.1	3.9	
		9-25-68	10.9	3.1	
04S/14W-18H01S	147.3	11-13-67	147.9	-.6	1101
		2-09-68	146.2	1.1	
04S/14W-18H02S	147.2	10-23-67	132.2	15.0	5050
		10-27-67	134.9	12.3	1101
		11-13-67	134.1	13.1	
		12-28-67	133.8	13.4	
		1-26-68	133.3	13.9	
		2-29-68	132.4	14.8	
		3-28-68	134.0	13.2	
		4-04-68	131.8	15.4	5050
		7-30-68	133.7	13.5	1101
		8-29-68	133.3	13.9	
		9-25-68	142.5	4.7	
04S/14W-18H03S	146.6	11-13-67	133.6	13.0	1101
		2-09-68	132.6	14.0	
04S/14W-18H04S	132.0	11-13-67	130.7	1.3	1101
04S/14W-18H05S	132.0	11-13-67	118.7	13.3	1101
04S/14W-18H06S	132.0	11-13-67	119.1	12.9	1101
04S/14W-18J01S	133.0	10-23-67	122.0	11.0	5050
		11-17-67	121.6	11.4	1101
		4-09-68	122.7	10.3	5050
04S/14W-18J02S	133.0	10-23-67	137.1	-4.1	5050
		11-14-67	136.6	-3.6	1101
		4-09-68	134.8	-1.8	5050
04S/14W-18K01S	73.0	10-23-67	70.4	2.6	5050
		11-17-67	65.9	7.1	1101
		4-04-68	70.4	2.6	5050
04S/14W-18P01S	47.5	11-14-67	42.9	4.6	1101
		4-04-68	43.9	3.6	5050
04S/14W-18Q01S	100.0	10-18-67	89.2	10.8	1101
		11-17-67	89.1	10.9	
		3-15-68	88.9	11.1	
		4-09-68	90.6	9.4	5050

See page 113 for key to terms & abbreviations

TABLE C-1 (Cont.)

GROUND WATER LEVELS AT WELLS

L A SAN GABRIEL RIVER HYDRO UNIT U-05.00

COASTAL PL OF LA CO HYDRO SUBUNIT U-05.A0
WEST COAST HYDRO SUBAREA U-05.A2

STATE WELL NUMBER	GROUND SURFACE ELEVATION IN FEET	DATE	GROUND SURFACE TO WATER SURFACE IN FEET	WATER SURFACE ELEVATION IN FEET	AGENCY SUPPLYING DATA
04S/14W-18Q02S	101.0	10-18-67	97.6	3.4	1101
		11-17-67	97.9	3.1	
		3-13-68	96.7	4.3	
04S/14W-18Q03S	103.0	10-18-67	97.6	5.4	1101
		10-23-67	96.0	7.0	5050
		11-17-67	97.4	5.6	1101
		3-15-68	95.4	7.6	
		4-09-68	95.7	7.3	5050
04S/14W-20D02S	116.5	10-23-67	123.4	-6.9	5050
		11-14-67	120.3	-3.8	1101
		4-09-68	122.0	-5.5	5050
04S/14W-20D03S	116.4	10-23-67	106.7	9.7	5050
		11-14-67	108.0	8.4	1101
		4-09-68	106.9	9.5	5050
04S/14W-20D05S	116.5	11-14-67	113.9	2.6	1101
04S/14W-20D06S	125.0	10-23-67	114.3	10.7	5050
		4-09-68	113.4	11.6	
04S/14W-20D07S	120.0	10-26-67	123.3	-3.3	1101
		11-30-67	122.5	-2.5	
		12-28-67	122.7	-2.7	
		1-25-68	122.2	-2.2	
		2-29-68	121.7	-1.7	
		3-28-68	121.9	-1.9	
		7-31-68	123.0	-3.0	
		8-29-68	122.9	-2.9	
		9-27-68	127.7	-7.7	
04S/14W-20D08S	145.0	10-23-67	136.3	8.7	5050
		10-26-67	136.0	9.0	1101
		11-30-67	135.2	9.8	
		12-28-67	134.9	10.1	
		1-25-68	134.5	10.5	
		2-29-68	133.9	11.1	
		3-28-68	134.4	10.6	
		4-09-68	135.0	10.0	5050
		7-31-68	137.3	7.7	1101
		8-29-68	136.8	8.2	
		9-27-68	143.0	2.0	
04S/14W-20E01S	157.0	10-26-67	161.1	-4.1	1101
		11-22-67	156.3	.7	
		12-28-67	156.8	.2	
		1-25-68	157.8	-.8	
		2-29-68	158.0	-1.0	
		3-28-68	158.0	-1.0	
		7-31-68	158.5	-1.5	
		8-29-68	158.8	-1.8	
		9-27-68	159.0	-2.0	
04S/14W-20E02S	199.0	10-26-67	191.6	7.4	1101
		11-30-67	190.9	8.1	
		12-28-67	190.7	8.3	
		1-25-68	190.4	8.6	
		2-29-68	190.0	9.0	
		3-28-68	190.2	8.8	
		7-31-68	192.6	6.4	
		8-29-68	192.1	6.9	
		9-27-68	200.6	-1.6	
04S/14W-20G02S	90.9	10-23-67	85.4	5.5	5050
		4-09-68	84.1	6.8	
04S/14W-20G03S	90.1	10-23-67	87.7	2.4	5050
		4-09-68	85.8	4.3	
04S/14W-21F01S	72.0	10-23-67	86.4	-14.4	5050
		4-09-68	82.3	-10.3	
04S/14W-21G01S	73.0	4-09-68	90.8	-17.8	5050
04S/14W-21H03S	73.0	10-03-67	92.4	-19.4	1101
		10-09-67	92.6	-19.6	
		10-16-67	92.5	-19.5	
		10-23-67	92.1	-19.1	
		10-23-67	92.3	-19.3	5050
		10-30-67	92.0	-19.0	1101
		11-06-67	91.9	-18.9	
		11-27-67	91.2	-18.2	
		12-05-67	91.1	-18.1	
		12-11-67	90.8	-17.8	
		12-18-67	90.7	-17.7	
		12-26-67	90.6	-17.6	
		1-02-68	90.6	-17.6	
		1-08-68	90.1	-17.1	
		1-16-68	90.5	-17.5	
		1-24-68	90.3	-17.3	
		1-29-68	90.4	-17.4	
		2-13-68	90.2	-17.2	
		2-19-68	90.1	-17.1	
		2-26-68	90.0	-17.0	
		3-04-68	89.9	-16.9	

COASTAL PL OF LA CO HYDRO SUBUNIT U-05.A0
WEST COAST HYDRO SUBAREA U-05.A2

STATE WELL NUMBER	GROUND SURFACE ELEVATION IN FEET	DATE	GROUND SURFACE TO WATER SURFACE IN FEET	WATER SURFACE ELEVATION IN FEET	AGENCY SUPPLYING DATA
04S/14W-21H03S (CONT.)	73.0	3-11-68	89.8	-16.8	1101
		3-18-68	89.6	-16.6	
		3-25-68	89.5	-16.5	
		4-01-68	89.6	-16.6	
		4-09-68	89.5	-16.5	5050
		5-06-68	89.4	-16.4	1101
		6-06-68	90.6	-17.6	
		7-08-68	90.3	-17.3	
		8-05-68	90.5	-17.5	
		9-03-68	90.4	-17.4	
04S/14W-21L02S	70.9	10-23-67	85.2	-14.3	5050
		4-09-68	82.6	-11.7	
04S/14W-21N01S	101.3	10-19-67	118.3	-17.0	5050
		4-09-68	115.5	-14.2	
04S/14W-22D01S	82.0	10-03-67	106.0	-24.0	1101
		10-19-67	105.9	-23.9	5050
		11-06-67	105.4	-23.4	1101
		12-05-67	105.0	-23.0	
		1-02-68	104.6	-22.6	
		2-05-68	104.0	-22.0	
		3-04-68	103.4	-21.4	
		4-01-68	103.1	-21.1	
		4-05-68	103.0	-21.0	5050
		5-06-68	102.9	-20.9	1101
		6-05-68	103.2	-21.2	
		7-08-68	104.0	-22.0	
		8-05-68	104.0	-22.0	
		9-03-68	105.4	-23.4	
04S/14W-22N01S	79.0	10-17-67	102.7	-23.7	5050
		4-05-68	(5)		
04S/14W-22P03S	81.6	10-17-67	(6)		5050
04S/14W-22Q01S	75.0	10-17-67	107.8	-32.8	5050
		4-05-68	105.5	-30.5	
04S/14W-23N02S	113.1	10-30-67	168.5	-55.4	5061
		10-31-67	161.4	-48.3	5050
		11-30-67	168.5	-55.4	5061
		12-30-67	168.5	-55.4	
		1-30-68	168.5	-55.4	
		2-29-68	168.5	-55.4	
		3-29-68	168.5	-55.4	
		4-09-68	159.5	-46.4	5050
		5-03-68	168.5	-55.4	5061
		5-29-68	168.5	-55.4	
		6-30-68	167.5	-54.4	
		7-30-68	167.5	-54.4	
		9-01-68	167.5	-54.4	
04S/14W-24A01S	58.0	10-19-67	116.7	-58.7	5050
		4-09-68	117.0	-59.0	
04S/14W-24E01S	66.0	10-19-67	117.6	-51.6	5050
		4-03-68	123.7	-57.7	
		4-15-68	116.3	-50.3	1101
04S/14W-25B01S	65.0	10-17-67	(5)		5050
04S/14W-25G02S	66.7	10-17-67	125.4	-58.7	5050
		4-02-68	(3)		
04S/14W-25G04S	70.3	10-03-67	121.3	-51.0	1101
		10-17-67	121.7	-51.4	5050
		11-06-67	121.3	-51.0	1101
		12-05-67	121.4	-51.1	
		1-02-68	121.3	-51.0	
		2-05-68	121.3	-51.0	
		3-05-68	121.3	-51.0	
		4-01-68	121.1	-50.8	
		4-09-68	121.3	-51.0	5050
		5-06-68	121.1	-50.8	1101
		6-06-68	(7)		
		6-10-68	120.9	-50.6	
		7-08-68	120.9	-50.6	
		8-05-68	120.9	-50.6	
		9-08-68	121.6	-51.3	
04S/14W-27B01S	81.0	11-13-67	117.6(8)	-36.6	1101
		4-15-68	113.9(8)	-32.9	
04S/14W-27N01S	200.0	10-19-67	232.6	-32.6	5050
		4-04-68	231.0	-31.0	
04S/14W-28G01S	168.0	10-03-67	183.7(8)	-15.7	1101
		10-23-67	184.0	-16.0	5050
		11-06-67	182.9(8)	-14.9	1101
		12-05-67	182.5(8)	-14.5	
		1-02-68	181.8(8)	-13.8	
		2-05-68	181.7(8)	-13.7	
		3-04-68	181.7(8)	-13.7	
		4-01-68	181.6(8)	-13.6	
		4-09-68	181.2	-13.2	5050
		5-06-68	180.8(8)	-12.8	1101

See page 113 for key to terms & abbreviations

TABLE C-1 (Cont.)

GROUND WATER LEVELS AT WELLS

L A SAN GABRIEL RIVER HYDRO UNIT U-05.00

COASTAL PL OF LA CO HYDRO SUBUNIT U-05.A0
WEST COAST HYDRO SUBAREA U-05.A2

STATE WELL NUMBER	GROUND SURFACE ELEVATION IN FEET	DATE	GROUND SURFACE TO WATER SURFACE IN FEET	WATER SURFACE ELEVATION IN FEET	AGENCY SUPPLYING DATA
04S/14W-28G01S (CONT.)	168.0	6-06-68	181.0	-13.0	1101
		7-08-68	182.0(8)	-14.0	
		7-08-68	182.0(8)	-14.0	
		8-05-68	182.5(8)	-14.5	
		9-03-68	181.6(8)	-13.6	
04S/14W-28J01S	184.0	10-19-67	209.6	-25.6	5050
		4-04-68	207.0	-23.0	
04S/14W-34K01S	280.0	10-19-67	42.4	237.6	5050
		4-04-68	41.1	238.9	
04S/14W-35D05S	166.9	11-13-67	217.3	-50.4	1101
		4-15-68	215.3	-48.4	
04S/14W-35E01S	200.0	10-19-67	252.8	-52.8	5050
		4-09-68	250.2	-50.2	
04S/14W-35E02S	185.3	10-23-67	237.4(3)	-52.1	5050
		10-30-67	315.1(1)	-129.8	5061
		10-30-67	238.1	-52.8	
		11-30-67	238.1	-52.8	
		12-30-67	238.1	-52.8	
		1-30-68	237.1	-51.8	
		2-29-68	237.1	-51.8	
		3-29-68	237.1	-51.8	
		4-09-68	233.3	-48.0	5050
		5-03-68	231.1	-45.8	5061
		5-29-68	231.1	-45.8	
		6-30-68	232.1	-46.8	
		7-30-68	297.1(1)	-111.8	
		7-30-68	237.1	-51.8	
		9-01-68	323.1(1)	-137.8	
		9-01-68	240.1	-54.8	
04S/14W-35E06S	178.4	10-19-67	231.6	-53.2	5050
		4-04-68	231.5	-53.1	
04S/14W-35F02S	200.0	10-19-67	233.0(3)	-33.0	5050
		4-04-68	248.0(4)	-48.0	
04S/14W-35J01S	173.0	10-19-67	(5)		5050
		4-09-68	232.1	-59.1	
04S/14W-36G02S	40.5	10-23-67	101.3	-60.8	5050
		11-16-67	104.4	-63.9	1101
		2-06-68	101.4	-60.9	
		4-09-68	99.5	-59.0	5050
04S/14W-36G03S	40.6	10-23-67	101.2	-60.6	5050
		11-16-67	102.9	-62.3	1101
		2-06-68	100.7	-60.1	
		4-09-68	99.3	-58.7	5050
04S/14W-36G04S	41.0	10-23-67	101.1	-60.1	5050
		11-16-67	102.6	-61.6	1101
		2-06-68	101.2	-60.2	
		4-09-68	99.1	-58.1	5050
04S/14W-36H01S	44.0	10-17-67	105.9	-61.9	5050
		4-04-68	103.9	-59.9	
04S/14W-36J01S	47.0	10-17-67	110.7	-63.7	5050
		4-04-68	108.8	-61.8	
04S/14W-36M01S	232.2	10-19-67	293.4	-61.2	5050
		11-13-67	292.8	-60.6	1101
		4-09-68	(3)		5050
		4-15-68	291.1	-58.9	1101
05S/12W-03F01S	8.0	11-10-67	49.7	-41.7	1101
05S/12W-03F02S	8.0	11-10-67	6.9	1.1	1101
05S/12W-03J01S	5.2	10-11-67	43.0	-37.8	1101
		11-10-67	43.1	-37.9	
05S/12W-10P01S	5.0	10-18-67	3.4	1.6	5050
		11-07-67	3.5	1.5	1101
		4-09-68	3.5	1.5	5050
		4-17-68	3.4	1.6	1101
05S/12W-11G05S	16.8	10-11-67	29.8	-13.0	1101
		11-10-67	30.6	-13.8	
05S/12W-11G06S	16.7	10-11-67	44.2	-27.5	1101
		11-10-67	44.3	-27.6	
05S/13W-01A01S	35.7	10-13-67	66.2	-30.5	1101
		11-16-67	66.6	-30.9	
05S/13W-02B01S	4.2	11-28-67	38.5(2)	-34.3	1101
		4-17-68	36.6	-32.4	
05S/13W-02B02S	4.2	11-28-67	64.9(1)	-60.7	1101
		4-17-68	55.5	-51.3	
05S/13W-02G01S	3.2	11-28-67	16.1(8)	-12.9	1101

COASTAL PL OF LA CO HYDRO SUBUNIT U-05.A0
WEST COAST HYDRO SUBAREA U-05.A2

STATE WELL NUMBER	GROUND SURFACE ELEVATION IN FEET	DATE	GROUND SURFACE TO WATER SURFACE IN FEET	WATER SURFACE ELEVATION IN FEET	AGENCY SUPPLYING DATA
05S/13W-02G01S (CONT.)	3.2	4-23-68	17.5(8)	-14.3	1101
05S/13W-02J03S	14.7	10-19-67	66.6	-51.9	5050
		11-16-67	71.4	-56.7	1101
		12-06-67	68.3	-53.6	
		4-01-68	72.1	-57.4	5050
05S/13W-02J06S	15.0	4-22-68	63.4(2)	-48.4	1101
05S/13W-02K02S	22.7	11-28-67	47.9	-25.2	1101
		4-17-68	45.6	-22.9	
05S/13W-02K03S	22.7	11-28-67	68.3	-45.6	1101
		4-17-68	66.9	-44.2	
05S/13W-02K05S	22.7	11-28-67	66.9	-44.2	1101
		4-17-68	67.4	-44.7	
05S/13W-03C01S	-11.8	11-15-67	35.5	-47.3	1101
05S/13W-03C03S	-8.9	11-15-67	40.0	-48.9	1101
05S/13W-03C04S	-8.2	11-15-67	41.5	-49.7	1101
05S/13W-03C05S	-5.9	11-15-67	46.8	-52.7	1101
05S/13W-03C08S	-5.6	10-18-67	43.0	-48.6	5050
		4-02-68	45.9	-51.5	
05S/13W-03D06S	-7.5	4-24-68	47.9	-55.4	1101
05S/13W-03D07S	-5.6	11-15-67	35.5	-41.1	1101
		1-02-68	34.8	-40.4	
05S/13W-03E01S	-5.9	11-15-67	35.9	-41.8	1101
		11-28-67	31.5	-37.4	
05S/13W-03F01S	-10.7	11-15-67	34.1	-44.8	1101
		11-28-67	22.3	-33.0	
		4-24-68	39.9	-50.6	
05S/13W-03L01S	-11.6	10-18-67	22.4	-10.8	5050
		4-10-68	27.3	-15.7	
05S/13W-03P16S	-10.0	11-15-67	37.1	-47.1	1101
		11-28-67	13.0	-23.0	
		4-23-68	40.0	-50.0	
05S/13W-03P17S	16.0	10-23-67	54.5	-38.5	5050
		11-15-67	51.4	-35.4	1101
		2-07-68	48.4	-32.4	
		4-02-68	59.1	-43.1	5050
05S/13W-03P18S	15.7	11-15-67	52.8	-37.1	1101
		2-07-68	54.7	-39.0	
05S/13W-03P19S	15.3	10-23-67	50.2	-34.9	5050
		11-15-67	51.4	-36.1	1101
		2-07-68	50.5	-35.2	
		4-02-68	55.2	-39.9	5050
05S/13W-03Q02S	.6	11-28-67	4.5	-3.9	1101
		4-17-68	4.5	-3.9	
05S/13W-04E01S	-.6	10-18-67	32.7	-33.3	5050
		10-23-67	32.7	-33.3	1101
		11-16-67	32.7	-33.3	
		4-02-68	35.9	-36.5	5050
05S/13W-04E02S	-.2	10-18-67	30.5	-30.7	5050
		10-23-67	30.3	-30.5	1101
		11-16-67	30.1	-30.3	
		4-02-68	33.7	-33.9	5050
05S/13W-04N01S	4.8	11-27-67	27.7	-22.9	1101
		4-23-68	(7)		
05S/13W-05C01S	12.8	10-23-67	82.3	-69.5	5050
		11-16-67	82.3	-69.5	1101
		4-02-68	80.3	-67.5	5050
05S/13W-05C02S	12.7	11-16-67	34.7	-22.0	1101
05S/13W-06B01S	15.1	10-17-67	84.9	-69.8	5050
		11-16-67	86.9	-71.8	1101
		4-02-68	82.5	-67.4	5050
05S/13W-06B02S	15.2	10-17-67	31.3	-16.1	5050
		11-16-67	33.7	-18.5	1101
		4-02-68	31.1	-15.9	5050
05S/13W-06D01S	30.8	10-01-67	138.2	-107.4	5061
		10-03-67	139.0(5)	-108.2	1101
		11-01-67	(9)		5061
		11-07-67	98.0	-67.2	1101
		12-01-67	125.2	-94.4	5061
		1-01-68	124.2	-93.4	

See page 113 for key to terms & abbreviations

TABLE C-I (Cont.)

GROUND WATER LEVELS AT WELLS

STATE WELL NUMBER	GROUND SURFACE ELEVATION IN FEET	DATE	GROUND SURFACE TO WATER SURFACE IN FEET	WATER SURFACE ELEVATION IN FEET	AGENCY SUPPLYING DATA
L A SAN GABRIEL RIVER HYDRO UNIT U-05.00					
COASTAL PL OF LA CO HYDRO SUBUNIT U-05.A0					
WEST COAST HYDRO SUBAREA U-05.A2					
05S/13W-06D01S (CONT.)	30.8	2-01-68	125.2	-94.4	5061
		3-01-68	119.2	-88.4	
		3-05-68	120.0	-89.2	1101
		4-01-68	121.8	-91.0	
		4-01-68	119.2(1)	-88.4	5050
		4-01-68	119.2	-88.4	5061
		5-01-68	117.2	-86.4	
		5-07-68	101.0	-70.2	1101
		6-01-68	121.2	-90.4	5061
		6-05-68	101.0(1)	-70.2	1101
		7-01-68	123.2	-92.4	5061
		7-09-68	130.0(1)	-99.2	1101
		8-01-68	129.2	-98.4	5061
		8-06-68	135.0(1)	-104.2	1101
		9-01-68	137.2	-106.4	5061
		9-17-68	134.0	-103.2	1101
05S/13W-08P01S	9.3	11-15-67	23.9	-14.6	1101
05S/13W-09B02S	5.3	10-23-67	27.7	-22.4	1101
		10-23-67	29.1	-23.8	5050
		11-15-67	27.8	-22.5	1101
		4-01-68	32.6	-27.3	5050
05S/13W-11C03S	8.7	11-28-67	29.2	-20.5	1101
		4-23-68	33.3	-24.6	
05S/13W-11G01S	13.6	11-15-67	43.0	-29.4	1101
		1-04-68	41.5	-27.9	
05S/13W-11G02S	14.1	11-15-67	83.0	-68.9	1101
		2-09-68	76.3	-62.2	
05S/13W-11H02S	21.4	11-28-67	94.2	-72.8	1101
05S/13W-11N02S	12.8	11-28-67	13.6	-.8	1101
		4-23-68	15.4	-2.6	
SANTA MONICA HYDRO SUBAREA U-05.A3					
01S/15W-23J01S	308.3	11-08-67	FLOW		1101
		4-10-68	FLOW		
01S/15W-25C01S	225.0	11-08-67	185.3	39.7	1101
		4-10-68	185.5	39.5	
01S/15W-25K02S	193.3	11-08-67	DRY		1101
		1-03-68	DRY		
		4-10-68	DRY		
01S/15W-29G01S	353.0	11-07-67	68.2	284.8	1101
		4-12-68	68.5	284.5	
01S/15W-30M01S	324.0	11-07-67	61.9	262.1	1101
		4-12-68	54.3	269.7	
01S/15W-32A01S	244.0	11-07-67	49.6(2)	194.4	1101
		4-12-68	(6)		
01S/15W-32A02S	240.0	11-07-67	63.9(2)	176.1	1101
		4-12-68	(6)		
01S/16W-36K01S	265.0	11-14-67	99.8	165.2	1101
		4-16-68	100.1	164.9	
02S/14W-07N01S	57.0	11-10-67	76.7	-19.7	1101
		4-12-68	77.0	-20.0	
02S/14W-07P02S	54.5	11-10-67	68.9	-14.4	1101
		4-12-68	69.5	-15.0	
02S/14W-19C01S	40.7	11-06-67	82.6	-41.9	1101
		4-15-68	78.9	-38.2	
		9-03-68	82.3	-41.6	
02S/14W-19C02S	48.5	11-06-67	89.8	-41.3	1101
		4-09-68	94.5	-46.0	5050
		4-15-68	87.2	-38.7	1101
02S/15W-01P02S	83.7	10-03-67	67.2	16.5	1101
		11-10-67	66.5	17.2	
		12-04-67	66.5	17.2	
		1-03-68	66.4	17.3	
		2-05-68	66.3	17.4	
		3-04-68	66.2	17.5	
		4-01-68	66.2	17.5	
		5-06-68	66.1	17.6	
		6-03-68	66.0	17.7	
		7-02-68	65.9	17.8	
02S/15W-08M03S	104.6	11-07-67	DRY		1101
02S/15W-11C07S	99.0	10-03-67	155.9	-56.9	1101
		11-10-67	154.8	-55.8	
		12-04-67	148.7	-49.7	
		1-03-68	149.7	-50.7	
COASTAL PL OF LA CO HYDRO SUBUNIT U-05.A0					
SANTA MONICA HYDRO SUBAREA U-05.A3					
02S/15W-11C07S (CONT.)	99.0	2-05-68	151.5	-52.5	1101
		3-04-68	146.2	-47.2	
		4-01-68	154.1	-55.1	
		5-06-68	155.6	-56.6	
		6-03-68	151.6	-52.6	
		7-02-68	159.3	-60.3	
02S/15W-11E05S	93.0	10-15-67	143.3(5)	-50.3	1101
		11-15-67	141.3(5)	-48.3	
		12-15-67	141.3(5)	-48.3	
		1-15-68	140.3(5)	-47.3	
		2-15-68	142.3(5)	-49.3	
		3-15-68	143.3(5)	-50.3	
		4-15-68	142.3(5)	-49.3	
		5-07-68	142.3(5)	-49.3	
		6-01-68	145.3(5)	-52.3	
		7-21-68	145.3(5)	-52.3	
		8-07-68	145.3(5)	-52.3	
		9-07-68	145.3(5)	-52.3	
02S/15W-11F05S	91.0	10-15-67	145.5(5)	-54.5	1101
		11-15-67	145.5(5)	-54.5	
		12-15-67	143.5(5)	-52.5	
		1-15-68	142.5(5)	-51.5	
		2-15-68	142.5(5)	-51.5	
		3-15-68	141.5(5)	-50.5	
		4-15-68	142.5(5)	-51.5	
		5-07-68	142.5(5)	-51.5	
		6-01-68	142.5(5)	-51.5	
		7-07-68	142.5(5)	-51.5	
		8-07-68	143.5(5)	-52.5	
		9-07-68	142.5(5)	-51.5	
02S/15W-11F08S	92.5	10-15-67	146.0(5)	-53.5	1101
		11-10-67	147.6	-55.1	
		11-15-67	146.0(5)	-53.5	
		12-21-67	144.0(5)	-51.5	
		1-15-68	143.0(5)	-50.5	
		2-15-68	145.0(5)	-52.5	
		3-15-68	144.0(5)	-51.5	
		4-12-68	148.2	-55.7	
		4-15-68	145.0(5)	-52.5	
		5-07-68	145.0(5)	-52.5	
		6-01-68	147.0(5)	-54.5	
		8-15-68	145.0(5)	-52.5	
		9-03-68	152.2	-59.7	
		9-07-68	147.0(5)	-54.5	
02S/15W-11J01S	54.0	11-08-67	93.8	-39.8	1101
		4-12-68	(6)		
02S/15W-12B03S	76.0	11-10-67	82.0(4)	-6.0	1101
		4-12-68	83.3(4)	-7.3	
02S/15W-12J02S	67.0	10-19-67	70.1	-3.1	5050
		4-03-68	71.4	-4.4	
02S/15W-14Q02S	28.3	10-18-67	(9)		5050
		10-31-67	29.0	-.7	
		11-07-67	(2)		1101
		1-03-68	28.5	-.2	
		4-09-68	30.8	-2.5	5050
		4-15-68	28.4(4)	-.1	1101
02S/15W-15F01S	34.0	10-03-67	29.0	5.0	1101
		11-07-67	29.1	4.9	
		12-04-67	28.9	5.1	
		1-03-68	28.7	5.3	
		2-05-68	28.7	5.3	
		3-04-68	28.8	5.2	
		4-01-68	28.6	5.4	
		5-06-68	28.8	5.2	
		6-03-68	28.6	5.4	
		7-02-68	28.7	5.3	
02S/15W-22A05S	21.0	10-13-67	19.4	1.6	1101
		12-12-67	13.0	8.0	4412
		1-03-68	19.1	1.9	1101
		4-02-68	(6)		5050
		4-15-68	19.0	2.0	1101
02S/15W-22A07S	15.0	11-07-67	12.5	2.5	1101
		12-13-67	22.2	-7.2	
		4-15-68	14.7	.3	
02S/15W-22B08S	23.0	10-13-67	22.2	.8	1101
		11-07-67	22.3	.7	
		12-13-67	20.8	2.2	
		1-03-68	21.6	1.4	
		4-03-68	(6)		5050
		4-15-68	21.5	1.5	1101
02S/15W-22B09S	20.0	10-13-67	20.6	-.6	1101
		11-07-67	20.7	-.7	
		12-12-67	14.0	6.0	
02S/15W-22E03S	10.0	10-17-67	8.4	1.6	5050
		12-01-67	8.1	1.9	1101

See page 113 for key to terms & abbreviations

TABLE C-1 (Cont.)

GROUND WATER LEVELS AT WELLS

L A SAN GABRIEL RIVER HYDRO UNIT U-05.00

COASTAL PL OF LA CO HYDRO SUBUNIT U-05.A0

SANTA MONICA HYDRO SUBAREA U-05.A3

STATE WELL NUMBER	GROUND SURFACE ELEVATION IN FEET	DATE	GROUND SURFACE TO WATER SURFACE IN FEET	WATER SURFACE ELEVATION IN FEET	AGENCY SUPPLYING DATA
02S/15W-22E03S (CONT.)	10.0	4-03-68	8.0	2.0	5050
02S/15W-22E04S	10.0	10-17-67	7.9	2.1	5050
		4-03-68	7.7	2.3	
02S/15W-22E05S	10.0	10-17-67	8.0	2.0	5050
		12-01-67	8.3	1.7	1101
		4-03-68	7.9	2.1	5050
02S/15W-22G01S	10.5	11-07-67	7.4	3.1	1101
		4-15-68	7.1	3.4	
02S/15W-22R03S	9.0	10-17-67	11.9	-2.9	5050
		4-03-68	10.7	-1.7	
02S/15W-23A02S	16.7	11-06-67	19.1	-2.4	1101
		4-15-68	19.1(2)	-2.4	
02S/15W-23A03S	17.4	11-06-67	19.4	-2.0	1101
		4-15-68	18.1	-.7	
02S/15W-23C01S	20.6	11-07-67	20.9	-.3	1101
02S/15W-23C05S	20.0	11-07-67	21.8	-1.8	1101
		4-15-68	21.1	-1.1	
		9-03-68	(6)		
02S/15W-23G04S	15.5	11-06-67	16.0	-.5	1101
		4-15-68	14.8	.7	
02S/15W-23J07S	14.5	11-06-67	18.3	-3.8	1101
		4-15-68	(6)		
02S/15W-23M05S	10.0	11-07-67	7.4	2.6	1101
02S/15W-23N01S	9.3	10-18-67	13.1(4)	-3.8	5050
		11-07-67	11.7(1)	-2.4	1101
		4-03-68	8.9	.4	5050
		4-15-68	7.9	1.4	1101
		5-06-68	9.7	-.4	
		7-02-68	12.4(1)	-3.1	
		8-05-68	14.2(1)	-4.9	
		9-03-68	11.9	-2.6	
02S/15W-23P01S	11.7	10-18-67	15.0	-3.3	5050
		4-03-68	14.9	-3.2	
02S/15W-23Q03S	10.0	10-18-67	(6)		5050
02S/15W-23Q04S	10.6	11-07-67	12.8	-2.2	1101
		4-15-68	12.2	-1.6	
02S/15W-23R01S	11.3	11-07-67	14.2	-2.9	1101
		4-15-68	13.6	-2.3	
02S/15W-26B01S	143.0	10-18-67	148.9	-5.9	5050
		4-03-68	146.7	-3.7	
02S/15W-27L01S	4.0	10-17-67	1.9	2.1	5050
		4-03-68	1.6	2.4	
02S/15W-27L02S	4.0	10-17-67	2.7	1.3	5050
		4-03-68	1.9	2.1	
02S/15W-28J01S	10.0	11-07-67	7.5	2.5	1101
		4-15-68	7.6	2.4	
02S/15W-28Q01S	10.0	11-07-67	7.1	2.9	1101
		4-15-68	7.4	2.6	
02S/15W-28R01S	5.0	11-07-67	2.0	3.0	1101
		4-15-68	2.2	2.8	
02S/15W-28R02S	10.1	11-07-67	7.3	2.8	1101
		4-15-68	7.2	2.9	

HOLLYWOOD HYDRO SUBAREA U-05.A4

STATE WELL NUMBER	GROUND SURFACE ELEVATION IN FEET	DATE	GROUND SURFACE TO WATER SURFACE IN FEET	WATER SURFACE ELEVATION IN FEET	AGENCY SUPPLYING DATA
01S/14W-10N01S	289.0	10-03-67	21.2	267.8	1101
		11-08-67	21.3	267.7	
		12-04-67	20.5	268.5	
		1-03-68	20.3	268.7	
		2-05-68	20.5	268.5	
		3-04-68	20.7	268.3	
		4-01-68	20.4	268.6	
		5-06-68	20.6	268.4	
		6-03-68	20.8	268.2	
		7-02-68	20.9	268.1	
		8-05-68	21.1	267.9	
		9-03-68	21.2	267.8	
01S/14W-14E01S	280.0	11-08-67	19.4	260.6	1101
		4-10-68	18.9	261.1	
01S/14W-17E02S	188.0	11-03-67	168.0(5)	20.0	1101

COASTAL PL OF LA CO HYDRO SUBUNIT U-05.A0

HOLLYWOOD HYDRO SUBAREA U-05.A4

STATE WELL NUMBER	GROUND SURFACE ELEVATION IN FEET	DATE	GROUND SURFACE TO WATER SURFACE IN FEET	WATER SURFACE ELEVATION IN FEET	AGENCY SUPPLYING DATA
01S/14W-17E02S (CONT.)	188.0	12-12-67	168.0(5)	20.0	1101
		1-02-68	170.0(5)	18.0	
		4-24-68	178.0(1)	10.0	
		5-01-68	158.0(6)	30.0	
01S/14W-17E03S	188.0	11-03-67	243.5(5)	-55.5	1101
		12-12-67	240.5(5)	-52.5	
		1-02-68	248.5(5)	-60.5	
01S/14W-18A01S	300.0	11-08-67	FLOW		1101
		4-10-68	FLOW		
01S/14W-18H02S	190.0	11-03-67	211.0(5)	-21.0	1101
		12-12-67	207.0(5)	-17.0	
		1-02-68	210.0(5)	-20.0	
01S/14W-18J01S	177.0	11-08-67	132.0	45.0	1101
		4-10-68	128.2	48.8	
01S/14W-18J02S	178.0	11-03-67	219.5(5)	-41.5	1101
		12-12-67	203.5(5)	-25.5	
		1-02-68	210.5(5)	-32.5	
		4-24-68	271.5(1)	-93.5	
		5-01-68	203.5(5)	-25.5	
01S/14W-18J04S	182.5	11-03-67	237.5(5)	-55.0	1101
		12-12-67	240.5(5)	-58.0	
		1-02-68	242.5(5)	-60.0	
		4-24-68	290.5(1)	-108.0	
		5-01-68	205.5(5)	-23.0	
01S/14W-18K01S	190.0	11-08-67	(6)		1101
01S/14W-19D04S	235.0	11-10-67	(1)		1101
		1-02-68	(7)		
		4-24-68	186.4(2)	48.6	
01S/14W-19D05S	230.0	11-10-67	(1)		1101
		12-12-67	231.0(5)	-1.0	
		1-02-68	236.0(5)	-6.0	
		4-24-68	275.0(1)	-45.0	
01S/15W-12N02S	465.0	11-03-67	65.5(5)	399.5	1101
		12-12-67	65.5(5)	399.5	
		1-02-68	65.5(5)	399.5	
		4-24-68	66.5(1)	398.5	

CENTRAL HYDRO SUBAREA U-05.A5

STATE WELL NUMBER	GROUND SURFACE ELEVATION IN FEET	DATE	GROUND SURFACE TO WATER SURFACE IN FEET	WATER SURFACE ELEVATION IN FEET	AGENCY SUPPLYING DATA
01S/12W-06H01S	569.2	10-03-67	23.5	545.7	1101
		11-08-67	24.0	545.2	
		12-05-67	23.3	545.9	
		1-03-68	23.4	545.8	
		2-06-68	23.3	545.9	
		3-05-68	23.4	545.8	
		4-09-68	23.5	545.7	
		5-06-68	23.2	546.0	
		6-05-68	23.2	546.0	
		7-08-68	23.3	545.9	
		8-06-68	23.7	545.5	
		9-04-68	22.9	546.3	
01S/12W-33P02S	255.5	10-31-67	301.0	-45.5	1101
		12-31-67	299.0	-43.5	
		2-29-68	298.0	-42.5	
		4-30-68	296.0	-40.5	
		6-30-68	295.0	-39.5	
		8-31-68	294.0	-38.5	
01S/13W-15H01S	352.3	10-25-67	51.1	301.2	1200
		11-29-67	51.1	301.2	
		12-27-67	50.8	301.5	
		1-24-68	50.8	301.5	
		2-28-68	51.0	301.3	
		3-27-68	51.1	301.2	
		4-24-68	51.1	301.2	
		5-24-68	51.1	301.2	
		6-26-68	51.3	301.0	
		7-24-68	51.4	300.9	
		8-23-68	51.5	300.8	
		9-25-68	51.5	300.8	
01S/13W-15R02S	321.3	10-25-67	31.4	289.9	1200
		11-29-67	31.2	290.1	
		12-27-67	31.4	289.9	
		1-24-68	31.4	289.9	
		2-28-68	31.4	289.9	
		3-27-68	31.3	290.0	
		4-24-68	31.4	289.9	
		5-24-68	31.4	289.9	
		6-26-68	31.4	289.9	
		7-24-68	31.2	290.1	
		8-23-68	31.4	289.9	
		9-25-68	31.5	289.8	
01S/13W-15R03S	327.4	10-25-67	33.5	293.9	1200

See page 113 for key to terms & abbreviations

TABLE C-1 (Cont.)

GROUND WATER LEVELS AT WELLS

L A SAN GABRIEL RIVER HYDRO UNIT U-05.00

COASTAL PL OF LA CO HYDRO SUBUNIT U-05.A0
CENTRAL HYDRO SUBAREA U-05.A5

STATE WELL NUMBER	GROUND SURFACE ELEVATION IN FEET	DATE	GROUND SURFACE TO WATER SURFACE IN FEET	WATER SURFACE ELEVATION IN FEET	AGENCY SUPPLYING DATA
01S/13W-15R03S (CONT.)	327.4	11-29-67	33.4	294.0	1200
		12-27-67	33.4	294.0	
		1-24-68	33.3	294.1	
		2-28-68	33.4	294.0	
		3-27-68	33.3	294.1	
		4-24-68	33.4	294.0	
		5-24-68	33.4	294.0	
		7-24-68	33.5	293.9	
		8-28-68	33.6	293.8	
		9-25-68	33.7	293.7	
01S/13W-22R01S	296.3	10-04-67	34.5	261.8	1101
		11-17-67	34.2	262.1	
		1-03-68	33.7	262.6	
		2-06-68	34.0	262.3	
		3-07-68	33.9	262.4	
		4-03-68	33.9	262.4	
		5-07-68	34.2	262.1	
		6-06-68	34.2	262.1	
		7-10-68	34.2	262.1	
		9-16-68	34.2	262.1	
01S/13W-23N01S	301.0	11-06-67	24.4	276.6	1101
		4-02-68	23.6	277.4	
01S/13W-27G01S	282.5	2-07-68	(0)		1200
		7-03-68	(0)		
01S/13W-27Q02S	268.0	11-06-67	52.8	215.2	1101
		4-02-68	57.3	210.7	
01S/13W-32F01S	233.0	11-07-67	147.8	85.2	1101
		4-03-68	146.7	86.3	
01S/13W-32J01S	242.3	11-07-67	73.1	169.2	1101
		4-02-68	(7)		
01S/13W-33A01S	250.0	11-06-67	100.0	150.0	1101
		4-02-68	100.2	149.8	
01S/13W-35F01S	523.8	10-25-67	3.9	519.9	1200
		11-29-67	2.5	521.3	
		12-27-67	2.3	521.5	
		1-24-68	3.0	520.8	
		2-27-68	2.5	521.3	
		3-26-68	2.2	521.6	
		4-24-68	3.7	520.1	
		5-22-68	3.3	520.5	
		7-24-68	4.9	518.9	
		8-23-68	4.6	519.2	
		9-24-68	4.1	519.7	
01S/14W-19J04S	159.0	11-03-67	190.5(5)	-31.5	1101
		12-12-67	191.5(5)	-32.5	
		1-02-68	188.5(5)	-29.5	
		4-24-68	187.5(5)	-28.5	
01S/14W-19R05S	152.0	11-03-67	170.0(5)	-18.0	1101
		12-12-67	168.0(5)	-16.0	
		1-02-68	171.0(5)	-19.0	
		4-24-68	152.0(5)	.0	
01S/14W-20M02S	145.0	11-08-67	151.9	-6.9	1101
		4-10-68	153.3	-8.3	
01S/14W-29D02S	129.7	10-03-67	158.4	-28.7	1101
		11-08-67	158.7	-29.0	
		12-04-67	160.1	-30.4	
		1-03-68	160.4	-30.7	
		2-05-68	159.5	-29.8	
		3-04-68	160.2	-30.5	
		4-01-68	161.0	-31.3	
		5-06-68	160.3	-30.6	
		6-03-68	161.2	-31.5	
		7-02-68	163.3	-33.6	
		8-05-68	163.3	-33.6	
		9-03-68	162.6	-32.9	
01S/14W-29Q03S	127.0	1-02-68	(9)		1101
01S/14W-30G01S	151.2	11-08-67	22.1	129.1	1101
		4-10-68	20.3	130.9	
01S/14W-32D01S	98.6	11-08-67	74.2	24.4	1101
		4-10-68	72.3	26.3	
01S/14W-32K02S	91.0	11-03-67	119.0(5)	-28.0	1101
		12-12-67	89.0(5)	2.0	
		1-02-68	100.0(5)	-9.0	
		4-24-68	85.0(6)	6.0	
01S/14W-32L01S	91.5	10-03-67	37.7	53.8	1101
		11-08-67	38.0	53.5	
		12-04-67	37.8	53.7	
		1-03-68	37.6	53.9	
		2-05-68	37.4	54.1	
		3-04-68	37.3	54.2	
		4-01-68	37.1	54.4	

COASTAL PL OF LA CO HYDRO SUBUNIT U-05.A0
CENTRAL HYDRO SUBAREA U-05.A5

STATE WELL NUMBER	GROUND SURFACE ELEVATION IN FEET	DATE	GROUND SURFACE TO WATER SURFACE IN FEET	WATER SURFACE ELEVATION IN FEET	AGENCY SUPPLYING DATA
01S/14W-32L01S (CONT.)	91.5	5-06-68	37.0	54.5	1101
		6-03-68	37.0	54.5	
		7-02-68	37.0	54.5	
		8-05-68	37.1	54.4	
		9-03-68	37.2	54.3	
01S/14W-32M05S	88.0	11-03-67	202.4(5)	-114.4	1101
		12-12-67	199.4(5)	-111.4	
		1-02-68	207.4(5)	-119.4	
		4-24-68	189.4(6)	-101.4	
01S/14W-32M06S	90.0	12-12-67	172.0(5)	-82.0	1101
		1-02-68	172.0(5)	-82.0	
		4-24-68	166.0(5)	-76.0	
01S/15W-33C01S	225.0	11-10-67	FLOW		1101
		4-12-68	FLOW		
01S/15W-33Q05S	160.0	11-10-67	37.3	122.7	1101
		4-12-68	36.9	123.1	
02S/13W-05G01S	219.0	11-06-67	304.8	-85.8	1101
		4-02-68	285.5	-66.5	
02S/13W-10A01S	214.2	10-04-67	293.4	-79.2	1101
		11-07-67	292.9	-78.7	
		12-06-67	292.4	-78.2	
		1-03-68	293.4	-79.2	
		2-06-68	291.2	-77.0	
		3-05-68	290.6	-76.4	
		4-03-68	291.4	-77.2	
		5-07-68	296.4	-82.2	
		6-06-68	290.9	-76.7	
		7-09-68	288.9	-74.7	
		9-04-68	293.5	-79.3	
02S/13W-10A03S	230.6	11-07-67	302.7	-72.1	1101
		4-02-68	(9)		
		4-05-68	326.2	-95.6	
02S/13W-10A04S	226.0	11-06-67	300.6	-74.6	1101
		4-02-68	300.7	-74.7	
02S/13W-10B01S	224.5	11-07-67	318.0	-93.5	1101
		4-02-68	319.2	-94.7	
02S/13W-10M01S	206.0	10-15-67	282.7(5)	-76.7	1101
		11-15-67	281.7(5)	-75.7	
		12-21-67	283.4	-77.4	
		1-15-68	283.7(5)	-77.7	
		2-15-68	283.7(5)	-77.7	
		3-15-68	278.7(5)	-72.7	
		4-15-68	277.7(5)	-71.7	
		5-15-68	282.7(5)	-76.7	
		6-21-68	289.4	-83.4	
		7-15-68	300.7(1)	-94.7	
		8-21-68	302.7(1)	-96.7	
		9-15-68	302.7(1)	-96.7	
02S/13W-10P05S	202.0	10-01-67	273.6(5)	-71.6	1101
		11-05-67	270.6(5)	-68.6	
		12-03-67	268.6(5)	-66.6	
		1-01-68	266.6(5)	-64.6	
		2-04-68	270.6(5)	-68.6	
		3-03-68	270.6(5)	-68.6	
		4-01-68	267.6(5)	-65.6	
		5-03-68	269.6(5)	-67.6	
		6-02-68	273.6(5)	-71.6	
		7-01-68	284.6(5)	-82.6	
		8-04-68	272.6(5)	-70.6	
		9-02-68	276.6(5)	-74.6	
02S/13W-10P06S	200.9	10-01-67	281.2(4)	-80.3	1101
		11-03-67	285.2(4)	-84.3	
		12-03-67	280.2(5)	-79.3	
		1-01-68	274.2(5)	-73.3	
		2-02-68	286.2(5)	-85.3	
		3-03-68	278.2(5)	-77.3	
		4-01-68	278.2(5)	-77.3	
		5-03-68	282.2(5)	-81.3	
		6-02-68	280.2(5)	-79.3	
		7-07-68	276.2(5)	-75.3	
		8-04-68	291.2(5)	-90.3	
		9-02-68	284.2(5)	-83.3	
02S/13W-10R05S	199.7	10-04-67	207.8	-8.1	1101
		11-07-67	207.9	-8.2	
		12-06-67	207.6	-7.9	
		1-03-68	207.3	-7.6	
		2-06-68	207.6	-7.9	
		3-05-68	207.9	-8.2	
		4-03-68	206.3	-6.6	
		5-07-68	207.1	-7.4	
		6-03-68	213.3	-13.6	
		7-09-68	207.4	-7.7	
		8-06-68	207.8	-8.1	
		9-04-68	207.7	-8.0	

See page 113 for key to terms & abbreviations

TABLE C-1 (Cont.)

GROUND WATER LEVELS AT WELLS

L A SAN GABRIEL RIVER HYDRO UNIT U-05.00

COASTAL PL OF LA CO HYDRO SUBUNIT U-05.A0
CENTRAL HYDRO SUBAREA U-05.A5

STATE WELL NUMBER	GROUND SURFACE ELEVATION IN FEET	DATE	GROUND SURFACE TO WATER SURFACE IN FEET	WATER SURFACE ELEVATION IN FEET	AGENCY SUPPLYING DATA
02S/13W-10R06S	199.7	4-04-68	280.4	-80.7	1101
02S/13W-11E03S	208.7	10-04-67	268.3	-59.6	1101
		11-07-67	268.2	-59.5	
		12-06-67	268.0	-59.3	
		1-03-68	266.8	-58.1	
		2-06-68	266.9	-58.2	
		3-05-68	266.6	-57.9	
		4-03-68	266.2	-57.5	
		5-07-68	265.9	-57.2	
		6-06-68	265.9	-57.2	
		7-09-68	265.6	-56.9	
		9-04-68	266.1	-57.4	
02S/13W-11E04S	208.0	10-01-67	291.0(5)	-83.0	1101
		11-05-67	291.0(5)	-83.0	
		12-03-67	290.0(5)	-82.0	
		1-01-68	286.0(5)	-78.0	
		2-04-68	288.0(5)	-80.0	
		3-03-68	288.0(5)	-80.0	
		4-07-68	288.0(5)	-80.0	
		5-05-68	290.0(5)	-82.0	
		6-02-68	288.0(5)	-80.0	
		7-07-68	286.0(5)	-78.0	
		8-04-68	290.0(5)	-82.0	
		9-02-68	288.0(5)	-80.0	
02S/13W-11G06S	199.0	11-06-67	281.1	-82.1	1101
		4-08-68	281.7	-82.7	
02S/13W-11L03S	197.6	10-04-67	205.9	-8.3	1101
		11-07-67	205.8	-8.2	
		12-06-67	205.7	-8.1	
		1-03-68	205.5	-7.9	
		2-06-68	205.4	-7.8	
		3-05-68	205.1	-7.5	
		4-03-68	205.1	-7.5	
		5-07-68	205.0	-7.4	
		6-06-68	205.2	-7.6	
		7-09-68	205.2	-7.6	
		8-05-68	205.4	-7.8	
		9-04-68	205.4	-7.8	
02S/13W-11N05S	200.0	11-06-67	274.0	-74.0	1101
		4-04-68	275.8	-75.8	
02S/13W-11P02S	200.0	11-06-67	280.0	-80.0	1101
		11-06-67	280.0	-80.0	
		4-05-68	286.2	-86.2	
02S/13W-11R02S	189.8	10-01-67	262.2(5)	-72.4	1101
		11-03-67	276.2(5)	-86.4	
		12-03-67	258.2(5)	-68.4	
		1-01-68	255.2(5)	-65.4	
		2-04-68	256.2(5)	-66.4	
		3-03-68	256.2(5)	-66.4	
		4-01-68	262.2(5)	-72.4	
		5-03-68	275.2(5)	-85.4	
		6-02-68	256.2(5)	-66.4	
		7-01-68	264.2(5)	-74.4	
		8-02-68	274.2(5)	-84.4	
		9-02-68	258.2(5)	-68.4	
02S/13W-11R03S	188.7	10-01-67	266.3(5)	-77.6	1101
		11-05-67	266.3(5)	-77.6	
		12-03-67	262.3(5)	-73.6	
		1-01-68	256.3(5)	-67.6	
		2-04-68	264.3(5)	-75.6	
		3-03-68	268.3(5)	-79.6	
		4-07-68	267.3(5)	-78.6	
		5-05-68	270.3(5)	-81.6	
		7-07-68	260.3(5)	-71.6	
		8-04-68	270.3(5)	-81.6	
02S/11W-06G02S	207.0	10-23-67	11.1	195.9	1733
		11-27-67	10.0	197.0	
		12-26-67	9.9	197.1	
		1-22-68	10.2	196.8	
		4-22-68	15.8	191.2	
		5-27-68	13.6	193.4	
		6-24-68	13.9	193.1	
		7-22-68	14.0	193.0	
		8-26-68	14.2	192.8	
		9-23-68	14.6	192.4	
02S/11W-06K01S	196.0	10-23-67	(9)		1101
		12-28-67	(9)		
02S/11W-06Q01S	195.1	10-23-67	11.3	183.8	1101
		11-28-67	9.5	185.6	
		12-26-67	9.8	185.3	
		1-22-68	11.3	183.8	
		2-26-68	11.7	183.4	
		3-25-68	11.2	183.9	
		4-22-68	12.1	183.0	
		5-27-68	11.6	183.5	
		6-25-68	11.2	183.9	

COASTAL PL OF LA CO HYDRO SUBUNIT U-05.A0
CENTRAL HYDRO SUBAREA U-05.A5

STATE WELL NUMBER	GROUND SURFACE ELEVATION IN FEET	DATE	GROUND SURFACE TO WATER SURFACE IN FEET	WATER SURFACE ELEVATION IN FEET	AGENCY SUPPLYING DATA
02S/11W-06Q01S (CONT.)	195.1	7-22-68	12.7	182.4	1101
		8-26-68	14.4	180.7	
		9-23-68	14.3	180.8	
02S/11W-06R02S	200.5	10-23-67	13.8	186.7	1101
		11-28-67	(9)		
		12-26-67	11.6	188.9	
		1-22-68	12.6	187.9	
		2-26-68	12.8	187.7	
		3-25-68	12.5	188.0	
		4-22-68	13.5	187.0	
		5-27-68	13.8	186.7	
		6-25-68	14.0	186.5	
		7-22-68	14.8	185.7	
		8-23-68	15.7	184.8	
		8-26-68	15.6	184.9	
02S/11W-07B01S	196.0	10-23-67	15.7	180.3	1733
		11-27-67	14.0	182.0	
		12-26-67	13.9	182.1	
		1-22-68	15.1	180.9	
		4-22-68	15.8	180.2	
		5-29-68	15.6	180.4	
		6-27-68	16.0	180.0	
		7-22-68	16.6	179.4	
		8-26-68	17.9	178.1	
		9-23-68	18.3	177.7	
02S/11W-07B03S	197.5	10-18-67	17.0	180.5	1101
		11-16-67	17.0	180.5	
		12-15-67	13.0	184.5	
		1-15-68	14.0	183.5	
		2-14-68	14.0	183.5	
		3-19-68	13.0	184.5	
		4-20-68	16.0	181.5	
		5-15-68	15.0	182.5	
		6-15-68	18.0(5)	179.5	
		7-16-68	15.0(5)	182.5	
		8-15-68	21.0(5)	176.5	
		9-18-68	19.0(5)	178.5	
02S/11W-07B05S	198.0	10-18-67	23.0	175.0	1101
		11-16-67	23.0	175.0	
		12-15-67	23.0	175.0	
		1-15-68	23.0	175.0	
		2-14-68	21.0	177.0	
		3-19-68	22.0	176.0	
		4-20-68	22.0	176.0	
		5-15-68	23.0	175.0	
		6-15-68	25.0	173.0	
		7-16-68	23.0	175.0	
		8-15-68	24.0	174.0	
		9-18-68	25.0	173.0	
02S/11W-07C04S	188.8	10-23-67	8.0	180.8	1101
		11-28-67	7.5	181.3	
		12-28-67	7.7	181.1	
		1-22-68	9.7	179.1	
		2-26-68	9.9	178.9	
		3-25-68	10.0	178.8	
		4-22-68	9.0	179.8	
		5-27-68	8.2	180.6	
		6-25-68	10.1	178.7	
		7-22-68	10.1	178.7	
		8-26-68	12.7	176.1	
		8-26-68	12.7	176.1	
		9-23-68	14.5	174.3	
		9-23-68	14.5	174.3	
02S/11W-07D02S	193.0	10-23-67	21.5	171.5	1101
		11-28-67	19.8	173.2	
		12-26-67	19.1	173.9	
		1-22-68	20.5	172.5	
		1-22-68	20.5	172.5	
		2-26-68	20.5	172.5	
		3-25-68	20.0	173.0	
		4-22-68	21.0	172.0	
		5-27-68	19.9	173.1	
		6-25-68	20.9	172.1	
		7-22-68	21.5	171.5	
		8-26-68	23.9	169.1	
		9-23-68	(3)		
		9-23-68	(3)		
02S/11W-07D04S	187.6	10-23-67	7.4	180.2	1101
		11-28-67	7.9	179.7	
		12-26-67	8.0	179.6	
		1-22-68	10.2	177.4	
		2-26-68	10.3	177.3	
		3-25-68	9.6	178.0	
		3-25-68	9.6	178.0	
		4-22-68	8.8	178.8	
		5-27-68	8.0	179.6	
		6-24-68	10.2	177.4	
		7-22-68	10.1	177.5	
		8-26-68	12.9	174.7	
		9-23-68	14.4	173.2	

See page 113 for key to terms & obbreviations

TABLE C-1 (Cont.)

GROUND WATER LEVELS AT WELLS

L A SAN GABRIEL RIVER HYDRO UNIT U-05.00

COASTAL PL OF LA CO HYDRO SUBUNIT U-05.A0
CENTRAL HYDRO SUBAREA U-05.A5

STATE WELL NUMBER	GROUND SURFACE ELEVATION IN FEET	DATE	GROUND SURFACE TO WATER SURFACE IN FEET	WATER SURFACE ELEVATION IN FEET	AGENCY SUPPLYING DATA
02S/11W-07D07S	186.0	11-28-67	6.8	179.2	1101
		12-26-67	6.9	179.1	
		1-22-68	9.2	176.8	
		2-26-68	9.3	176.7	
		3-25-68	8.5	177.5	
		4-22-68	7.7	178.3	
		5-22-68	6.7	179.3	
		6-24-68	9.4	176.6	
		7-22-68	8.9	177.1	
		8-23-68	13.6	172.4	
		8-26-68	11.5	174.5	
02S/11W-07D08S	191.1	10-23-67	10.1	181.0	1101
		11-28-67	10.5	180.6	
		12-26-67	10.6	180.5	
		1-22-68	12.8	178.3	
		2-26-68	12.9	178.2	
		3-25-68	12.2	178.9	
		4-22-68	10.4	180.7	
		5-27-68	10.9	180.2	
		6-24-68	12.9	178.2	
		7-22-68	13.2	177.9	
		8-26-68	15.7	175.4	
		8-26-68	15.7	175.4	
		9-23-68	16.6	174.5	
		9-23-68	16.6	174.5	
02S/11W-07H01S	193.1	10-09-67	19.7	173.4	1101
		10-23-67	20.1	173.0	
		11-13-67	19.8	173.3	
		11-28-67	20.3	172.8	
		12-11-67	18.2	174.9	
		12-26-67	18.2	174.9	
		1-08-68	18.3	174.8	
		1-22-68	18.5	174.6	
		2-13-68	18.6	174.5	
		2-26-68	18.2	174.9	
		3-02-68	20.8	172.3	
		3-25-68	18.0	175.1	
		4-08-68	18.3	174.8	
		4-22-68	18.6	174.5	
		5-13-68	18.7	174.4	
		5-27-68	18.9	174.2	
		6-12-68	18.9	174.2	
		6-25-68	19.1	174.0	
		7-09-68	20.3	172.8	
		7-22-68	20.7	172.4	
		8-14-68	19.9	173.2	
		8-26-68	20.4	172.7	
		9-10-68	18.5	174.6	
		9-23-68	20.7	172.4	
02S/11W-07J01S	187.0	10-16-67	10.5	176.5	1101
		11-20-67	9.5	177.5	
		12-11-67	10.5	176.5	
		1-15-68	8.5	178.5	
		2-19-68	8.5	178.5	
		3-18-68	10.5	176.5	
		4-15-68	10.5	176.5	
		5-13-68	8.5	178.5	
		6-10-68	9.5	177.5	
		7-08-68	8.5	178.5	
		8-05-68	10.5	176.5	
		9-09-68	10.5	176.5	
02S/11W-07M04S	186.0	10-30-67	28.7	157.3	1101
		11-30-67	25.1	160.9	
		1-31-68	24.9	161.1	
		2-29-68	26.1	159.9	
		3-29-68	24.6	161.4	
		4-30-68	26.5	159.5	
		5-30-68	26.4	159.6	
		6-30-68	26.3	159.7	
		7-31-68	27.9	158.1	
		8-30-68	30.7	155.3	
		9-30-68	31.9	154.1	
02S/11W-07P01S	184.5	10-23-67	27.2	157.3	1101
		11-28-67	25.5	159.0	
		12-26-67	24.4	160.1	
		1-22-68	24.2	160.3	
		2-26-68	24.3	160.2	
		3-25-68	24.1	160.4	
		4-22-68	24.9	159.6	
		5-27-68	25.4	159.1	
		6-25-68	25.9	158.6	
		7-22-68	25.0	159.5	
		8-23-68	31.1	153.4	
		8-26-68	29.1	155.4	
02S/11W-07P02S	185.0	10-23-67	25.4	159.6	1733
		11-27-67	23.8	161.2	
		12-26-67	22.6	162.4	
		1-22-68	21.9	163.1	
		4-22-68	23.1	161.9	
		6-24-68	(1)		
		7-22-68	22.6	162.4	
		8-26-68	21.4	163.6	

COASTAL PL OF LA CO HYDRO SUBUNIT U-05.A0
CENTRAL HYDRO SUBAREA U-05.A5

STATE WELL NUMBER	GROUND SURFACE ELEVATION IN FEET	DATE	GROUND SURFACE TO WATER SURFACE IN FEET	WATER SURFACE ELEVATION IN FEET	AGENCY SUPPLYING DATA
02S/11W-07P02S (CONT.)	185.0	9-23-68	22.8	162.2	1733
02S/11W-07R01S	183.5	10-02-67	21.1	162.4	1101
		10-09-67	20.7	162.8	
		10-16-67	21.3	162.2	
		10-24-67	20.4	163.1	
		10-30-67	20.3	163.2	
		11-06-67	20.1	163.4	
		11-13-67	20.0	163.5	
		11-22-67	18.8	164.7	
		11-27-67	18.8	164.7	
		12-04-67	18.5	165.0	
		12-11-67	18.5	165.0	
		12-20-67	18.5	165.0	
		12-26-67	18.2	165.3	
		1-02-68	18.4	165.1	
		1-08-68	17.9	165.6	
		1-15-68	17.9	165.6	
		1-22-68	18.1	165.4	
		1-29-68	17.3	166.2	
		2-13-68	17.3	166.2	
		2-19-68	16.9	166.6	
		2-26-68	17.3	166.2	
		3-04-68	18.4	165.1	
		3-11-68	18.3	165.2	
		3-18-68	17.8	165.7	
		3-26-68	17.9	165.6	
		4-01-68	18.6	164.9	
		4-01-68	18.6	164.9	
		4-08-68	19.2	164.3	
		4-16-68	18.2	165.3	
		4-23-68	18.1	165.4	
		5-06-68	18.4	165.1	
		5-13-68	18.1	165.4	
		5-27-68	22.4	161.1	
		6-03-68	20.5	163.0	
		6-10-68	19.6	163.9	
		6-17-68	18.9	164.6	
		6-25-68	19.7	163.8	
		7-09-68	20.8	162.7	
		7-15-68	21.1	162.4	
		7-22-68	21.3	162.2	
		7-30-68	21.5	162.0	
		8-12-68	20.1	163.4	
		8-19-68	20.3	163.2	
		8-29-68	20.6	162.9	
		9-03-68	21.3	162.2	
		9-16-68	21.9	161.6	
		9-23-68	22.7	160.8	
		9-30-68	21.0	162.5	
		9-30-68	21.0	162.5	
02S/11W-08N01S	202.0	10-23-67	32.4	169.6	1733
		11-27-67	30.8	171.2	
		12-26-67	30.1	171.9	
		1-22-68	30.5	171.5	
		4-22-68	30.0	172.0	
		6-24-68	33.5	168.5	
		7-22-68	32.8	169.2	
		8-26-68	31.6	170.4	
		9-23-68	32.0	170.0	
02S/11W-18B02S	185.0	10-23-67	22.6	162.4	1733
		11-27-67	21.1	163.9	
		12-26-67	20.8	164.2	
		1-22-68	21.2	163.8	
		4-22-68	27.1	157.9	
		6-24-68	29.1	155.9	
		7-22-68	28.6	156.4	
		8-26-68	31.2	153.8	
		9-23-68	31.1	153.9	
02S/11W-18B05S	178.0	10-30-67	32.0	146.0	1101
		11-30-67	29.2	148.8	
		12-29-67	27.8	150.2	
		1-31-68	27.3	150.7	
		2-29-68	27.4	150.6	
		3-29-68	27.9	150.1	
		4-30-68	29.8	148.2	
		6-30-68	31.0	147.0	
		7-31-68	32.5	145.5	
		8-30-68	34.5	143.5	
		9-30-68	32.8	145.2	
02S/11W-18C02S	181.0	8-23-68	(7)		1101
02S/11W-18C03S	180.5	10-30-67	36.7	143.8	1101
		11-30-67	33.7	146.8	
		12-29-67	32.8	147.7	
		1-31-68	32.3	148.2	
		2-29-68	32.9	147.6	
		3-29-68	32.9	147.6	
		4-30-68	34.0	146.5	
		5-30-68	34.9(5)	145.6	
		6-30-68	36.0(5)	144.5	
		7-31-68	37.5(5)	143.0	
		8-30-68	39.4(5)	141.1	

See page 113 for key to terms & abbreviations

TABLE C-1 (Cont.)

GROUND WATER LEVELS AT WELLS

L A SAN GABRIEL RIVER HYDRO UNIT U-05.00

COASTAL PL OF LA CO HYDRO SUBUNIT U-05.A0
CENTRAL HYDRO SUBAREA U-05.A5

STATE WELL NUMBER	GROUND SURFACE ELEVATION IN FEET	DATE	GROUND SURFACE TO WATER SURFACE IN FEET	WATER SURFACE ELEVATION IN FEET	AGENCY SUPPLYING DATA
02S/11W-18H01S	211.5	10-23-67	60.2	151.3	1101
		11-27-67	59.7	151.8	
		12-26-67	58.2	153.3	
		1-22-68	58.2	153.3	
		2-26-68	58.2	153.3	
		3-25-68	58.1	153.4	
		4-22-68	59.1	152.4	
		5-27-68	60.7	150.8	
		6-24-68	61.5	150.0	
		8-26-68	62.4	149.1	
		9-23-68	61.7	149.8	
02S/11W-19H01S	170.0	10-23-67	36.1	133.9	1733
		11-27-67	38.0	132.0	
		12-26-67	38.9	131.1	
		1-22-68	39.4	130.6	
		4-22-68	40.5	129.5	
		5-28-68	41.6	128.4	
		6-24-66	42.5	127.5	
		8-26-68	39.4	130.6	
		9-23-68	36.6	133.4	
02S/11W-19J02S	166.2	10-23-67	37.2	129.0	1101
		11-27-67	(3)		
		11-27-67	40.8	125.4	
		12-26-67	40.9	125.3	
		12-26-67	(3)		
		1-22-68	(3)		
		1-22-68	41.3	124.9	
		2-26-68	42.7	123.5	
		3-25-68	(3)		
		4-22-68	41.5	124.7	
		5-27-68	(3)		
		6-24-68	(3)		
		8-26-68	(3)		
		8-30-68	(3)		
		9-23-68	(3)		
02S/11W-29E01S	150.5	10-31-67	49.2(5)	101.3	1101
		11-31-67	48.2(5)	102.3	
		12-31-67	47.2(5)	103.3	
		1-31-68	61.2(6)	89.3	
		2-28-68	47.2(5)	103.3	
		3-31-68	47.2(5)	103.3	
		4-30-68	46.2(5)	104.3	
		5-31-68	52.2(5)	98.3	
		6-10-68	51.2(5)	99.3	
		7-15-68	54.2(5)	96.3	
		8-20-68	55.2(5)	95.3	
		9-20-68	56.2(5)	94.3	
02S/11W-32J04S	144.0	11-06-67	35.3	108.7	1101
		4-16-68	34.1	109.9	
02S/11W-32M01S	151.0	11-06-67	DRY		1101
		11-06-67	DRY		
		4-16-68	DRY		
02S/11W-32Q03S	153.0	11-06-67	46.1	106.9	1101
		4-16-68	45.3	107.7	
02S/11W-33E02S	148.0	10-05-67	32.0	116.0	1733
		10-26-67	31.8	116.2	
		11-16-67	33.0	115.0	
		12-07-67	31.8	116.2	
		12-28-67	31.4	116.6	
		1-18-68	33.7	114.3	
		2-08-68	32.1	115.9	
		2-29-68	32.2	115.8	
		3-21-68	31.9	116.1	
		4-11-68	33.0	115.0	
		5-02-68	32.7	115.3	
		6-13-68	33.8	114.2	
		7-04-68	34.6	113.4	
		7-25-68	34.5	113.5	
		8-15-68	34.3	113.7	
		9-05-68	33.7	114.3	
		9-26-68	34.0	114.0	
02S/11W-33M01S	140.3	11-15-67	79.5	60.8	1101
		1-26-68	78.5(5)	61.8	
		3-25-68	76.5(5)	63.8	
		5-15-68	75.5(5)	64.8	
		7-17-68	78.5(5)	61.8	
		9-19-68	78.5(5)	61.8	
02S/11W-35R01S	255.0	11-06-67	(9)		1101
		11-15-67	215.0	40.0	
		1-29-68	213.0(5)	42.0	
		3-25-68	198.0(5)	57.0	
		5-15-68	202.0(5)	53.0	
02S/12W-01J01S	193.8	10-23-67	13.2	180.6	1101
		11-28-67	12.5	181.3	
		12-26-67	12.6	181.2	
		1-22-68	15.2	178.6	
		2-26-68	15.4	178.4	

COASTAL PL OF LA CO HYDRO SUBUNIT U-05.A0
CENTRAL HYDRO SUBAREA U-05.A5

STATE WELL NUMBER	GROUND SURFACE ELEVATION IN FEET	DATE	GROUND SURFACE TO WATER SURFACE IN FEET	WATER SURFACE ELEVATION IN FEET	AGENCY SUPPLYING DATA
02S/12W-01J01S (CONT.)	193.8	3-25-68	14.3	179.5	1101
		4-22-68	15.7	178.1	
		5-27-68	12.9	180.9	
		6-24-68	14.6	179.2	
		7-22-68	15.3	178.5	
		8-26-68	18.1	175.7	
		9-23-68	20.3	173.5	
02S/12W-01M01S	297.0	11-06-67	38.7	258.3	1101
		4-11-68	33.0	264.0	
02S/12W-01P02S	203.0	10-03-67	37.2	165.8	1101
		10-24-67	35.9	167.1	
		11-28-67	35.5	167.5	
		12-26-67	34.1	168.9	
		1-22-68	35.7	167.3	
		2-26-68	35.7	167.3	
		3-25-68	35.4	167.6	
		4-22-68	35.5	167.5	
		5-27-68	35.9	167.1	
		6-24-68	35.7	167.3	
		7-22-68	36.7	166.3	
		7-22-68	36.7	166.3	
		8-26-68	(1)		
		9-23-68	41.9	161.1	
02S/12W-01P03S	218.0	10-03-67	71.0(5)	147.0	1101
		10-31-67	71.0(5)	147.0	
		11-28-67	66.0(5)	152.0	
		1-02-68	62.0(5)	156.0	
		2-27-68	67.0(5)	151.0	
		4-30-68	67.0(5)	151.0	
		6-04-68	67.0(5)	151.0	
		7-02-68	68.0(5)	150.0	
		7-30-68	67.0(5)	151.0	
		9-03-68	69.0(5)	149.0	
02S/12W-01R01S	186.0	10-09-67	7.5	178.5	1101
		10-23-67	6.2	179.8	
		11-13-67	7.3	178.7	
		11-28-67	5.2	180.8	
		12-11-67	5.6	180.4	
		12-26-67	5.2	180.8	
		1-09-68	7.5	178.5	
		1-22-68	7.7	178.3	
		2-13-68	6.6	179.4	
		2-26-68	7.8	178.2	
		3-25-68	7.0	179.0	
		4-08-68	13.8	172.2	
		4-22-68	8.1	177.9	
		5-13-68	5.3	180.7	
		5-27-68	5.3	180.7	
		6-12-68	5.9	180.1	
		6-24-68	7.2	178.8	
		7-09-68	8.1	177.9	
		7-22-68	7.7	178.3	
		8-14-68	9.2	176.8	
		8-26-68	10.5	175.5	
		9-10-68	8.1	177.9	
		9-23-68	12.5	173.5	
02S/12W-01R02S	186.6	10-18-67	13.0(5)	173.6	1101
		11-16-67	10.0(5)	176.6	
		12-15-67	8.0(5)	178.6	
		1-15-68	12.0(5)	174.6	
		2-14-68	11.0(5)	175.6	
		3-19-68	11.0(5)	175.6	
		4-20-68	12.0(5)	174.6	
		5-15-68	11.0(5)	175.6	
		7-16-68	11.0(5)	175.6	
		8-15-68	12.0(5)	174.6	
		9-18-68	16.0(5)	170.6	
02S/12W-01R06S	189.0	10-18-67	17.6(5)	171.4	1101
		11-16-67	16.6(5)	172.4	
		12-15-67	12.6(5)	176.4	
		1-15-68	16.6(5)	172.4	
		2-14-68	14.6(5)	174.4	
		3-19-68	14.6(5)	174.4	
		4-20-68	15.6(5)	173.4	
		5-15-68	15.6(5)	173.4	
		6-15-68	15.6(5)	173.4	
		7-16-68	16.6(5)	172.4	
		8-15-68	18.6(5)	170.4	
		9-18-68	21.6(5)	167.4	
02S/12W-01R07S	186.3	10-23-67	1.7	184.6	1101
		11-28-67	2.6	183.7	
		12-26-67	2.5	183.8	
		1-22-68	6.4	179.9	
		2-26-68	7.0	179.3	
		3-25-68	5.3	181.0	
		4-22-68	3.6	182.7	
		5-27-68	1.3	185.0	
		6-24-68	6.0	180.3	
		7-22-68	5.4	180.9	
		8-26-68	9.2	177.1	
		9-23-68	10.9	175.4	

See page 113 for key to terms & abbreviations

TABLE C-1 (Cont.)

GROUND WATER LEVELS AT WELLS

L A SAN GABRIEL RIVER HYDRO UNIT U-05.00

COASTAL PL OF LA CO HYDRO SUBUNIT U-05.A0
CENTRAL HYDRO SUBAREA U-05.A5

STATE WELL NUMBER	GROUND SURFACE ELEVATION IN FEET	DATE	GROUND SURFACE TO WATER SURFACE IN FEET	WATER SURFACE ELEVATION IN FEET	AGENCY SUPPLYING DATA
02S/12W-01R09S	188.4	10-23-67	8.9	179.5	1101
		11-28-67	8.8	179.6	
		12-26-67	8.8	179.6	
		1-19-68	8.8	179.6	
		2-26-68	11.2	177.2	
		3-25-68	10.4	178.0	
		4-22-68	10.7	177.7	
		5-22-68	8.5	179.9	
		6-24-68	10.7	177.7	
		7-22-68	10.8	177.6	
		8-26-68	13.1	175.3	
		9-23-68	16.0	172.4	
02S/12W-03C01S	246.0	11-13-67	(3)		1101
		4-10-68	(3)		
02S/12W-04C01S	245.8	10-31-67	287.0	-41.2	1101
		11-30-67	284.0	-38.2	
		12-31-67	282.0	-36.2	
		1-31-68	280.0	-34.2	
		2-29-68	278.0	-32.2	
		3-31-68	278.0	-32.2	
		4-30-68	278.0	-32.2	
		6-30-68	274.0	-28.2	
		7-31-68	273.0	-27.2	
		8-31-68	275.0	-29.2	
		9-30-68	277.0	-31.2	
02S/12W-04E02S	228.0	10-31-67	243.0	-15.0	1101
		11-30-67	243.0	-15.0	
		12-31-67	243.0	-15.0	
		1-31-68	240.0	-12.0	
		2-29-68	237.0	-9.0	
		3-31-68	240.0	-12.0	
		4-30-68	239.0	-11.0	
		5-31-68	236.0	-8.0	
		6-30-68	235.0	-7.0	
		7-31-68	236.0	-8.0	
		8-31-68	237.0	-9.0	
		9-30-68	239.0	-11.0	
02S/12W-04E03S	227.6	10-31-67	203.0	24.6	1101
		11-30-67	203.0	24.6	
		6-17-68	(0)		
02S/12W-05A01S	228.3	10-31-67	267.0	-38.7	1101
		12-31-67	263.0	-34.7	
		2-29-68	259.0	-30.7	
		4-30-68	258.0	-29.7	
		6-30-68	255.0	-26.7	
		8-31-68	258.0	-29.7	
02S/12W-05J01S	203.0	10-31-67	235.3	-32.3	1101
		12-31-67	232.3	-29.3	
		2-29-68	228.3	-25.3	
		4-30-68	226.3	-23.3	
		6-30-68	234.3	-31.3	
		8-31-68	237.3	-34.3	
02S/12W-05M01S	196.5	10-31-67	207.5	-11.0	1101
		11-30-67	205.5	-9.0	
		12-31-67	201.5	-5.0	
		1-29-68	197.5	-1.0	
		1-31-68	195.5	1.0	
		3-31-68	203.5	-7.0	
		4-30-68	205.5	-9.0	
		5-31-68	206.5	-10.0	
02S/12W-05P01S	197.5	10-31-67	210.0	-12.5	1101
		11-30-67	208.0	-10.5	
		12-31-67	203.0	-5.5	
		1-31-68	203.0	-5.5	
02S/12W-05P02S	196.0	10-31-67	227.2	-31.2	1101
		4-30-68	233.2	-37.2	
		8-31-68	232.2	-36.2	
02S/12W-05Q01S	190.0	10-31-67	208.5	-18.5	1101
		12-31-67	198.5	-8.5	
		4-30-68	207.5	-17.5	
02S/12W-06J01S	197.0	10-31-67	225.0	-28.0	1101
		11-30-67	224.0	-27.0	
		12-31-67	218.0	-21.0	
		1-31-68	214.0	-17.0	
		2-29-68	214.0	-17.0	
		3-31-68	214.0	-17.0	
		4-30-68	228.0	-31.0	
02S/12W-06K01S	210.0	11-07-67	(4)		1101
		4-04-68	202.5	7.5	
02S/12W-06K04S	210.5	11-07-67	227.8	-17.3	1101
		4-04-68	224.1	-13.6	
02S/12W-06K07S	210.0	11-07-67	(1)		1101
		4-04-68	202.1	7.9	

COASTAL PL OF LA CO HYDRO SUBUNIT U-05.A0
CENTRAL HYDRO SUBAREA U-05.A5

STATE WELL NUMBER	GROUND SURFACE ELEVATION IN FEET	DATE	GROUND SURFACE TO WATER SURFACE IN FEET	WATER SURFACE ELEVATION IN FEET	AGENCY SUPPLYING DATA
02S/12W-06M01S	224.9	10-31-67	253.0	-28.1	1101
		11-30-67	251.0	-26.1	
		12-31-67	250.0	-25.1	
		1-31-68	250.0	-25.1	
		2-29-68	248.0	-23.1	
		3-31-68	247.0	-22.1	
		4-30-68	247.0	-22.1	
		5-31-68	248.0	-23.1	
		6-30-68	246.0	-21.1	
		7-31-68	245.0	-20.1	
		8-31-68	243.0	-18.1	
		9-30-68	245.0	-20.1	
02S/12W-06P01S	200.4	10-31-67	265.0	-64.6	1101
		12-31-67	259.0	-58.6	
		2-29-68	249.0	-48.6	
		3-31-68	252.0	-51.6	
		4-30-68	252.0	-51.6	
		5-31-68	252.0	-51.6	
		6-30-68	252.0	-51.6	
		7-31-68	258.0	-57.6	
		8-31-68	258.0	-57.6	
		9-30-68	261.0	-60.6	
02S/12W-06P02S	205.2	10-31-67	273.0	-67.8	1101
		6-17-68	(0)		
02S/12W-06P03S	196.0	10-31-67	253.0	-57.0	1101
		11-30-67	246.0	-50.0	
		12-31-67	243.0	-47.0	
		1-31-68	238.0	-42.0	
		2-29-68	233.0	-37.0	
		3-31-68	235.0	-39.0	
		4-30-68	236.0	-40.0	
		5-31-68	236.0	-40.0	
		6-30-68	236.0	-40.0	
		7-31-68	243.0	-47.0	
		8-31-68	243.0	-47.0	
		9-30-68	245.0	-49.0	
02S/12W-06P04S	195.0	10-31-67	253.5	-58.5	1101
		11-30-67	246.5	-51.5	
		12-31-67	243.5	-48.5	
		1-31-68	238.5	-43.5	
		2-29-68	233.5	-38.5	
		3-31-68	235.5	-40.5	
		4-30-68	236.5	-41.5	
		5-31-68	236.5	-41.5	
		6-30-68	236.5	-41.5	
		7-31-68	244.5	-49.5	
		8-31-68	244.5	-49.5	
		9-30-68	246.5	-51.5	
02S/12W-07C01S	188.6	10-31-67	215.0	-26.4	1101
		12-31-67	212.0	-23.4	
		4-30-68	211.0	-22.4	
02S/12W-07C02S	185.8	10-31-67	237.0	-51.2	1101
		12-31-67	232.0	-46.2	
		1-31-68	224.0	-38.2	
02S/12W-07C03S	193.0	10-31-67	247.9	-54.9	1101
		12-31-67	240.9	-47.9	
02S/12W-07D01S	182.5	10-31-67	237.0	-54.5	1101
		4-30-68	231.0	-48.5	
		6-30-68	233.0	-50.5	
		8-31-68	229.0	-46.5	
02S/12W-07G01S	168.0	10-31-67	206.2	-38.2	1101
		12-31-67	199.2	-31.2	
		2-29-68	193.2	-25.2	
		4-30-68	191.2	-23.2	
		6-30-68	201.2	-33.2	
		8-30-68	201.2	-33.2	
02S/12W-07H01S	163.3	10-31-67	204.5	-41.2	1101
		12-31-67	194.5	-31.2	
		4-30-68	192.5	-29.2	
02S/12W-07Q02S	160.4	10-31-67	198.0	-37.6	1101
		11-30-67	188.0	-27.6	
		12-31-67	184.0	-23.6	
		1-31-68	182.0	-21.6	
		2-29-68	180.0	-19.6	
		3-31-68	183.0	-22.6	
		4-30-68	184.0	-23.6	
		5-31-68	188.0	-27.6	
		6-30-68	190.0	-29.6	
		7-31-68	190.0	-29.6	
		8-31-68	191.0	-30.6	
		9-30-68	191.0	-30.6	
02S/12W-08B01S	180.8	10-31-67	196.0	-15.2	1101
		11-30-67	189.0	-8.2	
		12-31-67	187.0	-6.2	
		1-31-68	185.0	-4.2	

See page 113 for key to terms & abbreviations

TABLE C-1 (Cont.)

GROUND WATER LEVELS AT WELLS

L A SAN GABRIEL RIVER HYDRO UNIT U-05.00

COASTAL PL OF LA CO HYDRO SUBUNIT U-05.A0
CENTRAL HYDRO SUBAREA

STATE WELL NUMBER	GROUND SURFACE ELEVATION IN FEET	DATE	GROUND SURFACE TO WATER SURFACE IN FEET	WATER SURFACE ELEVATION IN FEET	AGENCY SUPPLYING DATA U-05.A5
02S/12W-08B01S (CONT.)	180.8	2-29-68	181.0	-.2	1101
		3-31-68	181.0	-.2	
		4-30-68	183.0	-2.2	
		5-31-68	185.0	-4.2	
		6-30-68	184.0	-3.2	
		7-31-68	184.0	-3.2	
		8-31-68	188.0	-7.2	
		9-30-68	189.0	-8.2	
02S/12W-08C01S	174.0	10-31-67	206.8	-32.8	1101
		12-31-67	198.8	-24.8	
		2-29-68	194.8	-20.8	
		4-30-68	197.8	-23.8	
		6-30-68	199.8	-25.8	
		8-31-68	204.8	-30.8	
02S/12W-08F01S	161.0	10-31-67	192.4	-31.4	1101
		2-29-68	180.4	-19.4	
		2-31-68	184.4	-23.4	
		4-30-68	185.4	-24.4	
		6-30-68	187.4	-26.4	
		8-30-68	190.4	-29.4	
02S/12W-08K01S	157.5	10-31-67	163.0	-5.5	1101
		11-30-67	157.0	.5	
		12-31-67	155.0	2.5	
		1-31-68	155.0	2.5	
		2-29-68	153.0	4.5	
		3-31-68	153.0	4.5	
		4-30-68	153.0	4.5	
		5-31-68	152.0	5.5	
		6-30-68	154.0	3.5	
		7-31-68	153.0	4.5	
		8-31-68	156.0	1.5	
		9-30-68	162.0	-4.5	
02S/12W-08P01S	148.4	10-31-67	165.0	-16.6	1101
		12-31-67	161.0	-12.6	
		2-29-68	153.0	-4.6	
		4-30-68	156.0	-7.6	
		6-30-68	159.0	-10.6	
		8-31-68	164.0	-15.6	
02S/12W-09M01S	160.0	10-31-67	146.0	14.0	1101
		12-31-67	143.0	17.0	
		3-31-68	139.0	21.0	
		4-30-68	141.0	19.0	
		5-31-68	141.0	19.0	
		6-30-68	139.0	21.0	
		7-31-68	141.0	19.0	
		8-31-68	141.0	19.0	
		9-30-68	147.0	13.0	
02S/12W-09M02S	160.0	10-31-67	139.6	20.4	1101
		12-31-67	134.6	25.4	
		1-31-68	132.6	27.4	
		2-29-68	133.6	26.4	
		4-30-68	133.6	26.4	
		6-30-68	137.6	22.4	
		8-31-68	137.6	22.4	
02S/12W-10J01S	193.1	10-31-67	89.0	104.1	1101
		11-30-67	85.0	108.1	
		12-31-67	85.0	108.1	
		1-31-68	84.0	109.1	
		2-29-68	84.0	109.1	
		3-31-68	85.0	108.1	
		4-30-68	84.0	109.1	
		5-31-68	86.0	107.1	
		6-30-68	88.0	105.1	
		7-31-68	87.0	106.1	
		8-31-68	93.0	100.1	
		9-30-68	93.0	100.1	
02S/12W-10K03S	193.0	10-31-67	100.0	93.0	1101
		12-31-67	97.0	96.0	
		1-31-68	97.0	96.0	
		2-29-68	93.0	100.0	
		4-30-68	95.0	98.0	
		6-30-68	96.0	97.0	
02S/12W-10Q02S	187.0	10-02-67	93.9	93.1	1733
		10-09-67	93.4	93.6	
		10-16-67	93.1	93.9	
		10-23-67	92.7	94.3	
		10-30-67	92.5	94.5	
		11-06-67	92.1	94.9	
		11-13-67	91.9	95.1	
		11-20-67	91.1	95.9	
		11-27-67	90.1	96.9	
		12-04-67	89.5	97.5	
		12-11-67	90.3	96.7	
		12-18-67	89.7	97.3	
		12-26-67	89.4	97.6	
		1-01-68	90.7	96.3	
		1-08-68	90.3	96.7	
		1-15-68	90.0	97.0	
		1-22-68	86.8	100.2	

COASTAL PL OF LA CO HYDRO SUBUNIT U-05.A0
CENTRAL HYDRO SUBAREA

STATE WELL NUMBER	GROUND SURFACE ELEVATION IN FEET	DATE	GROUND SURFACE TO WATER SURFACE IN FEET	WATER SURFACE ELEVATION IN FEET	AGENCY SUPPLYING DATA U-05.A5
02S/12W-10Q02S (CONT.)	187.0	1-29-68	86.7	100.3	1733
		2-05-68	88.6	98.4	
		2-12-68	88.0	99.0	
		2-19-68	88.6	98.4	
		2-26-68	89.2	97.8	
		3-04-68	89.6	97.4	
		3-11-68	89.2	97.8	
		3-18-68	87.9	99.1	
		3-25-68	88.9	98.1	
		4-01-68	89.8	97.2	
		4-08-68	89.4	97.6	
		4-15-68	89.4	97.6	
		4-22-68	89.5	97.5	
		4-22-68	89.5	97.5	
		4-29-68	89.6	97.4	
		5-06-68	89.7	97.3	
		5-12-68	90.5	96.5	
		5-13-68	90.1	96.9	
		5-28-68	90.5	96.5	
		6-03-68	90.1	96.9	
		6-10-68	90.1	96.9	
		6-17-68	90.7	96.3	
		6-24-68	91.6	95.4	
		6-27-68	91.6	95.4	
		7-01-68	91.1	95.9	
		7-08-68	91.1	95.9	
		7-15-68	91.2	95.8	
		7-22-68	89.7	97.3	
		7-29-68	89.8	97.2	
		8-05-68	90.7	96.3	
		8-12-68	91.4	95.6	
		8-19-68	93.9	93.1	
		8-26-68	95.6	91.4	
		9-02-68	96.6	90.4	
		9-09-68	97.1	89.9	
		9-16-68	97.2	89.8	
		9-23-68	96.8	90.2	
		9-30-68	96.5	90.5	
02S/12W-11R03S	179.0	10-23-67	36.6	142.4	1101
		11-27-67	35.0	144.0	
		12-26-67	(1)		
		1-29-68	(1)		
		2-26-68	(1)		
		3-25-68	35.6	143.4	
		4-23-68	(1)		
		5-27-68	(1)		
		6-24-68	53.1(4)	125.9	
		7-22-68	(1)		
		8-26-68	48.7	130.3	
		9-23-68	(1)		
02S/12W-12A01S	185.0	10-18-67	15.0(5)	170.0	1101
		11-16-67	16.0(5)	169.0	
		12-15-67	12.0(5)	173.0	
		2-14-68	13.0(5)	172.0	
		3-19-68	14.0(5)	171.0	
		4-20-68	17.0(5)	168.0	
		5-15-68	13.0(5)	172.0	
		6-15-68	16.0(5)	169.0	
		7-16-68	16.0(5)	169.0	
		8-15-68	19.0(5)	166.0	
		9-18-68	21.0(5)	164.0	
02S/12W-12A03S	185.0	11-06-67	7.8	177.2	1101
		4-10-68	(3)		
02S/12W-12A05S	186.0	10-18-67	18.0(5)	168.0	1101
		11-16-67	18.0(5)	168.0	
		12-15-67	15.0(5)	171.0	
		1-15-68	16.0(5)	170.0	
		2-14-68	15.0(5)	171.0	
		3-19-68	16.0(5)	170.0	
		4-20-68	18.0(5)	168.0	
		5-15-68	16.0(5)	170.0	
		6-15-68	19.0(5)	167.0	
		7-16-68	18.0(5)	168.0	
		8-15-68	22.0(5)	164.0	
		9-18-68	22.0(5)	164.0	
02S/12W-12E02S	200.0	10-21-67	50.0(5)	150.0	1101
		11-08-67	56.0(5)	144.0	
		12-21-67	(5)		
		1-02-68	52.0(5)	148.0	
		2-03-68	59.0(5)	141.0	
		3-01-68	52.0(5)	148.0	
		4-05-68	41.0(5)	159.0	
		5-04-68	44.0(5)	156.0	
		6-01-68	48.0(5)	152.0	
		7-21-68	55.0(5)	145.0	
		8-21-68	54.0(5)	146.0	
		9-21-68	43.0(5)	157.0	
02S/12W-12E05S	200.0	10-22-67	76.0(5)	124.0	1101
		11-22-67	74.0(5)	126.0	
		12-21-67	68.0(5)	132.0	
		1-06-68	69.0(5)	131.0	
		2-01-68	69.0(5)	131.0	

See page 113 for key to terms & abbreviations

TABLE C-1 (Cont.)

GROUND WATER LEVELS AT WELLS

L A SAN GABRIEL RIVER HYDRO UNIT U-05.00

COASTAL PL OF LA CO HYDRO SUBUNIT U-05.A0
CENTRAL HYDRO SUBAREA U-05.A5

STATE WELL NUMBER	GROUND SURFACE ELEVATION IN FEET	DATE	GROUND SURFACE TO WATER SURFACE IN FEET	WATER SURFACE ELEVATION IN FEET	AGENCY SUPPLYING DATA
02S/12W-12E05S (CONT.)	200.0	3-02-68	68.0(5)	132.0	1101
		4-03-68	70.0(5)	130.0	
		5-03-68	72.0(5)	128.0	
		6-02-68	76.0(5)	124.0	
		7-17-68	83.0(5)	117.0	
		8-22-68	89.0(5)	111.0	
		9-23-68	92.0(5)	108.0	
02S/12W-12E06S	205.0	10-21-67	76.0(5)	129.0	1101
		11-23-67	70.0(5)	135.0	
		12-19-67	68.0(5)	137.0	
		1-03-68	72.0(5)	133.0	
		2-02-68	74.0(5)	131.0	
		3-01-68	75.0(5)	130.0	
		4-01-68	78.0(5)	127.0	
		5-02-68	75.0(5)	130.0	
		6-03-68	76.0(5)	129.0	
		7-21-68	84.0(5)	121.0	
		8-22-68	79.0(5)	126.0	
		9-21-68	90.0(5)	115.0	
02S/12W-12F04S	177.0	10-23-67	13.3	163.7	1101
		11-28-67	14.5	162.5	
		12-26-67	13.4	163.6	
		1-22-68	14.9	162.1	
		2-26-68	14.6	162.4	
		3-25-68	14.0	163.0	
		4-22-68	14.1	162.9	
		5-27-68	11.6(3)	165.4	
		6-25-68	14.5	162.5	
		8-26-68	20.3	156.7	
		9-23-68	23.2	153.8	
02S/12W-12M02S	211.0	10-21-67	83.0(5)	128.0	1101
		11-19-67	71.0(5)	140.0	
		12-22-67	69.0(5)	142.0	
		1-01-68	70.0(5)	141.0	
		2-03-68	70.0(5)	141.0	
		3-07-68	71.0(5)	140.0	
		4-01-68	73.0(5)	138.0	
		5-03-68	72.0(5)	139.0	
		6-10-68	74.0(5)	137.0	
		7-21-68	78.0(5)	133.0	
		8-19-68	83.0(5)	128.0	
		9-22-68	80.0(5)	131.0	
02S/12W-12N01S	173.0	10-18-67	21.5(5)	151.5	1101
		11-16-67	18.5(5)	154.5	
		12-15-67	19.5(5)	153.5	
		1-15-68	19.5(5)	153.5	
		2-14-68	18.5(5)	154.5	
		3-19-68	27.5(5)	145.5	
		4-20-68	21.5(5)	151.5	
		5-15-68	21.5(5)	151.5	
		6-15-68	21.5(5)	151.5	
		7-16-68	21.5(5)	151.5	
		8-15-68	26.5(5)	146.5	
		9-18-68	30.5(5)	142.5	
02S/12W-12R01S	181.0	10-23-67	28.5	152.5	1733
		11-27-67	26.6	154.4	
		12-26-67	25.7	155.3	
		1-22-68	25.9	155.1	
		4-22-68	27.3	153.7	
		6-21-68	28.4	152.6	
		6-24-68	28.5	152.5	
		7-22-68	29.5	151.5	
		8-26-68	36.3	144.7	
		9-23-68	35.3	145.7	
02S/12W-13B02S	177.0	10-23-67	26.1	150.9	1101
		11-28-67	20.0	157.0	
		12-26-67	21.6	155.4	
		1-22-68	21.9	155.1	
		2-26-68	23.0	154.0	
		3-25-68	22.2	154.8	
		4-22-68	23.7	153.3	
		5-27-68	23.6	153.4	
		6-25-68	25.1	151.9	
		7-22-68	27.2	149.8	
		8-26-68	35.0	142.0	
		8-26-68	35.0	142.0	
		9-23-68	32.6	144.4	
02S/12W-13C01S	170.0	10-23-67	16.2	153.8	1101
		11-27-67	12.6	157.4	
		12-26-67	14.1	155.9	
		1-22-68	159.9	10.1	
		3-25-68	15.9	154.1	
		4-22-68	17.2	152.8	
		5-27-68	9.8	160.2	
		6-24-68	14.9	155.1	
		9-23-68	27.5	142.5	
02S/12W-13D07S	169.0	11-06-67	(1)		1101
		11-13-67	(1)		
		8-20-68	(7)		

COASTAL PL OF LA CO HYDRO SUBUNIT U-05.A0
CENTRAL HYDRO SUBAREA U-05.A5

STATE WELL NUMBER	GROUND SURFACE ELEVATION IN FEET	DATE	GROUND SURFACE TO WATER SURFACE IN FEET	WATER SURFACE ELEVATION IN FEET	AGENCY SUPPLYING DATA
02S/12W-13E01S	177.0	10-02-67	15.9	161.1	1101
		10-02-67	16.0	161.0	1733
		10-06-67	13.1	163.9	1101
		10-09-67	11.4	165.6	
		10-09-67	11.4	165.6	1733
		10-13-67	16.1	160.9	1101
		10-16-67	19.4	157.6	
		10-16-67	19.4	157.6	1733
		10-20-67	13.7	163.3	1101
		10-23-67	15.8	161.2	
		10-23-67	15.8	161.2	1733
		10-27-67	19.2	157.8	1101
		10-30-67	20.7	156.3	
		10-30-67	10.8	166.2	1733
		11-03-67	15.1	161.9	1101
		11-06-67	19.3	157.7	
		11-06-67	19.1	157.9	1733
		11-10-67	12.4	164.6	1101
		11-13-67	17.2	159.8	
		11-13-67	17.3	159.7	1733
		11-20-67	11.2	165.8	1101
		11-20-67	11.1	165.9	1733
		11-24-67	11.4	165.6	1101
		11-27-67	15.4	161.6	
		11-27-67	15.8	161.2	1733
		12-01-67	13.3	163.7	1101
		12-04-67	16.5	160.5	
		12-04-67	16.5	160.5	1733
		12-08-67	18.1	158.9	1101
		12-11-67	20.2	156.8	
		12-11-67	20.1	156.9	1733
		12-15-67	16.3	160.7	1101
		12-18-67	14.8	162.2	1733
		12-19-67	13.0	164.0	1101
		12-26-67	18.2	158.8	
		12-26-67	18.3	158.7	1733
		12-29-67	20.9	156.1	1101
		1-01-68	12.9	164.1	1733
		1-02-68	12.6	164.4	1101
		1-08-68	18.2	158.8	1733
		1-12-68	13.1	163.9	1101
		1-15-68	15.2	161.8	
		1-15-68	15.1	161.9	1733
		1-19-68	18.6	158.4	1101
		1-22-68	12.5	164.5	1733
		1-22-68	12.5	164.5	
		1-26-68	15.9	161.1	1101
		1-29-68	17.9	159.1	
		1-29-68	18.0	159.0	1733
		2-02-68	13.5	163.5	1101
		2-05-68	16.8	160.2	
		2-05-68	16.8	160.2	1733
		2-12-68	17.3	159.7	
		2-13-68	17.5	159.5	1101
		2-19-68	19.4	157.6	
		2-19-68	19.4	157.6	1733
		2-26-68	20.3	156.7	
		3-04-68	13.0	164.0	1101
		3-04-68	13.0	164.0	1733
		3-11-68	14.3	162.7	1101
		3-11-68	14.8	162.2	1733
		3-18-68	13.8	163.2	1101
		3-18-68	13.8	163.2	1733
		3-25-68	19.5	157.5	1101
		3-25-68	19.4	157.6	1733
		4-01-68	25.2	151.8	
		4-08-68	16.2	160.8	
		4-15-68	14.7	162.3	
		4-22-68	20.0	157.0	1101
		4-22-68	20.0	157.0	1733
		4-29-68	15.5	161.5	
		5-06-68	22.6	154.4	
		5-13-68	18.5	158.5	
		5-21-68	21.8	155.2	
		5-27-68	12.3	164.7	1101
		5-28-68	12.7	164.3	1733
		6-03-68	20.8	156.2	
		6-10-68	14.7	162.3	
		6-17-68	23.2	153.8	
		6-24-68	18.0	159.0	1101
		6-24-68	16.6	160.4	1733
		7-01-68	17.1	159.9	
		7-08-68	19.6	157.4	
		7-15-68	20.5	156.5	
		7-22-68	25.1	151.9	
		7-29-68	30.8	146.2	
		8-05-68	34.7	142.3	
		8-12-68	34.3	142.7	
		8-19-68	37.9	139.1	
		8-26-68	42.0	135.0	1101
		8-26-68	42.3	134.7	1733
		9-02-68	45.0	132.0	
		9-09-68	43.7	133.3	
		9-16-68	17.9	159.1	
		9-23-68	27.6	149.4	1101
		9-23-68	30.9	146.1	1733
		9-30-68	14.2	162.8	

See page 113 for key to terms & abbreviations

TABLE C-1 (Cont.)

GROUND WATER LEVELS AT WELLS

L A SAN GABRIEL RIVER HYDRO UNIT U-05.00

COASTAL PL OF LA CO HYDRO SUBUNIT U-05.A0
CENTRAL HYDRO SUBAREA U-05.A5

STATE WELL NUMBER	GROUND SURFACE ELEVATION IN FEET	DATE	GROUND SURFACE TO WATER SURFACE IN FEET	WATER SURFACE ELEVATION IN FEET	AGENCY SUPPLYING DATA
02S/12W-13E02S	169.7	11-27-67	9.9	159.8	1101
		12-26-67	12.4	157.3	
		1-22-68	6.3	163.4	
		3-25-68	13.6	156.1	
		4-22-68	15.2	154.5	
		5-27-68	4.7	165.0	
		6-24-68	11.9	157.8	
		8-26-68	37.1	132.6	
		9-23-68	18.4	151.3	
02S/12W-13F06S	167.0	10-02-67	12.1	154.9	1101
		10-06-67	9.9	157.1	
		10-09-67	6.6	160.4	
		10-13-67	13.4	153.6	
		10-16-67	16.9	150.1	
		10-20-67	10.2	156.8	
		10-23-67	15.7	151.3	
		10-27-67	18.4	148.6	
		10-30-67	5.9	161.1	
		11-03-67	13.1	153.9	
		11-06-67	16.9	150.1	
		11-10-67	7.3	159.7	
		11-13-67	13.2	153.8	
		11-20-67	6.8	160.2	
		11-24-67	7.7	159.3	
		11-27-67	10.9	156.1	
		12-01-67	9.2	157.8	
		12-04-67	11.9	155.1	
		12-08-67	16.3	150.7	
		12-11-67	17.9	149.1	
		12-15-67	17.5	149.5	
		12-19-67	8.7	158.3	
		12-26-67	13.1	153.9	
		12-29-67	16.6	150.4	
		1-02-68	7.3	159.7	
		1-08-68	14.2	152.8	
		1-12-68	7.7	159.3	
		1-15-68	10.9	156.1	
		1-19-68	15.8	151.2	
		1-22-68	7.1	159.9	
		1-26-68	8.2	158.8	
		1-29-68	13.9	153.1	
		2-02-68	8.4	158.6	
		2-05-68	12.3	154.7	
		2-13-68	9.9	157.1	
		2-19-68	13.0	154.0	
		3-04-68	7.6	159.4	
		3-11-68	10.1	156.9	
		3-18-68	8.8	158.2	
		3-25-68	15.1	151.9	
		4-22-68	17.5	149.5	
		5-27-68	5.3	161.7	
		6-24-68	11.0	156.0	
		8-26-68	34.8	132.2	
		9-23-68	27.9	139.1	
02S/12W-13L05S	174.0	10-30-67	40.8	133.2	1101
		11-30-67	38.2	135.8	
		12-24-67	38.0	136.0	
		1-31-68	37.6	136.4	
		2-29-68	38.6	135.4	
		3-29-68	41.6	132.4	
		4-30-68	40.6	133.4	
		5-30-68	40.0	134.0	
		6-30-68	40.5	133.5	
		7-31-68	46.0	128.0	
		8-30-68	55.2	118.8	
		9-30-68	47.0	127.0	
02S/12W-13M01S	166.1	10-23-67	46.4	119.7	1101
		11-27-67	43.9	122.2	
		12-26-67	43.2	122.9	
		1-22-68	42.9	123.2	
		3-25-68	44.0	122.1	
		4-22-68	45.2	120.9	
		5-27-68	45.8	120.3	
		6-24-68	47.6	118.5	
		8-26-68	55.3	110.8	
		9-23-68	54.0	112.1	
02S/12W-13M02S	165.1	10-23-67	42.3	122.8	1101
		11-27-67	38.3	126.8	
		12-26-67	39.3	125.8	
		1-22-68	39.1	126.0	
		3-25-68	41.1	124.0	
		4-22-68	40.7	124.4	
		5-27-68	42.4	122.7	
		6-24-68	45.3	119.8	
		8-26-68	54.8	110.3	
		9-23-68	48.7	116.4	
02S/12W-13M03S	165.2	10-23-67	33.2	132.0	1101
		11-27-67	31.1	134.1	
		12-26-67	31.7	133.5	
		1-22-68	27.3	137.9	
		3-25-68	33.5	131.7	
		4-22-68	33.1	132.1	
		5-27-68	33.6	131.6	

COASTAL PL OF LA CO HYDRO SUBUNIT U-05.A0
CENTRAL HYDRO SUBAREA U-05.A5

STATE WELL NUMBER	GROUND SURFACE ELEVATION IN FEET	DATE	GROUND SURFACE TO WATER SURFACE IN FEET	WATER SURFACE ELEVATION IN FEET	AGENCY SUPPLYING DATA
02S/12W-13M03S (CONT.)	165.2	6-24-68	37.5	127.7	1101
		9-23-68	46.0	119.2	
02S/12W-13M04S	165.4	10-23-67	18.0	147.4	1101
		11-27-67	15.3	150.1	
		12-26-67	17.0	148.4	
		1-22-68	16.7	148.7	
		3-25-68	18.5	146.9	
		4-22-68	18.0	147.4	
		5-27-68	18.9	146.5	
		6-24-68	24.9	140.5	
		8-26-68	35.4	130.0	
		9-23-68	34.4	131.0	
02S/12W-14B08S	169.0	10-23-67	31.4	137.6	1101
		11-27-67	30.0	139.0	
		12-26-67	30.1	138.9	
		1-29-68	30.8	138.2	
		2-26-68	(1)		
		3-25-68	34.4	134.6	
		4-23-68	33.9	135.1	
		5-27-68	(1)		
		6-10-68	30.9	138.1	
		6-24-68	35.4	133.6	
		7-22-68	35.5	133.5	
		8-26-68	(7)		
		8-26-68	(1)		
		9-23-68	45.3	123.7	
02S/12W-14E01S	194.7	10-09-67	82.0	112.7	1101
		10-23-67	80.3	114.4	
		11-13-67	78.9	115.8	
		11-27-67	77.8	116.9	
		12-11-67	76.8	117.9	
		12-26-67	76.4	118.3	
		1-22-68	76.0	118.7	
		2-13-68	77.1	117.6	
		2-26-68	76.6	118.1	
		3-11-68	77.1	117.6	
		3-25-68	76.3	118.4	
		4-08-68	77.0	117.7	
		4-22-68	(6)		
02S/12W-14J01S	165.0	10-02-67	8.6	156.4	1101
		10-06-67	9.2	155.8	
		10-09-67	8.6	156.4	
		10-13-67	1.9	163.1	
		10-16-67	6.7	158.3	
		10-20-67	5.7	159.3	
		10-23-67	4.3	160.7	
		10-27-67	9.1	155.9	
		10-30-67	13.4	151.6	
		11-03-67	19.7	145.3	
		11-06-67	7.7	157.3	
		11-10-67	12.3	152.7	
		11-13-67	12.8	152.2	
		11-20-67	15.7	149.3	
		11-24-67	2.7	162.3	
		11-27-67	3.2	161.8	
		12-01-67	1.7	163.3	
		12-04-67	5.2	159.8	
		12-08-67	2.3	162.7	
		12-11-67	6.9	158.1	
		12-15-67	11.9	153.1	
		12-19-67	1.5	163.5	
		12-26-67	8.0	157.0	
		12-29-67	9.1	155.9	
		1-02-68	8.8	156.2	
		1-08-68	5.0	160.0	
		1-12-68	7.2	157.8	
		1-15-68	2.7	162.3	
		1-19-68	7.8	157.2	
		1-22-68	10.9	154.1	
		1-26-68	2.4	162.6	
		1-29-68	4.0	161.0	
		2-02-68	9.4	155.6	
		2-05-68	3.8	161.2	
		2-13-68	12.6	152.4	
		2-19-68	9.4	155.6	
		3-04-68	17.1	147.9	
		3-11-68	2.6	162.4	
		3-18-68	7.4	157.6	
		3-25-68	11.4	153.6	
		4-22-68	3.6	161.4	
		5-27-68	12.1	152.9	
		6-24-68	15.7	149.3	
02S/12W-14J03S	168.1	10-02-67	8.8	159.3	1101
		10-06-67	12.2	155.9	
		10-09-67	8.8	159.3	
		10-13-67	4.0	164.1	
		10-16-67	9.5	158.6	
		10-20-67	11.4	156.7	
		10-23-67	5.8	162.3	
		10-27-67	11.7	156.4	
		10-30-67	10.7	157.4	
		11-03-67	5.9	162.2	
		11-06-67	11.1	157.0	

See page 113 for key to terms & abbreviations

TABLE C-1 (Cont.)

GROUND WATER LEVELS AT WELLS

L A SAN GABRIEL RIVER HYDRO UNIT U-05.00

COASTAL PL OF LA CO HYDRO SUBUNIT U-05.A0
CENTRAL HYDRO SUBAREA U-05.A5

STATE WELL NUMBER	GROUND SURFACE ELEVATION IN FEET	DATE	GROUND SURFACE TO WATER SURFACE IN FEET	WATER SURFACE ELEVATION IN FEET	AGENCY SUPPLYING DATA
02S/12W-14J03S (CONT.)	168.1	11-10-67	12.2	155.9	1101
		11-13-67	12.9	155.2	
		11-20-67	4.7	163.4	
		11-24-67	3.7	164.4	
		11-27-67	7.6	160.5	
		12-01-67	4.5	163.6	
		12-04-67	8.4	159.7	
		12-08-67	5.9	162.2	
		12-11-67	11.1	157.0	
		12-15-67	10.6	157.5	
		12-19-67	3.8	164.3	
		12-26-67	10.4	157.7	
		12-29-67	12.0	156.1	
		1-02-68	10.6	157.5	
		1-08-68	8.8	159.3	
		1-12-68	9.1	159.0	
		1-15-68	4.4	163.7	
		1-19-68	11.0	157.1	
		1-22-68	10.8	157.3	
		1-26-68	4.3	163.8	
		1-29-68	8.8	159.3	
		2-02-68	10.7	157.4	
		2-05-68	7.4	160.7	
		2-13-68	13.9	154.2	
		2-19-68	12.9	155.2	
		3-04-68	13.9	154.2	
		3-11-68	5.3	162.8	
		3-18-68	7.8	160.3	
		3-25-68	8.1	160.0	
		4-22-68	9.0	159.1	
		5-27-68	12.8	155.3	
		6-24-68	18.8	149.3	
		9-23-68	29.2	138.9	
02S/12W-14K02S	165.0	10-02-67	16.2	148.8	1101
		10-06-67	15.6	149.4	
		10-09-67	13.7	151.3	
		10-13-67	14.6	150.4	
		10-16-67	16.3	148.7	
		10-20-67	18.0	147.0	
		10-23-67	13.4	151.6	
		10-27-67	16.6	148.4	
		10-30-67	20.3	144.7	
		11-03-67	18.0	147.0	
		11-06-67	12.0	153.0	
		11-10-67	18.4	146.6	
		11-13-67	18.6	146.4	
		11-20-67	20.4	144.6	
		11-24-67	11.2	153.8	
		11-27-67	11.4	153.6	
		12-01-67	12.4	152.6	
		12-04-67	13.1	151.9	
		12-08-67	13.9	151.1	
		12-11-67	14.7	150.3	
		12-15-67	14.9	150.1	
		12-19-67	14.7	150.3	
		12-26-67	15.2	149.8	
		12-29-67	17.5	147.5	
		1-02-68	17.8	147.2	
		1-08-68	13.7	151.3	
		1-12-68	15.2	149.8	
		1-15-68	16.9	148.1	
		1-19-68	17.8	147.2	
		1-22-68	20.2	144.8	
		1-26-68	18.5	146.5	
		1-29-68	16.1	148.9	
		2-02-68	18.2	146.8	
		2-05-68	19.5	145.5	
		2-13-68	20.0	145.0	
		3-04-68	26.1	138.9	
		3-11-68	15.1	149.9	
		3-18-68	16.2	148.8	
		3-25-68	21.1	143.9	
		4-22-68	12.9	152.1	
		5-27-68	19.9	145.1	
		6-24-68	23.3	141.7	
		8-26-68	43.6	121.4	
		9-23-68	43.3	121.7	
02S/12W-14P01S	158.1	10-02-67	21.8	136.3	1101
		10-06-67	21.3	136.8	
		10-09-67	21.9	136.2	
		10-13-67	21.7	136.4	
		10-16-67	20.6	137.5	
		10-20-67	22.1	136.0	
		10-23-67	19.5	138.6	
		10-27-67	20.5	137.6	
		10-30-67	23.0	135.1	
		11-03-67	19.3	138.8	
		11-06-67	18.9	139.2	
		11-10-67	22.3	135.8	
		11-13-67	20.4	137.7	
		11-20-67	24.6	133.5	
		11-24-67	17.2	140.9	
		11-27-67	17.5	140.6	
		12-01-67	17.4	140.7	
		12-04-67	17.6	140.5	
		12-08-67	20.5	137.6	

COASTAL PL OF LA CO HYDRO SUBUNIT U-05.A0
CENTRAL HYDRO SUBAREA U-05.A5

STATE WELL NUMBER	GROUND SURFACE ELEVATION IN FEET	DATE	GROUND SURFACE TO WATER SURFACE IN FEET	WATER SURFACE ELEVATION IN FEET	AGENCY SUPPLYING DATA
02S/12W-14P01S (CONT.)	158.1	12-11-67	20.7	137.4	1101
		12-15-67	23.6	134.5	
		12-19-67	19.6	138.5	
		12-26-67	18.5	139.6	
		12-29-67	21.0	137.1	
		1-02-68	23.2	134.9	
		1-08-68	18.2	139.9	
		1-12-68	20.8	137.3	
		1-15-68	22.4	135.7	
		1-19-68	22.6	135.5	
		1-22-68	23.9	134.2	
		1-26-68	19.6	138.5	
		1-29-68	19.8	138.3	
		2-02-68	22.6	135.5	
		2-05-68	23.9	134.2	
		2-13-68	22.2	135.9	
		2-19-68	25.9	132.2	
		3-04-68	29.8	128.3	
		3-11-68	22.7	135.4	
		3-18-68	20.0	138.1	
		3-25-68	24.3	133.8	
		4-22-68	19.0	139.1	
		5-27-68	25.0	133.1	
		6-24-68	29.3	128.8	
		8-26-68	47.2	110.9	
		9-23-68	42.5	115.6	
02S/12W-14Q04S	151.7	10-02-67	16.1	135.6	1101
		10-06-67	19.9	131.8	
		10-09-67	20.8	130.9	
		10-13-67	13.8	137.9	
		10-16-67	13.2	138.5	
		10-20-67	18.7	133.0	
		10-23-67	18.9	132.8	
		10-27-67	20.0	131.7	
		10-30-67	19.0	132.7	
		11-03-67	18.2	133.5	
		11-06-67	17.0	134.7	
		11-10-67	20.5	131.2	
		11-13-67	16.3	135.4	
		11-20-67	22.3	129.4	
		11-24-67	12.3	139.4	
		11-27-67	13.0	138.7	
		12-01-67	13.1	138.6	
		12-04-67	12.8	138.9	
		12-08-67	16.5	135.2	
		12-11-67	15.4	136.3	
		12-15-67	12.9	138.8	
		12-19-67	13.1	138.6	
		12-26-67	15.2	136.5	
		12-29-67	18.3	133.4	
		1-02-68	20.4	131.3	
		1-08-68	13.4	138.3	
		1-12-68	17.0	134.7	
		1-15-68	16.8	134.9	
		1-19-68	17.6	134.1	
		1-22-68	20.4	131.3	
		1-26-68	15.5	136.2	
		1-29-68	14.2	137.5	
		2-02-68	18.2	133.5	
		2-05-68	17.6	134.1	
		2-13-68	20.0	131.7	
		2-19-68	22.6	129.1	
		3-04-68	27.6	124.1	
		3-11-68	14.8	136.9	
		3-18-68	14.2	137.5	
		3-25-68	18.5	133.2	
		4-22-68	14.7	137.0	
		5-27-68	23.2	128.5	
		6-24-68	26.1	125.6	
		8-26-68	53.7	98.0	
		9-23-68	41.7	110.0	
02S/12W-14R06S	162.2	10-02-67	11.2	151.0	1101
		10-06-67	15.0	147.2	
		10-09-67	17.1	145.1	
		10-13-67	7.3	154.9	
		10-16-67	9.4	152.8	
		10-20-67	14.8	147.4	
		10-23-67	16.0	146.2	
		10-27-67	16.3	145.9	
		10-30-67	17.7	144.5	
		11-03-67	12.9	149.3	
		11-06-67	13.2	149.0	
		11-10-67	16.6	145.6	
		11-13-67	12.7	149.5	
		11-20-67	15.7	146.5	
		11-24-67	7.4	154.8	
		11-27-67	9.6	152.6	
		12-01-67	9.6	152.6	
		12-04-67	9.4	152.8	
		12-08-67	11.5	150.7	
		12-11-67	11.7	150.5	
		12-15-67	12.8	149.4	
		12-19-67	9.5	152.7	
		12-26-67	11.3	150.9	
		12-29-67	14.5	147.7	
		1-02-68	14.7	147.5	

See page 113 for key to terms & abbreviations

TABLE C-1 (Cont.)

GROUND WATER LEVELS AT WELLS

L A SAN GABRIEL RIVER HYDRO UNIT U-05.00

COASTAL PL OF LA CO HYDRO SUBUNIT U-05.A0
CENTRAL HYDRO SUBAREA U-05.A5

STATE WELL NUMBER	GROUND SURFACE ELEVATION IN FEET	DATE	GROUND SURFACE TO WATER SURFACE IN FEET	WATER SURFACE ELEVATION IN FEET	AGENCY SUPPLYING DATA
02S/12W-14R06S (CONT.)	162.2	1-08-68	9.5	152.7	1101
		1-12-68	12.3	149.9	
		1-15-68	10.8	151.4	
		1-19-68	12.8	149.4	
		1-22-68	15.2	147.0	
		1-26-68	9.9	152.3	
		1-29-68	10.1	152.1	
		2-02-68	14.0	148.2	
		2-05-68	11.7	150.5	
		2-13-68	16.8	145.4	
		2-19-68	17.6	144.6	
		3-04-68	20.6	141.6	
		3-11-68	9.2	153.0	
		3-18-68	9.8	152.4	
		3-25-68	13.5	148.7	
		4-22-68	10.5	151.7	
		5-27-68	18.3	143.9	
		6-24-68	21.4	140.8	
02S/12W-15J03S	187.0	11-08-67	91.8	95.2	1101
		4-15-68	74.5(6)	112.5	
02S/12W-15N01S	157.9	11-08-67	86.2	71.7	1101
		4-15-68	80.4	77.5	
02S/12W-15Q01S	176.0	10-23-67	82.8	93.2	1101
		11-27-67	79.8	96.2	
		12-26-67	77.9	98.1	
		1-22-68	76.8	99.2	
		2-26-68	(7)		
		3-25-68	78.0	98.0	
		4-22-68	76.3	99.7	
		5-27-68	76.5	99.5	
		6-25-68	76.2	99.8	
		9-24-68	(9)		
02S/12W-16001S	181.7	10-23-67	162.7	19.0	1733
		11-27-67	150.3	31.4	
		12-26-67	147.7	34.0	
		1-22-68	146.4	35.3	
		4-22-68	151.4	30.3	
		5-28-68	158.0	23.7	
		6-24-68	164.3	17.4	
		7-22-68	165.7	16.0	
		8-26-68	159.6	22.1	
		9-23-68	162.8	18.9	
02S/12W-16F02S	143.4	10-05-67	101.2	42.2	1733
		10-26-67	102.1	41.3	
		11-16-67	95.1	48.3	
		12-07-67	94.0	49.4	
		12-27-67	97.1	46.3	
		1-18-68	98.2	45.2	
		2-08-68	100.1	43.3	
		2-29-68	105.1	38.3	
		3-21-68	107.2	36.2	1101
		4-11-68	96.8	46.6	1733
		5-02-68	96.7	46.7	
		6-13-68	104.4	39.0	
		7-25-68	109.2	34.2	
		8-15-68	105.6	37.8	
		9-05-68	105.0	38.4	
		9-23-68	109.0	34.4	
02S/12W-16H01S	159.5	10-31-67	110.0(5)	49.5	1101
		11-30-67	100.0(5)	59.5	
		12-31-67	100.0(5)	59.5	
		1-31-68	100.0(5)	59.5	
		2-29-68	99.0(5)	60.5	
		3-31-68	101.0(5)	58.5	
		4-30-68	102.0(5)	57.5	
		5-31-68	104.0(5)	55.5	
		6-30-68	106.0(5)	53.5	
		7-31-68	105.0(5)	54.5	
		8-31-68	103.0(5)	56.5	
		9-30-68	111.0(5)	46.5	
02S/12W-16L01S	151.0	10-31-67	119.2(5)	31.8	1101
		12-31-67	109.2(5)	41.8	
		2-29-68	110.2(5)	40.8	
		4-30-68	112.2(5)	38.8	
		8-31-68	117.2(5)	33.8	
02S/12W-16N01S	141.0	10-23-67	109.4	31.6	1101
		11-27-67	(8)		
		12-26-67	(8)		
		1-22-68	102.2	38.8	
		2-26-68	101.4	39.6	
		3-25-68	101.1	39.9	
		4-22-68	101.9	39.1	
		5-27-68	103.9	37.1	
		6-25-68	106.5	34.5	
02S/12W-16Q01S	151.0	10-31-67	109.5	41.5	1101
		12-31-67	106.5	44.5	
		2-29-68	104.5	46.5	
		4-30-68	109.5	41.5	
		6-30-68	113.5	37.5	

COASTAL PL OF LA CO HYDRO SUBUNIT U-05.A0
CENTRAL HYDRO SUBAREA U-05.A5

STATE WELL NUMBER	GROUND SURFACE ELEVATION IN FEET	DATE	GROUND SURFACE TO WATER SURFACE IN FEET	WATER SURFACE ELEVATION IN FEET	AGENCY SUPPLYING DATA
02S/12W-16Q01S (CONT.)	151.0	8-31-68	110.5	40.5	1101
02S/12W-17C01S	144.1	10-31-67	203.9	-59.8	1101
		12-31-67	144.9	-.8	
		2-29-68	140.9	3.2	
		4-30-68	141.9	2.2	
		6-30-68	147.9	-3.8	
		8-31-68	146.9	-2.8	
02S/12W-17D02S	146.0	10-31-67	157.9	-11.9	1101
		12-31-67	149.9	-3.9	
		2-29-68	148.9	-2.9	
		4-30-68	156.9	-10.9	
		6-30-68	158.9	-12.9	
		8-31-68	159.9	-13.9	
02S/12W-17M01S	145.0	11-08-67	147.0	-2.0	1101
		4-15-68	141.4	3.6	
02S/12W-17Q01S	138.0	10-31-67	121.0(5)	17.0	1101
		11-30-67	123.0(5)	15.0	
		12-31-67	117.0(5)	21.0	
		1-31-68	115.0(5)	23.0	
		2-29-68	115.0(5)	23.0	
		3-31-68	117.0(5)	21.0	
		4-30-68	123.0(5)	15.0	
		5-31-68	121.0(5)	17.0	
		6-30-68	127.0(5)	11.0	
		7-31-68	129.0(5)	9.0	
		8-30-68	130.0(5)	8.0	
		9-30-68	131.0(5)	7.0	
02S/12W-19M01S	143.0	11-07-67	141.0	2.0	1101
		4-04-68	137.9	5.1	
02S/12W-20E02S	139.0	11-06-67	142.7	-3.7	1101
		4-15-68	137.4	1.6	
02S/12W-20K02S	133.0	10-31-67	124.2(5)	8.8	1101
		11-30-67	127.2(5)	5.8	
		12-31-67	124.2(5)	8.8	
		1-31-68	124.2(5)	8.8	
		2-29-68	124.2(5)	8.8	
		3-31-68	124.2(5)	8.8	
		4-30-68	124.2(5)	8.8	
		5-31-68	127.2(5)	5.8	
		7-31-68	127.2(5)	5.8	
		8-30-68	127.2(5)	5.8	
		9-30-68	127.2(5)	5.8	
02S/12W-20K03S	133.0	11-08-67	129.4	3.6	1101
		4-15-68	122.4	10.6	
02S/12W-20M03S	139.0	11-06-67	151.0	-12.0	1101
		4-15-68	150.5	-11.5	
02S/12W-20R01S	131.0	10-30-67	125.7(5)	5.3	1101
		11-28-67	129.7(5)	1.3	
		1-02-68	125.7(5)	5.3	
		2-26-68	128.7(5)	2.3	
		4-30-68	128.7(5)	2.3	
		6-03-68	127.7(5)	3.3	
		7-01-68	129.7(5)	1.3	
		9-03-68	138.7(5)	-7.7	
02S/12W-21B05S	151.2	10-31-67	118.4(6)	32.8	1101
		11-30-67	118.4(6)	32.8	
		12-31-67	118.4(6)	32.8	
		1-31-68	118.4(5)	32.8	
		2-29-68	118.4(5)	32.8	
		3-31-68	107.4(5)	43.8	
		4-30-68	107.4(5)	43.8	
		5-31-68	107.4(5)	43.8	
		6-30-68	107.4(5)	43.8	
		7-31-68	107.4(5)	43.8	
		8-30-68	107.4(5)	43.8	
		9-30-68	109.4(5)	41.8	
02S/12W-21G02S	151.2	10-31-67	103.6(5)	47.6	1101
		11-30-67	99.6(5)	51.6	
		12-31-67	96.6(5)	54.6	
		1-31-68	94.6(5)	56.6	
		2-29-68	94.6(5)	56.6	
		3-31-68	94.6(5)	56.6	
		4-30-68	94.6(5)	56.6	
		5-31-68	96.6(5)	54.6	
		7-31-68	99.6(5)	51.6	
		8-30-68	103.6(5)	47.6	
		9-30-68	105.6(5)	45.6	
02S/12W-21G03S	152.5	10-31-67	162.1(5)	-9.6	1101
		11-30-67	161.1(5)	-8.6	
		12-31-67	156.1(5)	-3.6	
		1-31-68	155.1(5)	-2.6	
		2-29-68	156.1(5)	-3.6	
		3-31-68	103.1(5)	49.4	
		4-30-68	105.1(5)	47.4	

See page 113 for key to terms & abbreviations

TABLE C-1 (Cont.)

GROUND WATER LEVELS AT WELLS

L A SAN GABRIEL RIVER HYDRO UNIT U-05.00

COASTAL PL OF LA CO HYDRO SUBUNIT U-05.A0
CENTRAL HYDRO SUBAREA U-05.A5

STATE WELL NUMBER	GROUND SURFACE ELEVATION IN FEET	DATE	GROUND SURFACE TO WATER SURFACE IN FEET	WATER SURFACE ELEVATION IN FEET	AGENCY SUPPLYING DATA
02S/12W-21G03S (CONT.)	152.5	5-31-68	105.1(5)	47.4	1101
02S/12W-21H01S	160.0	10-23-67	95.1	64.9	1101
		11-27-67	92.4	67.6	
		12-26-67	90.2	69.8	
		1-22-68	88.5	71.5	
		2-26-68	86.8	73.2	
		3-25-68	84.3	75.7	
		4-22-68	88.2	71.8	
		5-27-68	92.5	67.5	
		6-25-68	94.3	65.7	
		7-23-68	93.2	66.8	
		8-27-68	98.1	61.9	
		9-24-68	97.9	62.1	
02S/12W-21J01S	155.0	10-02-67	107.5(S)	47.5	1101
		10-30-67	105.5(S)	49.5	
		11-28-67	107.5(S)	47.5	
		1-02-68	99.5(S)	55.5	
		2-26-68	101.5(S)	53.5	
		4-02-68	99.5(S)	55.5	
		7-29-68	99.5(S)	55.5	
		9-03-68	107.5(S)	47.5	
02S/12W-21K02S	149.0	10-02-67	128.7(S)	20.3	1101
		10-30-67	127.7(S)	21.3	
		11-28-67	122.7(S)	26.3	
		1-02-68	120.7(S)	28.3	
		2-26-68	122.7(S)	26.3	
		4-02-68	123.7(S)	25.3	
		6-03-68	102.7(S)	46.3	
		7-01-68	101.7(S)	47.3	
		7-29-68	104.7(S)	44.3	
		9-03-68	108.7(S)	40.3	
02S/12W-21N01S	140.0	10-31-67	107.0	33.0	1101
		11-30-67	105.0	35.0	
		12-31-67	102.0	38.0	
		1-31-68	101.0	39.0	
		2-29-68	100.0	40.0	
		3-31-68	101.5	38.5	
		4-30-68	101.0	39.0	
		5-31-68	102.5	37.5	
		6-30-68	103.0	37.0	
		7-31-68	105.0	35.0	
		8-30-68	105.0	35.0	
		9-30-68	107.0	33.0	
02S/12W-21N02S	137.0	10-23-67	104.6	32.4	1101
		10-31-67	108.5	28.5	
		11-27-67	103.4	33.6	
		11-30-67	106.5	30.5	
		12-26-67	102.2	34.8	
		12-31-67	103.5	33.5	
		1-22-68	100.2	36.8	
		1-31-68	102.5	34.5	
		2-26-68	99.3	37.7	
		2-29-68	101.5	35.5	
		3-31-68	103.0	34.0	
		4-22-68	99.4	37.6	
		4-30-68	102.5	34.5	
		5-27-68	100.5	36.5	
		5-31-68	104.0	33.0	
		6-25-68	101.5	35.5	
		6-30-68	104.5	32.5	
		7-23-68	102.0	35.0	
		7-31-68	106.5	30.5	
		8-27-68	102.8	34.2	
		8-30-68	108.5	28.5	
		9-24-68	103.7	33.3	
		9-30-68	108.5	28.5	
02S/12W-21N03S	139.0	10-31-67	116.5	22.5	1101
		11-31-67	109.9	29.1	
		12-31-67	105.5	33.5	
		1-31-68	105.5	33.5	
		2-29-68	111.5	27.5	
		3-31-68	107.5	31.5	
		4-30-68	109.5	29.5	
		5-31-68	113.5	25.5	
		6-30-68	115.5	23.5	
		7-31-68	115.5	23.5	
		8-30-68	121.5	17.5	
		9-30-68	116.0	23.0	
02S/12W-21Q01S	147.0	10-09-67	100.1	46.9	1101
		10-23-67	110.8	36.2	
		11-13-67	97.7	49.3	
		11-27-67	96.2	50.8	
		12-11-67	95.0	52.0	
		12-26-67	93.4	53.6	
		1-09-68	93.1	53.9	
		1-22-68	92.6	54.4	
		2-13-68	92.0	55.0	
		2-26-68	92.4	54.6	
		3-11-68	92.3	54.7	
		3-25-68	91.9	55.1	

COASTAL PL OF LA CO HYDRO SUBUNIT U-05.A0
CENTRAL HYDRO SUBAREA U-05.A5

STATE WELL NUMBER	GROUND SURFACE ELEVATION IN FEET	DATE	GROUND SURFACE TO WATER SURFACE IN FEET	WATER SURFACE ELEVATION IN FEET	AGENCY SUPPLYING DATA
02S/12W-21Q01S (CONT.)	147.0	4-08-68	92.5	54.5	1101
		4-22-68	92.4	54.6	
		5-27-68	95.2	51.8	
		6-12-68	95.2	51.8	
		6-25-68	96.9	50.1	
		7-09-68	97.5	49.5	
		7-23-68	97.0	50.0	
		8-14-68	98.6	48.4	
		8-27-68	99.5	47.5	
		9-10-68	101.7	45.3	
		9-24-68	101.8	45.2	
02S/12W-22G01S	174.9	10-23-67	88.2	86.7	1101
		11-27-67	77.9	97.0	
		12-26-67	75.6	99.3	
		1-22-68	74.9	100.0	
		2-26-68	76.4	98.5	
		3-25-68	76.8	98.1	
		4-22-68	75.0	99.9	
		5-27-68	75.2	99.7	
		6-25-68	77.1	97.8	
		8-27-68	88.5	86.4	
		9-24-68	90.9	84.0	
02S/12W-22J01S	175.0	11-07-67	71.9	103.1	1101
		4-15-68	71.2	103.8	
02S/12W-23A01S	163.8	10-23-67	40.6	123.2	1101
		11-27-67	37.8	126.0	
		12-26-67	37.2	126.6	
		1-22-68	38.5	125.3	
		2-26-68	39.8	124.0	
		3-25-68	37.3	126.5	
		4-22-68	35.6	128.2	
		5-27-68	40.9	122.9	
		6-25-68	43.5	120.3	
		7-23-68	46.0	117.8	
		8-27-68	55.5	108.3	
		9-24-68	49.8	114.0	
02S/12W-23B04S	164.0	10-18-67	57.1(5)	106.9	1101
		11-16-67	58.1(5)	105.9	
		12-15-67	54.1(5)	109.9	
		1-15-68	56.1(5)	107.9	
		2-14-68	55.1(5)	108.9	
		3-19-68	52.1(5)	111.9	
		4-20-68	57.1(5)	106.9	
		5-15-68	56.1(5)	107.9	
		7-16-68	58.1(5)	105.9	
		8-15-68	67.1(5)	96.9	
		9-18-68	69.1(5)	94.9	
02S/12W-23B08S	161.0	10-18-67	56.0(5)	105.0	1101
		11-16-67	59.0(5)	102.0	
		12-15-67	55.0(5)	106.0	
		1-15-68	56.0(5)	105.0	
		2-14-68	56.0(5)	105.0	
		3-19-68	52.0(5)	109.0	
		4-20-68	57.0(5)	104.0	
		5-15-68	56.0(5)	105.0	
		8-15-68	67.0(5)	94.0	
		9-18-68	70.0(5)	91.0	
02S/12W-23E03S	158.0	10-02-67	29.6	128.4	1101
		10-06-67	23.3	134.7	
		10-09-67	30.9	127.1	
		10-13-67	32.7	125.3	
		10-16-67	25.1	132.9	
		10-20-67	30.7	127.3	
		10-23-67	31.2	126.8	
		10-27-67	23.9	134.1	
		10-30-67	29.1	128.9	
		11-03-67	31.4	126.6	
		11-06-67	29.5	128.5	
		11-10-67	30.7	127.3	
		11-13-67	29.5	128.5	
		11-20-67	34.4	123.6	
		11-24-67	28.5	129.5	
		11-27-67	28.8	129.2	
		12-01-67	30.2	127.8	
		12-04-67	29.7	128.3	
		12-08-67	33.0	125.0	
		12-11-67	31.5	126.5	
		12-15-67	34.1	123.9	
		12-19-67	35.7	122.3	
		12-26-67	29.4	128.6	
		12-29-67	29.1	128.9	
		1-02-68	31.4	126.6	
		1-08-68	25.2	132.8	
		1-12-68	31.5	126.5	
		1-15-68	33.2	124.8	
		1-19-68	29.1	128.9	
		1-22-68	30.6	127.4	
		1-26-68	34.0	124.0	
		1-29-68	32.5	125.5	
		2-02-68	33.7	124.3	
		2-05-68	34.4	123.6	
		2-13-68	31.3	126.7	

See page 113 for key to terms & abbreviations

TABLE C-1 (Cont.)

GROUND WATER LEVELS AT WELLS

L A SAN GABRIEL RIVER HYDRO UNIT U-05.00

COASTAL PL OF LA CO HYDRO SUBUNIT U-05.A0
CENTRAL HYDRO SUBAREA U-05.A5

STATE WELL NUMBER	GROUND SURFACE ELEVATION IN FEET	DATE	GROUND SURFACE TO WATER SURFACE IN FEET	WATER SURFACE ELEVATION IN FEET	AGENCY SUPPLYING DATA
02S/12W-23E03S (CONT.)	158.0	2-19-68	36.0	122.0	1101
		3-04-68	36.7	121.3	
		3-11-68	37.4	120.6	
		3-18-68	31.1	126.9	
		3-25-68	34.5	123.5	
		4-22-68	31.8	126.2	
		5-27-68	32.0	126.0	
		6-24-68	41.1	116.9	
		9-23-68	40.4	117.6	
02S/12W-23K01S	161.0	10-09-67	(9)		1101
		10-23-67	(9)		
		11-13-67	47.2	113.8	
		11-27-67	42.9	118.1	
		1-09-68	41.9	119.1	
		1-22-68	43.6	117.4	
		2-13-68	45.8	115.2	
		2-26-68	47.6	113.4	
		3-11-68	45.7	115.3	
		3-25-68	45.1	115.9	
		4-08-68	51.9	109.1	
		4-22-68	43.4	117.6	
		5-27-68	54.4	106.6	
		6-12-68	50.3	110.7	
		6-25-68	54.0	107.0	
		7-09-68	54.5	106.5	
		7-23-68	57.8	103.2	
		8-14-68	60.0	101.0	
		8-27-68	70.0(3)	91.0	
		9-10-68	58.7	102.3	
		9-24-68	56.7	104.3	
02S/12W-23H03S	142.0	10-02-67	21.8	120.2	1101
		10-06-67	11.5	130.5	
		10-09-67	18.8	123.2	
		10-13-67	25.1	116.9	
		10-16-67	12.3	129.7	
		10-20-67	16.8	125.2	
		10-23-67	16.6	125.4	
		10-27-67	8.7	133.3	
		10-30-67	13.7	128.3	
		11-03-67	14.3	127.7	
		11-06-67	13.9	128.1	
		11-10-67	11.0	131.0	
		11-13-67	14.4	127.6	
		11-20-67	15.9	126.1	
		11-24-67	10.7	131.3	
		11-27-67	12.4	129.6	
		12-01-67	13.5	128.5	
		12-04-67	14.9	127.1	
		12-08-67	10.9	131.1	
		12-11-67	14.6	127.4	
		12-15-67	20.6	121.4	
		12-19-67	23.0	119.0	
		12-26-67	13.6	128.4	
		12-29-67	12.3	129.7	
		1-02-68	16.5	125.5	
		1-08-68	15.9	126.1	
		1-12-68	19.4	122.6	
		1-15-68	22.4	119.6	
		1-19-68	14.5	127.5	
		1-22-68	15.9	126.1	
		1-26-68	22.0	120.0	
		1-29-68	18.7	123.3	
		2-02-68	21.9	120.1	
		2-05-68	23.9	118.1	
		2-13-68	18.0	124.0	
		2-19-68	25.3	116.7	
		3-04-68	20.9	121.1	
		3-11-68	21.6	120.4	
		3-18-68	17.5	124.5	
		3-25-68	22.3	119.7	
		4-22-68	15.8	126.2	
		5-27-68	6.9	135.1	
		6-24-68	32.8	109.2	
		9-23-68	18.3	123.7	
02S/12W-23M04S	138.4	10-23-67	(9)		1101
		11-27-67	(9)		
		12-26-67	(9)		
		1-22-68	-.3	138.7	
		3-25-68	.1	138.3	
		5-27-68	.0	138.4	
		6-24-68	.1	138.3	
		8-26-68	6.1	132.3	
		9-23-68	(9)		
02S/12W-23N02S	146.7	10-02-67	53.2	93.5	1101
		10-06-67	50.3	96.4	
		10-09-67	52.3	94.4	
		10-13-67	53.7	93.0	
		10-16-67	49.7	97.0	
		10-20-67	50.3	96.4	
		10-23-67	51.6	95.1	
		10-27-67	47.4	99.3	
		10-30-67	48.6	98.1	
		11-03-67	49.4	97.3	
		11-06-67	48.6	98.1	

COASTAL PL OF LA CO HYDRO SUBUNIT U-05.A0
CENTRAL HYDRO SUBAREA U-05.A5

STATE WELL NUMBER	GROUND SURFACE ELEVATION IN FEET	DATE	GROUND SURFACE TO WATER SURFACE IN FEET	WATER SURFACE ELEVATION IN FEET	AGENCY SUPPLYING DATA
02S/12W-23N02S (CONT.)	146.7	11-10-67	47.6	99.1	1101
		11-13-67	47.9	98.8	
		11-20-67	49.4	97.3	
		11-24-67	46.2	100.5	
		11-27-67	46.6	100.1	
		12-01-67	46.9	99.8	
		12-04-67	46.8	99.9	
		12-08-67	48.9	97.8	
		12-11-67	46.7	100.0	
		12-15-67	48.3	98.4	
		12-19-67	49.2	97.5	
		12-26-67	46.1	100.6	
		12-29-67	45.4	101.3	
		1-02-68	46.4	100.3	
		1-08-68	46.5	100.2	
		1-12-68	47.0	99.7	
		1-15-68	48.5	98.2	
		1-19-68	46.6	100.1	
		1-22-68	46.5	100.2	
		1-26-68	48.4	98.3	
		1-29-68	47.7	99.0	
		2-02-68	48.1	98.6	
		2-05-68	49.2	97.5	
		2-13-68	47.7	99.0	
		3-04-68	49.1	97.6	
		3-11-68	48.7	98.0	
		3-18-68	46.7	100.0	
		3-25-68	48.9	97.8	
		4-22-68	46.2	100.5	
		5-27-68	48.5	98.2	
		6-24-68	53.9	92.8	
		8-26-68	62.1	84.6	
		9-23-68	53.8	92.9	
02S/12W-23P04S	156.0	11-16-67	53.0	103.0	1101
		11-16-67	57.0(1)	99.0	
		1-29-68	52.0(1)	104.0	
		3-25-68	53.0(1)	103.0	
		5-14-68	53.0(5)	103.0	
		7-17-68	59.0(1)	97.0	
		9-25-68	62.0(1)	94.0	
02S/12W-24A05S	168.8	10-23-67	43.1	125.7	1101
		11-27-67	41.8	127.0	
		12-26-67	42.1	126.7	
		1-22-68	40.0	128.8	
		2-26-68	39.9	128.9	
		3-25-68	40.7	128.1	
		4-22-68	40.8	128.0	
		5-27-68	42.5	126.3	
		6-24-68	43.6	125.2	
		7-22-68	(9)		
		8-26-68	40.3	128.5	
		9-23-68	37.7	131.1	
02S/12W-24E06S	164.0	10-30-67	43.0	121.0	1101
		11-30-67	43.0	121.0	
		12-29-67	43.0	121.0	
		1-31-68	43.0	121.0	
		2-29-68	43.0	121.0	
		3-29-68	58.0	106.0	
		4-30-68	53.0	111.0	
		6-30-68	48.0(5)	116.0	
		7-30-68	48.0(5)	116.0	
		8-30-68	50.0(5)	114.0	
		9-30-68	41.0(5)	123.0	
02S/12W-24K01S	164.0	10-23-67	48.5	115.5	1101
		11-27-67	46.9	117.1	
		12-26-67	45.4	118.6	
		1-22-68	44.9	119.1	
		2-26-68	45.0	119.0	
		3-25-68	44.8	119.2	
		4-22-68	45.4	118.6	
		5-27-68	46.8	117.2	
		6-24-68	48.0	116.0	
		7-22-68	49.1	114.9	
		8-26-68	45.9	118.1	
		9-23-68	43.8	120.2	
02S/12W-24M03S	160.1	10-16-67	48.9	111.2	1733
		10-23-67	47.7	112.4	
		11-27-67	46.2	113.9	
		12-18-67	45.5	114.6	
		1-08-68	44.8	115.3	
		1-19-68	44.7	115.4	
		2-01-68	44.9	115.2	1101
		2-19-68	45.3	114.8	1733
		3-11-68	45.9	114.2	
		4-01-68	45.5	114.6	1101
		4-15-68	45.6	114.5	1733
		4-16-68	45.5	114.6	1101
		5-13-68	46.0	114.1	1733
		6-03-68	46.9	113.2	
		6-24-68	48.5	111.6	
		8-26-68	52.9	107.2	
		9-16-68	52.4	107.7	

See page 113 for key to terms & abbreviations

TABLE C-1 (Cont.)

GROUND WATER LEVELS AT WELLS

L A SAN GABRIEL RIVER HYDRO UNIT U-05.00

COASTAL PL OF LA CO HYDRO SUBUNIT U-05.A0
CENTRAL HYDRO SUBAREA U-05.A5

STATE WELL NUMBER	GROUND SURFACE ELEVATION IN FEET	DATE	GROUND SURFACE TO WATER SURFACE IN FEET	WATER SURFACE ELEVATION IN FEET	AGENCY SUPPLYING DATA
02S/12W-24M08S	159.2	10-05-67	48.8	110.4	1101
		10-09-67	48.4	110.8	
		10-12-67	48.1	111.1	
		10-13-67	47.8	111.4	
		10-16-67	47.4	111.8	
		10-19-67	47.1	112.1	
		10-20-67	47.1	112.1	
		10-23-67	46.9	112.3	
		10-26-67	46.5	112.7	
		10-27-67	46.4	112.8	
		10-30-67	46.5	112.7	
		11-02-67	46.3	112.9	
		11-03-67	46.3	112.9	
		11-06-67	46.0	113.2	
		11-09-67	45.8	113.4	
		11-10-67	45.9	113.3	
		11-13-67	45.7	113.5	
		11-16-67	45.7	113.5	
		11-20-67	45.7	113.5	
		11-22-67	45.3	113.9	
		11-24-67	44.8	114.4	
		11-27-67	44.6	114.6	
		11-30-67	44.4	114.8	
		12-01-67	44.3	114.9	
		12-04-67	44.1	115.1	
		12-08-67	44.1	115.1	
		12-11-67	44.0	115.2	
		12-11-67	44.0	115.2	
		12-19-67	43.6	115.6	
		12-29-67	43.1	116.1	
		1-02-68	43.3	115.9	
		1-08-68	(9)		
		1-08-68	(9)		
		1-11-68	42.9	116.3	
		1-12-68	42.9	116.3	
		1-15-68	42.9	116.3	
		1-18-68	42.9	116.3	
		1-19-68	43.0	116.2	
		1-22-68	43.1	116.1	
		1-25-68	42.9	116.3	
		1-26-68	43.0	116.2	
		1-29-68	43.1	116.1	
		2-01-68	42.9	116.3	
		2-02-68	42.9	116.3	
		2-05-68	43.1	116.1	
		2-08-68	43.0	116.2	
		2-13-68	43.0	116.2	
		2-15-68	43.0	116.2	
		2-19-68	43.5	115.7	
		2-21-68	43.7	115.5	
		2-29-68	44.5	114.7	
		3-04-68	44.8	114.4	
		3-07-68	44.8	114.4	
		3-11-68	44.4	114.8	
		3-18-68	43.7	115.5	
		3-25-68	43.6	115.6	
		3-28-68	43.7	115.5	
		4-04-68	43.9	115.3	
		4-11-68	44.9	114.3	
		4-18-68	44.5	114.7	
		4-18-68	44.5	114.7	
		4-22-68	44.4	114.8	
		4-25-68	44.5	114.7	
		5-02-68	44.5	114.7	
		5-09-68	45.1	114.1	
		5-16-68	45.5	113.7	
		5-23-68	45.6	113.6	
		5-27-68	46.2	113.0	
		5-30-68	46.3	112.9	
		6-06-68	45.7	113.5	
		6-13-68	45.9	113.3	
		6-20-68	47.0	112.2	
		6-24-68	47.8	111.4	
		6-27-68	47.9	111.3	
		7-05-68	47.6	111.6	
		7-18-68	48.2	111.0	
		7-25-68	49.4	109.8	
		8-01-68	50.5	108.7	
		8-08-68	51.1	108.1	
		8-15-68	51.7	107.5	
		8-15-68	51.7	107.5	
		8-22-68	51.9	107.3	
		8-26-68	52.8	106.4	
		8-29-68	53.0	106.2	
		9-05-68	53.3	105.9	
		9-12-68	52.4	106.8	
		9-19-68	51.7	107.5	
		9-23-68	51.0	108.2	
		9-26-68	50.6	108.6	
02S/12W-25A01S	155.4	10-23-67	48.1	107.3	1101
		11-27-67	46.0	109.4	
		12-26-67	43.9	111.5	
		1-22-68	43.9	111.5	
		2-26-68	43.2	112.2	
		3-25-68	42.6	112.8	
		4-22-68	43.7	111.7	
		5-27-68	44.4	111.0	

COASTAL PL OF LA CO HYDRO SUBUNIT U-05.A0
CENTRAL HYDRO SUBAREA U-05.A5

STATE WELL NUMBER	GROUND SURFACE ELEVATION IN FEET	DATE	GROUND SURFACE TO WATER SURFACE IN FEET	WATER SURFACE ELEVATION IN FEET	AGENCY SUPPLYING DATA
02S/12W-25A01S (CONT.)	155.4	6-24-68	45.8	109.6	1101
		7-22-68	47.4	108.0	
		8-26-68	36.5	118.9	
		9-23-68	34.7	120.7	
		9-28-68	24.9	130.5	
02S/12W-25C08S	153.0	10-23-67	52.5	100.5	1101
		11-27-67	50.5	102.5	
		12-26-67	48.9	104.1	
		1-22-68	49.2	103.8	
		2-26-68	48.8	104.2	
		3-25-68	48.9	104.1	
		4-22-68	49.0	104.0	
		5-27-68	50.9	102.1	
		6-24-68	51.8	101.2	
		7-22-68	53.1	99.9	
		8-26-68	52.1	100.9	
		9-23-68	50.0	103.0	
02S/12W-25E06S	154.0	11-16-67	58.0	96.0	1101
		1-29-68	57.0(5)	97.0	
		3-25-68	56.0(5)	98.0	
		5-14-68	58.0(5)	96.0	
		9-25-68	63.0(1)	91.0	
02S/12W-25E10S	156.0	10-30-67	78.0(5)	78.0	1101
		11-30-67	84.0(5)	72.0	
		12-29-67	63.0(5)	93.0	
		1-31-68	53.0(5)	103.0	
		2-29-68	55.0(5)	101.0	
		3-29-68	61.0(5)	95.0	
		4-30-68	68.0(5)	88.0	
		6-30-68	56.0(5)	100.0	
		7-31-68	58.0(5)	98.0	
		8-30-68	58.0(5)	98.0	
		9-30-68	57.0(5)	99.0	
02S/12W-25G01S	155.0	10-18-67	45.0(5)	110.0	1101
		11-16-67	42.0(5)	113.0	
		12-15-67	42.0(5)	113.0	
		1-15-68	40.0(5)	115.0	
		2-15-68	40.0(5)	115.0	
		3-19-68	40.0(5)	115.0	
		4-20-68	42.0(5)	113.0	
		5-15-68	42.0(5)	113.0	
		7-16-68	45.0(5)	110.0	
		8-15-68	41.0(5)	114.0	
		9-18-68	39.0(5)	116.0	
02S/12W-25G02S	155.0	10-19-67	51.0(5)	104.0	1101
		11-16-67	48.0(5)	107.0	
		12-15-67	47.0(5)	108.0	
		1-15-68	45.0(5)	110.0	
		2-14-68	45.0(5)	110.0	
		3-19-68	45.0(5)	110.0	
		4-20-68	47.0(5)	108.0	
		5-15-68	47.0(5)	108.0	
		6-15-68	49.0(5)	106.0	
		7-16-68	51.0(5)	104.0	
		8-15-68	47.0(5)	108.0	
		9-18-68	44.0(5)	111.0	
02S/12W-25M01S	152.0	10-02-67	65.5(5)	86.5	1101
		10-30-67	64.5(5)	87.5	
		11-28-67	68.5(5)	83.5	
		1-02-68	71.5(5)	80.5	
		2-26-68	72.5(5)	79.5	
		4-02-68	71.5(5)	80.5	
		4-30-68	99.5	52.5	
		6-03-68	101.5	50.5	
		7-01-68	99.5	52.5	
		7-29-68	93.5	58.5	
		9-03-68	93.5	58.5	
02S/12W-25M09S	151.0	10-23-67	63.8	87.2	1733
		11-27-67	60.5	90.5	
		12-26-67	59.4	91.6	
		1-22-68	60.6	90.4	
		4-22-68	59.7	91.3	
		5-28-68	66.0	85.0	
		6-24-68	63.2	87.8	
		7-22-68	64.3	86.7	
		8-26-68	64.0	87.0	
		9-23-68	64.1	86.9	
02S/12W-25P07S	146.0	10-23-67	(1)		1101
		11-27-67	55.8	90.2	
		12-26-67	(1)		
		1-22-68	53.8	92.2	
		2-26-68	54.0	92.0	
		3-25-68	53.9	92.1	
		4-22-68	55.3	90.7	
		5-27-68	54.4(4)	91.6	
		6-24-68	56.4	89.6	
		7-22-68	(1)		
		8-26-68	(1)		
		8-30-68	56.0	90.0	
		9-23-68	(1)		

See page 113 for key to terms & abbreviations

TABLE C-1 (Cont.)

GROUND WATER LEVELS AT WELLS

L A SAN GABRIEL RIVER HYDRO UNIT U-05.00

COASTAL PL OF LA CO HYDRO SUBUNIT U-05.A0
CENTRAL HYDRO SUBAREA U-05.A5

STATE WELL NUMBER	GROUND SURFACE ELEVATION IN FEET	DATE	GROUND SURFACE TO WATER SURFACE IN FEET	WATER SURFACE ELEVATION IN FEET	AGENCY SUPPLYING DATA
02S/12W-25Q05S	146.0	11-16-67	155.4	-9.4	1101
		1-29-68	119.4(1)	26.6	
		3-25-68	144.4(1)	1.6	
		5-14-68	183.4(1)	-37.4	
		7-17-68	174.4(1)	-28.4	
		9-25-68	180.4(1)	-34.4	
02S/12W-26E03S	145.0	10-02-67	67.0(5)	78.0	1101
		10-30-67	62.0(5)	83.0	
		11-28-67	67.0(5)	78.0	
		1-02-68	64.0(5)	81.0	
		2-26-68	65.0(5)	80.0	
		4-30-68	70.0(5)	75.0	
		6-03-68	67.0(5)	78.0	
		7-29-68	65.0(5)	80.0	
		9-03-68	83.0(5)	62.0	
02S/12W-26F01S	148.0	10-23-67	62.0	86.0	1101
		11-27-67	58.3	89.7	
		12-26-67	57.4	90.6	
		1-22-68	57.2	90.8	
		2-26-68	60.1	87.9	
		3-25-68	58.6	89.4	
		4-22-68	58.0	90.0	
		5-27-68	59.1	88.9	
		6-25-68	62.4	85.6	
		8-27-68	68.0	80.0	
		9-24-68	114.4	33.6	
02S/12W-26L02S	148.0	10-23-67	59.8	88.2	1101
		11-27-67	61.7	86.3	
		12-26-67	58.6	89.4	
		1-22-68	58.9	89.1	
		2-26-68	57.8	90.2	
		3-25-68	57.2	90.8	
		4-22-68	57.2	90.8	
		5-27-68	57.1	90.9	
		6-25-68	59.4	88.6	
		8-27-68	62.0	86.0	
		9-24-68	62.7	85.3	
02S/12W-26P06S	142.0	10-01-67	74.4	67.6	1101
		11-15-67	76.0(5)	66.0	
		12-15-67	77.0	65.0	
		1-15-68	77.0(5)	65.0	
		2-15-68	80.0(5)	62.0	
		3-01-68	83.4	58.6	
		3-21-68	70.4	71.6	
		4-15-68	70.0(5)	72.0	
		6-15-68	71.4	70.6	
		7-07-68	71.0(5)	71.0	
		8-21-68	76.4	65.6	
		9-07-68	75.0(5)	67.0	
02S/12W-26Q01S	141.0	10-02-67	77.0(5)	64.0	1101
		10-30-67	76.0(5)	65.0	
		11-28-67	73.0(5)	68.0	
		1-02-68	68.0(5)	73.0	
		2-26-68	72.0(5)	69.0	
		4-02-68	61.0(5)	80.0	
		4-30-68	63.0(5)	78.0	
		6-03-68	62.0(5)	79.0	
		7-01-68	61.0(5)	80.0	
		7-29-68	65.0(5)	76.0	
		9-03-68	67.0(5)	74.0	
02S/12W-26R05S	150.0	11-14-67	(4)		1101
02S/12W-27B02S	149.0	10-23-67	69.3	79.7	1101
		11-27-67	(8)		
		12-26-67	(8)		
		1-22-68	63.9(3)	85.1	
		2-26-68	66.2	82.8	
		3-25-68	64.7	84.3	
		4-22-68	63.9	85.1	
		5-27-68	65.9	83.1	
		6-25-68	68.9	80.1	
		7-23-68	(9)		
		8-27-68	77.1	71.9	
		9-24-68	75.0	74.0	
02S/12W-27B03S	149.0	11-08-67	71.6	77.4	1101
		4-15-68	63.0	86.0	
02S/12W-27C01S	156.0	10-23-67	83.3(4)	72.7	1101
		11-27-67	76.8(4)	79.2	
		12-26-67	77.1	78.9	
		1-22-68	74.8	81.2	
		2-26-68	76.3	79.7	
		3-25-68	74.9	81.1	
		4-22-68	74.0	82.0	
02S/12W-27F01S	141.4	10-23-67	72.5	68.9	1101
		11-27-67	71.7	69.7	
		12-11-67	69.2	72.2	
		12-26-67	68.2	73.2	
		1-02-68	67.8	73.6	

COASTAL PL OF LA CO HYDRO SUBUNIT U-05.A0
CENTRAL HYDRO SUBAREA U-05.A5

STATE WELL NUMBER	GROUND SURFACE ELEVATION IN FEET	DATE	GROUND SURFACE TO WATER SURFACE IN FEET	WATER SURFACE ELEVATION IN FEET	AGENCY SUPPLYING DATA
02S/12W-27F01S (CONT.)	141.4	1-12-68	67.5	73.9	1101
		1-15-68	67.3	74.1	
		1-19-68	67.3	74.1	
		1-22-68	66.9	74.5	
		1-26-68	66.7	74.7	
		1-29-68	67.0	74.4	
		2-02-68	67.7	73.7	
		2-05-68	67.1	74.3	
		2-13-68	67.2	74.2	
		2-13-68	67.1	74.3	
		2-19-68	67.5	73.9	
		3-04-68	68.4	73.0	
		3-11-68	68.6	72.8	
		3-18-68	67.8	73.6	
		3-25-68	67.6	73.8	
		4-22-68	66.3	75.1	
		5-27-68	66.7	74.7	
		6-24-68	68.2	73.2	
		8-26-68	74.0	67.4	
		9-23-68	75.8	65.6	
02S/12W-27G05S	139.0	11-12-67	(5)		1101
		11-15-67	76.0	63.0	
		1-17-68	(0)		
		4-16-68	74.0	65.0	
		6-01-68	(0)		
02S/12W-27H01S	146.0	10-30-67	110.0(5)	36.0	1101
		11-12-67	82.7	63.3	
		11-12-67	80.1	65.9	
		11-30-67	100.0(5)	46.0	
		12-30-67	100.0(5)	46.0	
		1-01-68	100.0(5)	46.0	
		2-01-68	86.0(5)	60.0	
		3-01-68	87.0(5)	59.0	
		4-01-68	89.0(5)	57.0	
		4-16-68	81.0	65.0	
		5-01-68	83.0(5)	63.0	
		7-01-68	87.0(5)	59.0	
02S/12W-27K02S	142.0	1-17-68	(0)		1101
02S/12W-27Q01S	137.0	10-23-67	77.2	59.8	1101
		11-27-67	75.1	61.9	
		12-26-67	71.9	65.1	
		1-22-68	72.0	65.0	
		2-26-68	72.8	64.2	
		3-25-68	72.4	64.6	
		4-22-68	72.6	64.4	
		5-27-68	75.8	61.2	
		6-25-68	77.8	59.2	
02S/12W-27Q03S	136.6	10-23-67	64.2	72.4	1101
		11-27-67	63.6	73.0	
		12-26-67	63.0	73.6	
		1-22-68	62.4	74.2	
		2-26-68	62.6	74.0	
		3-25-68	62.3	74.3	
		4-22-68	61.8	74.8	
		5-27-68	64.0	72.6	
		6-25-68	61.9	74.7	
		8-27-68	64.7	71.9	
		9-24-68	67.8	68.8	
02S/12W-28A04S	142.0	10-02-67	108.0(5)	34.0	1101
		10-30-67	103.0(5)	39.0	
		11-28-67	106.0(5)	36.0	
		1-02-68	116.0(5)	26.0	
		2-26-68	113.0(5)	29.0	
		4-01-68	110.0(5)	32.0	
		4-30-68	104.0(5)	38.0	
		6-03-68	102.0(5)	40.0	
		7-01-68	101.0(5)	41.0	
		7-29-68	108.0(5)	34.0	
		9-03-68	108.0(5)	34.0	
02S/12W-28Q01S	134.5	10-23-67	94.0	40.5	1101
		11-27-67	90.2	44.3	
		12-26-67	(2)		
		1-22-68	92.2	42.3	
		2-26-68	92.4	42.1	
		3-25-68	84.9	49.6	
		4-22-68	85.0	49.5	
		5-27-68	85.4	49.1	
		6-25-68	87.8	46.7	
		7-23-68	88.6	45.9	
		8-27-68	89.9	44.6	
		9-24-68	90.3	44.2	
02S/12W-28J06S	135.0	10-01-67	113.0(5)	22.0	1101
		10-30-67	108.0(1)	27.0	
		11-30-67	104.0(1)	31.0	
		12-30-67	103.0(1)	32.0	
		1-01-68	103.0(1)	32.0	
		2-01-68	106.0(1)	29.0	
		3-01-68	96.0(1)	39.0	
		4-01-68	100.0(1)	35.0	
		4-01-68	96.0(5)	39.0	

See page 113 for key to terms & abbreviations

TABLE C-1 (Cont.)

GROUND WATER LEVELS AT WELLS

L A SAN GABRIEL RIVER HYDRO UNIT U-05.00

COASTAL PL OF LA CO HYDRO SUBUNIT U-05.A0
CENTRAL HYDRO SUBAREA U-05.A5

STATE WELL NUMBER	GROUND SURFACE ELEVATION IN FEET	DATE	GROUND SURFACE TO WATER SURFACE IN FEET	WATER SURFACE ELEVATION IN FEET	AGENCY SUPPLYING DATA
02S/12W-28J06S (CONT.)	135.0	5-01-68	103.0(1)	32.0	1101
		7-01-68	113.0(1)	22.0	
02S/12W-28J07S	135.0	10-23-67	87.1	47.9	1101
		11-27-67	83.6	51.4	
		12-26-67	81.5	53.5	
		1-22-68	80.8	54.2	
		2-26-68	80.7	54.3	
		3-25-68	80.4	54.6	
		4-22-68	80.9	54.1	
		5-27-68	83.4	51.6	
		6-25-68	84.8	50.2	
		8-27-68	88.5	46.5	
		9-24-68	89.4	45.6	
02S/12W-28K01S	127.5	10-15-67	90.3(5)	37.2	1101
		11-15-67	89.3(5)	38.2	
		12-21-67	86.4(5)	41.1	
		1-15-68	85.3(5)	42.2	
		2-15-68	85.3(5)	42.2	
		3-15-68	84.3(5)	43.2	
		4-07-68	83.4	44.1	
		6-15-68	91.3(5)	36.2	
		7-15-68	94.3(5)	33.2	
		8-15-68	97.3(5)	30.2	
		9-07-68	99.3(5)	28.2	
02S/12W-28N03S	120.0	10-15-67	97.0(5)	23.0	1101
		11-15-67	104.0(5)	16.0	
		12-15-67	103.0(5)	17.0	
		1-15-68	93.0(5)	27.0	
		2-07-68	92.0(5)	28.0	
		3-07-68	92.0(5)	28.0	
		4-15-68	94.0(5)	26.0	
		5-07-68	96.0(5)	24.0	
		6-01-68	98.0(5)	22.0	
		7-15-68	99.0(5)	21.0	
		8-15-68	99.0(5)	21.0	
		9-07-68	98.3	21.7	
02S/12W-28O01S	129.0	10-30-67	89.0	40.0	1101
		11-30-67	85.0	44.0	
		12-30-67	85.0	44.0	
		1-01-68	83.0	46.0	
		2-01-68	84.0	45.0	
		3-01-68	83.0	46.0	
		4-01-68	85.0	44.0	
		5-01-68	85.0	44.0	
		7-01-68	91.0	38.0	
02S/12W-29A02S	128.3	11-08-67	113.5	14.8	1101
		11-08-67	113.5	14.8	
		4-15-68	102.4	25.9	
02S/12W-29A04S	130.0	11-08-67	108.0	22.0	1101
		11-08-67	108.0	22.0	
		4-15-68	(4)		
02S/12W-29J01S	122.0	10-15-67	100.0(5)	22.0	1101
		11-15-67	98.0(5)	24.0	
		12-15-67	95.0(5)	27.0	
		1-15-68	94.0(5)	28.0	
		2-15-68	93.0(5)	29.0	
		3-15-68	93.0(5)	29.0	
		4-15-68	93.0(5)	29.0	
		5-07-68	93.0(5)	29.0	
		7-15-68	100.0(5)	22.0	
		8-30-68	100.5	21.5	
		9-15-68	101.0(5)	21.0	
02S/12W-29K02S	121.4	11-08-67	DRY		1101
02S/12W-29M05S	118.0	10-27-67	112.0(5)	6.0	1101
		11-27-67	106.0(5)	12.0	
		12-27-67	101.0(5)	17.0	
		1-21-68	101.0(5)	17.0	
		2-07-68	103.0(5)	15.0	
		3-01-68	103.0(5)	15.0	
		4-15-68	102.0	16.0	
		6-07-68	103.0(5)	15.0	
		7-01-68	104.0(5)	14.0	
		8-21-68	111.0	7.0	
		9-07-68	106.0(5)	12.0	
02S/12W-29P06S	116.0	10-23-67	97.4	18.6	1733
		11-27-67	95.1	20.9	
		12-26-67	93.8	22.2	
		1-22-68	92.9	23.1	
		4-22-68	92.9	23.1	
		5-28-68	94.5	21.5	
		6-24-68	95.0	21.0	
		8-26-68	95.9	20.1	
		9-23-68	95.6	20.4	
02S/12W-30N01S	125.0	11-07-67	100.5	24.5	1101
		4-03-68	99.0	26.0	
02S/12W-31D01S	122.0	10-01-67	129.3(5)	-7.3	1101

COASTAL PL OF LA CO HYDRO SUBUNIT U-05.A0
CENTRAL HYDRO SUBAREA U-05.A5

STATE WELL NUMBER	GROUND SURFACE ELEVATION IN FEET	DATE	GROUND SURFACE TO WATER SURFACE IN FEET	WATER SURFACE ELEVATION IN FEET	AGENCY SUPPLYING DATA
02S/12W-31D01S (CONT.)	122.0	11-01-67	125.3(5)	-3.3	1101
		12-01-67	133.3(1)	-11.3	
		6-02-68	145.3(1)	-23.3	
		6-02-68	124.3(5)	-2.3	
		7-01-68	125.3(5)	-3.3	
		8-01-68	129.3(5)	-7.3	
		9-01-68	131.3(5)	-9.3	
02S/12W-31H01S	107.7	10-31-67	111.0	-3.3	5061
		11-30-67	109.0	-1.3	
		12-29-67	105.0	2.7	
		1-31-68	104.0	3.7	
		2-29-68	104.0	3.7	
		3-29-68	109.0	-1.3	
		4-30-68	107.0	.7	
		5-31-68	108.0	-.3	
		7-01-68	111.0	-3.3	
		8-01-68	116.0	-8.3	
		8-30-68	113.0	-5.3	
		9-30-68	109.0	-1.3	
02S/12W-31M02S	111.0	10-01-67	119.0(5)	-8.0	1101
		11-01-67	120.0(5)	-9.0	
		11-29-67	109.0	2.0	
		12-01-67	107.0(5)	4.0	
		1-01-68	107.0(5)	4.0	
		2-01-68	113.0	-2.0	
		3-01-68	112.0(5)	-1.0	
		4-01-68	110.0(5)	1.0	
		4-02-68	110.0	1.0	
		5-01-68	117.0(5)	-6.0	
		7-01-68	125.0(5)	-14.0	
		8-01-68	128.0(5)	-17.0	
		9-01-68	123.0(5)	-12.0	
02S/12W-31N01S	107.0	11-07-67	99.9	7.1	1101
		4-04-68	97.7	9.3	
02S/12W-33B01S	123.0	10-02-67	90.0(5)	33.0	1101
		10-30-67	95.0(5)	28.0	
		11-27-67	91.0(5)	32.0	
		1-02-68	89.0(5)	34.0	
		2-02-68	92.0(5)	31.0	
		4-01-68	90.0(5)	33.0	
		4-30-68	91.0(5)	32.0	
		6-03-68	90.0(5)	33.0	
		7-01-68	89.0(5)	34.0	
		7-29-68	90.0(5)	33.0	
		9-03-68	99.0(5)	24.0	
		9-30-68	100.0(5)	23.0	
02S/12W-33B04S	126.2	10-05-67	87.2	39.0	1733
		10-26-67	86.0	40.2	
		11-16-67	86.0	40.2	
		12-07-67	82.2	44.0	
		12-28-67	81.2	45.0	
		1-18-68	81.3	44.9	
		2-08-68	81.1	45.1	
		2-29-68	82.0	44.2	
		3-21-68	82.1	44.1	1101
		4-11-68	84.9	41.3	1733
		5-02-68	84.8	41.4	
		6-13-68	87.2	39.0	
		7-25-68	87.5	38.7	
		8-15-68	87.0	39.2	
		9-05-68	86.7	39.5	
		9-26-68	86.4	39.8	
02S/12W-33C02S	121.2	11-08-67	DRY		1101
		4-16-68	DRY		
02S/12W-33D02S	118.0	10-23-67	81.8	36.2	1101
		11-27-67	80.9	37.1	
		12-26-67	79.8	38.2	
		1-22-68	79.8	38.2	
		2-26-68	79.5	38.5	
		3-25-68	79.6	38.4	
		4-22-68	79.4	38.6	
		5-27-68	79.9	38.1	
		6-25-68	80.6	37.4	
		7-23-68	80.9	37.1	
		8-27-68	81.2	36.8	
		9-24-68	81.0	37.0	
02S/12W-33L01S	117.7	11-08-67	92.2	25.5	1101
		4-16-68	84.2	33.5	
02S/12W-33L03S	115.6	11-12-67	71.1	44.5	1101
		4-16-68	70.1	45.5	
02S/12W-33M01S	114.5	10-30-67	104.2(5)	10.3	1101
		11-27-67	129.2(5)	-14.7	
		1-02-68	144.2(5)	-29.7	
		2-26-68	143.2(5)	-28.7	
		4-05-68	155.2(1)	-40.7	
		6-03-68	95.2(5)	19.3	
		7-29-68	97.2(5)	17.3	
		9-30-68	95.2(5)	19.3	

See page 113 for key to terms & abbreviations

TABLE C-1 (Cont.)

GROUND WATER LEVELS AT WELLS

L A SAN GABRIEL RIVER HYDRO UNIT U-05.00

COASTAL PL OF LA CO HYDRO SUBUNIT U-05.A0
CENTRAL HYDRO SUBAREA U-05.A5

STATE WELL NUMBER	GROUND SURFACE ELEVATION IN FEET	DATE	GROUND SURFACE TO WATER SURFACE IN FEET	WATER SURFACE ELEVATION IN FEET	AGENCY SUPPLYING DATA
02S/12W-33P02S	114.0	10-23-67	71.3	42.7	1101
		11-27-67	70.6	43.4	
		12-26-67	70.1	43.9	
		1-22-68	70.6	43.4	
		2-26-68	69.7	44.3	
		3-25-68	69.3	44.7	
		4-22-68	69.5	44.5	
		5-27-68	69.2	44.8	
		6-25-68	69.9	44.1	
		7-23-68	73.2	40.8	
		8-27-68	70.0	44.0	
		9-24-68	69.9	44.1	
02S/12W-34A01S	134.5	10-09-67	60.7	73.8	1101
		10-23-67	60.0	74.5	
		11-13-67	59.8	74.7	
		11-27-67	59.4	75.1	
		12-11-67	59.1	75.4	
		12-26-67	58.9	75.6	
		2-13-68	57.9	76.6	
		2-26-68	57.6	76.9	
		3-11-68	58.3	76.2	
		3-28-68	60.8	73.7	
		4-08-68	58.5	76.0	
		4-22-68	57.6	76.9	
		5-27-68	57.4	77.1	
		6-12-68	59.4	75.1	
		6-25-68	59.4	75.1	
		7-09-68	60.8	73.7	
		8-14-68	59.9	74.6	
		8-27-68	60.6	73.9	
		9-10-68	60.9	73.6	
		9-24-68	61.8	72.7	
02S/12W-34G01S	129.0	10-30-67	103.0(5)	26.0	1101
		11-30-67	80.0(5)	49.0	
		12-30-67	78.0(5)	51.0	
		1-01-68	78.0(5)	51.0	
		2-01-68	79.0(5)	50.0	
		3-01-68	79.0(5)	50.0	
		4-01-68	82.0(5)	47.0	
		5-01-68	82.0(5)	47.0	
		6-01-68	86.0(5)	43.0	
		7-01-68	84.0(5)	45.0	
02S/12W-34P01S	124.0	5-01-68	(0)		1101
02S/12W-34R01S	129.4	10-02-67	83.4(5)	46.0	1101
		10-30-67	84.4(5)	45.0	
		11-28-67	86.4(5)	43.0	
		1-03-68	81.4(5)	48.0	
		2-27-68	79.4(5)	50.0	
		4-30-68	79.4(5)	50.0	
		6-03-68	78.4(5)	51.0	
		7-30-68	78.4(5)	51.0	
		9-03-68	79.4(5)	50.0	
02S/12W-35C01S	145.0	10-23-67	72.7	72.3	1101
		11-27-67	70.3(3)	74.7	
		12-26-67	70.4	74.6	
		1-22-68	(9)		
		2-26-68	70.5	74.5	
		3-25-68	(9)		
		4-22-68	70.8	74.2	
		5-27-68	71.9(3)	73.1	
		6-25-68	79.4(3)	65.6	
		7-23-68	74.0	71.0	
		8-27-68	78.1	66.9	
		9-24-68	76.8	68.2	
02S/12W-35D02S	142.5	10-01-67	80.7	61.8	1101
		11-21-67	79.6(5)	62.9	
		12-15-67	73.6(5)	68.9	
		1-15-68	73.6(5)	68.9	
		2-15-68	72.6(5)	69.9	
		3-21-68	70.7	71.8	
		4-15-68	78.6(5)	63.9	
		5-07-68	80.6(5)	61.9	
		6-01-68	80.6(5)	61.9	
		9-15-68	79.6(5)	62.9	
02S/12W-35F01S	136.5	10-23-67	64.6	71.9	1101
		11-27-67	66.2	70.3	
		12-26-67	64.6	71.9	
		1-22-68	64.2	72.3	
		2-26-68	63.7	72.8	
		3-25-68	63.5	73.0	
		4-22-68	63.4	73.1	
		5-27-68	63.1	73.4	
		6-25-68	69.9	66.6	
		8-27-68	65.2	71.3	
		9-24-68	66.2	70.3	
02S/12W-35H12S	142.5	10-23-67	66.4	76.1	1101
		11-27-67	66.6	75.9	
		12-26-67	65.0	77.5	
		1-22-68	(9)		

COASTAL PL OF LA CO HYDRO SUBUNIT U-05.A0
CENTRAL HYDRO SUBAREA U-05.A5

STATE WELL NUMBER	GROUND SURFACE ELEVATION IN FEET	DATE	GROUND SURFACE TO WATER SURFACE IN FEET	WATER SURFACE ELEVATION IN FEET	AGENCY SUPPLYING DATA
02S/12W-35H12S (CONT.)	142.5	1-24-68	(9)		1101
		2-26-68	66.2	76.3	
		3-25-68	63.8	78.7	
		4-22-68	63.2	79.3	
		5-27-68	64.1	78.4	
		6-24-68	65.3	77.2	
		7-22-68	66.9	75.6	
		8-26-68	69.6	72.9	
		9-23-68	64.5	78.0	
02S/12W-35K01S	138.0	10-03-67	131.5(5)	6.5	1101
		10-30-67	132.5(5)	5.5	
		11-28-67	137.5(5)	.5	
		1-02-68	131.5(5)	6.5	
		2-27-68	130.5(5)	7.5	
		4-02-68	134.5(5)	3.5	
		4-30-68	130.5(5)	7.5	
		6-03-68	128.5(5)	9.5	
		7-01-68	129.5(5)	8.5	
		7-29-68	127.5(5)	10.5	
		9-03-68	131.5(5)	6.5	
02S/12W-35P01S	129.0	10-03-67	100.0(5)	29.0	1101
		10-30-67	93.0(5)	36.0	
		11-28-67	89.0(5)	40.0	
		1-03-68	90.0(5)	39.0	
		2-27-68	109.0(5)	20.0	
		4-30-68	139.0(5)	-10.0	
		6-04-68	141.0(5)	-12.0	
		7-01-68	139.0(5)	-10.0	
		7-29-68	143.0(5)	-14.0	
		9-03-68	144.0(5)	-15.0	
02S/12W-36B01S	139.0	10-23-67	(2)		1101
		11-27-67	43.2	95.8	
		11-27-67	43.2	95.8	
		12-26-67	46.8	92.2	
		1-22-68	46.4	92.6	
		2-26-68	47.6	91.4	
		3-25-68	46.3	92.7	
		4-22-68	46.4	92.6	
		5-27-68	46.7	92.3	
		6-24-68	49.6	89.4	
02S/12W-36R02S	133.5	11-16-67	78.0	55.5	1101
		1-29-68	79.0(1)	54.5	
		3-25-68	78.0(1)	55.5	
		5-13-68	61.0(5)	72.5	
		5-13-68	80.0(1)	53.5	
		7-17-68	84.0(1)	49.5	
		9-25-68	81.0(1)	52.5	
02S/13W-01K01S	197.5	11-07-67	251.0	-53.5	1101
		4-02-68	245.7	-48.2	
02S/13W-01N01S	196.0	11-07-67	245.5	-49.5	1101
		4-08-68	244.0	-48.0	
02S/13W-02M01S	252.0	11-07-67	527.0(1)	-275.0	1101
		4-04-68	521.0(1)	-269.0	
02S/13W-02N01S	253.0	11-07-67	(4)		1101
		4-04-68	(4)		
02S/13W-04D01S	230.8	11-07-67	284.9	-54.1	1101
		4-02-68	(9)		
		4-12-68	285.7	-54.9	
02S/13W-05A01S	227.0	10-09-67	(9)		1101
		11-09-67	279.6	-52.6	
		4-02-68	278.5	-51.5	
02S/13W-05B01S	224.0	11-06-67	300.0(4)	-76.0	1101
		4-02-68	(4)		
		4-05-68	302.7(3)	-78.7	
02S/13W-11R03S	188.7	9-02-68	262.3(5)	-73.6	1101
02S/13W-11R04S	187.8	10-01-67	266.3(5)	-78.5	1101
		11-03-67	300.3(5)	-112.5	
		12-03-67	263.3(5)	-75.5	
		1-01-68	257.3(5)	-69.5	
		2-04-68	265.3(5)	-77.5	
		3-03-68	263.3(5)	-75.5	
		4-01-68	281.3(5)	-93.5	
		5-03-68	299.3(5)	-111.5	
		6-02-68	260.3(5)	-72.5	
		7-01-68	274.3(5)	-86.5	
		8-02-68	304.3(5)	-116.5	
		9-02-68	259.3(5)	-71.5	
02S/13W-12A01S	185.2	10-31-67	247.0	-61.8	1101
		12-31-67	239.0	-53.8	
		2-29-68	233.8	-47.8	
		4-30-68	238.0	-52.8	
		6-30-68	239.0	-53.8	
		8-31-68	239.0	-53.8	

See page 113 for key to terms & abbreviations

TABLE C-1 (Cont.)

GROUND WATER LEVELS AT WELLS

L A SAN GABRIEL RIVER HYDRO UNIT U-05.00

COASTAL PL OF LA CO HYDRO SUBUNIT U-05.A0
CENTRAL HYDRO SUBAREA U-05.A5

STATE WELL NUMBER	GROUND SURFACE ELEVATION IN FEET	DATE	GROUND SURFACE TO WATER SURFACE IN FEET	WATER SURFACE ELEVATION IN FEET	AGENCY SUPPLYING DATA
02S/13W-12C01S	185.0	4-04-68	210.2(4)	-25.2	1101
02S/13W-12H03S	187.0	11-06-67	214.9	-27.9	1101
		4-08-68	216.2	-29.2	
02S/13W-13A01S	168.5	11-07-67	207.4(4)	-38.9	1101
		4-05-68	205.2(4)	-36.7	
02S/13W-13E01S	181.4	11-09-67	226.2	-44.8	1101
		4-04-68	229.3	-47.9	
02S/13W-13E06S	181.3	11-09-67	215.3	-34.0	1101
		4-04-68	216.2	-34.9	
02S/13W-13F01S	167.7	10-31-67	227.0(5)	-59.3	1101
		11-30-67	230.0(5)	-62.3	
		12-31-67	232.0(5)	-64.3	
		1-31-68	225.0(5)	-57.3	
		5-31-68	225.0(5)	-57.3	
		6-30-68	225.0(5)	-57.3	
		7-31-68	225.0(5)	-57.3	
		8-30-68	225.0(5)	-57.3	
		9-30-68	228.0(5)	-60.3	
02S/13W-13H01S	162.2	10-31-67	187.0(5)	-24.8	1101
		11-30-67	186.0(5)	-23.8	
		12-31-67	184.0(5)	-21.8	
		1-31-68	179.0(5)	-16.8	
		2-29-68	187.0(5)	-24.8	
		3-31-68	184.0(5)	-21.8	
		4-30-68	184.0(5)	-21.8	
		5-31-68	187.0(5)	-24.8	
		6-30-68	189.0(5)	-26.8	
		7-31-68	191.0(5)	-28.8	
		8-30-68	192.0(5)	-29.8	
		9-30-68	193.0(5)	-30.8	
02S/13W-13R01S	157.8	11-07-67	287.3(5)	-129.5	1101
		11-29-67	203.7(8)	-45.9	
		4-04-68	164.2(8)	-6.4	
02S/13W-14A01S	187.0	10-01-67	245.4(5)	-58.4	1101
		11-01-67	245.4(5)	-58.4	
		12-03-67	243.4(5)	-56.4	
		1-01-68	238.4(5)	-51.4	
		2-04-68	242.4(5)	-55.4	
		3-03-68	251.4(5)	-64.4	
		4-07-68	243.4(5)	-56.4	
		5-05-68	247.4(5)	-60.4	
		6-02-68	239.4(5)	-52.4	
		7-01-68	247.4(5)	-60.4	
		8-04-68	248.4(5)	-61.4	
		9-02-68	238.4(5)	-51.4	
02S/13W-14H01S	180.7	10-01-67	224.8(5)	-44.1	1101
		11-01-67	235.8(5)	-55.1	
		12-03-67	219.8(5)	-39.1	
		1-01-68	214.8(5)	-34.1	
		2-02-68	217.8(5)	-37.1	
		3-03-68	216.8(5)	-36.1	
		4-01-68	224.8(5)	-44.1	
		5-03-68	232.6(5)	-52.1	
		6-02-68	219.8(5)	-39.1	
		7-01-68	229.8(5)	-49.1	
		8-02-68	225.8(5)	-45.1	
		9-02-68	224.8(5)	-44.1	
02S/13W-14H02S	185.0	10-01-67	238.8(5)	-53.8	1101
		11-03-67	237.8(5)	-52.8	
		12-03-67	233.8(5)	-48.8	
		1-01-68	231.8(5)	-46.8	
		2-04-68	235.8(5)	-50.8	
		3-03-68	236.8(5)	-51.8	
		4-07-68	243.8(5)	-58.8	
		5-05-68	243.8(5)	-58.8	
		6-02-68	235.8(5)	-50.8	
		7-01-68	239.8(5)	-54.8	
		8-04-68	240.8(5)	-55.8	
		9-02-68	238.8(5)	-53.8	
02S/13W-14H03S	187.0	10-01-67	259.9(5)	-72.9	1101
		11-03-67	261.9(5)	-74.9	
		12-03-67	248.9(5)	-61.9	
		1-01-68	245.9(5)	-58.9	
		2-04-68	251.9(5)	-64.9	
		3-03-68	250.9(5)	-63.9	
		4-01-68	258.9(5)	-71.9	
		5-03-68	268.9(5)	-81.9	
		6-03-68	248.9(5)	-61.9	
		7-01-68	253.9(5)	-66.9	
		8-04-68	255.9(5)	-68.9	
		9-02-68	249.9(5)	-62.9	
02S/13W-15C01S	195.0	11-06-67	186.3	8.7	1101
		4-04-68	186.1	8.9	
02S/13W-15L01S	190.0	11-09-67	86.3	103.7	1101

COASTAL PL OF LA CO HYDRO SUBUNIT U-05.A0
CENTRAL HYDRO SUBAREA U-05.A5

STATE WELL NUMBER	GROUND SURFACE ELEVATION IN FEET	DATE	GROUND SURFACE TO WATER SURFACE IN FEET	WATER SURFACE ELEVATION IN FEET	AGENCY SUPPLYING DATA
02S/13W-15L01S (CONT.)	190.0	4-04-68	85.4	104.6	1101
02S/13W-16Q06S	175.0	10-04-67	173.9	1.1	1200
		11-02-67	176.7	-1.7	
		12-06-67	17.4	157.6	
		1-04-68	17.4	157.6	
		2-07-68	17.3	157.7	
		3-05-68	176.5	-1.5	
		4-05-68	176.6	-1.6	
		5-03-68	176.8	-1.8	
02S/13W-16Q07S	176.0	10-04-67	211.2	-35.2	1200
		11-02-67	212.5	-36.5	
		12-06-67	212.2	-36.2	
		1-04-68	210.9	-34.9	
		2-07-68	210.5	-34.5	
		3-05-68	210.6	-34.6	
		4-05-68	49.6	126.4	
02S/13W-20J03S	158.0	6-25-68	(0)		1101
02S/13W-20R02S	154.0	4-05-68	166.0	-12.0	1101
		6-25-68	(0)		
02S/13W-20R03S	152.0	10-01-67	194.5(5)	-42.5	1101
		11-01-67	193.5(5)	-41.5	
		11-09-67	193.0	-41.0	
		12-01-67	191.5(5)	-39.5	
		1-01-68	191.5(5)	-39.5	
		2-01-68	193.5(5)	-41.5	
		3-01-68	192.5(5)	-40.5	
		4-01-68	193.5(5)	-41.5	
		4-05-68	205.8	-53.8	
		5-01-68	193.5(5)	-41.5	
		8-01-68	192.5(5)	-40.5	
		9-01-68	202.5(5)	-50.5	
02S/13W-21E01S	166.0	10-15-67	222.9(5)	-56.9	1101
		11-15-67	223.9(5)	-57.9	
		12-15-67	225.9(5)	-59.9	
		1-15-68	226.9(5)	-60.9	
		2-15-68	228.9(5)	-62.9	
		3-07-68	228.9(5)	-62.9	
		4-01-68	228.9(5)	-62.9	
		6-15-68	225.9(5)	-59.9	
		7-15-68	224.9(5)	-58.9	
		8-15-68	223.9(5)	-57.9	
		9-15-68	222.9(5)	-56.9	
02S/13W-21K04S	164.7	11-06-67	201.0	-36.3	1101
		4-03-68	206.6	-41.9	
02S/13W-21K07S	165.0	11-06-67	228.2	-63.2	1101
		4-03-68	244.6(1)	-79.6	
		4-03-68	248.3(4)	-83.3	
02S/13W-21Q08S	183.6	11-09-67	218.0	-34.4	1101
		4-03-68	217.2	-33.6	
02S/13W-22P02S	162.0	10-01-67	232.0(5)	-70.0	1101
		11-01-67	235.0(5)	-73.0	
		12-01-67	230.0(5)	-68.0	
		1-01-68	228.0(5)	-66.0	
		2-01-68	237.0(5)	-75.0	
		3-01-68	228.0(5)	-66.0	
		4-01-68	220.0(5)	-58.0	
		5-01-68	230.0(5)	-68.0	
		6-01-68	234.0(5)	-72.0	
		7-01-68	235.0(5)	-73.0	
		8-01-68	237.0(5)	-75.0	
		9-01-68	237.0(5)	-75.0	
02S/13W-23A02S	162.1	12-27-67	(7)		1733
		1-18-68	(7)		
		2-08-68	(7)		
02S/13W-23D05S	178.0	10-01-67	238.3(5)	-60.3	1101
		11-01-67	236.3(5)	-58.3	
		12-01-67	248.3(5)	-70.3	
		1-01-68	246.3(5)	-68.3	
		2-01-68	254.3(5)	-76.3	
		4-01-68	248.3(5)	-70.3	
		5-01-68	233.3(5)	-55.3	
		6-01-68	234.3(5)	-56.3	
		7-01-68	234.3(5)	-56.3	
		8-01-68	235.3(5)	-57.3	
		9-01-68	233.3(5)	-55.3	
02S/13W-23H01S	154.0	10-01-67	202.1(5)	-48.1	1101
		11-01-67	197.1(5)	-43.1	
		12-01-67	204.1(5)	-50.1	
		1-01-68	202.1(5)	-48.1	
		2-01-68	195.1(5)	-41.1	
		3-01-68	192.1(5)	-38.1	
		4-01-68	195.1(5)	-41.1	
		5-01-68	199.1(5)	-45.1	
		6-01-68	197.1(5)	-43.1	

See page 113 for key to terms & abbreviations

TABLE C-I (Cont.)

GROUND WATER LEVELS AT WELLS

L A SAN GABRIEL RIVER HYDRO UNIT U-05.00

COASTAL PL OF LA CO HYDRO SUBUNIT U-05.A0
CENTRAL HYDRO SUBAREA U-05.A5

STATE WELL NUMBER	GROUND SURFACE ELEVATION IN FEET	DATE	GROUND SURFACE TO WATER SURFACE IN FEET	WATER SURFACE ELEVATION IN FEET	AGENCY SUPPLYING DATA
02S/13W-23H01S (CONT.)	154.0	7-01-68	199.1(5)	-45.1	1101
		8-01-68	206.1(5)	-52.1	
		9-01-68	204.1(5)	-50.1	
02S/13W-23J02S	145.7	10-01-67	186.1(5)	-40.4	1101
		11-01-67	189.1(5)	-43.4	
		12-01-67	184.1(5)	-38.4	
		1-01-68	188.1(5)	-42.4	
		2-01-68	179.1(5)	-33.4	
		3-01-68	189.1(5)	-43.4	
		4-01-68	189.1(5)	-43.4	
		5-01-68	189.1(5)	-43.4	
		6-01-68	189.1(5)	-43.4	
		7-01-68	189.1(5)	-43.4	
		8-01-68	194.1(5)	-48.4	
		9-01-68	199.1(5)	-53.4	
02S/13W-24Q02S	146.0	10-15-67	175.0(5)	-29.0	1101
		11-15-67	172.0(5)	-26.0	
		11-15-67	172.0(5)	-26.0	
		12-15-67	171.0(5)	-25.0	
		12-15-67	171.0(5)	-25.0	
		1-07-68	171.0(5)	-25.0	
		2-07-68	171.0(5)	-25.0	
		3-07-68	176.0(5)	-30.0	
		4-01-68	175.0(5)	-29.0	
		6-15-68	181.0(5)	-35.0	
		7-15-68	183.0(5)	-37.0	
		8-21-68	186.6	-40.6	
		9-15-68	184.0(5)	-38.0	
02S/13W-25C02S	142.1	1-17-68	(0)		1101
		6-11-68	(0)		
02S/13W-25D03S	140.0	10-01-67	188.6(5)	-48.6	1101
		11-01-67	166.6(5)	-26.6	
		12-01-67	219.6(5)	-79.6	
		1-01-68	188.6(5)	-48.6	
		2-01-68	180.6(5)	-40.6	
		3-01-68	208.6(5)	-68.6	
		4-01-68	193.6(5)	-53.6	
		5-01-68	184.6(5)	-44.6	
		7-01-68	185.6(5)	-45.6	
		8-01-68	183.6(5)	-43.6	
		9-01-68	188.6(5)	-48.6	
02S/13W-25D04S	142.7	10-01-67	201.0(5)	-58.3	1101
		11-01-67	203.0(5)	-60.3	
		12-01-67	192.0(5)	-49.3	
		1-01-68	190.0(5)	-47.3	
		2-01-68	194.0(5)	-51.3	
		3-01-68	196.0(5)	-53.3	
		4-01-68	198.0(5)	-55.3	
		5-01-68	198.0(5)	-55.3	
		6-01-68	202.0(5)	-59.3	
		7-01-68	203.0(5)	-60.3	
		8-01-68	204.0(5)	-61.3	
		9-01-68	210.0(5)	-67.3	
02S/13W-25D05S	140.7	10-01-67	147.5(5)	-6.8	1101
		11-01-67	146.5(5)	-5.8	
		12-01-67	182.5(1)	-41.8	
		1-01-68	180.5	-39.8	
		6-11-68	(0)		
02S/13W-25H01S	137.0	10-03-67	158.7(5)	-21.7	1101
		11-02-67	158.7(5)	-21.7	
		12-05-67	153.7(5)	-16.7	
		1-03-68	148.7(5)	-11.7	
		2-07-68	153.7(5)	-16.7	
		3-06-68	148.7(5)	-11.7	
		4-11-68	143.7(5)	-6.7	
		5-02-68	158.7(5)	-21.7	
		6-03-68	153.7(5)	-16.7	
		7-05-68	158.7(5)	-21.7	
		8-06-68	178.7(5)	-41.7	
		9-05-68	158.7(5)	-21.7	
02S/13W-25H03S	136.0	10-03-67	163.5(5)	-27.5	1101
		11-02-67	163.5(5)	-27.5	
		12-05-67	158.5(5)	-22.5	
		1-03-68	163.5(5)	-27.5	
		1-17-68	173.5(6)	-37.5	
		1-17-68	146.2(6)	-10.2	
		2-07-68	113.5(6)	22.5	
		3-06-68	103.5(6)	32.5	
		4-11-68	163.5(6)	-27.5	
		5-02-68	118.5(6)	17.5	
		6-03-68	138.5(6)	-2.5	
		7-05-68	138.5(6)	-2.5	
		8-09-68	138.5(6)	-2.5	
		9-05-68	138.5(6)	-2.5	
02S/13W-25Q01S	125.0	10-01-67	143.7(5)	-18.7	1101
		11-01-67	152.7(5)	-27.7	
		12-01-67	151.7(5)	-26.7	
		1-01-68	153.7(5)	-28.7	
		2-01-68	146.7(5)	-21.7	

COASTAL PL OF LA CO HYDRO SUBUNIT U-05.A0
CENTRAL HYDRO SUBAREA U-05.A5

STATE WELL NUMBER	GROUND SURFACE ELEVATION IN FEET	DATE	GROUND SURFACE TO WATER SURFACE IN FEET	WATER SURFACE ELEVATION IN FEET	AGENCY SUPPLYING DATA
02S/13W-25Q01S (CONT.)	125.0	3-01-68	138.7(5)	-13.7	1101
		4-01-68	143.7(5)	-18.7	
		5-01-68	143.7(5)	-18.7	
		6-01-68	143.7(5)	-18.7	
		7-01-68	143.7(5)	-18.7	
		8-01-68	144.7(5)	-19.7	
		9-01-68	151.7(5)	-26.7	
02S/13W-27B07S	157.0	10-31-67	215.5(5)	-58.5	1101
		11-30-67	212.5(5)	-55.5	
		12-31-67	205.5(5)	-48.5	
		1-31-68	207.5(5)	-50.5	
		2-29-68	205.5(5)	-48.5	
		3-31-68	207.5(5)	-50.5	
		4-30-68	207.5(5)	-50.5	
		5-30-68	212.5(5)	-55.5	
		6-30-68	215.5(5)	-58.5	
		7-31-68	215.5(5)	-58.5	
		8-31-68	219.5(5)	-62.5	
		9-30-68	221.5(5)	-64.5	
02S/13W-27B11S	157.0	11-09-67	(9)		1101
		11-13-67	(6)		
02S/13W-27B19S	157.0	10-31-67	213.5(5)	-56.5	1101
		11-30-67	208.5(5)	-51.5	
		12-31-67	203.5(5)	-46.5	
		1-31-68	207.5(5)	-50.5	
		2-29-68	204.5(5)	-47.5	
		3-31-68	208.5(5)	-51.5	
		4-30-68	207.5(5)	-50.5	
		5-31-68	211.5(5)	-54.5	
		6-30-68	213.5(5)	-56.5	
		7-31-68	215.5(5)	-58.5	
		8-31-68	221.5(5)	-64.5	
		9-30-68	225.5(5)	-68.5	
02S/13W-27E04S	142.5	10-15-67	183.0(5)	-40.5	1101
		11-15-67	185.0(5)	-42.5	
		12-15-67	185.0(5)	-42.5	
		1-15-68	185.0(5)	-42.5	
		2-15-68	185.0(5)	-42.5	
		3-15-68	185.0(5)	-42.5	
		4-15-68	185.0(5)	-42.5	
		5-07-68	179.0(5)	-36.5	
		6-01-68	180.0(5)	-37.5	
		8-07-68	182.0(5)	-39.5	
		9-07-68	177.0(5)	-34.5	
02S/13W-28G01S	142.0	10-30-67	177.4	-35.4	1101
		11-21-67	177.4	-35.4	
		12-15-67	182.3(5)	-40.3	
		1-15-68	183.3(5)	-41.3	
		2-21-68	182.3(5)	-40.3	
		3-21-68	180.3(5)	-38.3	
		4-15-68	183.3(5)	-41.3	
		5-15-68	183.3(5)	-41.3	
		6-15-68	183.3(5)	-41.3	
		7-21-68	184.4	-42.4	
		8-30-68	184.4	-42.4	
		9-07-68	182.3(5)	-40.3	
02S/13W-28G02S	142.0	10-21-67	177.8	-35.8	1101
		11-21-67	177.8	-35.8	
		12-21-67	177.8	-35.8	
		1-15-68	177.3(5)	-35.3	
		2-07-68	177.8	-35.8	
		3-01-68	178.8	-36.8	
		4-07-68	177.3(5)	-35.3	
		5-15-68	180.3(5)	-38.3	
		6-15-68	182.3(5)	-40.3	
		7-15-68	184.3(5)	-42.3	
		8-15-68	186.3(5)	-44.3	
		9-07-68	186.3(5)	-44.3	
02S/13W-28G03S	142.0	10-01-67	184.7	-42.7	1101
		11-01-67	184.7	-42.7	
		11-27-67	184.7	-42.7	
		12-07-67	190.4(5)	-48.4	
		1-15-68	189.4(5)	-47.4	
		2-15-68	190.4(5)	-48.4	
		3-15-68	188.4(5)	-46.4	
		4-15-68	189.4(5)	-47.4	
		5-07-68	187.4(5)	-45.4	
		6-01-68	187.4(5)	-45.4	
		7-15-68	186.4(5)	-44.4	
		8-30-68	184.7	-42.7	
		9-15-68	183.4(5)	-41.4	
02S/13W-28H01S	142.0	10-15-67	121.0(5)	21.0	1101
		11-15-67	121.0(5)	21.0	
		12-15-67	120.0(5)	22.0	
		1-07-68	120.0(5)	22.0	
		2-07-68	120.6	21.4	
		3-01-68	119.6	22.4	
		4-15-68	119.0(5)	23.0	
		5-15-68	124.0(5)	18.0	
		6-15-68	129.0(5)	13.0	

See page 113 for key to terms & abbreviations

TABLE C-1 (Cont.)

GROUND WATER LEVELS AT WELLS

L A SAN GABRIEL RIVER HYDRO UNIT U-05.00

COASTAL PL OF LA CO HYDRO SUBUNIT U-05.A0
CENTRAL HYDRO SUBAREA U-05.A5

STATE WELL NUMBER	GROUND SURFACE ELEVATION IN FEET	DATE	GROUND SURFACE TO WATER SURFACE IN FEET	WATER SURFACE ELEVATION IN FEET	AGENCY SUPPLYING DATA
02S/13W-28H01S (CONT.)	142.0	7-15-68	134.0(5)	8.0	1101
		8-15-68	139.0(5)	3.0	
		9-15-68	144.0(5)	-2.0	
02S/13W-31C02S	132.9	11-06-67	191.0	-58.1	1101
		4-10-68	190.1	-57.2	
02S/13W-32C04S	130.0	10-04-67	200.9	-70.9	1200
		11-02-67	200.6	-70.6	
		12-06-67	199.3	-69.3	
		1-04-68	197.3	-67.3	
		2-07-68	197.7	-67.7	
		3-05-68	197.0	-67.0	
		4-05-68	196.7	-66.7	
		5-03-68	197.9	-67.9	
		6-27-68	198.9	-68.9	
		7-18-68	200.9	-70.9	
		8-16-68	200.9	-70.9	
		9-19-68	200.9	-70.9	
02S/13W-32F02S	128.0	10-12-67	207.0	-79.0	1200
		11-19-67	207.0	-79.0	
		12-28-67	204.0	-76.0	
		1-18-68	204.0	-76.0	
		2-08-68	(0)		
		2-15-68	204.0	-76.0	
		3-14-68	203.0	-75.0	
		4-17-68	203.0	-75.0	
		5-03-68	203.0	-75.0	
		6-27-68	203.0	-75.0	
		7-18-68	203.0	-75.0	
		8-16-68	204.0	-76.0	
		9-19-68	205.0	-77.0	
02S/13W-32R06S	118.0	11-09-67	(1)		1101
		11-24-67	217.0	-99.0	1200
		3-28-68	302.0(1)	-184.0	
		7-11-68	151.0(5)	-33.0	
02S/13W-32R07S	117.0	10-12-67	321.8(1)	-204.8	1200
		11-16-67	323.8(1)	-206.8	
		12-22-67	324.8(1)	-207.8	
		1-12-68	322.8(1)	-205.8	
		2-09-68	299.8(1)	-182.8	
		3-14-68	300.8(1)	-183.8	
		4-12-68	297.8(1)	-180.8	
		5-08-68	293.8(1)	-176.8	
		6-13-68	297.8(1)	-180.8	
		7-18-68	300.8(1)	-183.8	
		8-16-68	303.8(1)	-186.8	
		9-19-68	303.8(1)	-186.8	
02S/13W-32R08S	117.0	11-09-67	(1)		1101
		11-24-67	205.0	-88.0	1200
		3-28-68	296.0(1)	-179.0	
02S/13W-32R09S	117.0	10-04-67	200.0	-83.0	1200
		11-02-67	199.6	-82.6	
		12-06-67	196.5	-79.5	
		1-04-68	196.3	-79.3	
		2-07-68	196.3	-79.3	
		4-05-68	194.4	-77.4	
		5-03-68	197.1	-80.1	
		6-07-68	190.7	-73.7	
		7-03-68	188.6	-71.6	
		8-02-68	200.2	-83.2	
		9-04-68	198.0	-81.0	
02S/13W-32R12S	118.0	10-12-67	313.0(1)	-195.0	1200
		11-16-67	309.0(1)	-191.0	
		12-22-67	311.0(1)	-193.0	
		1-12-68	308.0(1)	-190.0	
		2-09-68	309.0(1)	-191.0	
		3-14-68	308.0(1)	-190.0	
		4-12-68	305.0(1)	-187.0	
		5-08-68	296.0(1)	-178.0	
		6-13-68	322.0(1)	-204.0	
		7-18-68	327.0(1)	-209.0	
		8-16-68	317.0(1)	-199.0	
		9-19-68	315.0(1)	-197.0	
02S/13W-34D01S	126.1	10-01-67	113.0(5)	13.1	1101
		11-05-67	113.0(5)	13.1	
		12-02-67	109.0(5)	17.1	
		7-05-68	107.0(5)	19.1	
		8-02-68	107.5(5)	18.6	
		9-08-68	111.0(5)	15.1	
02S/13W-34D02S	130.3	10-01-67	120.0(5)	10.3	1101
		11-05-67	118.0(5)	12.3	
		12-02-67	114.0(5)	16.3	
		7-31-68	(0)		
02S/13W-34D03S	127.1	12-04-67	(6)		1101
02S/13W-34D04S	127.0	10-01-67	112.7(5)	14.3	1101
		11-05-67	112.7(5)	14.3	
		12-02-67	108.7(5)	18.3	

COASTAL PL OF LA CO HYDRO SUBUNIT U-05.A0
CENTRAL HYDRO SUBAREA U-05.A5

STATE WELL NUMBER	GROUND SURFACE ELEVATION IN FEET	DATE	GROUND SURFACE TO WATER SURFACE IN FEET	WATER SURFACE ELEVATION IN FEET	AGENCY SUPPLYING DATA
02S/13W-34D04S (CONT.)	127.0	7-05-68	106.7(5)	20.3	1101
		8-02-68	108.7(5)	18.3	
		9-18-68	113.7(5)	13.3	
02S/13W-35A01S	121.0	11-09-67	143.2(4)	-22.2	1101
		12-04-67	(0)		
		4-08-68	135.7	-14.7	
		7-01-68	146.7(5)	-25.7	
		8-01-68	148.7(5)	-27.7	
		9-01-68	146.7(5)	-25.7	
02S/13W-36B01S	122.0	10-01-67	135.8(5)	-13.8	1101
		11-01-67	131.8(5)	-9.8	
		1-01-68	119.8(5)	2.2	
		1-25-68	125.8	-3.8	
		3-01-68	123.8(5)	-1.8	
		4-01-68	122.8(5)	-.8	
		5-01-68	123.8(5)	-1.8	
		9-01-68	116.8(5)	5.2	
02S/13W-36F01S	120.0	12-04-67	(6)		1101
02S/13W-36F02S	120.0	10-01-67	135.0(5)	-15.0	1101
		11-01-67	135.0(5)	-15.0	
		12-01-67	123.0(5)	-3.0	
		1-01-68	123.0(5)	-3.0	
		2-01-68	132.6	-12.6	
		3-01-68	125.0(5)	-5.0	
		4-01-68	127.0(5)	-7.0	
		5-01-68	137.0(5)	-17.0	
		9-01-68	134.0(5)	-14.0	
02S/13W-36Q01S	114.0	10-01-67	122.0	-8.0	1101
		11-01-67	(6)		
		11-09-67	124.5	-10.5	
		4-08-68	(6)		
02S/14W-03K01S	110.0	10-07-67	164.2	-54.2	1101
		11-04-67	164.3	-54.3	
		12-02-67	164.5	-54.5	
		1-06-68	163.9	-53.9	
		2-03-68	163.7	-53.7	
		3-02-68	163.5	-53.5	
		4-01-68	163.5	-53.5	
		5-06-68	163.5	-53.5	
		6-03-68	163.9	-53.9	
		7-02-68	164.3	-54.3	
02S/14W-03K03S	110.0	10-07-67	164.2	-54.2	1101
		11-04-67	164.3	-54.3	
		12-02-67	164.2	-54.2	
		1-06-68	163.9	-53.9	
		2-03-68	163.7	-53.7	
		3-02-68	163.5	-53.5	
		4-01-68	163.5	-53.5	
		5-06-68	163.5	-53.5	
		6-03-68	163.9	-53.9	
		7-02-68	164.2	-54.2	
02S/14W-03Q01S	110.7	10-07-67	148.5	-37.8	1101
		11-04-67	151.6	-40.9	
		12-02-67	124.9	-14.2	
		1-06-68	124.1	-13.4	
		2-03-68	128.9	-18.2	
		3-02-68	134.7	-24.0	
02S/14W-04N01S	105.0	11-08-67	173.8	-68.8	1101
		11-10-67	172.4	-67.4	
		4-12-68	170.2	-65.2	
02S/14W-05C03S	80.0	11-08-67	151.4(5)	-71.4	1101
		1-16-68	(6)		
02S/14W-05C04S	85.0	10-15-67	165.0(5)	-80.0	1101
		11-07-67	164.0(5)	-79.0	
		12-21-67	162.0(5)	-77.0	
		1-15-68	163.0(5)	-78.0	
		2-07-68	160.0(5)	-75.0	
		3-15-68	160.0(5)	-75.0	
		4-15-68	160.0(5)	-75.0	
		5-07-68	160.0(5)	-75.0	
		6-01-68	161.0(5)	-76.0	
		7-07-68	159.0(5)	-74.0	
		8-07-68	161.0(5)	-76.0	
		9-15-68	159.0(5)	-74.0	
02S/14W-05D08S	88.0	10-15-67	162.0(5)	-74.0	1101
		11-08-67	160.9	-72.9	
		11-15-67	164.0(5)	-76.0	
		12-21-67	160.0(5)	-72.0	
		1-15-68	159.0(5)	-71.0	
		2-07-68	161.0(5)	-73.0	
		3-07-68	162.0(5)	-74.0	
		4-12-68	160.9	-72.9	
		4-15-68	162.0(5)	-74.0	
		5-07-68	162.0(5)	-74.0	
		6-01-68	163.0(5)	-75.0	
		9-07-68	159.0(5)	-71.0	

See page 113 for key to terms & abbreviations

TABLE C-1 (Cont.)

GROUND WATER LEVELS AT WELLS

L A SAN GABRIEL RIVER HYDRO UNIT U-05.00

COASTAL PL OF LA CO HYDRO SUBUNIT U-05.A0
CENTRAL HYDRO SUBAREA U-05.A5

STATE WELL NUMBER	GROUND SURFACE ELEVATION IN FEET	DATE	GROUND SURFACE TO WATER SURFACE IN FEET	WATER SURFACE ELEVATION IN FEET	AGENCY SUPPLYING DATA
02S/14W-10001S	132.0	12-05-67	(0)		1101
02S/14W-10002S	126.3	10-24-67	196.3(5)	-70.0	1101
		10-24-67	197.8	-71.5	
		11-28-67	194.3(5)	-68.0	
		11-28-67	197.1	-70.8	
		12-30-67	192.3(5)	-66.0	
		12-30-67	194.9	-68.6	
		1-25-68	192.3(5)	-66.0	
		1-25-68	193.1	-66.8	
		2-29-68	193.3(5)	-67.0	
		2-29-68	196.1	-69.8	
		3-28-68	189.3(5)	-63.0	
		3-28-68	194.2	-67.9	
		4-25-68	191.3(5)	-65.0	
		4-25-68	194.9	-68.6	
		5-29-68	196.3(5)	-70.0	
		5-29-68	199.9	-73.6	
		6-24-68	195.3(5)	-69.0	
		6-24-68	198.3	-72.0	
		7-25-68	194.3(5)	-68.0	
		7-25-68	197.6	-71.3	
		8-30-68	197.3(5)	-71.0	
		9-29-68	196.3(5)	-70.0	
02S/14W-14C01S	129.9	10-25-67	195.1(5)	-65.2	1101
		10-25-67	193.9	-64.0	
		11-28-67	193.1(5)	-63.2	
		11-28-67	194.3	-64.4	
		12-27-67	194.1(5)	-64.2	
		12-27-67	194.7	-64.8	
		1-25-68	191.1(5)	-61.2	
		1-25-68	193.2	-63.3	
		3-02-68	191.2(5)	-61.3	
		3-02-68	192.1	-62.2	
		3-28-68	188.1(5)	-58.2	
		3-28-68	189.6	-59.7	
		4-25-68	187.1(5)	-57.2	
		4-25-68	187.9	-58.0	
		4-25-68	187.9	-58.0	
		5-26-68	187.1(5)	-57.2	
		5-26-68	187.9	-58.0	
		6-25-68	186.1(5)	-56.2	
		6-25-68	187.1	-57.2	
		7-26-68	188.1(5)	-58.2	
		7-26-68	189.9	-60.0	
		8-30-68	186.1(5)	-56.2	
		9-29-68	187.1(5)	-57.2	
02S/14W-14C02S	130.7	10-24-67	196.0(5)	-65.3	1101
		10-24-67	198.1	-67.4	
		11-28-67	196.0(5)	-65.3	
		11-28-67	198.8	-68.1	
		12-27-67	195.0(5)	-64.3	
		12-27-67	199.8	-69.1	
		1-25-68	195.0(5)	-64.3	
		1-25-68	199.2	-68.5	
		2-28-68	195.0(5)	-64.3	
		2-28-68	197.0	-66.3	
		3-28-68	194.0(5)	-63.3	
		3-28-68	197.2	-66.5	
		4-25-68	194.0(5)	-63.3	
		4-25-68	197.0	-66.3	
		5-27-68	196.0(5)	-65.3	
		5-27-68	200.0	-69.3	
		6-22-68	199.8	-69.1	
		7-25-68	193.0(5)	-62.3	
		7-25-68	198.3	-67.6	
		8-30-68	196.0(5)	-65.3	
		8-30-68	199.9	-69.2	
		9-29-68	196.0(5)	-65.3	
02S/14W-14C05S	129.7	10-24-67	191.0(5)	-61.3	1101
		10-24-67	191.1	-61.4	
		11-28-67	188.0(5)	-58.3	
		11-28-67	190.3	-60.6	
		12-27-67	188.0(5)	-58.3	
		12-27-67	190.7	-61.0	
		1-25-68	186.0(5)	-56.3	
		1-25-68	188.0	-58.3	
		2-27-68	187.0(5)	-57.3	
		2-27-68	189.0	-59.3	
		3-28-68	185.0(5)	-55.3	
		3-28-68	187.8	-58.1	
		4-24-68	188.0(5)	-58.3	
		4-24-68	188.8	-59.1	
		5-26-68	192.0(5)	-62.3	
		5-26-68	192.8	-63.1	
		6-22-68	191.8	-62.1	
		7-26-68	189.0(5)	-59.3	
		7-26-68	189.8	-60.1	
		8-30-68	194.0(5)	-64.3	
		9-29-68	193.0(5)	-63.3	
02S/14W-14F02S	101.0	10-24-67	167.8(5)	-66.8	1101
		10-24-67	172.5	-71.5	
		11-29-67	165.8(5)	-64.8	

COASTAL PL OF LA CO HYDRO SUBUNIT U-05.A0
CENTRAL HYDRO SUBAREA U-05.A5

STATE WELL NUMBER	GROUND SURFACE ELEVATION IN FEET	DATE	GROUND SURFACE TO WATER SURFACE IN FEET	WATER SURFACE ELEVATION IN FEET	AGENCY SUPPLYING DATA
02S/14W-14F02S (CONT.)	101.0	11-29-67	171.6	-70.6	1101
		12-29-67	166.8(5)	-65.8	
		12-29-67	171.9	-70.9	
		1-25-68	166.8(5)	-65.8	
		1-25-68	170.9	-69.9	
		2-29-68	169.7	-68.7	
		2-29-68	164.8(5)	-63.8	
		3-28-68	164.8(5)	-63.8	
		3-28-68	170.9	-69.9	
		4-25-68	164.8(5)	-63.8	
		4-25-68	170.3	-69.3	
		5-28-68	167.8(5)	-66.8	
		5-28-68	173.8	-72.8	
		6-22-68	170.5	-69.5	
		7-25-68	164.8(5)	-63.8	
		7-25-68	171.6	-70.6	
		8-30-68	167.8(5)	-66.8	
		9-29-68	168.8(5)	-67.8	
02S/14W-15A01S	122.3	12-05-67	(0)		1101
02S/14W-22N04S	141.0	10-02-67	120.0(5)	21.0	5061
		11-02-67	181.5(5)	-40.5	
		12-01-67	180.5(5)	-39.5	
		12-29-67	180.5(5)	-39.5	
		2-01-68	181.0(5)	-40.0	
		3-01-68	181.0(5)	-40.0	
		4-01-68	181.5	-40.5	5050
		4-01-68	181.5(6)	-40.5	5061
		5-02-68	180.0(5)	-39.0	
		5-31-68	179.6(5)	-38.6	
		6-30-68	180.0(5)	-39.0	
		7-31-68	180.0(5)	-39.0	
		9-03-68	184.0(5)	-43.0	
		9-30-68	181.0(6)	-40.0	
02S/14W-22P01S	155.0	10-17-67	199.6	-44.6	5050
		4-01-68	199.3	-44.3	
02S/14W-22P02S	160.5	10-02-67	213.5(5)	-53.0	5061
		10-17-67	211.3	-50.8	5050
		11-02-67	211.0(5)	-50.5	5061
		12-01-67	213.0(5)	-52.5	
		12-29-67	213.0(5)	-52.5	
		2-01-68	211.0(5)	-50.5	
		3-01-68	212.0(5)	-51.5	
		4-01-68	210.0	-49.5	5050
		4-01-68	210.0(6)	-49.5	5061
		5-02-68	211.0(5)	-50.5	
		5-31-68	211.0(5)	-50.5	
		6-30-68	210.0(5)	-49.5	
		7-31-68	210.0(5)	-49.5	
		9-03-68	211.0(5)	-50.5	
		9-30-68	211.0(5)	-50.5	
02S/14W-22P03S	167.0	10-19-67	215.7	-48.7	5050
		4-03-68	213.7	-46.7	
02S/14W-22P04S	170.0	10-19-67	218.6	-48.6	5050
		4-03-68	217.1	-47.1	
02S/14W-23C02S	159.0	10-02-67	29.5	129.5	1101
		10-06-67	26.2	132.8	
		10-09-67	28.8	130.2	
		10-13-67	27.0	132.0	
		10-16-67	23.7	135.3	
		10-20-67	27.5	131.5	
		10-23-67	26.6	132.4	
		10-27-67	26.8	132.2	
		10-30-67	28.6	130.4	
		11-03-67	25.2	133.8	
		11-06-67	26.4	132.6	
		11-10-67	28.5	130.5	
		11-13-67	26.4	132.6	
		11-20-67	30.0	129.0	
		11-24-67	24.2	134.8	
		11-27-67	24.2	134.8	
		12-01-67	24.3	134.7	
		12-04-67	23.8	135.2	
		12-08-67	26.4	132.6	
		12-11-67	27.2	131.8	
		12-15-67	29.1	129.9	
		12-19-67	25.7	133.3	
		12-26-67	24.4	134.6	
		12-29-67	26.6	132.4	
		1-02-68	129.6	29.4	
		1-02-68	28.9	130.1	
		1-08-68	22.7	136.3	
		1-12-68	26.1	132.9	
		1-15-68	28.1	130.9	
		1-15-68	28.1	130.9	
		1-19-68	28.4	130.6	
		1-22-68	29.0	130.0	
		1-26-68	26.2	132.8	
		1-29-68	23.7	135.3	
		2-02-68	27.7	131.3	
		2-05-68	27.7	131.3	
		2-13-68	27.1	131.9	

See page 113 for key to terms & abbreviations

TABLE C-1 (Cont.)

GROUND WATER LEVELS AT WELLS

L A SAN GABRIEL RIVER HYDRO UNIT U-05.00

COASTAL PL OF LA CO HYDRO SUBUNIT U-05.A0
CENTRAL HYDRO SUBAREA U-05.A5

STATE WELL NUMBER	GROUND SURFACE ELEVATION IN FEET	DATE	GROUND SURFACE TO WATER SURFACE IN FEET	WATER SURFACE ELEVATION IN FEET	AGENCY SUPPLYING DATA
02S/14W-23C02S (CONT.)	159.0	2-19-68	31.2	127.8	1101
		3-04-68	33.5	125.5	
		3-11-68	29.3	129.7	
		3-18-68	25.3	133.7	
		3-25-68	29.2	129.8	
		4-22-68	24.7	134.3	
		5-27-68	30.4	128.6	
		6-24-68	35.0	124.0	
		8-26-68	DRY		
		9-23-68	DRY		
02S/14W-23H02S	136.7	10-13-67	241.5(1)	-104.8	1200
		11-16-67	239.5(1)	-102.8	
		12-13-67	239.5(1)	-102.8	
		1-12-68	239.5(1)	-102.8	
		2-15-68	239.5(1)	-102.8	
		3-14-68	239.5(1)	-102.8	
		4-12-68	239.5(1)	-102.8	
		5-17-68	239.5(1)	-102.8	
		6-19-68	239.5(1)	-102.8	
		7-11-68	239.5(1)	-102.8	
		8-16-68	239.5(1)	-102.8	
		9-13-68	239.5(1)	-102.8	
02S/14W-23H03S	136.0	10-04-67	(1)		1200
		11-02-67	(1)		
		12-06-67	(1)		
		1-04-68	(1)		
		2-07-68	(1)		
		3-05-68	(1)		
		4-05-68	(1)		
		5-03-68	(1)		
		6-07-68	(1)		
		7-03-68	(1)		
		8-02-68	(1)		
		9-04-68	(1)		
02S/14W-23H06S	135.7	10-13-67	257.6(1)	-121.9	1200
		11-16-67	256.6(1)	-120.9	
		12-13-67	255.0(1)	-119.3	
		1-12-68	255.0(1)	-119.3	
		2-15-68	255.6(1)	-119.9	
		3-14-68	257.0(1)	-121.3	
		4-12-68	257.0(1)	-121.3	
		5-17-68	257.0(1)	-121.3	
		6-19-58	257.5(1)	-121.8	
		8-16-68	201.0(5)	-65.3	
		9-19-68	262.0(1)	-126.3	
02S/14W-24G01S	138.6	11-06-67	102.8	35.8	1101
		4-10-68	101.1	37.5	
02S/14W-27C01S	158.6	10-19-67	(9)		5050
		4-03-68	(9)		
02S/14W-27C07S	165.0	10-19-67	(9)		5050
		4-03-68	(9)		
02S/14W-27C09S	158.0	10-19-67	219.2	-61.2	5050
		4-03-68	208.5	-50.5	
02S/14W-27D04S	173.0	10-02-67	222.5(5)	-49.5	5061
		10-17-67	227.9	-54.9	5050
		11-02-67	228.0(5)	-55.0	5061
		12-01-67	223.0(5)	-50.0	
		12-29-67	222.5(5)	-49.5	
		2-01-68	221.5(5)	-48.5	
		3-01-68	221.5(5)	-48.5	
		4-01-68	222.0	-49.0	5050
		4-01-68	222.2(6)	-49.2	5061
		5-02-68	222.0(5)	-49.0	
		5-31-68	222.5(5)	-49.5	
		6-30-68	221.5(5)	-48.5	
		7-31-68	221.5(5)	-48.5	
		9-03-68	220.5(5)	-47.5	
		9-30-68	220.5(5)	-47.5	
02S/14W-27D07S	141.0	10-02-67	113.4(5)	27.6	5061
		10-17-67	188.2	-47.2	5050
		11-02-67	188.4(6)	-47.4	5061
		12-01-67	188.4(5)	-47.4	
		12-29-67	194.4(5)	-53.4	
		2-01-68	194.4(5)	-53.4	
		3-01-68	194.4(5)	-53.4	
		4-01-68	190.5	-49.5	5050
		4-01-68	190.7(6)	-49.7	5061
		5-02-68	193.4(5)	-52.4	
		5-31-68	192.4(5)	-51.4	
		6-30-68	192.0(5)	-51.0	
		7-31-68	191.4(5)	-50.4	
		9-03-68	192.4(5)	-51.4	
		9-30-68	190.4(6)	-49.4	
03S/11W-01P01S	264.0	10-02-67	213.5	50.5	1101
		11-01-67	202.5	61.5	
		11-15-67	206.5	57.5	
		11-30-67	201.5	62.5	
		1-29-68	201.5	62.5	

COASTAL PL OF LA CO HYDRO SUBUNIT U-05.A0
CENTRAL HYDRO SUBAREA U-05.A5

STATE WELL NUMBER	GROUND SURFACE ELEVATION IN FEET	DATE	GROUND SURFACE TO WATER SURFACE IN FEET	WATER SURFACE ELEVATION IN FEET	AGENCY SUPPLYING DATA
03S/11W-01P01S (CONT.)	264.0	3-25-68	198.5	65.5	1101
		5-15-68	196.5	67.5	
		9-19-68	196.5	67.5	
03S/11W-01P02S	266.0	11-15-67	40.0(5)	226.0	1101
		1-29-68	33.0(5)	233.0	
		3-25-68	32.0(5)	234.0	
		5-15-68	31.0(5)	235.0	
		7-17-68	33.0(5)	233.0	
		9-19-68	33.0(5)	233.0	
03S/11W-02K01S	216.0	11-15-67	181.0(5)	35.0	1101
		1-29-68	180.0(5)	36.0	
		3-25-68	178.0(5)	38.0	
		5-16-68	167.0(5)	49.0	
		7-17-68	170.0(5)	46.0	
		9-19-68	178.0(5)	38.0	
03S/11W-02Q01S	214.0	11-15-67	167.0(5)	47.0	1101
		1-29-68	166.0(5)	48.0	
		3-25-68	161.0(5)	53.0	
		5-16-68	159.0(5)	55.0	
		9-17-68	173.0(5)	41.0	
03S/11W-04M02S	150.0	11-06-67	43.9	106.1	1101
		4-16-68	44.2	105.8	
03S/11W-05B03S	161.5	10-23-67	52.0	109.5	1101
		11-27-67	51.9	109.6	
		12-26-67	51.7	109.8	
		1-22-68	51.7	109.8	
		2-26-68	51.7	109.8	
		3-25-68	52.9	108.6	
		4-22-68	51.8	109.7	
		5-27-68	51.9	109.6	
		6-24-68	52.2	109.3	
		7-22-68	52.7	108.8	
		8-26-68	52.7	108.8	
		9-23-68	52.4	109.1	
03S/11W-05H03S	161.0	11-15-67	55.0	106.0	1101
		1-26-68	55.0	106.0	
		3-25-68	53.0	108.0	
		5-15-68	55.0	106.0	
		7-17-68	56.0	105.0	
		9-19-68	54.0	107.0	
03S/11W-05N04S	151.0	11-06-67	96.7	54.3	1101
03S/11W-05R02S	171.0	10-23-67	81.8	89.2	1101
		11-27-67	81.5	89.5	
		1-22-68	(2)		
		1-24-68	(2)		
		2-26-68	81.0	90.0	
		3-25-68	80.6	90.4	
		4-22-68	81.2	89.8	
		5-27-68	80.6	90.4	
		6-24-68	80.9	90.1	
		7-22-68	80.5	90.5	
		8-26-68	78.8	92.2	
		9-23-68	79.0	92.0	
03S/11W-07B02S	123.0	10-23-67	89.8	33.2	1101
		11-27-67	88.8	34.2	
		12-26-67	89.2	33.8	
		1-22-68	88.9	34.1	
		2-26-68	88.3	34.7	
		3-25-68	90.9	32.1	
		4-22-68	88.4	34.6	
		5-27-68	88.5	34.5	
		6-24-68	89.2	33.8	
		7-22-68	89.6	33.4	
		8-26-68	89.9	33.1	
		9-23-68	90.2	32.8	
03S/11W-07C08S	116.0	11-16-67	207.0(1)	-91.0	1101
		1-29-68	78.0(5)	38.0	
		3-25-68	78.0(5)	38.0	
		5-13-68	82.0(5)	34.0	
		7-17-68	223.0(1)	-107.0	
		9-25-68	83.0(5)	33.0	
03S/11W-07E01S	116.0	10-21-67	94.1(5)	21.9	1101
		11-15-67	93.1(5)	22.9	
		12-15-67	91.1(5)	24.9	
		1-15-68	88.1(5)	27.9	
		2-15-68	88.1(5)	27.9	
		3-15-68	89.1(5)	26.9	
		4-15-68	90.1(5)	25.9	
		5-07-68	91.1(5)	24.9	
		6-01-68	92.1(5)	23.9	
		7-15-68	94.1(5)	21.9	
		8-07-68	92.1(5)	23.9	
		9-15-68	93.1(5)	22.9	
03S/11W-07E02S	117.0	10-15-67	90.0(5)	27.0	1101
		11-15-67	90.0(5)	27.0	
		12-15-67	86.0(5)	31.0	

See page 113 for key to terms & abbreviations

TABLE C-1 (Cont.)

GROUND WATER LEVELS AT WELLS

L A SAN GABRIEL RIVER HYDRO UNIT U-05.00

COASTAL PL OF LA CO HYDRO SUBUNIT U-05.A0
CENTRAL HYDRO SUBAREA U-05.A5

STATE WELL NUMBER	GROUND SURFACE ELEVATION IN FEET	DATE	GROUND SURFACE TO WATER SURFACE IN FEET	WATER SURFACE ELEVATION IN FEET	AGENCY SUPPLYING DATA
03S/11W-07E02S (CONT.)	117.0	1-15-68	84.0(5)	33.0	1101
		2-15-68	86.0(5)	31.0	
		3-15-68	86.0(5)	31.0	
		4-15-68	85.0(5)	32.0	
		5-07-68	88.0(5)	29.0	
		6-01-68	86.0(5)	31.0	
		8-21-68	89.0(5)	28.0	
		9-07-68	94.0(5)	23.0	
03S/11W-07H02S	125.0	11-06-67	92.4	32.6	1101
		4-16-68	95.0	30.0	
03S/11W-07J01S	125.0	10-23-67	107.9	17.1	1733
		11-27-67	108.6	16.4	
		12-26-67	108.1	16.9	
		1-22-68	108.0	17.0	
		4-22-68	106.7	18.3	
		5-28-68	106.8	18.2	
		6-24-68	106.1	18.9	
		8-26-68	106.8	18.2	
		9-23-68	107.2	17.8	
03S/11W-07P02S	109.0	10-05-67	89.1	19.9	1733
		10-26-67	88.9	20.1	
		11-16-67	89.4	19.6	
		12-07-67	88.6	20.4	
		12-28-67	88.2	20.8	
		1-18-68	88.3	20.7	
		2-08-68	86.9	22.1	
		2-29-68	86.2	22.8	
		3-21-68	85.9	23.1	
		4-11-68	87.5	21.5	
		5-02-68	86.8	22.2	
		6-13-68	89.2	19.8	
03S/11W-07P03S	107.5	11-06-67	88.4	19.1	1101
		4-16-68	86.5	21.0	
		7-04-68	90.9	16.6	1733
		7-25-68	94.1	13.4	
		8-15-68	90.3	17.2	
		9-05-68	91.4	16.1	
		9-26-68	95.6	11.9	
03S/11W-08H01S	160.0	10-15-67	136.5(5)	23.5	1101
		11-15-67	145.5(5)	14.5	
		12-01-67	141.5(5)	18.5	
		1-15-68	137.5(5)	22.5	
		2-21-68	132.5(5)	27.5	
		3-21-68	138.5(5)	21.5	
		4-15-68	133.5(5)	26.5	
		5-07-68	126.5(5)	33.5	
		6-01-68	127.5(5)	32.5	
		7-15-68	131.5(5)	28.5	
		8-21-68	133.5(5)	26.5	
		9-15-68	135.5(5)	24.5	
03S/11W-09G01S	154.0	11-06-67	(1)		1101
		11-08-67	110.5(4)	43.5	
		4-16-68	117.2(1)	36.8	
03S/11W-09J01S	114.0	11-06-67	74.2	39.8	1101
		4-16-68	79.4	34.6	
		4-16-68	79.4	34.6	
03S/11W-09N01S	99.0	10-23-67	86.9	12.1	1733
		11-27-67	87.5	11.5	
		12-26-67	86.7	12.3	
		1-22-68	87.0	12.0	
		4-22-68	87.5	11.5	
		5-28-68	88.6	10.4	
		6-24-68	87.5	11.5	
		8-26-68	87.9	11.1	
		9-23-68	87.7	11.3	
03S/11W-10N01S	144.0	10-06-67	109.1	34.9	1733
		10-27-67	109.6	34.4	
		11-17-67	109.1	34.9	
		12-08-67	97.5	46.5	
		12-29-67	93.9	50.1	
		1-19-68	93.1	50.9	
		2-09-68	95.1	48.9	
		3-01-68	96.2	47.8	
		3-22-68	98.3	45.7	
		4-12-68	101.6	42.4	
		5-03-68	102.1	41.9	
		6-14-68	106.9	37.1	
		7-26-68	113.4	30.6	
		8-16-68	111.6	32.4	
		9-06-68	107.6	36.4	
		9-27-68	108.4	35.6	
03S/11W-10N02S	145.0	10-23-67	82.5	62.5	1101
		11-27-67	81.7	63.3	
		12-26-67	79.4	65.6	
		12-26-67	(3)		
		1-22-68	75.5	69.5	
		2-26-68	71.8	73.2	
		3-25-68	(4)		

COASTAL PL OF LA CO HYDRO SUBUNIT U-05.A0
CENTRAL HYDRO SUBAREA U-05.A5

STATE WELL NUMBER	GROUND SURFACE ELEVATION IN FEET	DATE	GROUND SURFACE TO WATER SURFACE IN FEET	WATER SURFACE ELEVATION IN FEET	AGENCY SUPPLYING DATA
03S/11W-10N02S (CONT.)	145.0	4-22-68	(2)		1101
		5-27-68	75.2	69.8	
		6-24-68	71.5	73.5	
		7-22-68	71.2	73.8	
		8-26-68	76.6	68.4	
		9-23-68	75.2	69.8	
03S/11W-13D01S	283.6	12-30-67	267.2	16.4	1101
		2-12-68	259.2	24.4	
		4-22-68	255.2	28.4	
		6-29-68	253.2	30.4	
03S/11W-14B01S	237.0	11-06-67	(2)		1101
		4-16-68	(2)		
03S/11W-14H04S	268.5	11-06-67	224.1	44.4	1101
		4-16-68	232.3	36.2	
03S/11W-14N02S	161.5	11-06-67	130.9	30.6	1101
		4-16-68	138.8(4)	22.7	
03S/11W-14R02S	220.0	11-06-67	172.3	47.7	1101
		4-16-68	167.4	52.6	
03S/11W-15G01S	161.0	11-06-67	117.7	43.3	1101
		12-30-67	144.0	17.0	
		2-10-68	144.0	17.0	
		4-16-68	141.0	20.0	
		4-16-68	114.0	47.0	
		6-22-68	138.0	23.0	
03S/11W-15P01S	125.0	10-03-67	88.5(5)	36.5	1101
		11-01-67	90.5(5)	34.5	
		11-30-67	86.5(5)	38.5	
		12-28-67	89.5(5)	35.5	
		2-01-68	91.5(5)	33.5	
		3-01-68	86.5(5)	38.5	
		4-01-68	86.5(5)	38.5	
		5-01-68	86.5(5)	38.5	
		6-03-68	92.5(5)	32.5	
03S/11W-16B01S	103.0	10-02-67	91.4	11.6	1101
		11-06-67	91.8	11.2	
		12-04-67	91.1	11.9	
		1-02-68	90.7	12.3	
		2-05-68	90.7	12.3	
		3-03-68	89.3	13.7	
		4-02-68	91.7	11.3	
		5-06-68	92.3	10.7	
		6-03-68	89.3	13.7	
		7-02-68	95.1	7.9	
		8-06-68	95.0	8.0	
		9-03-68	93.5	9.5	
03S/11W-16F01S	110.0	11-06-67	100.4	9.6	1101
		4-16-68	(3)		
03S/11W-16F03S	110.0	11-06-67	94.8	15.2	1101
		4-16-68	89.8	20.2	
03S/11W-16H02S	105.0	10-03-67	100.5(5)	4.5	1101
		10-31-67	104.5(5)	.5	
		11-28-67	99.5(5)	5.5	
		1-03-68	98.5(5)	6.5	
		2-27-68	105.5(5)	-.5	
		4-03-68	104.5(5)	.5	
		7-02-68	100.5(5)	4.5	
		9-03-68	98.5(5)	6.5	
03S/11W-16M02S	90.0	4-16-68	70.5(4)	19.5	1101
03S/11W-17M03S	96.0	10-03-67	96.5(5)	-.5	1101
		10-31-67	94.5(5)	1.5	
		11-28-67	96.5(5)	-.5	
		1-03-68	90.5(5)	5.5	
		2-27-68	99.5(5)	-3.5	
		4-03-68	109.5(5)	-13.5	
		5-01-68	97.5(5)	-1.5	
		6-04-68	94.5(5)	1.5	
		7-02-68	95.5(5)	.5	
		7-31-68	96.5(5)	-.5	
		9-03-68	98.5(5)	-2.5	
03S/11W-18B04S	88.0	10-16-67	99.2(5)	-11.2	1101
		11-30-67	90.2(5)	-2.2	
		12-21-67	90.2(5)	-2.2	
		1-15-68	95.2(5)	-7.2	
		2-15-68	94.2(5)	-6.2	
		3-15-68	95.2(5)	-7.2	
		4-15-68	99.2(5)	-11.2	
		6-15-68	100.2(5)	-12.2	
		7-15-68	99.2(5)	-11.2	
		8-15-68	97.2(5)	-9.2	
		9-19-68	95.2(5)	-7.2	
03S/11W-18G04S	102.0	10-21-67	95.0(5)	7.0	1101
		11-15-67	93.0(5)	9.0	
		12-15-67	89.0(5)	13.0	

See page 113 for key to terms & abbreviations

TABLE C-1 (Cont.)

GROUND WATER LEVELS AT WELLS

L A SAN GABRIEL RIVER HYDRO UNIT U-05.00

COASTAL PL OF LA CO HYDRO SUBUNIT U-05.A0
CENTRAL HYDRO SUBAREA U-05.A5

STATE WELL NUMBER	GROUND SURFACE ELEVATION IN FEET	DATE	GROUND SURFACE TO WATER SURFACE IN FEET	WATER SURFACE ELEVATION IN FEET	AGENCY SUPPLYING DATA
03S/11W-18G04S (CONT.)	102.0	1-15-68	89.0(S)	13.0	1101
		2-15-68	88.0(S)	14.0	
		3-15-68	88.0(S)	14.0	
		4-15-68	89.0(S)	13.0	
		5-15-68	92.0(S)	10.0	
		6-21-68	92.0(S)	10.0	
		7-15-68	95.0(S)	7.0	
		8-15-68	94.0(S)	8.0	
		9-15-68	94.0(S)	8.0	
03S/11W-18G05S	100.5	10-07-67	91.5(S)	9.0	1101
		11-21-67	90.5(S)	10.0	
		12-15-67	89.5(S)	11.0	
		1-07-68	95.5(S)	5.0	
		2-15-68	89.5(S)	11.0	
		3-21-68	89.5(S)	11.0	
		4-21-68	83.5(S)	17.0	
		5-15-68	93.5(S)	7.0	
		7-07-68	94.5(S)	6.0	
		8-15-68	97.5(S)	3.0	
		9-15-68	92.5(S)	8.0	
03S/11W-18L01S	96.0	10-16-67	92.4(S)	3.6	1101
		11-22-67	91.4(S)	4.6	
		12-21-67	86.4(S)	9.6	
		1-15-68	108.4(S)	-12.4	
		2-15-68	107.4(S)	-11.4	
		3-15-68	111.4(S)	-15.4	
		4-15-68	109.4(S)	-13.4	
		5-15-68	112.4(S)	-16.4	
		6-15-68	110.4(S)	-14.4	
		7-15-68	109.4(S)	-13.4	
		8-15-68	106.4(S)	-10.4	
		9-19-68	103.4(S)	-7.4	
03S/11W-18L02S	95.5	10-16-67	85.8(S)	9.7	1101
		11-22-67	83.8(S)	11.7	
		12-21-67	83.8(S)	11.7	
		1-15-68	98.8(S)	-3.3	
		2-15-68	103.8(S)	-8.3	
		3-15-68	100.8(S)	-5.3	
		4-15-68	108.8(S)	-13.3	
		5-15-68	101.8(S)	-6.3	
		6-15-68	91.8(S)	3.7	
		8-15-68	97.8(S)	-2.3	
		9-19-68	100.8(S)	-5.3	
03S/11W-18M01S	96.0	10-03-67	92.0(S)	4.0	1101
		10-31-67	97.0(S)	-1.0	
		11-28-67	93.0(S)	3.0	
		1-03-68	89.0(S)	7.0	
		2-27-68	134.0(S)	-38.0	
		4-02-68	132.0(S)	-36.0	
		5-03-68	120.0(S)	-24.0	
		6-04-68	94.6(S)	1.4	
		7-30-68	90.0(S)	6.0	
		9-03-68	91.0(S)	5.0	
03S/11W-18Q04S	93.5	10-06-67	91.1	2.4	1733
		10-27-67	90.6	2.9	
		11-17-67	90.4	3.1	
		12-08-67	90.5	3.0	
		12-29-67	90.2	3.3	
		1-19-68	90.3	3.2	
		2-09-68	90.1	3.4	
		3-01-68	90.2	3.3	
		3-22-68	90.3	3.2	
		4-12-68	89.6	3.9	
		5-03-68	89.9	3.6	
		6-14-68	90.3	3.2	
		8-16-68	89.4	4.1	
		9-06-68	87.9	5.6	
		9-27-68	88.2	5.3	
03S/11W-19A02S	87.0	10-03-67	97.5(S)	-10.5	1101
		10-31-67	96.5(S)	-9.5	
		11-28-67	89.5(S)	-2.5	
		1-03-68	94.5(S)	-7.5	
		2-27-68	94.5(S)	-7.5	
		4-03-68	91.5(S)	-4.5	
		6-04-68	87.5(S)	-.5	
		7-02-68	89.5(S)	-2.5	
		7-30-68	92.5(S)	-5.5	
		9-03-68	99.5(S)	-12.5	
03S/11W-19A03S	87.0	10-03-67	99.0(S)	-12.0	1101
		10-31-67	104.0(S)	-17.0	
		11-28-67	102.0(S)	-15.0	
		1-03-68	89.0(S)	-2.0	
		2-28-68	104.0(S)	-17.0	
		4-03-68	84.0(S)	3.0	
		6-04-68	82.0(S)	5.0	
		7-02-68	81.0(S)	6.0	
		7-30-68	80.0(S)	7.0	
		9-03-68	79.0(S)	8.0	
03S/11W-19A04S	87.7	11-06-67	DRY		1101
		4-16-68	DRY		

COASTAL PL OF LA CO HYDRO SUBUNIT U-05.A0
CENTRAL HYDRO SUBAREA U-05.A5

STATE WELL NUMBER	GROUND SURFACE ELEVATION IN FEET	DATE	GROUND SURFACE TO WATER SURFACE IN FEET	WATER SURFACE ELEVATION IN FEET	AGENCY SUPPLYING DATA
03S/11W-19E02S	86.0	10-31-67	102.2(S)	-16.2	1101
		11-28-67	103.2(S)	-17.2	
		1-03-68	98.2(S)	-12.2	
		2-27-68	113.2(S)	-27.2	
		4-30-68	101.2(S)	-15.2	
		6-04-68	98.2(S)	-12.2	
		7-30-68	102.2(S)	-16.2	
		9-03-68	101.2(S)	-15.2	
03S/11W-19J02S	76.5	10-31-67	70.0(S)	6.5	1101
		11-28-67	75.0(S)	1.5	
		1-03-68	70.0(S)	6.5	
		2-27-68	75.0(S)	1.5	
		4-03-68	70.0(S)	6.5	
		5-01-68	70.0(S)	6.5	
		6-04-68	72.0(S)	4.5	
		7-02-68	71.0(S)	5.5	
		9-03-68	96.0(S)	-19.5	
03S/11W-19Q01S	71.0	10-31-67	93.5(S)	-22.5	1101
		11-28-67	92.5(S)	-21.5	
		1-03-68	95.5(S)	-24.5	
		2-27-68	93.5(S)	-22.5	
		4-03-68	113.5(S)	-42.5	
		5-01-68	79.5(S)	-8.5	
		6-04-68	78.5(S)	-7.5	
		7-02-68	80.5(S)	-9.5	
		9-03-68	79.5(S)	-8.5	
03S/11W-20A01S	82.0	11-14-67	81.0	1.0	1101
		4-17-68	76.7	5.3	
		8-12-68	(6)		
03S/11W-20C01S	80.0	10-30-67	88.0(S)	-8.0	1101
		11-28-67	83.0(S)	-3.0	
		1-03-68	84.0(S)	-4.0	
		2-27-68	85.0(S)	-5.0	
		4-03-68	59.0(S)	21.0	
		5-01-68	58.0(S)	22.0	
		6-04-68	59.0(S)	21.0	
		7-02-68	61.0(S)	19.0	
		9-03-68	79.0(S)	1.0	
03S/11W-20F01S	79.0	11-07-67	83.5	-4.5	1101
		4-10-68	76.9	2.1	
03S/11W-20J01S	77.0	11-07-67	89.0	-12.0	1101
		11-07-67	87.5(4)	-10.5	
		4-10-68	(6)		
		4-10-68	86.0(4)	-9.0	
03S/11W-21B01S	92.0	11-06-67	DRY		1101
		4-16-68	DRY		
03S/11W-21D03S	81.4	11-06-67	79.7	1.7	1101
		4-16-68	78.5	2.9	
03S/11W-21N04S	75.0	11-07-67	80.5	-5.5	1101
		4-10-68	78.4	-3.4	
03S/11W-22K01S	83.0	4-15-68	47.7	35.3	1101
		4-29-68	75.8(S)	7.2	
		6-22-68	78.8(S)	4.2	
03S/11W-22L01S	85.0	12-21-67	58.5(S)	26.5	1101
		2-22-68	56.5(S)	28.5	
		4-15-68	45.0	40.0	
		4-29-68	53.5(S)	31.5	
03S/11W-27G03S	64.0	10-24-67	54.1	9.9	5102
		11-08-67	56.1	7.9	1101
		11-14-67	52.4	11.6	5102
		12-14-67	48.6	15.4	
		1-08-68	50.4	13.6	
		2-08-68	46.0	18.0	
		3-07-68	45.5	18.5	
		4-15-68	48.3	15.7	1101
		4-17-68	49.5	14.5	5102
		5-06-68	52.0	12.0	
		6-17-68	67.2	-3.2	
		7-19-68	68.8	-4.8	
		9-12-68	69.0	-5.0	
03S/11W-27R02S	65.1	10-24-67	73.4	-8.3	5102
		11-14-67	65.6	-.5	
		12-14-67	53.8	11.3	
		1-08-68	48.9	16.2	
		2-08-68	51.3	13.8	
		3-07-68	59.2	5.9	
		4-17-68	58.4	6.7	
		5-06-68	59.5	5.6	
		6-17-68	66.2	-1.1	
		7-19-68	69.8	-4.7	
		9-12-68	72.3	-7.2	
03S/11W-28B02S	63.0	11-07-67	67.3	-4.3	1101
		4-10-68	64.8	-1.8	

See page 113 for key to terms & abbreviations

TABLE C-1 (Cont.)

GROUND WATER LEVELS AT WELLS

L A SAN GABRIEL RIVER HYDRO UNIT U-05.00

COASTAL PL OF LA CO HYDRO SUBUNIT U-05.A0
CENTRAL HYDRO SUBAREA

STATE WELL NUMBER	GROUND SURFACE ELEVATION IN FEET	DATE	GROUND SURFACE TO WATER SURFACE IN FEET	WATER SURFACE ELEVATION IN FEET	AGENCY SUPPLYING DATA U-05.A5
03S/11W-28K01S	62.0	11-07-67	68.8	-6.8	1101
		4-10-68	65.7	-3.7	
03S/11W-28L01S	65.0	11-07-67	68.1	-3.1	1101
		4-10-68	65.3	-.3	
03S/11W-28N01S	62.5	10-05-67	70.6	-8.1	1733
		10-26-67	70.2	-7.7	
		11-16-67	69.8	-7.3	
		12-07-67	63.8	-1.3	
		12-28-67	63.2	-.7	
		1-18-68	60.4	2.1	
		2-08-68	60.6	1.9	
		2-29-68	60.9	1.6	
		3-21-68	62.0	.5	1101
		4-11-68	62.4	.1	1733
		5-02-68	66.4	-3.9	
		6-13-68	68.6	-6.1	
		7-04-68	70.5	-8.0	
		7-25-68	70.7	-8.2	
		8-15-68	68.6	-6.1	
		9-05-68	69.4	-6.9	
		9-26-68	68.7	-6.2	
03S/11W-28P02S	59.7	11-14-67	69.2	-9.5	5102
		12-14-67	66.4	-6.7	
		1-08-68	65.7	-6.0	
		2-08-68	61.1	-1.4	
		3-07-68	61.0	-1.3	
		4-17-68	62.2(2)	-2.5	
		5-06-68	62.9(2)	-3.2	
		6-17-68	66.7	-7.0	
		7-19-68	68.3	-8.6	
		9-12-68	68.9	-9.2	
03S/11W-29R01S	65.0	11-08-67	69.5	-4.5	1101
		4-10-68	66.6	-1.6	
03S/11W-29R02S	57.0	11-08-67	71.0(3)	-14.0	1101
		4-15-68	85.0(6)	-28.0	
03S/11W-30D01S	71.0	11-08-67	77.7	-6.7	1101
		4-15-68	69.8	1.2	
03S/11W-30K02S	65.0	11-08-67	73.8	-8.8	1101
		4-15-68	65.1	-.1	
03S/11W-30P02S	56.5	10-21-67	110.8(1)	-54.3	1101
		11-15-67	101.8(1)	-45.3	
		12-07-67	60.3	-3.8	
		12-21-67	94.3(1)	-37.8	
		1-21-68	93.8(1)	-37.3	
		2-15-68	95.8(1)	-39.3	
		3-15-68	96.8(1)	-40.3	
		4-21-68	99.8(1)	-43.3	
		5-15-68	105.8(1)	-49.3	
		6-01-68	105.8(1)	-49.3	
		7-21-68	76.3	-19.8	
		8-07-68	74.8(5)	-18.3	
03S/11W-31C02S	58.0	10-05-67	72.5	-14.5	1733
		10-26-67	71.9	-13.9	
		11-16-67	69.7	-11.7	
		12-07-67	61.0	-3.0	
		12-28-67	62.7	-4.7	
		1-18-68	62.0	-4.0	
		2-08-68	62.6	-4.6	
		2-29-68	63.0	-5.0	
		3-21-68	63.4	-5.4	1101
		4-11-68	63.2	-5.2	1733
		5-02-68	64.2	-6.2	
		6-13-68	73.6	-15.6	
		7-04-68	79.3	-21.3	
		7-25-68	75.0	-17.0	
		8-15-68	73.4	-15.4	
		9-05-68	71.3	-13.3	
		9-26-68	70.9	-12.9	
03S/11W-31M03S	51.5	10-15-67	64.0(5)	-12.5	1101
		11-15-67	66.0(5)	-14.5	
		12-21-67	53.0(5)	-1.5	
		1-15-68	50.0(5)	1.5	
		2-15-68	49.0(5)	2.5	
		3-15-68	51.0(5)	.5	
		4-21-68	64.0(5)	-12.5	
		5-15-68	66.0(5)	-14.5	
		6-01-68	70.0(5)	-18.5	
		8-15-68	74.0(5)	-22.5	
		9-07-68	63.0(5)	-11.5	
03S/11W-32A01S	60.0	11-07-67	(6)		1101
03S/11W-32K02S	50.0	11-07-67	64.0	-14.0	1101
		4-10-68	56.6	-6.6	
03S/11W-32R03S	46.2	10-06-67	61.8	-15.6	1733
		10-26-67	62.2	-16.0	

COASTAL PL OF LA CO HYDRO SUBUNIT U-05.A0
CENTRAL HYDRO SUBAREA

STATE WELL NUMBER	GROUND SURFACE ELEVATION IN FEET	DATE	GROUND SURFACE TO WATER SURFACE IN FEET	WATER SURFACE ELEVATION IN FEET	AGENCY SUPPLYING DATA U-05.A5
03S/11W-32R03S (CONT.)	46.2	11-16-67	59.8	-13.6	1733
		12-07-67	53.3	-7.1	
		12-28-67	52.5	-6.3	
		1-18-68	48.9	-2.7	
		2-08-68	49.3	-3.1	
		2-29-68	49.5	-3.3	
		3-21-68	49.6	-3.4	1101
		4-11-68	49.4	-3.2	1733
		5-02-68	59.1	-12.9	
		6-13-68	62.2	-16.0	
		9-05-68	63.4	-17.2	
		9-26-68	61.9	-15.7	
03S/11W-32R04S	47.0	11-07-67	63.3	-16.3	1101
		4-10-68	54.9	-7.9	
03S/11W-32R06S	47.0	10-24-67	72.0	-25.0	5102
		11-14-67	61.1	-14.1	
		12-14-67	43.0	4.0	
		1-08-68	39.8	7.2	
		2-08-68	51.1	-4.1	
		3-07-68	54.0	-7.0	
		4-17-68	56.1	-9.1	
		5-06-68	57.9	-10.9	
		6-17-68	63.9	-16.9	
		7-19-68	65.6	-18.6	
		9-12-68	69.1	-22.1	
03S/11W-33B02S	57.0	11-07-67	68.1	-11.1	1101
		4-10-68	57.1	-.1	
03S/12W-01A04S	130.0	10-23-67	60.2	69.8	1101
		11-27-67	60.0	70.0	
		12-26-67	59.5	70.5	
		1-22-68	59.5	70.5	
		2-26-68	59.6	70.4	
		3-25-68	59.3	70.7	
		4-22-68	59.5	70.5	
		5-27-68	61.4	68.6	
		6-24-68	63.1	66.9	
		7-22-68	61.6	68.4	
		8-26-68	64.5	65.5	
		9-23-68	62.7	67.3	
03S/12W-01A06S	136.0	10-06-67	64.6	71.4	1733
		10-16-67	63.9	72.1	
		11-27-67	64.8	71.2	
		12-18-67	64.4	71.6	
		1-08-68	64.2	71.8	
		1-29-68	64.2	71.8	
		2-08-68	64.1	71.9	1101
		2-19-68	64.0	72.0	1733
		3-11-68	63.7	72.3	
		4-01-68	63.9	72.1	
		4-22-68	64.0	72.0	
		5-13-68	64.3	71.7	
		6-03-68	64.8	71.2	
		6-24-68	65.5	70.5	
		8-05-68	66.6	69.4	
		8-26-68	67.1	68.9	
		9-16-68	67.5	68.5	
03S/12W-01B01S	128.5	11-08-67	72.7	55.8	1101
		4-16-68	71.0	57.5	
03S/12W-01F06S	127.6	10-23-67	73.5	54.1	1101
		11-27-67	72.5	55.1	
		12-26-67	70.7	56.9	
		1-22-68	70.7	56.9	
		2-26-68	72.7	54.9	
		3-25-68	72.2	55.4	
		4-22-68	71.5	56.1	
		5-27-68	73.4	54.2	
		6-24-68	75.4	52.2	
		7-22-68	75.5	52.1	
		8-26-68	77.0	50.6	
		9-23-68	74.6	53.0	
03S/12W-01K01S	125.0	10-02-67	75.0	50.0	1101
		11-01-67	75.0	50.0	
		11-30-67	65.0	60.0	
		12-27-67	64.0(5)	61.0	
		2-01-68	70.0(5)	55.0	
		3-01-68	76.0(5)	49.0	
		4-01-68	76.0(5)	49.0	
		5-01-68	75.0(5)	50.0	
		6-03-68	77.0(5)	48.0	
		7-17-68	95.0(1)	30.0	
		9-25-68	95.0(1)	30.0	
03S/12W-01K02S	122.0	10-23-67	75.3	46.7	1101
		11-27-67	76.0	46.0	
		12-26-67	75.4	46.6	
		1-22-68	75.1	46.9	
		2-26-68	75.2	46.8	
		3-25-68	(9)		
		3-29-68	74.6	47.4	
		4-22-68	(9)		

See page 113 for key to terms & abbreviations

TABLE C-I (Cont.)

GROUND WATER LEVELS AT WELLS

L A SAN GABRIEL RIVER HYDRO UNIT U-05.00

COASTAL PL OF LA CO HYDRO SUBUNIT U-05.A0
CENTRAL HYDRO SUBAREA U-05.A5

STATE WELL NUMBER	GROUND SURFACE ELEVATION IN FEET	DATE	GROUND SURFACE TO WATER SURFACE IN FEET	WATER SURFACE ELEVATION IN FEET	AGENCY SUPPLYING DATA
03S/12W-01K02S (CONT.)	122.0	4-22-68	75.7	46.3	1101
		5-27-68	75.0	47.0	
		6-24-68	75.6	46.4	
		7-22-68	76.4	45.6	
		8-26-68	(5)		
		8-30-68	77.5	44.5	
		9-23-68	77.9	44.1	
03S/12W-01L03S	120.0	10-23-67	77.2	42.8	1101
		11-23-67	74.5	45.5	
		12-26-67	72.6	47.4	
		1-22-68	73.3	46.7	
		2-26-68	73.3	46.7	
		3-25-68	73.7	46.3	
		4-22-68	74.6	45.4	
		5-27-68	76.8	43.2	
		6-25-68	78.3	41.7	
		8-27-68	80.6	39.4	
		9-24-68	79.0	41.0	
03S/12W-01M04S	119.0	10-23-67	79.3	39.7	1101
		11-27-67	79.9	39.1	
		12-26-67	74.6	44.4	
		1-22-68	75.3	43.7	
		2-26-68	75.4	43.6	
		3-25-68	75.5	43.5	
		4-22-68	76.5	42.5	
		5-27-68	79.1	39.9	
		6-25-68	82.0	37.0	
		9-24-68	84.2	34.8	
03S/12W-01N05S	118.0	11-16-67	82.5	35.5	1101
		1-29-68	81.5	36.5	
		3-25-68	79.5	38.5	
		5-13-68	79.5	38.5	
		9-25-68	109.5(1)	8.5	
03S/12W-02C02S	130.0	10-23-67	68.3	61.7	1101
		11-27-67	70.2	59.8	
		12-26-67	69.0	61.0	
		1-22-68	68.7	61.3	
		2-26-68	68.6	61.4	
		3-25-68	68.1	61.9	
		4-22-68	67.9	62.1	
		5-27-68	69.0	61.0	
		6-25-68	76.9	53.1	
		8-27-68	71.0	59.0	
		9-24-68	69.0	61.0	
03S/12W-02F01S	127.5	11-22-67	77.6	49.9	1101
		4-16-68	74.3	53.2	
03S/12W-02H04S	119.5	10-03-67	107.0(5)	12.5	1101
		10-30-67	109.0(5)	10.5	
		11-28-67	108.0(5)	11.5	
		1-02-68	121.0(5)	-1.5	
		2-27-68	167.0(5)	-47.5	
		4-30-68	178.0(5)	-58.5	
		6-04-68	179.0(5)	-59.5	
		7-01-68	183.0(5)	-63.5	
		7-29-68	181.0(5)	-61.5	
		9-03-68	180.1(5)	-60.6	
03S/12W-02L01S	116.0	10-30-67	94.0(5)	22.0	1101
		11-30-67	84.0(5)	32.0	
		12-30-67	74.0(5)	42.0	
		1-01-68	82.0(5)	34.0	
		2-01-68	82.0(5)	34.0	
		4-16-68	82.1(3)	33.9	
		5-01-68	82.0(5)	34.0	
		6-01-68	84.0(5)	32.0	
		7-01-68	79.0(5)	37.0	
03S/12W-02R01S	115.5	10-15-67	86.0(5)	29.5	1101
		11-15-67	84.0(5)	31.5	
		12-15-67	80.0(5)	35.5	
		1-15-68	77.0(5)	38.5	
		2-15-68	77.0(5)	38.5	
		3-15-68	77.0(5)	38.5	
		4-21-68	85.0(5)	30.5	
		5-15-68	81.0(5)	34.5	
		6-01-68	84.0(5)	31.5	
		8-15-68	84.0(5)	31.5	
		9-15-68	83.0(5)	32.5	
03S/12W-03J01S	118.0	10-30-67	80.0	38.0	1101
		11-12-67	81.2	36.8	
		11-30-67	81.0	37.0	
		1-01-68	81.0(5)	37.0	
		2-01-68	78.0(5)	40.0	
		3-01-68	76.0(5)	42.0	
		4-01-68	76.0(5)	42.0	
		4-16-68	80.8	37.2	
		5-01-68	80.0(5)	38.0	
		7-01-68	82.0(5)	36.0	
03S/12W-03M01S	113.0	10-30-67	103.0	10.0	1101
		11-30-67	84.0	29.0	

COASTAL PL OF LA CO HYDRO SUBUNIT U-05.A0
CENTRAL HYDRO SUBAREA U-05.A5

STATE WELL NUMBER	GROUND SURFACE ELEVATION IN FEET	DATE	GROUND SURFACE TO WATER SURFACE IN FEET	WATER SURFACE ELEVATION IN FEET	AGENCY SUPPLYING DATA
03S/12W-03M01S (CONT.)	113.0	12-30-67	81.0	32.0	1101
		1-01-68	82.0	31.0	
		3-01-68	84.0	29.0	
		4-01-68	91.0	22.0	
		5-01-68	89.0	24.0	
03S/12W-04D02S	113.0	10-30-67	105.0(5)	8.0	1101
		11-30-67	86.0(5)	27.0	
		12-30-67	84.0(5)	29.0	
		1-01-68	84.0(5)	29.0	
		2-01-68	85.0(5)	28.0	
		3-01-68	85.0(5)	28.0	
		4-01-68	78.0(5)	35.0	
		5-01-68	90.0(5)	23.0	
03S/12W-04P01S	110.0	10-23-67	78.4	31.6	1101
		11-27-67	78.1	31.9	
		12-26-67	77.9	32.1	
		1-22-68	77.6	32.4	
		2-26-68	77.0	33.0	
		3-25-68	76.8	33.2	
		4-22-68	76.3	33.7	
		5-27-68	76.2	33.8	
		6-25-68	77.5	32.5	
		7-23-68	77.5	32.5	
		8-27-68	77.5	32.5	
		9-24-68	76.7	33.3	
03S/12W-04Q02S	112.0	10-30-67	93.0	19.0	1101
		11-30-67	87.0	25.0	
		12-30-67	90.0	22.0	
		1-01-68	87.0	25.0	
		2-01-68	88.0	24.0	
		3-01-68	87.0	25.0	
		4-01-68	93.0	19.0	
		5-01-68	99.0	13.0	
		6-01-68	102.0	10.0	
		7-01-68	103.0	9.0	
03S/12W-05A01S	109.0	10-30-67	115.0(5)	-6.0	1101
		11-27-67	109.0(5)	.0	
		1-02-68	107.0(5)	2.0	
		2-26-68	95.0(5)	14.0	
		4-01-68	89.0(5)	20.0	
		4-30-68	92.0(5)	17.0	
		6-03-68	93.0(5)	16.0	
		7-01-68	91.0(5)	18.0	
		7-29-68	92.0(5)	17.0	
		9-03-68	97.0(5)	12.0	
		9-30-68	95.0(5)	14.0	
03S/12W-05B06S	108.0	10-30-67	70.5(5)	37.5	1101
		11-27-67	73.5(5)	34.5	
		1-02-68	73.5(5)	34.5	
		2-26-68	71.5(5)	36.5	
		4-01-68	72.5(5)	35.5	
		4-30-68	71.5(5)	36.5	
		6-03-68	72.5(5)	35.5	
		7-01-68	72.5(5)	35.5	
		7-29-68	71.5(5)	36.5	
		9-03-68	73.5(5)	34.5	
		9-30-68	72.5(5)	35.5	
03S/12W-05D02S	105.0	10-23-67	76.8	28.2	1101
		11-27-67	75.4	29.6	
		12-26-67	74.7	30.3	
		1-22-68	75.1	29.9	
		2-26-68	74.2	30.8	
		3-25-68	73.9	31.1	
		4-22-68	74.2	30.8	
		5-27-68	74.7	30.3	
		6-25-68	78.9	26.1	
		8-27-68	77.5	27.5	
		9-24-68	76.0	29.0	
03S/12W-05H06S	105.5	10-23-67	73.1	32.4	1101
		11-27-67	73.5	32.0	
		12-26-67	72.1	33.4	
		1-22-68	71.9	33.6	
		2-26-68	71.6	33.9	
		3-25-68	71.1	34.4	
		4-22-68	71.1	34.4	
		5-27-68	70.8	34.7	
		6-25-68	71.5	34.0	
03S/12W-05M01S	99.0	10-30-67	68.5(5)	30.5	1101
		11-28-67	71.5(5)	27.5	
		1-02-68	65.5(5)	33.5	
		2-26-68	163.5(5)	-64.5	
		4-29-68	172.5(5)	-73.5	
		6-03-68	172.5(5)	-73.5	
		7-01-68	174.5(5)	-75.5	
		9-03-68	190.5(5)	-91.5	
		9-30-68	187.5(5)	-88.5	
03S/12W-05R01S	102.0	10-21-67	97.1	4.9	1101
		11-21-67	92.1	9.9	
		12-21-67	87.1	14.9	

See page 113 for key to terms & abbreviations

TABLE C-1 (Cont.)

GROUND WATER LEVELS AT WELLS

L A SAN GABRIEL RIVER HYDRO UNIT U-05.00

COASTAL PL OF LA CO HYDRO SUBUNIT U-05.A0
CENTRAL HYDRO SUBAREA U-05.A5

STATE WELL NUMBER	GROUND SURFACE ELEVATION IN FEET	DATE	GROUND SURFACE TO WATER SURFACE IN FEET	WATER SURFACE ELEVATION IN FEET	AGENCY SUPPLYING DATA
03S/12W-05R01S (CONT.)	102.0	1-30-68	93.0(5)	9.0	1101
		2-15-68	80.0(5)	22.0	
		3-15-68	86.0(5)	16.0	
		9-08-68	98.1	3.9	
		9-08-68	126.1(1)	-24.1	
03S/12W-06D01S	106.0	10-01-67	111.5(5)	-5.5	1101
		11-01-67	115.5(5)	-9.5	
		12-01-67	(0)		
		1-01-68	98.5(5)	7.5	
		1-25-68	104.5	1.5	
		3-01-68	100.5(5)	5.5	
		4-01-68	102.5(5)	3.5	
		5-01-68	110.5(5)	-4.5	
		7-01-68	120.5(5)	-14.5	
		8-01-68	120.5(5)	-14.5	
		9-01-68	119.5(5)	-13.5	
03S/12W-06D02S	109.0	10-01-67	139.0(5)	-30.0	1101
		12-01-67	118.0(5)	-9.0	
		1-01-68	107.0(5)	2.0	
		2-01-68	107.8	1.2	
		3-01-68	160.0(5)	-51.0	
		4-01-68	161.0(5)	-52.0	
		5-01-68	167.0(5)	-58.0	
		8-01-68	129.0(5)	-20.0	
		9-01-68	122.0(5)	-13.0	
03S/12W-06D03S	107.0	10-01-67	117.0(5)	-10.0	1101
		11-01-67	123.0(5)	-16.0	
		12-01-67	105.0(5)	2.0	
		1-01-68	105.0(5)	2.0	
		1-25-68	107.4	-.4	
		3-01-68	109.0(5)	-2.0	
		4-01-68	112.0(5)	-5.0	
		5-01-68	117.0(5)	-10.0	
		7-01-68	129.0(5)	-22.0	
		8-01-68	129.0(5)	-22.0	
		9-01-68	129.0(5)	-22.0	
03S/12W-06D04S	107.0	10-01-67	149.0(5)	-42.0	1101
		11-01-67	152.0(5)	-45.0	
		12-01-67	135.0(5)	-28.0	
		1-01-68	104.0(5)	3.0	
		2-01-68	104.0(5)	3.0	
		3-06-68	104.2	2.8	
		4-01-68	108.0(5)	-1.0	
		5-01-68	115.0(5)	-8.0	
		7-01-68	119.0(5)	-12.0	
		8-01-68	117.0(5)	-10.0	
		9-01-68	116.0(5)	-9.0	
03S/12W-06E01S	105.0	10-01-67	122.0(5)	-17.0	1101
		11-01-67	123.0(5)	-18.0	
		12-01-67	111.0(5)	-6.0	
		1-01-68	111.0(5)	-6.0	
		1-25-68	108.0	-3.0	
		3-01-68	117.0(5)	-12.0	
		4-01-68	118.0(5)	-13.0	
		5-01-68	120.0(5)	-15.0	
		7-01-68	124.0(5)	-19.0	
		8-01-68	122.0(5)	-17.0	
		9-01-68	122.0(5)	-17.0	
03S/12W-07C02S	93.0	11-07-67	DRY		1101
		4-03-68	DRY		
03S/12W-07C04S	92.0	10-04-67	98.5(5)	-6.5	1101
		11-01-67	101.5(5)	-9.5	
		12-06-67	91.5(5)	.5	
		1-03-68	88.5(5)	3.5	
		2-07-68	91.5(5)	.5	
		3-06-68	94.5(5)	-2.5	
		4-03-68	90.5(5)	1.5	
		5-01-68	97.5(5)	-5.5	
		6-05-68	100.5(5)	-8.5	
		7-03-68	103.5(5)	-11.5	
		8-01-68	103.5(5)	-11.5	
		9-04-68	101.5(5)	-9.5	
03S/12W-07L02S	85.0	12-04-67	(0)		1101
03S/12W-07Q04S	84.6	4-04-68	DRY		1101
03S/12W-07Q05S	83.0	10-15-67	70.3(5)	12.7	1101
		11-15-67	69.3(5)	13.7	
		12-15-67	67.3(5)	15.7	
		1-15-68	67.2(5)	15.8	
		2-15-68	67.2(5)	15.8	
		3-15-68	67.2(5)	15.8	
		4-15-68	66.2(5)	16.8	
		5-07-68	67.2(5)	15.8	
		6-01-68	67.2(5)	15.8	
		8-15-68	69.2(5)	13.8	
		9-15-68	69.2(5)	13.8	
03S/12W-08C01S	97.3	10-23-67	71.6	25.7	1733
		11-27-67	70.8	26.5	

COASTAL PL OF LA CO HYDRO SUBUNIT U-05.A0
CENTRAL HYDRO SUBAREA U-05.A5

STATE WELL NUMBER	GROUND SURFACE ELEVATION IN FEET	DATE	GROUND SURFACE TO WATER SURFACE IN FEET	WATER SURFACE ELEVATION IN FEET	AGENCY SUPPLYING DATA
03S/12W-08C01S (CONT.)	97.3	12-26-67	70.4	26.9	1733
		1-22-68	70.1	27.2	
		4-22-68	69.6	27.7	
		5-28-68	70.7	26.6	
		6-24-68	69.9	27.4	
		8-26-68	70.6	26.7	
		9-23-68	70.0	27.3	
03S/12W-08C04S	92.0	11-12-67	20.9	71.1	1101
		4-16-68	20.5	71.5	
03S/12W-08D01S	96.0	10-30-67	77.5(5)	18.5	1101
		11-27-67	76.5(5)	19.5	
		1-02-68	74.5	21.5	
		2-28-68	74.5(5)	21.5	
		4-29-68	74.5(5)	21.5	
		6-03-68	72.5(5)	23.5	
		9-03-68	74.5(5)	21.5	
		9-30-68	74.5(5)	21.5	
03S/12W-08D03S	95.6	10-23-67	73.8	21.8	1733
		11-27-67	72.1	23.5	
		12-26-67	71.8	23.8	
		1-22-68	71.4	24.2	
		4-22-68	70.9	24.7	
		5-28-68	72.0	23.6	
		6-24-68	71.8	23.8	
03S/12W-08F01S	88.8	11-12-67	87.1	1.7	1101
		4-16-68	84.3	4.5	
03S/12W-08L03S	92.0	10-02-67	72.4	19.6	1733
		10-09-67	73.6	18.4	
		10-16-67	73.6	18.4	
		10-23-67	73.3	18.7	
		10-30-67	73.4	18.6	
		11-06-67	72.1	19.9	
		11-13-67	71.8	20.2	
		11-20-67	71.7	20.3	
		11-27-67	71.5	20.5	
		12-04-67	71.1	20.9	
		12-11-67	70.8	21.2	
		12-18-67	70.7	21.3	
		12-26-67	70.7	21.3	
		12-26-67	70.7	21.3	
		1-01-68	70.6	21.4	
		1-08-68	70.6	21.4	
		1-15-68	70.4	21.6	
		1-22-68	70.6	21.4	
		1-22-68	70.6	21.4	
		1-29-68	70.3	21.7	
		2-05-68	70.1	21.9	
		2-12-68	69.9	22.1	
		2-19-68	70.0	22.0	
		2-26-68	70.7	21.3	
		3-04-68	70.1	21.9	
		3-11-68	69.8	22.2	
		3-18-68	69.5	22.5	1101
		3-25-68	69.8	22.2	
		4-01-68	69.7	22.3	
		4-08-68	69.4	22.6	1733
		4-15-68	69.6	22.4	
		4-22-68	70.3	21.7	
		4-22-68	70.3	21.7	
		4-29-68	70.4	21.6	
		5-06-68	70.0	22.0	
		5-13-68	69.6	22.4	
		5-28-68	71.4	20.6	
		6-10-68	71.3	20.7	
		6-17-68	71.2	20.8	
		6-24-68	71.7	20.3	
		6-24-68	71.7	20.3	
		7-01-68	71.1	20.9	
		7-08-68	71.3	20.7	
		7-15-68	71.1	20.9	
		7-22-68	71.5	20.5	
		7-29-68	71.1	20.9	
		8-05-68	71.6	20.4	
		8-12-68	71.2	20.8	
		8-19-68	70.9	21.1	
		8-26-68	71.3	20.7	
		9-02-68	71.0	21.0	
		9-09-68	71.2	20.8	
		9-16-68	70.7	21.3	
		9-23-68	71.0	21.0	
		9-30-68	71.0	21.0	
03S/12W-08M02S	88.0	10-15-67	74.2(5)	13.8	1101
		11-15-67	72.2(5)	15.8	
		12-15-67	71.2(5)	16.8	
		1-15-68	71.2(5)	16.8	
		2-15-68	71.2(5)	16.8	
		3-15-68	70.2(5)	17.8	
		4-15-68	71.2(5)	16.8	
		5-15-68	71.2(5)	16.8	
		6-15-68	71.2(5)	16.8	
		7-15-68	72.2(5)	15.8	
		8-21-68	73.4	14.6	

See page 113 for key to terms & abbreviations

TABLE C-1 (Cont.)

GROUND WATER LEVELS AT WELLS

L A SAN GABRIEL RIVER HYDRO UNIT U-05.00

COASTAL PL OF LA CO HYDRO SUBUNIT U-05.A0
CENTRAL HYDRO SUBAREA U-05.A5

STATE WELL NUMBER	GROUND SURFACE ELEVATION IN FEET	DATE	GROUND SURFACE TO WATER SURFACE IN FEET	WATER SURFACE ELEVATION IN FEET	AGENCY SUPPLYING DATA
03S/12W-08M02S (CONT.)	88.0	9-30-68	73.4	14.6	1101
03S/12W-09B01S	107.0	10-30-67	112.0(5)	-5.0	1101
		11-30-67	87.0(5)	20.0	
		12-30-67	90.0(5)	17.0	
		3-01-68	83.0(5)	24.0	
		4-01-68	91.0(5)	16.0	
		5-01-68	89.0(5)	18.0	
		7-01-68	102.0(5)	5.0	
03S/12W-09B02S	106.0	10-02-67	89.7	16.3	1733
		10-09-67	90.9	15.1	
		10-16-67	90.9	15.1	
		10-23-67	91.0	15.0	
		10-30-67	90.6	15.4	
		11-06-67	90.2	15.8	
		11-13-67	90.1	15.9	
		11-20-67	89.6	16.4	
		11-27-67	85.4	20.6	
		12-04-67	84.7	21.3	
		12-11-67	83.5	22.5	
		12-18-67	83.4	22.6	
		12-26-67	83.2	22.8	
		1-01-68	82.6	23.4	
		1-08-68	82.6	23.4	
		1-15-68	82.5	23.5	
		1-22-68	83.9	22.1	
		1-29-68	83.3	22.7	
		2-05-68	82.6	23.4	
		2-12-68	82.1	23.9	
		2-19-68	82.5	23.5	
		2-26-68	83.9	22.1	
		3-04-68	84.2	21.8	
		3-11-68	82.9	23.1	
		3-18-68	82.0	24.0	1101
		3-25-68	81.7	24.3	
		4-01-68	82.9	23.1	
		4-08-68	83.4	22.6	1733
		4-15-68	85.6	20.4	
		4-22-68	85.8	20.2	
		4-29-68	86.1	19.9	
		5-06-68	86.6	19.4	
		5-13-68	86.8	19.2	
		6-03-68	87.1	18.9	
		6-10-68	88.0	18.0	
		6-17-68	91.5	14.5	
		6-24-68	94.0	12.0	
		7-01-68	92.4	13.6	
		7-08-68	92.5	13.5	
		7-15-68	95.1(2)	10.9	
		7-22-68	95.0	11.0	
		7-29-68	93.1	12.9	
		8-05-68	94.4	11.6	
		8-12-68	93.8	12.2	
		8-19-68	93.4	12.6	
		8-26-68	94.7	11.3	
		9-02-68	93.6	12.4	
		9-09-68	93.3	12.7	
		9-16-68	92.3	13.7	
		9-23-68	92.1	13.9	
		9-30-68	91.6	14.4	
03S/12W-09D05S	105.0	10-15-67	91.0(5)	14.0	1101
		11-15-67	91.0(5)	14.0	
		12-07-67	85.0(5)	20.0	
		1-07-68	83.0(5)	22.0	
		2-15-68	82.0(5)	23.0	
		3-15-68	82.0(5)	23.0	
		4-15-68	82.0(5)	23.0	
		5-07-68	88.0(5)	17.0	
		6-01-68	92.0(5)	13.0	
		7-07-68	91.0(5)	14.0	
		8-21-68	94.3	10.7	
		9-15-68	95.0(5)	10.0	
03S/12W-09E03S	99.0	10-03-67	89.5(5)	9.5	1101
		10-30-67	85.5(5)	13.5	
		11-28-67	92.5(5)	6.5	
		1-02-68	89.5(5)	9.5	
		2-27-68	91.5(5)	7.5	
		4-03-68	89.5(5)	9.5	
		6-03-68	86.5(5)	12.5	
		7-02-68	87.5(5)	11.5	
		7-30-68	86.5(5)	12.5	
		9-06-68	86.5(5)	12.5	
03S/12W-09G01S	103.0	10-03-67	100.0(5)	3.0	1101
		10-30-67	102.0(5)	1.0	
		11-28-67	109.0(5)	-6.0	
		1-03-68	104.0(5)	-1.0	
		2-26-68	122.0(5)	-19.0	
		4-02-68	95.0(5)	8.0	
		4-30-68	98.0(5)	5.0	
		6-04-68	97.0(5)	6.0	
		7-02-68	97.0(5)	6.0	
		7-30-68	98.0(5)	5.0	
		9-03-68	103.0(5)	.0	

COASTAL PL OF LA CO HYDRO SUBUNIT U-05.A0
CENTRAL HYDRO SUBAREA U-05.A5

STATE WELL NUMBER	GROUND SURFACE ELEVATION IN FEET	DATE	GROUND SURFACE TO WATER SURFACE IN FEET	WATER SURFACE ELEVATION IN FEET	AGENCY SUPPLYING DATA
03S/12W-09G02S	103.0	10-23-67	79.2	23.8	1101
		11-27-67	(2)		
		12-26-67	(2)		
		1-22-68	82.3	20.7	
		2-26-68	(2)		
		3-25-68	82.8(4)	20.2	
		4-22-68	77.3	25.7	
		5-27-68	77.3	25.7	
		6-25-68	(2)		
		6-27-68	83.6	19.4	
		9-24-68	80.5	22.5	
03S/12W-10C02S	107.0	11-12-67	75.7	31.3	1101
		4-16-68	(3)		
03S/12W-10C03S	106.0	10-03-67	103.5(5)	2.5	1101
		10-30-67	102.5(5)	3.5	
		11-28-67	104.5(5)	1.5	
		1-03-68	105.5(5)	.5	
		2-27-68	103.5(5)	2.5	
		4-02-68	102.5(5)	3.5	
		4-30-68	98.5(5)	7.5	
		6-04-68	99.5(5)	6.5	
		7-01-68	98.5(5)	7.5	
		7-30-68	98.5(5)	7.5	
		9-03-68	99.5(5)	6.5	
03S/12W-10K02S	100.0	10-23-67	72.4	27.6	1733
		11-27-67	72.6	27.4	
		12-26-67	72.2	27.8	
		1-22-68	71.7	28.3	
		4-22-68	71.1	28.9	
		5-28-68	72.7	27.3	
		6-24-68	70.9	29.1	
		7-22-68	71.1	28.9	
		8-26-68	71.3	28.7	
		9-23-68	71.4	28.6	
03S/12W-10N03S	94.0	10-03-67	80.5(5)	13.5	1101
		10-31-67	80.5(5)	13.5	
		11-28-67	87.5(5)	6.5	
		1-03-68	77.5(5)	16.5	
		2-27-68	81.5(5)	12.5	
		4-02-68	76.5(5)	17.5	
		6-04-68	78.5(5)	15.5	
		7-02-68	79.5(5)	14.5	
		7-30-68	81.5(5)	12.5	
		9-03-68	84.5(5)	9.5	
03S/12W-11B04S	109.0	11-12-67	80.9	28.1	1101
		4-16-68	80.1	28.9	
03S/12W-11B06S	115.0	10-23-67	76.2	38.8	1101
		11-27-67	(3)		
		12-26-67	(3)		
		1-22-68	76.5	38.5	
		2-26-68	75.4	39.6	
		3-25-68	75.7	39.3	
		4-22-68	75.4	39.6	
		5-27-68	75.4	39.6	
		6-25-68	75.7	39.3	
		9-24-68	77.4	37.6	
03S/12W-11E01S	107.0	10-03-67	84.3(5)	22.7	1101
		10-31-67	76.3(5)	30.7	
		11-28-67	81.3(5)	25.7	
		1-03-68	79.3(5)	27.7	
		2-27-68	88.3(5)	18.7	
		4-02-68	81.3(5)	25.7	
		4-30-68	78.3(5)	28.7	
		6-04-68	79.3(5)	27.7	
		7-01-68	80.3(5)	26.7	
		7-30-68	81.3(5)	25.7	
		9-03-68	82.3(5)	24.7	
03S/12W-11F10S	110.0	10-23-67	85.9	24.1	1101
		11-27-67	82.4	27.6	
		12-26-67	80.1	29.9	
		1-22-68	80.9	29.1	
		2-26-68	80.7	29.3	
		3-25-68	80.0	30.0	
		4-22-68	81.2	28.8	
		5-27-68	84.7	25.3	
		6-25-68	86.1	23.9	
		8-27-68	87.6	22.4	
		9-24-68	86.2	23.8	
03S/12W-11K06S	105.0	10-03-67	103.5(5)	1.5	1101
		10-31-67	99.5(5)	5.5	
		11-28-67	101.5(5)	3.5	
		1-03-68	99.5(5)	5.5	
		2-27-68	100.5(5)	4.5	
		4-30-68	94.5(5)	10.5	
		6-04-68	92.5(5)	12.5	
		7-02-68	92.5(5)	12.5	
		7-30-68	93.5(5)	11.5	
		9-05-68	100.5(5)	4.5	

See page 113 for key to terms & abbreviations

TABLE C-1 (Cont.)

GROUND WATER LEVELS AT WELLS

L A SAN GABRIEL RIVER HYDRO UNIT U-05.00

COASTAL PL OF LA CO HYDRO SUBUNIT U-05.A0
CENTRAL HYDRO SUBAREA U-05.A5

STATE WELL NUMBER	GROUND SURFACE ELEVATION IN FEET	DATE	GROUND SURFACE TO WATER SURFACE IN FEET	WATER SURFACE ELEVATION IN FEET	AGENCY SUPPLYING DATA
03S/12W-11M11S	103.0	11-12-67	74.0	29.0	1101
		4-16-68	72.7	30.3	
03S/12W-11P01S	104.0	10-23-67	74.0	30.0	1101
		11-27-67	74.1	29.9	
		12-26-67	73.6	30.4	
		1-22-68	73.3	30.7	
		2-26-68	72.8	31.2	
		3-25-68	72.5	31.5	
		4-22-68	72.4	31.6	
		5-27-68	71.9	32.1	
		6-25-68	72.0	32.0	
		8-27-68	72.5	31.5	
		9-24-68	72.7	31.3	
03S/12W-12A02S	116.0	10-15-67	92.3(5)	23.7	1101
		11-15-67	91.3(5)	24.7	
		12-15-67	92.3(5)	23.7	
		1-15-68	89.3(5)	26.7	
		2-07-68	90.3(5)	25.7	
		3-15-68	86.3(5)	29.7	
		4-21-68	91.3(5)	24.7	
		5-15-68	86.3(5)	29.7	
		6-01-68	86.3(5)	29.7	
		8-15-68	92.3(5)	23.7	
		9-15-68	94.3(5)	21.7	
03S/12W-12E03S	113.0	11-14-67	82.9	30.1	1101
		4-16-68	81.0	32.0	
03S/12W-12G04S	112.0	10-23-67	(6)		1101
		11-27-67	(7)		
03S/12W-13A02S	104.0	10-15-67	92.5(5)	11.5	1101
		11-15-67	86.5(5)	17.5	
		12-21-67	92.5(5)	11.5	
		1-15-68	84.5(5)	19.5	
		2-15-68	80.5(5)	23.5	
		3-15-68	88.5(5)	15.5	
		4-21-68	88.5(5)	15.5	
		5-07-68	91.5(5)	12.5	
		6-01-68	90.5(5)	13.5	
		7-15-68	93.5	10.5	
		8-15-68	89.5(5)	14.5	
		9-30-68	90.5	13.5	
03S/12W-13B04S	104.0	10-30-67	108.5	-4.5	1101
		11-21-67	100.5	3.5	
		12-21-67	100.5	3.5	
		1-21-68	106.9(5)	-2.9	
		2-15-68	106.9(5)	-2.9	
		3-15-68	106.9(5)	-2.9	
		4-15-68	106.9(5)	-2.9	
		7-15-68	98.9(5)	5.1	
		8-15-68	96.9(5)	7.1	
		9-15-68	95.9(5)	8.1	
03S/12W-13B06S	104.0	10-15-67	99.5(5)	4.5	1101
		11-07-67	92.5(5)	11.5	
		12-21-67	87.5(5)	16.5	
		1-15-68	88.5(5)	15.5	
		2-15-68	88.5(5)	15.5	
		3-15-68	94.5(5)	9.5	
		4-15-68	94.5(5)	9.5	
		5-15-68	95.5(5)	8.5	
		6-21-68	92.5(5)	11.5	
		7-15-68	94.5(5)	9.5	
		8-01-68	91.0	13.0	
		9-01-68	91.5(5)	12.5	
03S/12W-13C06S	101.0	11-14-67	DRY		1101
		4-17-68	DRY		
03S/12W-13F01S	98.0	10-03-67	114.8(5)	-16.8	1101
		10-31-67	116.8(5)	-18.8	
		11-28-67	113.8(5)	-15.8	
		1-03-68	113.8(5)	-15.8	
		2-27-68	114.8(5)	-16.8	
		4-30-68	109.8(5)	-11.8	
		6-04-68	98.8(5)	-.8	
		7-02-68	102.8(5)	-4.8	
		7-30-68	99.8(5)	-1.8	
		9-03-68	103.8(5)	-5.8	
03S/12W-13K03S	89.0	11-14-67	(2)		1101
		11-22-67	88.3	.7	
		4-17-68	79.6	9.4	
03S/12W-13L01S	92.0	11-14-67	83.5(4)	8.5	1101
		4-17-68	88.0(4)	4.0	
03S/12W-13Q01S	89.0	11-14-67	81.8	7.2	1101
		4-17-68	83.0	6.0	
03S/12W-14A04S	96.0	11-14-67	83.0	13.0	1101
		4-17-68	77.5	18.5	

COASTAL PL OF LA CO HYDRO SUBUNIT U-05.A0
CENTRAL HYDRO SUBAREA U-05.A5

STATE WELL NUMBER	GROUND SURFACE ELEVATION IN FEET	DATE	GROUND SURFACE TO WATER SURFACE IN FEET	WATER SURFACE ELEVATION IN FEET	AGENCY SUPPLYING DATA
03S/12W-14C06S	97.5	10-03-67	96.0(5)	1.5	1101
		10-31-67	95.0(5)	2.5	
		11-28-67	100.0(5)	-2.5	
		1-03-68	101.0(5)	-3.5	
		2-27-68	105.0(5)	-7.5	
		4-30-68	84.0(5)	13.5	
		6-04-68	89.0(5)	8.5	
		7-01-68	92.0(5)	5.5	
		7-30-68	90.0(5)	7.5	
		9-03-68	91.0(5)	6.5	
03S/12W-14F01S	91.0	10-03-67	93.7(5)	-2.7	1101
		10-31-67	92.7(5)	-1.7	
		11-28-67	93.7(5)	-2.7	
		1-03-68	91.7	-.7	
		2-27-68	104.3(5)	-13.3	
		4-02-68	66.7(5)	24.3	
		4-30-68	86.7(5)	4.3	
		6-04-68	87.7(5)	3.3	
		7-02-68	88.7(5)	2.3	
		7-30-68	87.7(5)	3.3	
		9-03-68	88.7(5)	2.3	
03S/12W-14F03S	93.3	10-02-67	76.5	16.8	1101
		11-06-67	76.2	17.1	
		12-04-67	75.8	17.5	
		1-02-68	74.9	18.4	
		2-05-68	74.4	18.9	
		3-03-68	74.0	19.3	
		4-02-68	73.5	19.8	
		5-06-68	73.5	19.8	
		6-03-68	73.5	19.8	
		7-02-68	74.0	19.3	
		8-06-68	74.5	18.8	
		8-06-68	74.5	18.8	
		9-03-68	74.6	18.7	
03S/12W-14J01S	89.0	10-03-67	107.0(5)	-18.0	1101
		10-31-67	106.0(5)	-17.0	
		11-28-67	119.0(5)	-30.0	
		1-03-68	123.0(5)	-34.0	
		2-27-68	122.0(5)	-33.0	
		4-30-68	119.0(5)	-30.0	
		6-04-68	135.0(5)	-46.0	
		7-02-68	133.0(5)	-44.0	
		7-30-68	135.0(5)	-46.0	
		9-03-68	132.0(5)	-43.0	
03S/12W-15A03S	93.0	10-03-67	97.0(5)	-4.0	1101
		10-31-67	94.0(5)	-1.0	
		11-28-67	97.0(5)	-4.0	
		1-03-68	94.0(5)	-1.0	
		2-27-68	94.0(5)	-1.0	
		4-04-68	74.0(5)	19.0	
		4-30-68	82.0(5)	11.0	
		6-04-68	79.0(5)	14.0	
		7-02-68	82.0(5)	11.0	
		7-30-68	83.0(5)	10.0	
		9-03-68	94.0(5)	-1.0	
03S/12W-15M01S	86.5	10-05-67	73.8	12.7	1733
		10-26-67	73.0	13.5	
		11-16-67	72.6	13.9	
		12-07-67	71.8	14.7	
		12-28-67	71.5	15.0	
		1-18-68	71.1	15.4	
		2-08-68	70.8	15.7	
		2-29-68	70.4	16.1	
		3-21-68	70.1	16.4	1101
		4-11-68	70.2	16.3	1733
		5-02-68	70.3	16.2	
		6-13-68	70.8	15.7	
		7-25-68	71.3	15.2	
		8-15-68	71.3	15.2	
		9-05-68	71.1	15.4	
		9-26-68	71.4	15.1	
03S/12W-15N02S	87.0	10-03-67	77.0(5)	10.0	1101
		10-31-67	79.0(5)	8.0	
		11-28-67	76.0(5)	11.0	
		1-03-68	78.0(5)	9.0	
		2-27-68	76.0(5)	11.0	
		4-30-68	74.0(5)	13.0	
		6-04-68	74.0(5)	13.0	
		7-02-68	74.0(5)	13.0	
		7-30-68	75.0(5)	12.0	
		9-03-68	74.0(5)	13.0	
03S/12W-16F03S	95.0	10-03-67	88.0(5)	7.0	1101
		10-31-67	87.0(5)	8.0	
		11-28-67	83.0(5)	12.0	
		1-02-68	79.0(5)	16.0	
		2-27-68	85.0(5)	10.0	
		4-02-68	82.0(5)	13.0	
		6-04-68	81.0(5)	14.0	
		7-02-68	79.0(5)	16.0	
		7-29-68	80.0(5)	15.0	
		9-03-68	88.0(5)	7.0	

See page 113 for key to terms & abbreviations

TABLE C-1 (Cont.)

GROUND WATER LEVELS AT WELLS

L A SAN GABRIEL RIVER HYDRO UNIT U-05.00

COASTAL PL OF LA CO HYDRO SUBUNIT U-05.A0
CENTRAL HYDRO SUBAREA U-05.A5

STATE WELL NUMBER	GROUND SURFACE ELEVATION IN FEET	DATE	GROUND SURFACE TO WATER SURFACE IN FEET	WATER SURFACE ELEVATION IN FEET	AGENCY SUPPLYING DATA
03S/12W-16H01S	92.0	10-03-67	83.5(5)	8.5	1101
		10-30-67	85.5(5)	6.5	
		11-28-67	78.5(5)	13.5	
		1-03-68	75.5(5)	16.5	
		2-27-68	104.5(5)	-12.5	
		4-30-68	80.5(5)	11.5	
		6-04-68	82.5(5)	9.5	
		7-30-68	84.5(5)	7.5	
		9-03-68	85.5(5)	6.5	
03S/12W-17A01S	87.0	10-01-67	69.2	17.8	1101
		11-15-67	69.2(5)	17.8	
		12-15-67	67.2(5)	19.8	
		1-07-68	68.2(5)	18.8	
		2-15-68	67.2(5)	19.8	
		3-15-68	67.2(5)	19.8	
		4-07-68	68.2(5)	18.8	
		5-07-68	67.2(5)	19.8	
		6-01-68	67.2(5)	19.8	
		8-15-68	68.2(5)	18.8	
		9-01-68	68.2	18.8	
03S/12W-17A02S	87.0	10-21-67	103.0(1)	-16.0	1101
		11-15-67	101.0(1)	-14.0	
		12-15-67	74.2	12.8	
		1-07-68	74.2	12.8	
		2-15-68	80.0(5)	7.0	
		3-07-68	84.0(5)	3.0	
		4-01-68	84.0(5)	3.0	
		6-15-68	100.0(1)	-13.0	
		7-21-68	107.0(1)	-20.0	
		8-21-68	100.0(1)	-13.0	
		9-21-68	100.0(1)	-13.0	
03S/12W-17K01S	80.3	10-31-67	68.3(5)	12.0	1101
		11-28-67	71.3(5)	9.0	
		1-02-68	68.3(5)	12.0	
		2-27-68	69.3(5)	11.0	
		4-02-68	72.3(5)	8.0	
		5-03-68	70.3(5)	10.0	
		6-04-68	71.3(5)	9.0	
		7-02-68	70.3(5)	10.0	
		7-29-68	69.3(5)	11.0	
		9-03-68	69.3(5)	11.0	
03S/12W-17P03S	77.0	11-14-67	DRY		1101
		4-17-68	DRY		
03S/12W-18D05S	83.0	11-14-67	67.2	15.8	1101
		12-04-67	(0)		
		4-03-68	62.4(4)	20.6	
03S/12W-18H03S	79.0	10-30-67	57.0(5)	22.0	1101
		11-27-67	60.0(5)	19.0	
		1-02-68	66.0(5)	13.0	
		2-26-68	58.0(5)	21.0	
		4-29-68	53.0(5)	26.0	
		6-03-68	53.0(5)	26.0	
		7-01-68	55.0(5)	24.0	
		9-02-68	55.0(5)	24.0	
		9-30-68	55.0(5)	24.0	
03S/12W-18H04S	77.0	10-30-67	64.5(5)	12.5	1101
		11-27-67	67.5(5)	9.5	
		1-02-68	63.5	13.5	
		2-26-68	61.5(5)	15.5	
		4-29-68	67.5(5)	9.5	
		6-03-68	66.5(5)	10.5	
		7-01-68	64.5(5)	12.5	
		9-03-68	65.5(5)	11.5	
		9-30-68	67.5(5)	9.5	
03S/12W-18J02S	77.0	11-13-67	63.3	13.7	1101
		4-04-68	59.9	17.1	
03S/12W-18L01S	70.0	10-02-67	71.5(5)	-1.5	1101
		11-28-67	77.5(5)	-7.5	
		1-03-68	71.5(5)	-1.5	
		2-26-68	72.5(5)	-2.5	
		4-29-68	67.5(5)	2.5	
		6-03-68	68.5(5)	1.5	
		7-01-68	67.5(5)	2.5	
		9-03-68	68.5(5)	1.5	
03S/12W-19C01S	72.0	10-31-67	64.5(5)	7.5	1101
		11-22-67	63.5(5)	8.5	
		1-02-68	59.5(5)	12.5	
		2-26-68	61.5(5)	10.5	
		4-02-68	59.5(5)	12.5	
		6-03-68	61.5(5)	10.5	
		7-29-68	60.5(5)	11.5	
		9-03-68	60.5(5)	11.5	
03S/12W-19C03S	72.8	10-31-67	39.6(5)	33.2	1101
		11-27-67	41.6(5)	31.2	
		1-02-68	37.6(5)	35.2	
		2-26-68	42.6(5)	30.2	

COASTAL PL OF LA CO HYDRO SUBUNIT U-05.A0
CENTRAL HYDRO SUBAREA U-05.A5

STATE WELL NUMBER	GROUND SURFACE ELEVATION IN FEET	DATE	GROUND SURFACE TO WATER SURFACE IN FEET	WATER SURFACE ELEVATION IN FEET	AGENCY SUPPLYING DATA
03S/12W-19C03S (CONT.)	72.8	4-29-68	35.6(5)	37.2	1101
		6-03-68	36.6(5)	36.2	
		7-29-68	37.6(5)	35.2	
		9-03-68	36.6(5)	36.2	
03S/12W-19F06S	71.0	11-29-67	DRY		1101
		4-19-68	(6)		
		4-19-68	(6)		
03S/12W-19G01S	70.9	10-06-67	59.8	11.1	1733
		10-27-67	59.9	11.0	
		11-17-67	58.3	12.6	
		11-29-67	59.8	11.1	1101
		12-08-67	53.8	17.1	1733
		12-29-67	52.9	18.0	
		1-19-68	59.1	11.8	
		2-09-68	59.2	11.7	
		3-01-68	59.9	11.0	
		3-01-68	59.9	11.0	
		3-22-68	58.4	12.5	1101
		3-22-68	58.4	12.5	
		4-12-68	60.7	10.2	1733
		4-12-68	60.7	10.2	
		4-19-68	58.3	12.6	1101
		4-19-68	58.3	12.6	
		5-03-68	65.0	5.9	1733
		5-03-68	65.0	5.9	
		6-14-68	68.9	2.0	
		8-16-68	(1)		
		9-06-68	(1)		
		9-27-68	73.7	-2.8	
03S/12W-19P05S	64.0	10-27-67	163.5(1)	-99.5	1101
		11-29-67	153.5(1)	-89.5	
		11-29-67	78.3	-14.3	
		12-28-67	93.5	-29.5	
		1-29-68	96.5	-32.5	
		2-28-68	97.5	-33.5	
		3-29-68	153.5(1)	-89.5	
		4-19-68	93.7(2)	-29.7	
		4-19-68	93.7(2)	-29.7	
		4-29-68	101.5	-37.5	
		5-31-68	158.5(1)	-94.5	
		7-31-68	153.5(1)	-89.5	
		8-29-68	160.5(1)	-96.5	
		9-30-68	106.5	-42.5	
03S/12W-19Q02S	67.0	11-29-67	(6)		1101
03S/12W-19R03S	66.0	10-03-67	71.0(5)	-5.0	1101
		11-27-67	70.0(5)	-4.0	
		1-03-68	60.0(5)	6.0	
		2-26-68	67.0(5)	-1.0	
		4-29-68	62.0(5)	4.0	
		6-03-68	61.0(5)	5.0	
		7-31-68	64.0(5)	2.0	
		9-03-68	60.0(5)	6.0	
03S/12W-21B01S	86.0	10-31-67	82.0(5)	4.0	1101
		11-28-67	81.0(5)	5.0	
		1-03-68	78.0(5)	8.0	
		2-26-68	82.0(5)	4.0	
		4-30-68	78.0(5)	8.0	
		6-04-68	77.0(5)	9.0	
03S/12W-21E01S	77.0	10-31-67	68.0(5)	9.0	1101
		11-28-67	70.0(5)	7.0	
		1-03-68	68.0(5)	9.0	
		2-27-68	66.0(5)	11.0	
		4-30-68	63.0(5)	14.0	
		6-04-68	64.0(5)	13.0	
		7-30-68	64.0(5)	13.0	
		9-03-68	65.0(5)	12.0	
03S/12W-21G04S	79.0	11-08-67	68.2	10.8	1101
		4-15-68	65.1	13.9	
03S/12W-21H01S	76.0	10-31-67	75.0(5)	1.0	1101
		11-28-67	72.0(5)	4.0	
		1-02-68	73.0(5)	3.0	
		2-26-68	72.0(5)	4.0	
		4-02-68	70.0(5)	6.0	
		6-04-68	69.0(5)	7.0	
		9-03-68	68.0(5)	8.0	
03S/12W-21Q01S	70.0	10-06-67	71.9	-1.9	1733
		10-27-67	72.5	-2.5	
		11-17-67	71.7	-1.7	
		12-08-67	63.2	6.8	
		12-29-67	62.4	7.6	
		1-19-68	63.5	6.5	
		2-09-68	63.1	6.9	
		3-01-68	63.8	6.2	
		3-22-68	63.0	7.0	1101
		4-12-68	68.3	1.7	1733
		5-03-68	71.5	-1.5	
		6-14-68	76.8	-6.8	
		7-05-68	79.1	-9.1	

See page 113 for key to terms & abbreviations

TABLE C-1 (Cont.)

GROUND WATER LEVELS AT WELLS

L A SAN GABRIEL RIVER HYDRO UNIT U-05.00

COASTAL PL OF LA CO HYDRO SUBUNIT U-05.A0
CENTRAL HYDRO SUBAREA U-05.A5

STATE WELL NUMBER	GROUND SURFACE ELEVATION IN FEET	DATE	GROUND SURFACE TO WATER SURFACE IN FEET	WATER SURFACE ELEVATION IN FEET	AGENCY SUPPLYING DATA
03S/12W-21Q01S	70.0	7-26-68	80.9	-10.9	1733
(CONT.)		8-16-68	79.6	-9.6	
		9-06-68	78.4	-8.4	
		9-27-68	79.3	-9.3	
03S/12W-21Q02S	70.5	11-08-67	DRY		1101
		4-15-68	DRY		
03S/12W-21Q03S	71.0	10-30-67	70.0(5)	1.0	1101
		11-30-67	62.0(5)	9.0	
		12-30-67	70.0(5)	1.0	
		1-31-68	61.0(5)	10.0	
		2-29-68	62.0(5)	9.0	
		3-31-68	60.0(5)	11.0	
		4-30-68	64.0(5)	7.0	
		5-31-68	65.0(5)	6.0	
		7-01-68	65.0(5)	6.0	
		8-01-68	66.0(5)	5.0	
		8-31-68	65.0(5)	6.0	
		9-30-68	65.0(5)	6.0	
03S/12W-22A01S	83.0	10-03-67	87.3(5)	-4.3	1101
		10-31-67	97.3(5)	-14.3	
		11-28-67	86.3(5)	-3.3	
		1-03-68	87.3(5)	-4.3	
		2-27-68	96.3(5)	-13.3	
		4-30-68	86.3(5)	-3.3	
		6-04-68	91.3(5)	-8.3	
		7-02-68	92.3(5)	-9.3	
		7-30-68	90.3(5)	-7.3	
		9-03-68	92.3(5)	-9.3	
03S/12W-22F01S	75.0	10-20-67	90.0(1)	-15.0	1101
		11-20-67	86.0(1)	-11.0	
		12-20-67	86.0(1)	-11.0	
		1-10-68	86.0(1)	-11.0	
		2-21-68	86.0(1)	-11.0	
		3-20-68	86.0(1)	-11.0	
		4-22-68	86.0(1)	-11.0	
		5-20-68	86.0(1)	-11.0	
		6-10-68	86.0(1)	-11.0	
		7-10-68	86.0(5)	-11.0	
		8-28-68	92.0(5)	-17.0	
		9-05-68	91.0(5)	-16.0	
03S/12W-22G02S	81.0	10-23-67	106.0(1)	-25.0	1101
		11-07-67	75.0(5)	6.0	
		12-27-67	101.0(1)	-20.0	
		1-11-68	75.0(5)	6.0	
		2-26-68	96.0(1)	-15.0	
		3-26-68	96.0(1)	-15.0	
		4-25-68	99.0(1)	-18.0	
		5-25-68	99.0(1)	-18.0	
		6-05-68	99.0(1)	-18.0	
		7-20-68	119.0(1)	-38.0	
		8-20-68	99.0(1)	-18.0	
		9-27-68	119.0(1)	-38.0	
03S/12W-22G03S	81.0	10-20-67	77.0(5)	4.0	1101
		11-20-67	77.0(5)	4.0	
		12-20-67	77.0(5)	4.0	
		1-20-68	77.0(5)	4.0	
		2-21-68	77.0(5)	4.0	
		3-22-68	77.0(5)	4.0	
		4-25-68	77.0(5)	4.0	
		5-23-68	65.0(5)	16.0	
		6-10-68	77.0(5)	4.0	
		7-20-68	77.0(5)	4.0	
		8-25-68	77.0(5)	4.0	
		9-27-68	77.0(5)	4.0	
03S/12W-22H01S	82.0	10-05-67	73.3	8.7	1733
		10-26-67	71.6	10.4	
		11-16-67	71.5	10.5	
		12-07-67	70.3	11.7	
		12-28-67	69.2	12.8	
		1-18-68	68.4	13.6	
		2-09-68	69.2	12.8	
		2-29-68	68.9	13.1	
		3-21-68	69.1	12.9	1101
		4-11-68	69.5	12.5	1733
		5-02-68	69.8	12.2	
		6-13-68	70.8	11.2	
		7-25-68	71.4	10.6	
		8-15-68	70.7	11.3	
		9-05-68	71.1	10.9	
		9-26-68	71.1	10.9	
03S/12W-22P02S	75.0	10-30-67	73.0(5)	2.0	1101
		11-30-67	68.0(5)	7.0	
		12-30-67	65.0(5)	10.0	
		1-31-68	66.0(5)	9.0	
		2-29-68	69.0(5)	6.0	
		3-31-68	69.0(5)	6.0	
		4-30-68	69.0(5)	6.0	
		5-31-68	70.0(5)	5.0	
		7-01-68	73.0(5)	2.0	
		8-01-68	70.0(5)	5.0	

COASTAL PL OF LA CO HYDRO SUBUNIT U-05.A0
CENTRAL HYDRO SUBAREA U-05.A5

STATE WELL NUMBER	GROUND SURFACE ELEVATION IN FEET	DATE	GROUND SURFACE TO WATER SURFACE IN FEET	WATER SURFACE ELEVATION IN FEET	AGENCY SUPPLYING DATA
03S/12W-22P02S	75.0	8-31-68	72.0(5)	3.0	1101
(CONT.)		9-30-68	69.0(5)	6.0	
03S/12W-23C03S	85.5	10-06-67	76.8	8.7	1733
		10-27-67	76.2	9.3	
		11-17-67	76.6	8.9	
		12-08-67	75.5	10.0	
		12-28-67	74.6	10.9	
		1-19-68	74.9	10.6	
		2-09-68	74.1	11.4	
		3-01-68	74.3	11.2	
		3-22-68	74.5	11.0	1101
		4-12-68	73.8	11.7	1733
		5-03-68	73.6	11.9	
		6-14-68	74.7	10.8	
		8-16-68	74.9	10.6	
		9-06-68	75.5	10.0	
		9-27-68	76.1	9.4	
03S/12W-23D03S	84.0	10-26-67	87.0(1)	-3.0	1101
		11-24-67	87.0(1)	-3.0	
		12-20-67	87.0(1)	-3.0	
		1-15-68	87.0(1)	-3.0	
		2-26-68	86.0(1)	-2.0	
		3-28-68	86.0(1)	-2.0	
		4-29-68	86.0(1)	-2.0	
		5-29-68	86.0(1)	-2.0	
		6-10-68	86.0(1)	-2.0	
		7-24-68	73.0(5)	11.0	
		8-18-68	67.0(5)	17.0	
		9-28-68	74.0(5)	10.0	
03S/12W-23E02S	82.0	10-20-67	84.0(5)	-2.0	1101
		11-20-67	84.0(5)	-2.0	
		12-25-67	84.0(5)	-2.0	
		1-10-68	84.0(5)	-2.0	
		2-15-68	84.0(5)	-2.0	
		3-22-68	84.0(5)	-2.0	
		4-25-68	84.0(5)	-2.0	
		5-25-68	84.0(5)	-2.0	
		6-10-68	84.0(5)	-2.0	
		7-20-68	84.0(5)	-2.0	
		8-10-68	84.0(5)	-2.0	
		9-28-68	84.0(5)	-2.0	
03S/12W-23E03S	82.0	10-31-67	74.5(5)	7.5	1101
		11-28-67	72.5(5)	9.5	
		1-03-68	69.5(5)	12.5	
		2-27-68	72.5(5)	9.5	
		4-30-68	69.5(5)	12.5	
		6-04-68	68.5(5)	13.5	
		7-30-68	68.5(5)	13.5	
		9-03-68	68.5(5)	13.5	
03S/12W-23E05S	82.5	10-20-67	84.0(5)	-1.5	1101
		11-20-67	83.0(5)	-.5	
		12-20-67	83.0(5)	-.5	
		1-10-68	83.0(5)	-.5	
		2-21-68	85.0(5)	-2.5	
		3-25-68	85.0(5)	-2.5	
		4-19-68	78.0(5)	4.5	
		5-29-68	83.0(5)	-.5	
		6-10-68	84.0(5)	-1.5	
		7-06-68	83.0(5)	-.5	
		8-20-68	128.0(1)	-45.5	
		9-20-68	85.0(5)	-2.5	
03S/12W-23R01S	76.0	10-31-67	93.0(5)	-17.0	1101
		11-28-67	95.0(5)	-19.0	
		1-03-68	90.0(5)	-14.0	
		2-27-68	91.0(5)	-15.0	
		4-30-68	89.0(5)	-13.0	
		6-04-68	91.0(5)	-15.0	
03S/12W-23R02S	75.0	11-07-67	DRY		1101
		4-15-68	DRY		
03S/12W-24B01S	87.0	10-03-67	82.5(5)	4.5	1101
		11-28-67	81.5(5)	5.5	
		1-03-68	78.5(5)	8.5	
		2-27-68	78.5(5)	8.5	
		4-03-68	77.5(5)	9.5	
		4-30-68	78.5(5)	8.5	
		6-04-68	77.5(5)	9.5	
		7-30-68	81.5(5)	5.5	
		9-03-68	81.5(5)	5.5	
03S/12W-24D01S	85.0	10-03-67	79.0(5)	6.0	1101
		10-31-67	77.0(5)	8.0	
		11-28-67	82.0(5)	3.0	
		1-03-68	72.0(5)	13.0	
		2-27-68	90.0(5)	-5.0	
		4-12-68	89.0(5)	-4.0	
		6-04-68	77.0(5)	8.0	
		7-05-68	83.0(5)	2.0	
		7-30-68	88.0(5)	-3.0	
		9-03-68	83.0(5)	2.0	

See page 113 for key to terms & abbreviations

TABLE C-1 (Cont.)

GROUND WATER LEVELS AT WELLS

L A SAN GABRIEL RIVER HYDRO UNIT U-05.00

COASTAL PL OF LA CO HYDRO SUBUNIT U-05.A0
CENTRAL HYDRO SUBAREA U-05.A5

STATE WELL NUMBER	GROUND SURFACE ELEVATION IN FEET	DATE	GROUND SURFACE TO WATER SURFACE IN FEET	WATER SURFACE ELEVATION IN FEET	AGENCY SUPPLYING DATA
03S/12W-24D04S	84.0	4-17-68	DRY		1101
03S/12W-24F01S	76.0	10-03-67	79.0(5)	-3.0	1101
		11-28-67	72.0(5)	4.0	
		1-03-68	75.0(5)	1.0	
		2-27-68	75.0(5)	1.0	
		4-30-68	73.0(5)	3.0	
		6-04-68	75.0(5)	1.0	
		7-30-68	72.0(5)	4.0	
		9-03-68	77.0(5)	-1.0	
03S/12W-24K01S	82.0	10-31-67	83.5(5)	-1.5	1101
		11-28-67	78.5(5)	3.5	
		1-03-68	78.5(5)	3.5	
		2-27-68	81.5(5)	.5	
		4-30-68	79.5(5)	2.5	
		6-04-68	80.5(5)	1.5	
		7-30-68	81.5(5)	.5	
		9-03-68	83.5(5)	-1.5	
03S/12W-25C01S	70.5	11-07-67	78.2(4)	-7.7	1101
		4-15-68	74.4(4)	-3.9	
03S/12W-25H01S	68.0	11-08-67	70.5	-2.5	1101
		4-15-68	66.5	1.5	
03S/12W-26C02S	74.0	10-21-67	106.0(1)	-32.0	1101
		11-27-67	106.0(1)	-32.0	
		12-30-67	77.0(5)	-3.0	
		1-15-68	77.0(5)	-3.0	
		2-21-68	77.0(5)	-3.0	
		3-25-68	77.0(5)	-3.0	
		4-22-68	77.0(5)	-3.0	
		5-27-68	77.0(5)	-3.0	
		6-10-68	106.0(1)	-32.0	
		7-20-68	113.0(1)	-39.0	
		8-30-68	93.0(5)	-19.0	
		9-19-68	83.0(5)	-9.0	
03S/12W-26D03S	74.0	10-02-67	81.1	-7.1	1101
		11-06-67	79.6	-5.6	
		12-04-67	69.8	4.2	
		1-02-68	67.1	6.9	
		3-03-68	67.0	7.0	
		4-02-68	67.2	6.8	
		5-06-68	68.5	5.5	
		6-03-68	72.5	1.5	
		7-02-68	78.3	-4.3	
03S/12W-26J01S	71.4	11-07-67	70.7(4)	.7	1101
		4-15-68	68.3	3.1	
03S/12W-26K01S	65.0	11-07-67	67.4(4)	-2.4	1101
		4-18-68	69.0	-4.0	
03S/12W-26L03S	67.0	10-30-67	92.0(5)	-25.0	1101
		11-29-67	91.0(5)	-24.0	
		12-30-67	91.0(5)	-24.0	
		1-15-68	91.0(5)	-24.0	
		2-26-68	91.0(5)	-24.0	
		3-28-68	91.0(5)	-24.0	
		4-30-68	91.0(5)	-24.0	
		5-30-68	91.0(5)	-24.0	
		6-10-68	91.0(5)	-24.0	
		7-07-68	91.0(5)	-24.0	
		8-09-68	97.0(5)	-30.0	
		9-23-68	94.0(5)	-27.0	
03S/12W-26N02S	63.0	10-27-67	83.0(5)	-20.0	1101
		11-20-67	83.0(5)	-20.0	
		12-20-67	83.0(5)	-20.0	
		1-15-68	83.0(5)	-20.0	
		2-21-68	83.0(5)	-20.0	
		3-22-68	83.0(5)	-20.0	
		4-25-68	83.0(5)	-20.0	
		5-25-68	83.0(5)	-20.0	
		6-10-68	83.0(5)	-20.0	
		7-05-68	83.0(5)	-20.0	
		8-21-68	83.0(5)	-20.0	
		9-29-68	83.0(5)	-20.0	
03S/12W-26N03S	63.0	10-27-67	74.0(5)	-11.0	1101
		11-29-67	73.0(5)	-10.0	
		12-30-67	73.0(5)	-10.0	
		1-10-68	73.0(5)	-10.0	
		2-21-68	64.0(5)	-1.0	
		3-20-68	65.0(5)	-2.0	
		4-25-68	64.0(5)	-1.0	
		5-29-68	64.0(5)	-1.0	
		6-10-68	83.0(1)	-20.0	
		7-18-68	79.0(5)	-16.0	
		8-22-68	74.0(5)	-11.0	
		9-22-68	71.0(5)	-8.0	
03S/12W-27C02S	71.0	10-30-67	73.0(5)	-2.0	1101
		11-30-67	65.0(5)	6.0	
		12-30-67	63.0(5)	8.0	

COASTAL PL OF LA CO HYDRO SUBUNIT U-05.A0
CENTRAL HYDRO SUBAREA U-05.A5

STATE WELL NUMBER	GROUND SURFACE ELEVATION IN FEET	DATE	GROUND SURFACE TO WATER SURFACE IN FEET	WATER SURFACE ELEVATION IN FEET	AGENCY SUPPLYING DATA
03S/12W-27C02S (CONT.)	71.0	1-31-68	64.0(5)	7.0	1101
		2-29-68	65.0(5)	6.0	
		3-31-68	71.0(5)	.0	
		4-30-68	77.0(5)	-6.0	
		5-31-68	82.0(5)	-11.0	
		8-01-68	83.0(5)	-12.0	
		8-31-68	84.0(5)	-13.0	
		9-30-68	82.0(5)	-11.0	
03S/12W-27G01S	71.0	10-30-67	72.0(5)	-1.0	1101
		11-30-67	67.0(5)	4.0	
		12-30-67	66.0(5)	5.0	
		1-31-68	65.0(5)	6.0	
		2-29-68	65.0(5)	6.0	
		3-31-68	67.0(5)	4.0	
		4-30-68	70.0(5)	1.0	
		5-31-68	72.0(5)	-1.0	
		7-01-68	72.0(5)	-1.0	
		8-01-68	72.0(5)	-1.0	
		8-31-68	73.0(5)	-2.0	
		9-30-68	72.0(5)	-1.0	
03S/12W-27M01S	66.0	10-30-67	63.0(5)	3.0	1101
		11-30-67	61.0(5)	5.0	
		12-30-67	58.0(5)	8.0	
		1-31-68	49.6(5)	16.4	
		2-29-68	62.0(5)	4.0	
		3-31-68	60.0(5)	6.0	
		4-30-68	63.0(5)	3.0	
		5-31-68	63.0(5)	3.0	
		7-01-68	63.0(5)	3.0	
		8-01-68	64.0(5)	2.0	
03S/12W-27R01S	62.0	10-31-67	91.5(1)	-29.5	1101
		11-17-67	86.5(1)	-24.5	
		12-30-67	79.5(1)	-17.5	
		1-12-68	81.5(1)	-19.5	
		5-25-68	67.5(5)	-5.5	
		6-10-68	67.5(5)	-5.5	
		8-20-68	67.5(5)	-5.5	
		9-29-68	67.5(5)	-5.5	
03S/12W-28H02S	67.0	10-31-67	66.0(5)	1.0	1101
		11-30-67	64.0(5)	3.0	
		12-31-67	62.0(5)	5.0	
		1-31-68	60.0(5)	7.0	
		2-29-68	62.0(5)	5.0	
		3-31-68	61.0(5)	6.0	
		4-30-68	63.0(5)	4.0	
		5-31-68	74.0(5)	-7.0	
		7-01-68	65.0(5)	2.0	
		8-01-68	67.0(5)	.0	
		8-31-68	72.0(5)	-5.0	
		9-30-68	66.0(5)	1.0	
03S/12W-28H03S	67.0	10-31-67	65.0(5)	2.0	1101
		11-30-67	63.0(5)	4.0	
		12-31-67	61.0(5)	6.0	
		1-31-68	59.0(5)	8.0	
		2-29-68	61.0(5)	6.0	
		3-31-68	60.0(5)	7.0	
		4-30-68	62.0(5)	5.0	
		5-31-68	73.0(5)	-6.0	
		8-01-68	66.0(5)	1.0	
		8-31-68	71.0(5)	-4.0	
		9-30-68	65.0(5)	2.0	
03S/12W-28J02S	64.0	10-30-67	54.0(5)	10.0	1101
		11-30-67	51.0(5)	13.0	
		12-30-67	49.0(5)	15.0	
		1-31-68	49.0(5)	15.0	
		2-29-68	51.0(5)	13.0	
		3-31-68	49.0(5)	15.0	
		4-30-68	53.0(5)	11.0	
		5-31-68	54.0(5)	10.0	
		7-01-68	54.0(5)	10.0	
		8-01-68	54.0(5)	10.0	
		8-31-68	53.0(5)	11.0	
		9-30-68	54.0(5)	10.0	
03S/12W-28P04S	59.0	11-08-67	DRY		1101
		4-15-68	DRY		
03S/12W-28Q01S	63.0	10-31-67	63.0(5)	.0	1101
		11-30-67	59.0(5)	4.0	
		12-31-67	60.0(5)	3.0	
		1-31-68	58.0(5)	5.0	
		2-29-68	57.0(5)	6.0	
		3-31-68	59.0(5)	4.0	
		4-30-68	63.0(5)	.0	
		5-31-68	63.0(5)	.0	
		7-01-68	61.0(5)	2.0	
		8-01-68	64.0(5)	-1.0	
		8-30-68	64.0(5)	-1.0	
		9-30-68	62.0(5)	1.0	
03S/12W-29J01S	63.0	10-06-67	61.4	1.6	1733
		10-27-67	61.3	1.7	

See page 113 for key to terms & abbreviations

TABLE C-1 (Cont.)

GROUND WATER LEVELS AT WELLS

L A SAN GABRIEL RIVER HYDRO UNIT U-05.00

COASTAL PL OF LA CO HYDRO SUBUNIT U-05.A0
CENTRAL HYDRO SUBAREA

STATE WELL NUMBER	GROUND SURFACE ELEVATION IN FEET	DATE	GROUND SURFACE TO WATER SURFACE IN FEET	WATER SURFACE ELEVATION IN FEET	AGENCY SUPPLYING DATA U-05.A5
03S/12W-29J01S (CONT.)	63.0	11-17-67	57.1	5.9	1733
		12-08-67	55.3	7.7	
		12-29-67	53.4	9.6	
		1-19-68	52.3	10.7	
		2-09-68	52.6	10.4	
		3-01-68	53.1	9.9	
		3-22-68	53.0	10.0	1101
		4-12-68	54.4	8.6	1733
		5-03-68	54.6	8.4	
		6-14-68	59.6	3.4	
		7-05-68	61.9	1.1	
		7-26-68	63.4	-.4	
		8-16-68	62.0	1.0	
		9-06-68	60.6	2.4	
		9-27-68	60.2	2.8	
03S/12W-29M01S	62.5	11-08-67	55.5	7.0	1101
		4-15-68	56.8	5.7	
03S/12W-29M02S	63.0	11-08-67	55.3	7.7	1101
		4-15-68	56.2	6.8	
03S/12W-30C03S	64.0	11-29-67	80.1	-16.1	1101
		12-28-67	176.5(1)	-112.5	
		1-29-68	145.5(1)	-81.5	
		2-28-68	145.5(1)	-81.5	
		3-29-68	89.5	-25.5	
		4-19-68	(1)		
		4-19-68	(1)		
		4-24-68	(1)		
		4-24-68	(1)		
		4-29-68	152.5(1)	-88.5	
		5-31-68	111.5	-47.5	
		6-28-68	155.5(1)	-91.5	
		7-31-68	114.5	-50.5	
		8-29-68	167.5(1)	-103.5	
		9-30-68	159.5(1)	-95.5	
03S/12W-30E01S	60.0	11-29-67	57.7	2.3	1101
		4-19-68	56.0	4.0	
03S/12W-30G01S	60.0	11-29-67	36.2	23.8	1101
		4-19-68	35.8	24.2	
		4-19-68	35.8	24.2	
03S/12W-30K02S	59.0	11-29-67	64.7	-5.7	1101
		4-19-68	71.4	-12.4	
		4-19-68	71.4	-12.4	
03S/12W-30P03S	56.5	11-29-67	DRY		1101
		4-19-68	DRY		
		4-19-68	DRY		
03S/12W-31E03S	51.7	10-02-67	88.5	-36.8	4206
		10-09-67	89.0	-37.3	
		10-16-67	90.9	-39.2	
		10-23-67	91.5	-39.8	
		10-30-67	91.3	-39.6	
		11-06-67	88.3	-36.6	
		11-13-67	87.7	-36.0	
		11-20-67	87.5	-35.8	
		11-27-67	85.2	-33.5	
		12-04-67	86.2	-34.5	
		12-11-67	85.8	-34.1	
		12-26-67	83.2	-31.5	
		1-02-68	82.8	-31.1	
		1-12-68	80.1	-28.4	
		1-22-68	78.0	-26.3	
		1-29-68	77.8	-26.1	
		2-05-68	78.0	-26.3	
		2-12-68	78.4	-26.7	
		2-19-68	77.6	-25.9	
		2-26-68	77.4	-25.7	
		3-04-68	77.5	-25.8	
		3-11-68	75.1	-23.4	
		3-18-68	76.4	-24.7	
		3-25-68	76.4	-24.7	
		4-01-68	76.5	-24.8	
		4-08-68	76.8	-25.1	
		4-15-68	79.6	-27.9	
		4-22-68	79.5	-27.8	
		4-29-68	84.9	-33.2	
		5-06-68	86.6	-34.9	
		5-13-68	88.3	-36.6	
		5-27-68	90.5	-38.8	
		6-03-68	91.4	-39.7	
		6-10-68	88.9	-37.2	
		6-24-68	90.0	-38.3	
		7-01-68	90.8	-39.1	
		7-08-68	91.1	-39.4	
		7-15-68	93.0	-41.3	
		7-22-68	95.4	-43.7	
		7-29-68	96.0	-44.3	
		8-05-68	97.1	-45.4	
		8-12-68	98.0	-46.3	
		8-19-68	98.8	-47.1	
		8-26-68	102.6	-50.9	
		9-02-68	103.1	-51.4	

COASTAL PL OF LA CO HYDRO SUBUNIT U-05.A0
CENTRAL HYDRO SUBAREA

STATE WELL NUMBER	GROUND SURFACE ELEVATION IN FEET	DATE	GROUND SURFACE TO WATER SURFACE IN FEET	WATER SURFACE ELEVATION IN FEET	AGENCY SUPPLYING DATA U-05.A5
03S/12W-31E03S (CONT.)	51.7	9-09-68	102.9	-51.2	4206
		9-16-68	99.4	-47.7	
		9-23-68	97.3	-45.6	
		9-30-68	97.9	-46.2	
03S/12W-32L01S	52.6	10-31-67	49.4	3.2	5061
		11-08-67	51.9	.7	1101
		11-30-67	47.8	4.8	5061
		12-29-67	47.8	4.8	
		1-31-68	47.6	5.0	
		2-29-68	47.5	5.1	
		3-29-68	47.4	5.2	
		4-15-68	49.6	3.0	1101
		4-30-68	47.9	4.7	5061
		5-31-68	47.5	5.1	
		7-01-68	48.4	4.2	
		8-01-68	49.2	3.4	
		8-30-68	48.5	4.1	
		9-30-68	49.0	3.6	
03S/12W-32Q01S	51.6	10-23-67	48.2	3.4	1101
		11-20-67	47.7	3.9	
		12-18-67	46.6	5.0	
		1-02-68	46.5	5.1	
		2-12-68	46.1	5.5	
		3-04-68	46.3	5.3	
		4-08-68	45.7	5.9	
		5-06-68	46.3	5.3	
		6-03-68	47.1	4.5	
		7-15-68	47.7	3.9	
		8-19-68	47.8	3.8	
		9-16-68	48.0	3.6	
03S/12W-33A03S	62.0	11-07-67	53.2	8.8	1101
		4-15-68	57.4	4.6	
03S/12W-33A04S	61.0	11-07-67	71.3	-10.3	1101
		4-17-68	(6)		
03S/12W-33A05S	62.0	10-30-67	57.0(5)	5.0	1101
		11-30-67	55.0(5)	7.0	
		12-30-67	53.0(5)	9.0	
		1-31-68	54.0(5)	8.0	
		2-29-68	53.0(5)	9.0	
		3-31-68	54.0(5)	8.0	
		4-30-68	57.0(5)	5.0	
		5-31-68	57.0(5)	5.0	
		7-01-68	57.0(5)	5.0	
		8-01-68	59.0(5)	3.0	
		8-31-68	59.0(5)	3.0	
		9-30-68	58.0(5)	4.0	
03S/12W-33A06S	63.0	10-15-67	78.6(5)	-15.6	1101
		11-20-67	73.6(5)	-10.6	
		12-29-67	90.6(5)	-27.6	
		1-26-68	88.6(5)	-25.6	
		2-09-68	97.6(5)	-34.6	
		3-20-68	76.6(5)	-13.6	
		4-19-68	90.6(5)	-27.6	
		5-21-68	97.6(5)	-34.6	
		6-25-68	81.6(5)	-18.6	
		7-21-68	81.6(5)	-18.6	
		8-20-68	82.6(5)	-19.6	
		9-28-68	81.6(5)	-18.6	
03S/12W-33F02S	56.0	11-08-67	52.7(3)	3.3	1101
		4-15-68	52.2	3.8	
03S/12W-33G02S	60.0	11-30-67	68.4(5)	-8.4	1101
		12-30-67	67.4(5)	-7.4	
		1-31-68	68.4(5)	-8.4	
		2-29-68	73.4(5)	-13.4	
		3-31-68	83.4(5)	-23.4	
		4-30-68	79.4(5)	-19.4	
		5-31-68	105.4(5)	-45.4	
		7-01-68	90.4(5)	-30.4	
		8-01-68	88.4(5)	-28.4	
		8-31-68	88.4(5)	-28.4	
		9-30-68	88.4(5)	-28.4	
03S/12W-33R01S	48.0	10-25-67	67.5(5)	-19.5	1101
		11-25-67	60.5(5)	-12.5	
		12-25-67	51.5(5)	-3.5	
		1-30-68	51.5(5)	-3.5	
		2-20-68	47.5(5)	.5	
		3-25-68	49.5(5)	-1.5	
		4-25-68	59.5(5)	-11.5	
		5-14-68	51.5(5)	-3.5	
		7-19-68	53.5(5)	-5.5	
		8-23-68	57.5(5)	-9.5	
		9-20-68	57.5(5)	-9.5	
03S/12W-33R04S	56.0	10-25-67	71.0(5)	-15.0	1101
		11-25-67	68.0(5)	-12.0	
		12-30-67	61.0(5)	-5.0	
		1-25-68	66.0(5)	-10.0	
		2-20-68	59.0(5)	-3.0	
		3-21-68	65.0(5)	-9.0	

See page 113 for key to terms & abbreviations

TABLE C-1 (Cont.)

GROUND WATER LEVELS AT WELLS

L A SAN GABRIEL RIVER HYDRO UNIT U-05.00

COASTAL PL OF LA CO HYDRO SUBUNIT U-05.A0
CENTRAL HYDRO SUBAREA U-05.A5

STATE WELL NUMBER	GROUND SURFACE ELEVATION IN FEET	DATE	GROUND SURFACE TO WATER SURFACE IN FEET	WATER SURFACE ELEVATION IN FEET	AGENCY SUPPLYING DATA
03S/12W-33R04S (CONT.)	56.0	4-16-68	75.0(5)	-19.0	1101
		5-25-68	138.0(1)	-82.0	
		6-16-68	126.0(1)	-70.0	
03S/12W-34A01S	62.4	10-08-67	DRY		1101
		4-15-68	DRY		
03S/12W-34C01S	63.0	10-30-67	78.0(5)	-15.0	1101
		11-30-67	74.0(5)	-11.0	
		12-30-67	73.0(5)	-10.0	
		1-31-68	72.0(5)	-9.0	
		2-29-68	75.0(5)	-12.0	
		3-31-68	75.0(5)	-12.0	
		4-30-68	85.0(5)	-22.0	
		5-31-68	85.0(5)	-22.0	
		7-01-68	89.0(5)	-26.0	
		8-07-68	89.0(5)	-26.0	
		8-31-68	91.0(5)	-28.0	
		9-30-68	89.0(5)	-26.0	
03S/12W-34D01S	62.0	10-30-67	71.0(5)	-9.0	1101
		11-30-67	68.0(5)	-6.0	
		12-30-67	68.0(5)	-6.0	
		1-31-68	67.0(5)	-5.0	
		2-29-68	52.0(5)	10.0	
		3-31-68	68.0(5)	-6.0	
		4-30-68	71.0(5)	-9.0	
		5-31-68	74.0(5)	-12.0	
		7-01-68	72.0(5)	-10.0	
		8-01-68	72.0(5)	-10.0	
		8-31-68	74.0(5)	-12.0	
		9-30-68	74.0(5)	-12.0	
03S/12W-34F01S	62.0	10-28-67	74.0(5)	-12.0	1101
		11-19-67	77.0(5)	-15.0	
		12-30-67	121.0(1)	-59.0	
		1-20-68	70.0(5)	-8.0	
		2-18-68	77.0(5)	-15.0	
		3-20-68	70.0(5)	-8.0	
		4-15-68	118.0(1)	-56.0	
		5-25-68	125.0(1)	-63.0	
		6-26-68	128.0(1)	-66.0	
		7-25-68	126.5(1)	-64.5	
		8-25-68	124.5(1)	-62.5	
		9-23-68	127.5(1)	-65.5	
03S/12W-34G01S	62.0	10-06-67	69.7	-7.7	1733
		10-27-67	68.8	-6.8	
		11-17-67	68.4	-6.4	
		12-08-67	60.6	1.4	
		12-29-67	60.3	1.7	
		1-19-68	61.3	.7	
		2-09-68	61.2	.8	
		3-01-68	60.2	1.8	
		3-22-68	60.0	2.0	1101
		4-12-68	65.4	-3.4	1733
		5-03-68	70.2	-8.2	
		6-14-68	75.9	-13.9	
		7-05-68	77.6	-15.6	
		7-26-68	78.9	-16.9	
		8-16-68	78.7	-16.7	
		9-06-68	77.4	-15.4	
		9-27-68	78.3	-16.3	
03S/12W-34H02S	59.5	11-07-67	62.4(4)	-2.9	1101
		4-15-68	(1)		
		4-17-68	64.6(4)	-5.1	
03S/12W-35C01S	64.0	11-07-67	65.5	-1.5	1101
		4-15-68	64.3	-.3	
03S/12W-35D02S	61.0	10-06-67	47.6	13.4	1733
		10-27-67	46.9	14.1	
		11-17-67	46.4	14.6	
		12-08-67	45.2	15.8	
		12-29-67	44.9	16.1	
		1-19-68	45.7	15.3	
		2-09-68	45.3	15.7	
		3-01-68	44.8	16.2	
		3-22-68	44.6	16.4	1101
		4-12-68	46.1	14.9	1733
		5-03-68	50.2	10.8	
		6-14-68	54.7	6.3	
		7-05-68	56.2	4.8	
		7-26-68	57.8	3.2	
		8-16-68	57.2	3.8	
		9-06-68	56.6	4.4	
		9-27-68	57.1	3.9	
03S/12W-35L02S	56.0	11-07-67	62.3	-6.3	1101
		4-15-68	60.0	-4.0	
03S/12W-35P01S	53.0	11-07-67	DRY		1101
		4-15-68	DRY		
03S/12W-36C01S	61.0	11-07-67	46.9	14.1	1101
		4-15-68	37.4	23.6	

COASTAL PL OF LA CO HYDRO SUBUNIT U-05.A0
CENTRAL HYDRO SUBAREA U-05.A5

STATE WELL NUMBER	GROUND SURFACE ELEVATION IN FEET	DATE	GROUND SURFACE TO WATER SURFACE IN FEET	WATER SURFACE ELEVATION IN FEET	AGENCY SUPPLYING DATA
03S/12W-36F01S	59.0	11-07-67	(3)		1101
03S/13W-01G01S	106.0	10-01-67	117.0(5)	-11.0	1101
		11-01-67	118.0(5)	-12.0	
		12-01-67	106.0(5)	.0	
		1-01-68	111.0(5)	-5.0	
		1-25-68	108.8(5)	-2.8	
		3-01-68	114.0(5)	-8.0	
		4-01-68	111.0(5)	-5.0	
		5-01-68	116.0(5)	-10.0	
		8-01-68	122.0(5)	-16.0	
		9-01-68	120.0(5)	-14.0	
03S/13W-01P03S	94.0	11-09-67	DRY		1101
		4-08-68	DRY		
03S/13W-02A02S	106.2	10-04-67	68.0	38.2	1101
		11-07-67	67.4	38.8	
		12-06-67	67.2	39.0	
		1-05-68	67.0	39.2	
		2-06-68	67.1	39.1	
		3-05-68	67.0	39.2	
		4-03-68	66.7	39.5	
		5-07-68	67.1	39.1	
		6-06-68	67.2	39.0	
		7-09-68	67.3	38.9	
		8-06-68	67.3	38.9	
		9-04-68	67.1	39.1	
03S/13W-02M01S	98.4	10-04-67	75.0	23.4	1101
		11-07-67	74.5	23.9	
		12-06-67	74.2	24.2	
		1-03-68	73.9	24.5	
		2-06-68	73.9	24.5	
		3-05-68	73.7	24.7	
		4-03-68	73.8	24.6	
		5-07-68	73.8	24.6	
		6-06-68	73.8	24.6	
		7-09-68	73.8	24.6	
		8-06-68	73.8	24.6	
		9-04-68	73.8	24.6	
03S/13W-02Q01S	97.0	10-04-67	79.0(5)	18.0	1101
		11-01-67	79.0(5)	18.0	
		1-10-68	76.0(5)	21.0	
		2-07-68	76.0(5)	21.0	
		3-06-68	76.0(5)	21.0	
		4-03-68	76.0(5)	21.0	
		5-01-68	77.0(5)	20.0	
		6-05-68	77.0(5)	20.0	
		7-03-68	77.0(5)	20.0	
		8-01-68	77.0(5)	20.0	
		9-04-68	76.0(5)	21.0	
03S/13W-03E01S	104.0	11-09-67	62.6	41.4	1101
		4-05-68	62.4	41.6	
03S/13W-03R01S	98.5	10-04-67	153.0	-54.5	1101
		11-01-67	165.0	-66.5	
		11-09-67	179.0(4)	-80.5	
		12-06-67	164.0(5)	-65.5	
		1-03-68	162.0(5)	-63.5	
		2-21-68	154.0(5)	-55.5	
		4-03-68	268.0(1)	-169.5	
		4-08-68	161.0(4)	-62.5	
		5-22-68	162.0(5)	-63.5	
		6-05-68	268.0(1)	-169.5	
		9-04-68	158.0(5)	-59.5	
03S/13W-04D01S	115.0	11-01-67	200.0(5)	-85.0	1101
		11-01-67	268.0(1)	-153.0	
		11-04-67	211.0(5)	-96.0	1200
		2-15-68	247.0(1)	-132.0	
		3-14-68	247.0(1)	-132.0	
		3-28-68	266.0(1)	-151.0	
		4-12-68	247.0(1)	-132.0	
		5-17-68	171.0	-56.0	
		6-19-68	246.0(1)	-131.0	
		7-05-68	(0)		
		7-11-68	133.0(5)	-18.0	
		7-18-68	248.0(1)	-133.0	
		8-23-68	246.0(1)	-131.0	
		9-19-68	248.0(1)	-133.0	
03S/13W-04N01S	98.0	10-15-67	177.6(5)	-79.6	1101
		11-07-67	176.6(5)	-78.6	
		12-15-67	173.6(5)	-75.6	
		1-15-68	172.6(5)	-74.6	
		2-15-68	171.6(5)	-73.6	
		3-15-68	172.6(5)	-74.6	
		4-07-68	170.6(5)	-72.6	
		5-07-68	173.6(5)	-75.6	
		6-01-68	175.6(5)	-77.6	
		7-15-68	174.6(5)	-76.6	
		8-15-68	177.0	-79.0	
		9-15-68	172.6(5)	-74.6	
03S/13W-04N03S	98.0	10-15-67	267.4(1)	-169.4	1101

See page 113 for key to terms & abbreviations

TABLE C-I (Cont.)

GROUND WATER LEVELS AT WELLS

L A SAN GABRIEL RIVER HYDRO UNIT U-05.00

COASTAL PL OF LA CO HYDRO SUBUNIT U-05.A0
CENTRAL HYDRO SUBAREA U-05.A5

STATE WELL NUMBER	GROUND SURFACE ELEVATION IN FEET	DATE	GROUND SURFACE TO WATER SURFACE IN FEET	WATER SURFACE ELEVATION IN FEET	AGENCY SUPPLYING DATA
03S/13W-04N03S (CONT.)	98.0	11-15-67	266.4(1)	-168.4	1101
		12-21-67	262.4(1)	-164.4	
		1-15-68	264.4(1)	-166.4	
		2-07-68	264.4(1)	-166.4	
		3-15-68	265.4(1)	-167.4	
		4-07-68	267.4(1)	-169.4	
		5-07-68	263.4(1)	-165.4	
		6-01-68	266.4(1)	-168.4	
		7-07-68	268.4(1)	-170.4	
		8-07-68	267.4(1)	-169.4	
		9-15-68	269.4(1)	-171.4	
03S/13W-05F01S	114.0	11-09-67	(9)		1101
		2-06-68	204.0	-90.0	1200
		2-08-68	(0)		
		2-22-68	270.0(1)	-156.0	
		3-07-68	202.0(5)	-88.0	
		3-14-68	269.0(1)	-155.0	
		4-17-68	274.0(1)	-160.0	
		5-16-68	277.0(1)	-163.0	
		6-27-68	280.0(1)	-166.0	
		7-05-68	(0)		
		7-10-68	376.0(1)	-262.0	
		8-16-68	282.0(1)	-168.0	
		9-26-68	279.0(1)	-165.0	
03S/13W-05F02S	114.0	10-19-67	195.3	-81.3	5050
		11-09-67	(9)		1101
		1-25-68	307.0(1)	-193.0	1200
		2-06-68	202.0(5)	-88.0	
		2-08-68	(0)		
		2-22-68	306.0(1)	-192.0	
		3-07-68	201.0(5)	-87.0	
		3-28-68	314.0(1)	-200.0	
		4-09-68	192.2	-78.2	5050
		4-17-68	309.0(1)	-195.0	1200
		5-16-68	309.0(1)	-195.0	
		6-27-68	312.0(1)	-198.0	
		7-05-68	(0)		
		7-10-68	281.0(1)	-167.0	
		8-16-68	315.0(1)	-201.0	
		9-26-68	308.0(1)	-194.0	
03S/13W-06R01S	131.0	10-04-67	206.0	-75.0	5061
		11-02-67	205.7	-74.7	
		12-06-67	205.7	-74.7	
		1-04-68	204.7	-73.7	
		1-04-68	205.3	-74.3	
		3-05-68	204.3	-73.3	
		4-05-68	204.1	-73.1	
		5-03-68	204.5	-73.5	
		6-07-68	204.3	-73.3	
		7-03-68	204.6	-73.6	
		8-02-68	205.4	-74.4	
		9-04-68	204.6	-73.6	
03S/13W-08C04S	125.0	2-08-68	(0)		1200
		7-05-68	(0)		
03S/13W-09A01S	93.0	10-02-67	119.0(5)	-26.0	1101
		11-27-67	129.0(5)	-36.0	
		1-02-68	119.0(5)	-26.0	
		2-26-68	119.0(5)	-26.0	
		4-29-68	130.0(5)	-37.0	
		6-03-68	124.0(5)	-31.0	
		7-01-68	123.0(5)	-30.0	
		7-29-68	129.0(5)	-36.0	
		9-30-68	119.0(5)	-26.0	
03S/13W-09K01S	81.7	10-30-67	171.0(5)	-89.3	1101
		11-27-67	174.0(5)	-92.3	
		1-02-68	157.0(5)	-75.3	
		2-26-68	170.0(5)	-88.3	
		4-29-68	159.0(5)	-77.3	
		6-03-68	152.0(5)	-70.3	
		7-02-68	151.0(5)	-69.3	
		9-03-68	155.0(5)	-73.3	
		9-30-68	154.0(5)	-72.3	
03S/13W-09R01S	86.0	10-06-67	119.2	-33.2	1733
		10-27-67	119.6	-33.6	
		11-17-67	122.0	-36.0	
		12-08-67	120.5	-34.5	
		12-29-67	116.2	-30.2	
		1-19-68	115.5	-29.5	
		2-09-68	115.2	-29.2	
		3-01-68	115.1	-29.1	
		3-22-68	114.8	-28.8	1101
		4-12-68	113.7	-27.7	1733
		5-03-68	120.4	-34.4	
		6-14-68	123.3	-37.3	
		7-05-68	125.2	-39.2	
		7-26-68	126.7	-40.7	
		8-16-68	125.3	-39.3	
		9-06-68	123.7	-37.7	
		9-27-68	123.6	-37.6	
03S/13W-10G01S	85.0	10-01-67	126.0(5)	-41.0	1101

COASTAL PL OF LA CO HYDRO SUBUNIT U-05.A0
CENTRAL HYDRO SUBAREA U-05.A5

STATE WELL NUMBER	GROUND SURFACE ELEVATION IN FEET	DATE	GROUND SURFACE TO WATER SURFACE IN FEET	WATER SURFACE ELEVATION IN FEET	AGENCY SUPPLYING DATA
03S/13W-10G01S (CONT.)	85.0	11-05-67	125.0(5)	-40.0	1101
		12-02-67	128.0(5)	-43.0	
		7-05-68	133.0(5)	-48.0	
		8-02-68	133.0(5)	-48.0	
		9-18-68	132.0(5)	-47.0	
03S/13W-10G02S	85.0	10-01-67	129.5(1)	-44.5	1101
		10-08-67	123.5(5)	-38.5	
		10-29-67	124.5(5)	-39.5	
		12-02-67	138.5(1)	-53.5	
		7-05-68	142.5(1)	-57.5	
		8-02-68	129.0(1)	-44.0	
		9-18-68	143.5(1)	-58.5	
03S/13W-10L01S	85.0	11-06-67	123.9	-38.9	1101
		4-03-68	127.8(1)	-42.8	
		4-03-68	118.4(4)	-33.4	
03S/13W-10L02S	86.0	11-06-67	124.3	-38.3	1101
		4-03-68	120.1	-34.1	
03S/13W-11B02S	88.0	11-09-67	109.9	-21.9	1101
		4-08-68	103.1	-15.1	
03S/13W-11C01S	88.5	10-04-67	112.5(5)	-24.0	1101
		11-01-67	112.5(5)	-24.0	
		12-06-67	104.5(5)	-16.0	
		1-03-68	101.5(5)	-13.0	
		2-07-68	102.5(5)	-14.0	
		3-06-68	105.5(5)	-17.0	
		4-03-68	104.5(5)	-16.0	
		5-01-68	107.5(5)	-19.0	
		6-05-68	106.5(5)	-18.0	
		7-03-68	114.5(5)	-26.0	
		8-01-68	114.5(5)	-26.0	
		9-04-68	112.5(5)	-24.0	
03S/13W-11E01S	85.0	10-04-67	120.0(5)	-35.0	1101
		11-04-67	124.0(5)	-39.0	
		11-29-67	113.2	-28.2	
		12-06-67	120.0(5)	-35.0	
		1-03-68	124.0(5)	-39.0	
		2-07-68	115.0(5)	-30.0	
		3-06-68	117.0(5)	-32.0	
		4-03-68	114.0(5)	-29.0	
		4-24-68	120.0(5)	-35.0	
		5-01-68	120.0(5)	-35.0	
		6-05-68	120.0(5)	-35.0	
		7-03-68	121.0(5)	-36.0	
		8-01-68	121.0(5)	-36.0	
		9-04-68	120.0(5)	-35.0	
03S/13W-11K01S	86.4	11-09-67	65.3	21.1	1101
		4-08-68	64.4	22.0	
03S/13W-12A01S	94.0	11-07-67	104.8(8)	-10.8	1101
		12-04-67	(0)		
		4-03-68	96.6(8)	-2.6	
03S/13W-12E04S	89.0	10-04-67	92.0(5)	-3.0	1101
		11-01-67	93.0(5)	-4.0	
		12-06-67	85.0(5)	4.0	
		1-03-68	83.0(5)	6.0	
		2-07-68	82.0(5)	7.0	
		3-06-68	86.0(5)	3.0	
		4-03-68	85.0(5)	4.0	
		5-01-68	91.0(5)	-2.0	
		6-05-68	93.0(5)	-4.0	
		7-03-68	98.0(5)	-9.0	
		8-01-68	96.0(5)	-7.0	
		9-04-68	95.0(5)	-6.0	
03S/13W-12J01S	85.0	10-04-67	98.0(5)	-13.0	1101
		11-01-67	98.0(5)	-13.0	
		5-29-68	102.0(5)	-17.0	
		6-05-68	104.0(5)	-19.0	
		8-01-68	103.0(5)	-18.0	
03S/13W-12Q01S	82.5	10-04-67	111.0(5)	-28.5	1101
		11-01-67	109.0(5)	-26.5	
		11-29-67	95.0	-12.5	
		12-06-67	100.0(5)	-17.5	
		1-03-68	92.0(5)	-9.5	
		2-07-68	98.0(5)	-15.5	
		3-06-68	119.0(5)	-36.5	
		4-03-68	99.0(5)	-16.5	
		4-24-68	104.0(5)	-21.5	
		5-01-68	110.0(5)	-27.5	
		6-05-68	110.0(5)	-27.5	
		7-03-68	113.0(5)	-30.5	
		8-01-68	113.0(5)	-30.5	
		9-04-68	110.0(5)	-27.5	
03S/13W-12Q03S	83.6	12-04-67	(0)		1101
03S/13W-13D01S	79.0	10-04-67	102.0(5)	-23.0	1101
		11-01-67	105.0(5)	-26.0	
		12-06-67	98.0(5)	-19.0	

See page 113 for key to terms & abbreviations

TABLE C-1 (Cont.)

GROUND WATER LEVELS AT WELLS

L A SAN GABRIEL RIVER HYDRO UNIT U-05.00

COASTAL PL OF LA CO HYDRO SUBUNIT U-05.A0
CENTRAL HYDRO SUBAREA U-05.A5

STATE WELL NUMBER	GROUND SURFACE ELEVATION IN FEET	DATE	GROUND SURFACE TO WATER SURFACE IN FEET	WATER SURFACE ELEVATION IN FEET	AGENCY SUPPLYING DATA
03S/13W-13D01S (CONT.)	79.0	1-03-68	95.0(5)	-16.0	1101
		2-07-68	94.0(5)	-15.0	
		3-06-68	97.0(5)	-18.0	
		4-03-68	95.0(5)	-16.0	
		5-01-68	102.0(5)	-23.0	
		6-05-68	105.0(5)	-26.0	
		7-03-68	106.0(5)	-27.0	
		8-01-68	107.0(5)	-28.0	
		9-01-68	105.0(5)	-26.0	
03S/13W-13F01S	77.5	11-09-67	66.4	11.1	1101
		4-08-68	(9)		
		4-12-68	62.9	14.6	
03S/13W-13F04S	78.5	10-30-67	100.5(5)	-22.0	1101
		11-27-67	99.5(5)	-21.0	
		1-02-68	102.5(5)	-24.0	
		2-26-68	99.5(5)	-21.0	
		4-29-68	98.5(5)	-20.0	
		6-03-68	101.5(5)	-23.0	
		9-03-68	103.5(5)	-25.0	
		9-30-68	103.5(5)	-25.0	
03S/13W-13F07S	78.0	11-09-67	17.2	60.8	1101
		4-08-68	17.2	60.8	
03S/13W-13G01S	79.0	10-30-67	85.0(5)	-6.0	1101
		11-27-67	84.0(5)	-5.0	
		1-02-68	80.0(5)	-1.0	
		2-26-68	81.0(5)	-2.0	
		4-29-68	75.0(5)	4.0	
		6-03-68	77.0(5)	2.0	
		7-01-68	76.0(5)	3.0	
		9-03-68	76.0(5)	3.0	
		9-30-68	77.0(5)	2.0	
03S/13W-13J01S	80.0	10-30-67	69.0(5)	11.0	1101
		11-27-67	70.0(5)	10.0	
		1-02-68	71.0(5)	9.0	
		2-26-68	72.0(5)	8.0	
		4-29-68	70.0(5)	10.0	
		6-03-68	70.0(5)	10.0	
		7-01-68	70.0(5)	10.0	
		9-03-68	70.0(5)	10.0	
		9-30-68	70.0(5)	10.0	
03S/13W-13M01S	76.0	10-31-67	108.0	-32.0	1101
		11-30-67	100.0	-24.0	
		12-31-67	97.0	-21.0	
		1-31-68	96.0	-20.0	
		2-28-68	97.0	-21.0	
		3-31-68	98.0	-22.0	
		4-30-68	102.0	-26.0	
		5-31-68	105.0	-29.0	
		6-30-68	107.0	-31.0	
		7-31-68	103.0	-27.0	
		8-31-68	105.0	-29.0	
		9-30-68	101.0	-25.0	
03S/13W-13M02S	74.0	10-31-67	128.0(1)	-54.0	1101
		11-31-67	105.0	-31.0	
		11-31-67	123.0(1)	-49.0	
		12-31-67	130.0(1)	-56.0	
		1-31-68	139.0(1)	-65.0	
		2-28-68	150.0(1)	-76.0	
		3-15-68	96.0	-22.0	
		5-31-68	128.0(1)	-54.0	
		6-30-68	134.0(1)	-60.0	
		7-31-68	106.0	-32.0	
		8-31-68	106.0	-32.0	
		9-30-68	104.5	-30.5	
03S/13W-13P01S	78.2	10-30-67	64.4(5)	13.8	1101
		11-27-67	65.4(5)	12.8	
		1-02-68	61.4(5)	16.8	
		2-26-68	61.4(5)	16.8	
		4-29-68	59.4(5)	18.8	
		6-03-68	59.4(5)	18.8	
		9-03-68	50.4(5)	27.8	
		9-30-68	61.4(5)	16.8	
03S/13W-13R02S	77.0	10-30-67	153.5(5)	-76.5	1101
		11-27-67	138.5(5)	-61.5	
		1-02-68	148.5(5)	-71.5	
		2-26-68	154.5(5)	-77.5	
		4-29-68	149.5(5)	-72.5	
		6-03-68	150.5(5)	-73.5	
		7-01-68	151.5(5)	-74.5	
		9-03-68	148.5(5)	-71.5	
		9-30-68	111.5(5)	-34.5	
03S/13W-14M01S	73.0	11-09-67	105.2	-32.2	1101
		4-08-68	98.7	-25.7	
03S/13W-15C02S	79.0	10-31-67	145.5(1)	-66.5	1101
		10-31-67	130.5(5)	-51.5	
		3-29-68	125.5(5)	-46.5	
		3-29-68	140.5(1)	-61.5	

COASTAL PL OF LA CO HYDRO SUBUNIT U-05.A0
CENTRAL HYDRO SUBAREA U-05.A5

STATE WELL NUMBER	GROUND SURFACE ELEVATION IN FEET	DATE	GROUND SURFACE TO WATER SURFACE IN FEET	WATER SURFACE ELEVATION IN FEET	AGENCY SUPPLYING DATA
03S/13W-15G01S	75.0	10-31-67	131.0(1)	-56.0	1101
		10-31-67	119.0(5)	-44.0	
		3-29-68	112.0(5)	-37.0	
		3-29-68	122.0(1)	-47.0	
03S/13W-15M03S	80.0	11-09-67	125.2	-45.2	1101
		4-05-68	122.0	-42.0	
03S/13W-15M05S	77.0	10-31-67	149.5(1)	-72.5	1101
		10-31-67	133.5(5)	-56.5	
		3-29-68	126.5(5)	-49.5	
		3-29-68	144.5(1)	-67.5	
03S/13W-15R01S	71.5	10-31-67	129.0(1)	-57.5	1101
		11-30-67	107.0	-35.5	
		11-30-67	127.0(1)	-55.5	
		12-31-67	125.0(1)	-53.5	
		1-31-68	107.0	-35.5	
		2-28-68	124.0(1)	-52.5	
		3-31-68	124.0(1)	-52.5	
		4-30-68	128.0(1)	-56.5	
		5-31-68	129.0(1)	-57.5	
		6-30-68	131.0(1)	-59.5	
		7-31-68	133.0(1)	-61.5	
		8-31-68	134.5(1)	-63.0	
		9-30-68	131.0(1)	-59.5	
03S/13W-16A01S	81.0	10-30-67	126.0(5)	-45.0	1101
		11-27-67	129.0(5)	-48.0	
		1-02-68	120.0(5)	-39.0	
		2-26-68	125.0(5)	-44.0	
		4-29-68	118.0(5)	-37.0	
		6-03-68	117.0(5)	-36.0	
		7-01-68	118.0(5)	-37.0	
		9-03-68	134.0(5)	-53.0	
		9-30-68	128.0(5)	-47.0	
03S/13W-16Q01S	95.0	11-09-67	155.7	-60.7	1101
		4-02-68	151.7	-56.7	
03S/13W-16E01S	93.5	10-15-67	146.0	-52.5	1101
		10-31-67	147.0	-53.5	
		11-30-67	146.0	-52.5	
		12-31-67	145.0	-51.5	
		1-31-68	144.0	-50.5	
		2-28-68	143.0	-49.5	
		3-31-68	143.0	-49.5	
		4-30-68	143.0	-49.5	
		5-31-68	143.0	-49.5	
		6-30-68	144.0	-50.5	
		7-31-68	146.0	-52.5	
		8-31-68	146.0	-52.5	
		9-30-68	146.0	-52.5	
03S/13W-16H01S	83.0	11-09-67	DRY		1101
		4-05-68	DRY		
03S/13W-16H02S	82.0	10-15-67	128.4(5)	-46.4	1101
		11-07-67	128.4(5)	-46.4	
		12-15-67	124.4(5)	-42.4	
		1-15-68	123.4(5)	-41.4	
		2-07-68	123.4(5)	-41.4	
		3-21-68	122.4(5)	-40.4	
		4-15-68	124.4(5)	-42.4	
		5-07-68	124.4(5)	-42.4	
		6-01-68	126.4(5)	-44.4	
		8-15-68	126.4(5)	-44.4	
		9-15-68	126.4(5)	-44.4	
03S/13W-16N06S	107.0	11-09-67	163.1	-56.1	1101
		4-02-68	160.3	-53.3	
03S/13W-17Q02S	121.0	11-09-67	182.7	-61.7	1101
		4-02-68	180.3	-59.3	
03S/13W-20H06S	106.0	11-13-67	170.7	-64.7	1101
		4-16-68	(2)		
		4-17-68	(2)		
		4-17-68	167.6	-61.6	
03S/13W-20H07S	108.0	11-13-67	162.2	-54.2	1101
		4-16-68	(2)		
		4-17-68	(2)		
		4-17-68	159.7	-51.7	
03S/13W-21A01S	80.0	10-30-67	138.5(5)	-58.5	1101
		11-27-67	140.5(5)	-60.5	
		1-02-68	139.5(5)	-59.5	
		2-26-68	139.5(5)	-59.5	
		4-29-68	138.5(5)	-58.5	
		6-03-68	137.5(5)	-57.5	
		7-29-68	138.5(5)	-58.5	
		9-03-68	139.5(5)	-59.5	
		9-30-68	138.5(5)	-58.5	
03S/13W-21B01S	85.0	10-30-67	128.5(5)	-43.5	1101
		11-27-67	127.5(5)	-42.5	

See page 113 for key to terms & abbreviations

TABLE C-1 (Cont.)

GROUND WATER LEVELS AT WELLS

L A SAN GABRIEL RIVER HYDRO UNIT U-05.00

COASTAL PL OF LA CO HYDRO SUBUNIT U-05.A0
CENTRAL HYDRO SUBAREA U-05.A5

STATE WELL NUMBER	GROUND SURFACE ELEVATION IN FEET	DATE	GROUND SURFACE TO WATER SURFACE IN FEET	WATER SURFACE ELEVATION IN FEET	AGENCY SUPPLYING DATA
03S/13W-21B01S (CONT.)	85.0	1-02-68	123.5(5)	-38.5	1101
		2-26-68	123.5(5)	-38.5	
		4-01-68	124.5(5)	-39.5	
		4-29-68	122.5(5)	-37.5	
		6-03-68	121.5(5)	-36.5	
		7-29-68	119.5(5)	-34.5	
		9-03-68	118.5(5)	-33.5	
		9-30-68	122.5(5)	-37.5	
03S/13W-21C06S	95.0	10-30-67	163.5(5)	-68.5	1101
		11-27-67	169.5(5)	-74.5	
		1-02-68	162.5(5)	-67.5	
		2-26-68	167.5(5)	-72.5	
		4-01-68	169.5(5)	-74.5	
		6-03-68	163.5(5)	-68.5	
		7-29-68	162.5(5)	-67.5	
		9-03-68	168.5(5)	-73.5	
		9-30-68	171.5(5)	-76.5	
03S/13W-21R01S	91.8	10-06-67	162.3	-70.5	1733
		10-18-67	169.1	-77.3	5050
		10-27-67	162.3	-70.5	1733
		11-17-67	160.0	-68.2	
		12-08-67	158.0	-66.2	
		12-29-67	157.4	-65.6	
		1-19-68	156.9	-65.1	
		2-09-68	156.4	-64.6	
		3-01-68	160.2	-68.4	
		3-22-68	159.5	-67.7	1101
		4-01-68	158.6	-66.8	5050
		4-12-68	157.4	-65.6	1733
		5-03-68	158.1	-66.3	
		6-14-68	163.2	-71.4	
		7-05-68	165.0	-73.2	
		7-26-68	166.5	-74.7	
		8-16-68	162.7	-70.9	
		9-06-68	161.6	-69.8	
		9-27-68	161.2	-69.4	
03S/13W-21R03S	93.0	10-02-67	174.0(5)	-81.0	1101
		11-27-67	170.0(5)	-77.0	
		1-02-68	166.0(5)	-73.0	
		2-26-68	163.0(5)	-70.0	
		4-29-68	162.0(5)	-69.0	
		6-03-68	163.0(5)	-70.0	
		7-29-68	164.0(5)	-71.0	
		9-02-68	163.0(5)	-70.0	
		9-30-68	164.0(5)	-71.0	
03S/13W-22H02S	68.5	10-15-67	147.5(1)	-79.0	1101
		11-30-67	106.5	-38.0	
		12-31-67	103.5	-35.0	
		1-31-68	137.5(1)	-69.0	
		2-28-68	137.5(1)	-69.0	
		3-31-68	134.5(1)	-66.0	
		4-30-68	139.5(1)	-71.0	
		5-15-68	106.5	-38.0	
		5-31-68	140.5(1)	-72.0	
		7-31-68	142.5(1)	-74.0	
		8-31-68	111.5	-43.0	
		9-30-68	142.5(1)	-74.0	
03S/13W-22H07S	68.5	10-15-67	216.8(1)	-148.3	1101
		11-15-67	119.8	-51.3	
		11-30-67	112.8	-44.3	
		12-31-67	110.8	-42.3	
		1-31-68	109.8	-41.3	
		2-28-68	109.3	-40.8	
		3-31-68	113.8	-45.3	
		4-30-68	115.8	-47.3	
		5-31-68	118.8	-50.3	
		7-31-68	122.8	-54.3	
		8-31-68	127.3	-58.8	
		9-30-68	122.8	-54.3	
03S/13W-22Q04S	70.1	10-15-67	129.0	-58.9	1101
		10-31-67	129.0	-58.9	
		11-30-67	129.0	-58.9	
		12-31-67	127.0	-56.9	
		1-31-68	127.0	-56.9	
		2-28-68	126.0	-55.9	
		3-31-68	124.5	-54.4	
		4-30-68	125.0	-54.9	
		5-31-68	201.0(1)	-130.9	
		8-31-68	133.0	-62.9	
		9-30-68	131.0	-60.9	
03S/13W-23J04S	67.0	11-15-67	27.6	39.4	1101
		4-19-68	28.0	39.0	
03S/13W-23R02S	66.3	10-06-67	66.2	.1	1733
		10-27-67	66.2	.1	
		11-17-67	67.3	-1.0	
		12-08-67	66.4	-.1	
		12-29-67	66.1	.2	
		1-19-68	66.2	.1	
		2-09-68	66.1	.2	
		3-01-68	67.7	-1.4	

COASTAL PL OF LA CO HYDRO SUBUNIT U-05.A0
CENTRAL HYDRO SUBAREA U-05.A5

STATE WELL NUMBER	GROUND SURFACE ELEVATION IN FEET	DATE	GROUND SURFACE TO WATER SURFACE IN FEET	WATER SURFACE ELEVATION IN FEET	AGENCY SUPPLYING DATA
03S/13W-23R02S (CONT.)	66.3	3-22-68	65.5	.8	1101
		4-12-68	65.8	.5	
		5-03-68	65.4	.9	
		6-14-68	66.3	.0	
		7-05-68	65.1	1.2	
		7-26-68	65.6	.7	
		8-16-68	65.1	1.2	
		9-06-68	64.8	1.5	
		9-27-68	64.4	1.9	
03S/13W-24D01S	70.7	10-31-67	63.4	7.3	1101
		11-30-67	62.4	8.3	
		12-31-67	62.4	8.3	
		1-31-68	62.4	8.3	
		2-28-68	62.4	8.3	
		3-31-68	61.4	9.3	
		4-30-68	62.4	8.3	
		5-31-68	62.4	8.3	
		6-30-68	63.4	7.3	
		7-31-68	63.4	7.3	
		8-31-68	62.4	8.3	
		9-30-68	62.4	8.3	
03S/13W-24Q03S	64.8	10-06-67	81.2	-16.4	1733
		10-27-67	80.8	-16.0	
		11-17-67	79.6	-14.8	
		12-08-67	77.9	-13.1	
		12-29-67	74.1	-9.3	
		1-18-68	74.0	-9.2	
		2-09-68	73.7	-8.9	
		3-01-68	73.7	-8.9	
		3-22-68	72.9	-8.1	1101
		4-12-68	75.0	-10.2	1733
		5-03-68	77.3	-12.5	
		6-14-68	80.6	-15.8	
		7-05-68	82.0	-17.2	
		7-26-68	84.1	-19.3	
		8-16-68	83.1	-18.3	
		9-06-68	82.6	-17.8	
		9-27-68	82.1	-17.3	
03S/13W-24Q06S	65.0	11-15-67	66.2(3)	-1.2	1101
		4-19-68	64.6	.4	
03S/13W-24Q07S	65.0	11-15-67	65.5	-.5	1101
		4-19-68	64.3	.7	
03S/13W-25D04S	64.0	10-30-67	72.0(5)	-8.0	1101
		11-27-67	71.0(5)	-7.0	
		1-02-68	66.0(5)	-2.0	
		2-26-68	68.0(5)	-4.0	
		4-29-68	74.0(5)	-10.0	
		6-03-68	73.0(5)	-9.0	
		7-29-68	73.0(5)	-9.0	
		9-06-68	76.0(5)	-12.0	
		9-30-68	73.0(5)	-9.0	
03S/13W-25G02S	63.0	10-30-67	118.6(5)	-55.6	1101
		11-15-67	109.4	-46.4	
		11-27-67	113.6(5)	-50.6	
		1-02-68	114.6(5)	-51.6	
		2-26-68	132.6(5)	-69.6	
		4-19-68	105.6	-42.6	
		4-29-68	142.6(5)	-79.6	
		6-03-68	139.6(5)	-76.6	
		9-30-68	139.6(5)	-76.6	
03S/13W-25P02S	52.5	11-15-67	DRY		1101
		11-15-67	DRY		
		4-19-68	21.3	31.2	
03S/13W-25Q02S	57.1	11-15-67	89.9	-32.8	1101
		4-19-68	85.5	-28.4	
03S/13W-26C01S	62.6	10-15-67	164.0(1)	-101.4	1101
		11-15-67	119.5	-56.9	
		11-31-67	113.0	-50.4	
		12-31-67	109.0	-46.4	
		1-31-68	109.0	-46.4	
		2-28-68	109.0	-46.4	
		3-31-68	109.0	-46.4	
		4-30-68	153.0(1)	-90.4	
		5-31-68	121.0	-58.4	
		6-30-68	124.0	-61.4	
		7-31-68	125.5	-62.9	
		8-31-68	171.0(1)	-108.4	
		9-30-68	122.0	-59.4	
03S/13W-26F01S	61.0	10-18-67	114.2	-53.2	5050
		4-04-68	109.2	-48.2	
03S/13W-26J03S	59.3	10-07-67	67.5	-8.2	4206
		10-27-67	67.3	-8.0	
		11-22-67	67.4	-8.1	
		12-08-67	67.4	-8.1	
		12-29-67	67.0	-7.7	
		1-19-68	67.1	-7.8	
		2-09-68	67.3	-8.0	

See page 113 for key to terms & abbreviations

TABLE C-1 (Cont.)

GROUND WATER LEVELS AT WELLS

L A SAN GABRIEL RIVER HYDRO UNIT U-05.00

COASTAL PL OF LA CO HYDRO SUBUNIT U-05.A0
CENTRAL HYDRO SUBAREA

STATE WELL NUMBER	GROUND SURFACE ELEVATION IN FEET	DATE	GROUND SURFACE TO WATER SURFACE IN FEET	WATER SURFACE ELEVATION IN FEET	AGENCY SUPPLYING DATA U-05.A5
03S/13W-26J03S (CONT.)	59.3	3-22-68	66.9	-7.6	4206
		4-11-68	66.8	-7.5	
		5-24-68	66.7	-7.4	
		6-14-68	66.5	-7.2	
		7-26-68	66.7	-7.4	
		8-16-68	66.4	-7.1	
		9-27-68	66.9	-7.6	
03S/13W-26M01S	61.0	10-31-67	151.3	-90.3	1101
		11-30-67	151.3	-90.3	
		12-31-67	150.3	-89.3	
		1-31-68	149.3	-88.3	
		2-28-68	151.3	-90.3	
		3-31-68	154.3	-93.3	
		4-30-68	155.3	-94.3	
		5-31-68	157.3	-96.3	
		6-30-68	158.3	-97.3	
		7-31-68	159.3	-98.3	
		8-31-68	158.3	-97.3	
		9-30-68	159.3	-98.3	
03S/13W-26P01S	57.5	11-15-67	DRY		1101
		4-16-68	DRY		
03S/13W-27E02S	89.3	10-19-67	171.0(5)	-81.7	5050
		10-31-67	169.0(5)	-79.7	1101
		11-30-67	159.0(5)	-69.7	
		12-31-67	157.0(5)	-67.7	
		1-31-68	156.0(5)	-66.7	
		2-28-68	156.0(5)	-66.7	
		3-31-68	158.0(5)	-68.7	
		3-31-68	158.0(5)	-68.7	
		4-01-68	158.0(5)	-68.7	5050
		4-30-68	161.0(5)	-71.7	1101
		5-31-68	169.0(5)	-79.7	
		6-30-68	169.0(5)	-79.7	
		7-31-68	170.0(5)	-80.7	
		8-31-68	169.0(5)	-79.7	
		9-30-68	170.0(5)	-80.7	
03S/13W-27G01S	68.2	10-15-67	151.0(5)	-82.8	1101
		10-31-67	146.0(5)	-77.8	
		11-30-67	146.0(5)	-77.8	
		12-31-67	220.0(1)	-151.8	
		1-15-68	142.0(5)	-73.8	
		1-31-68	223.0(1)	-154.8	
		2-28-68	227.0(1)	-158.8	
		3-31-68	233.0(1)	-164.8	
		4-30-68	237.0(1)	-168.8	
		5-15-68	151.5(5)	-83.3	
		5-31-68	239.0(1)	-170.8	
		7-31-68	150.0	-81.8	
		8-31-68	158.0	-89.8	
		9-30-68	147.0	-78.8	
03S/13W-28G01S	91.9	10-18-67	164.7	-72.8	5050
		4-01-68	160.8	-68.9	
03S/13W-28G04S	96.0	11-13-67	163.8	-67.8	1101
		4-16-68	160.7	-64.7	
03S/13W-33A02S	146.0	10-18-67	(7)		5050
		11-13-67	241.9	-95.9	1101
		4-02-68	229.5	-83.5	5050
		4-16-68	229.1	-83.1	1101
03S/13W-33A03S	146.0	10-18-67	(7)		5050
		11-13-67	233.8(3)	-87.8	1101
		4-02-68	227.2	-81.2	5050
		4-16-68	228.3	-82.3	1101
03S/13W-33B01S	156.8	10-18-67	244.2	-87.4	5050
		11-13-67	244.3(8)	-87.5	1101
		4-02-68	236.4	-79.6	5050
		4-16-68	252.1(8)	-95.3	1101
03S/13W-34D03S	125.0	10-18-67	(1)		5050
		10-30-67	(1)		
		4-02-68	206.5	-81.5	
03S/13W-34H01S	132.0	11-15-67	244.8	-112.8	1101
		4-16-68	232.3	-100.3	
03S/13W-34H02S	130.0	10-18-67	(1)		5050
		10-30-67	247.2	-117.2	
		11-15-67	252.2(8)	-122.2	1101
		4-02-68	238.8	-108.8	5050
		4-16-68	230.0(8)	-100.0	1101
03S/13W-35A02S	55.0	11-15-67	74.6(8)	-19.6	1101
		4-16-68	74.6(8)	-19.6	
03S/13W-35K03S	46.5	4-16-68	188.6(2)	-142.1	1101
		5-31-68	187.5	-141.0	
		6-30-68	188.5	-142.0	
		7-31-68	190.5	-144.0	
		8-31-68	191.0	-144.5	
		9-30-68	189.5	-143.0	

COASTAL PL OF LA CO HYDRO SUBUNIT U-05.A0
CENTRAL HYDRO SUBAREA

STATE WELL NUMBER	GROUND SURFACE ELEVATION IN FEET	DATE	GROUND SURFACE TO WATER SURFACE IN FEET	WATER SURFACE ELEVATION IN FEET	AGENCY SUPPLYING DATA U-05.A5
03S/13W-35K04S	49.0	11-18-67	(1)		1101
		4-16-68	190.6(1)	-141.6	
03S/13W-35P01S	50.0	10-19-67	219.0(1)	-169.0	5050
		10-24-67	221.0(1)	-171.0	
		4-02-68	149.0	-99.0	
03S/13W-35Q01S	47.0	10-19-67	149.4	-102.4	5050
		4-02-68	160.4	-113.4	
03S/13W-35Q03S	47.0	10-19-67	297.8(1)	-250.8	5050
		4-02-68	162.8	-115.8	
03S/14W-01F01S	227.8	11-06-67	283.8	-56.0	1101
		4-10-68	283.7	-55.9	
03S/14W-01F03S	225.0	11-06-67	277.3	-52.3	1101
		4-10-68	277.2	-52.2	
04S/11W-05C02S	44.0	11-07-67	58.2	-14.2	1101
		4-10-68	52.5	-8.5	
04S/11W-06F01S	46.0	11-07-67	63.9	-17.9	1101
		4-10-68	58.5	-12.5	
04S/11W-06P01S	41.6	10-05-67	62.4	-20.8	1733
		10-09-67	70.9	-29.3	5102
		10-26-67	61.7	-20.1	1733
		11-13-67	57.1	-15.5	5102
		11-16-67	59.9	-18.3	1733
		12-07-67	56.2	-14.6	
		12-11-67	48.8	-7.2	5102
		12-28-67	48.0	-6.4	1733
		1-02-68	47.0	-5.4	5102
		1-18-68	45.9	-4.3	1733
		2-05-68	48.4	-6.8	5102
		2-08-68	48.3	-6.7	1733
		2-29-68	49.2	-7.6	
		3-04-68	49.1	-7.5	5102
		3-21-68	49.4	-7.8	1101
		4-11-68	49.9	-8.3	1733
		4-22-68	52.8	-11.2	5102
		5-02-68	61.9	-20.3	1733
		5-06-68	53.2	-11.6	5102
		6-10-68	(0)		
		6-13-68	(6)		1733
04S/11W-07A01S	44.5	11-07-67	67.2	-22.7	1101
		4-10-68	58.5	-14.0	
04S/11W-07H01S	38.0	11-07-67	57.2	-19.2	1101
		4-10-68	50.5	-12.5	
04S/11W-07L01S	33.5	10-15-67	61.5(5)	-28.0	1101
		11-15-67	57.5(5)	-24.0	
		12-21-67	43.5(5)	-10.0	
		1-02-68	41.5	-8.0	
		2-07-68	44.5(5)	-11.0	
		3-07-68	50.5(5)	-17.0	
		4-07-68	59.5(5)	-26.0	
		5-15-68	66.5(5)	-33.0	
		6-01-68	67.5(5)	-34.0	
		7-15-68	63.5(5)	-30.0	
		8-15-68	54.5(5)	-21.0	
		9-15-68	53.5(5)	-20.0	
04S/11W-07L02S	33.5	10-15-67	59.0(5)	-25.5	1101
		11-21-67	53.0(5)	-19.5	
		12-15-67	42.0(5)	-8.5	
		1-07-68	40.0(5)	-6.5	
		2-15-68	40.0(5)	-6.5	
		3-15-68	41.0(5)	-7.5	
		4-21-68	59.0(5)	-25.5	
		5-07-68	54.0(5)	-20.5	
		6-01-68	57.0(5)	-23.5	
		7-21-68	61.0(5)	-27.5	
		8-15-68	56.0(5)	-22.5	
		9-15-68	55.0(5)	-21.5	
04S/11W-07N01S	31.0	10-31-67	66.0(5)	-35.0	1101
		11-28-67	46.0(5)	-15.0	
		1-03-68	36.0(5)	-5.0	
		2-27-68	69.0(5)	-38.0	
		4-03-68	54.0(5)	-23.0	
		5-01-68	53.0(5)	-22.0	
		6-04-68	63.0(5)	-32.0	
		7-02-68	65.0(5)	-34.0	
		9-03-68	89.0(5)	-58.0	
04S/11W-07P02S	33.0	10-31-67	33.0(5)	.0	1101
		11-28-67	38.0(5)	-5.0	
		1-02-68	37.0(5)	-4.0	
		2-27-68	36.0(5)	-3.0	
		4-03-68	37.0(5)	-4.0	
		5-01-68	35.0(5)	-2.0	
		6-04-68	35.0(5)	-2.0	
		7-02-68	36.0(5)	-3.0	

See page 113 for key to terms & abbreviations

TABLE C-1 (Cont.)

GROUND WATER LEVELS AT WELLS

L A SAN GABRIEL RIVER HYDRO UNIT U-05.00

COASTAL PL OF LA CO HYDRO SUBUNIT U-05.A0
CENTRAL HYDRO SUBAREA U-05.A5

STATE WELL NUMBER	GROUND SURFACE ELEVATION IN FEET	DATE	GROUND SURFACE TO WATER SURFACE IN FEET	WATER SURFACE ELEVATION IN FEET	AGENCY SUPPLYING DATA
04S/11W-07P02S (CONT.)	33.0	9-03-68	34.0(5)	-1.0	1101
04S/11W-16Q01S	43.0	10-25-67	18.2	24.8	5102
		11-16-67	17.0	26.0	
		12-15-67	16.2	26.8	
		1-09-68	15.6	27.4	
		2-09-68	17.8	25.2	
		3-13-68	17.3	25.7	
		4-22-68	15.0	28.0	
		5-08-68	16.4	26.6	
		6-18-68	17.8	25.2	
		7-22-68	18.5	24.5	
		9-06-68	20.2	22.8	
04S/11W-18A01S	33.0	11-07-67	50.0	-17.0	1101
		4-10-68	44.1	-11.1	
04S/11W-18J01S	31.0	10-21-67	50.4	-19.4	1101
		11-08-67	37.0	-6.0	
		4-10-68	32.9	-1.9	
		6-07-68	50.4(5)	-19.4	
		7-15-68	59.4(5)	-28.4	
		8-21-68	54.4(5)	-23.4	
		9-21-68	50.4(5)	-19.4	
04S/11W-18P01S	26.4	10-07-67	48.2	-21.8	4206
		10-27-67	41.5	-15.1	
		11-22-67	35.9	-9.5	
		12-08-67	28.8	-2.4	
		12-29-67	24.5	1.9	
		1-19-68	24.4	2.0	
		2-09-68	24.7	1.7	
		3-22-68	26.1	.3	
		4-11-68	33.0	-6.6	
		5-24-68	40.8	-14.4	
		6-14-68	43.0	-16.6	
		7-26-68	50.0	-23.6	
		8-16-68	49.8	-23.4	
		9-27-68	55.6	-29.2	
04S/12W-01K02S	46.0	11-07-67	58.8(4)	-12.8	1101
		4-10-68	53.5(4)	-7.5	
04S/12W-02H01S	50.0	10-06-67	63.7	-13.7	1733
		10-27-67	56.4	-6.4	
		11-17-67	56.0	-6.0	
		12-08-67	46.5	3.5	
		12-29-67	44.0	6.0	
		1-19-68	44.4	5.6	
		2-09-68	44.8	5.2	
		3-01-68	45.9	4.1	
		3-22-68	45.7	4.3	1101
		4-12-68	55.1	-5.1	1733
		5-03-68	57.4	-7.4	
		6-14-68	66.4	-16.4	
		8-16-68	70.3	-20.3	
		9-06-68	69.0	-19.0	
		9-27-68	73.5	-23.5	
04S/12W-02K01S	48.0	1-16-68	(0)		1101
		1-16-68	(0)		
		4-15-68	(5)		
04S/12W-02Q01S	47.0	1-23-68	125.0(5)	-78.0	1101
		2-04-68	113.0(5)	-66.0	
		3-08-68	126.0(5)	-79.0	
		4-12-68	185.0(5)	-138.0	
		5-02-68	141.0(5)	-94.0	
		6-01-68	195.0(1)	-148.0	
		7-20-68	127.0(5)	-80.0	
		8-31-68	128.0(5)	-81.0	
		9-29-68	135.0(5)	-88.0	
04S/12W-03001S	54.0	10-25-67	73.2(5)	-19.2	1101
		11-28-67	65.2(5)	-11.2	
		12-28-67	66.2(5)	-12.2	
		1-10-68	66.2(5)	-12.2	
		2-25-68	60.2(5)	-6.2	
		3-25-68	68.2(5)	-14.2	
		4-29-68	78.2(5)	-24.2	
		5-28-68	95.2(5)	-41.2	
		6-26-68	93.2(5)	-39.2	
		7-23-68	95.2(5)	-41.2	
		8-24-68	88.2(5)	-34.2	
		9-21-68	88.2(5)	-34.2	
04S/12W-03E01S	53.0	11-14-67	68.0(4)	-15.0	1101
		1-16-68	(0)		
		1-31-68	154.0(5)	-101.0	
		2-11-68	144.0(5)	-91.0	
		3-23-68	174.0(1)	-121.0	
		4-04-68	149.0(5)	-96.0	
		4-17-68	(1)		
		5-30-68	186.0(1)	-133.0	
		6-05-68	184.0(5)	-131.0	
		7-15-68	164.0(5)	-111.0	

COASTAL PL OF LA CO HYDRO SUBUNIT U-05.A0
CENTRAL HYDRO SUBAREA U-05.A5

STATE WELL NUMBER	GROUND SURFACE ELEVATION IN FEET	DATE	GROUND SURFACE TO WATER SURFACE IN FEET	WATER SURFACE ELEVATION IN FEET	AGENCY SUPPLYING DATA
04S/12W-03H01S	55.0	10-31-67	66.0(5)	-11.0	1101
		11-19-67	77.0(5)	-22.0	
		12-30-67	121.0(1)	-66.0	
		1-15-68	59.0(5)	-4.0	
		2-15-68	61.0(5)	-6.0	
		3-17-68	56.0(5)	-1.0	
		4-08-68	64.0(5)	-9.0	
		5-30-68	(9)		
		6-28-68	146.0(1)	-91.0	
		7-25-68	132.0(1)	-77.0	
		8-25-68	144.0(1)	-89.0	
		9-25-68	144.0(1)	-89.0	
04S/12W-04J03S	53.0	10-25-67	84.0(5)	-31.0	1101
		11-12-67	84.0(5)	-31.0	
		12-25-67	62.0(5)	-9.0	
		1-30-68	75.0(5)	-22.0	
		2-20-68	65.0(5)	-12.0	
		3-29-68	63.0(5)	-10.0	
		4-25-68	62.0(5)	-9.0	
		5-15-68	64.0(5)	-11.0	
		6-05-68	72.0(5)	-19.0	
		7-19-68	72.0(5)	-19.0	
		8-25-68	82.0(5)	-29.0	
		9-20-68	65.0(5)	-12.0	
04S/12W-05H01S	50.0	11-08-67	48.0	2.0	1101
		4-15-68	49.0	1.0	
04S/12W-05H02S	50.0	10-02-67	51.1	-1.1	4206
		10-09-67	50.9	-.9	
		10-16-67	50.8	-.8	
		10-23-67	50.8	-.8	
		10-30-67	50.6	-.6	
		11-06-67	50.6	-.6	
		11-13-67	50.0	.0	
		11-20-67	49.8	.2	
		11-27-67	49.6	.4	
		12-04-67	49.5	.5	
		12-11-67	49.3	.7	
		12-18-67	49.2	.8	
		12-26-67	49.2	.8	
		1-02-68	49.1	.9	
		1-08-68	49.0	1.0	
		1-15-68	49.0	1.0	
		1-22-68	49.0	1.0	
		1-29-68	49.0	1.0	
		2-05-68	48.9	1.1	
		2-12-68	48.8	1.2	
		2-19-68	48.7	1.3	
		2-26-68	48.6	1.4	
		3-04-68	48.5	1.5	
		3-11-68	48.5	1.5	
		3-18-68	48.4	1.6	
		3-25-68	48.4	1.6	
		4-01-68	48.4	1.6	
		4-08-68	48.4	1.6	
		4-15-68	48.3	1.7	
		4-22-68	48.5	1.5	
		4-29-68	48.6	1.4	
		5-06-68	48.8	1.2	
		5-13-68	48.9	1.1	
		5-20-68	49.0	1.0	
		5-27-68	49.3	.7	
		6-03-68	49.6	.4	
		6-10-68	49.6	.4	
		6-17-68	49.6	.4	
		6-24-68	49.8	.2	
		7-01-68	49.9	.1	
		7-08-68	49.9	.1	
		7-15-68	49.9	.1	
		7-22-68	49.9	.1	
		7-29-68	50.1	-.1	
		8-05-68	50.1	-.1	
		8-12-68	50.4	-.4	
		8-19-68	50.4	-.4	
		8-26-68	50.3	-.3	
		9-02-68	50.4	-.4	
		9-09-68	50.5	-.5	
		9-16-68	50.6	-.6	
		9-23-68	50.8	-.8	
		9-30-68	50.3	-.3	
04S/12W-06D01S	49.2	10-23-67	77.1	-27.9	1101
		11-27-67	75.5	-26.3	
		12-26-67	87.8	-38.6	
		1-02-68	87.6	-38.4	
		2-05-68	74.7	-25.5	
		3-04-68	74.7	-25.5	
		4-08-68	73.7	-24.5	
		5-06-68	74.7	-25.5	
		6-03-68	76.2	-27.0	
		7-08-68	77.5	-28.3	
		8-12-68	78.2	-29.0	
		9-16-68	78.5	-29.3	
04S/12W-06D02S	48.0	10-23-67	49.8	-1.8	1101
		11-20-67	55.2	-7.2	

See page 113 for key to terms & abbreviations

TABLE C-1 (Cont.)

GROUND WATER LEVELS AT WELLS

L A SAN GABRIEL RIVER HYDRO UNIT U-05.00

COASTAL PL OF LA CO HYDRO SUBUNIT U-05.A0
CENTRAL HYDRO SUBAREA U-05.A5

STATE WELL NUMBER	GROUND SURFACE ELEVATION IN FEET	DATE	GROUND SURFACE TO WATER SURFACE IN FEET	WATER SURFACE ELEVATION IN FEET	AGENCY SUPPLYING DATA
04S/12W-06D02S (CONT.)	48.0	12-26-67	62.6	-14.6	1101
		1-02-68	61.2	-13.2	
		2-12-68	51.2	-3.2	
		2-12-68	51.2	-3.2	
		3-04-68	52.9	-4.9	
		4-08-68	52.4	-4.4	
		5-06-68	52.8	-4.8	
		6-03-68	52.2	-4.2	
		8-12-68	51.0	-3.0	
		9-16-68	49.6	-1.6	
04S/12W-06D03S	46.3	10-23-67	110.8(1)	-64.5	1101
		11-20-67	111.4(1)	-65.1	
		12-04-67	95.0	-48.7	
		1-02-68	106.2(1)	-59.9	
		2-12-68	106.9(1)	-60.6	
		3-04-68	103.0(1)	-56.7	
		4-08-68	102.8(1)	-56.5	
		5-06-68	102.7(1)	-56.4	
		6-03-68	108.3(1)	-62.0	
		7-15-68	103.8(1)	-57.5	
		8-12-68	115.0(1)	-68.7	
		9-16-68	104.5(1)	-58.2	
04S/12W-06J01S	47.0	10-25-67	105.8	-58.8	1101
		11-28-67	102.7	-55.7	
		12-27-67	75.6	-28.6	
		1-03-68	74.0	-27.0	
		2-13-68	156.8(1)	-109.8	
		3-05-68	157.3(1)	-110.3	
		4-02-68	93.7	-46.7	
		5-07-68	99.3	-52.3	
		6-04-68	161.5(1)	-114.5	
		7-09-68	160.0(1)	-113.0	
		8-12-68	174.6(1)	-127.6	
		9-17-68	120.3	-73.3	
04S/12W-06J02S	45.9	10-25-67	188.2(1)	-142.3	1101
		11-22-67	99.0	-53.1	
		12-26-67	80.1	-34.2	
		1-03-68	78.9	-33.0	
		2-13-68	177.4(1)	-131.5	
		3-05-68	178.2(1)	-132.3	
		4-09-68	174.8(1)	-128.9	
		5-07-68	180.0(1)	-134.1	
		6-04-68	189.6(1)	-143.7	
		7-09-68	175.3(1)	-129.4	
		8-13-68	197.8(1)	-151.9	
		9-10-68	202.0(1)	-156.1	
04S/12W-06K01S	47.7	10-25-67	105.0	-57.3	1101
		11-28-67	101.6	-53.9	
		12-27-67	76.4	-28.7	
		1-03-68	74.9	-27.2	
		2-13-68	98.6	-50.9	
		3-05-68	101.6	-53.9	
		4-02-68	93.2	-45.5	
		5-07-68	98.4	-50.7	
		6-04-68	110.2	-62.5	
		7-08-68	112.6	-64.9	
		8-13-68	128.4	-80.7	
		9-10-68	126.8	-79.1	
04S/12W-06K02S	47.1	10-25-67	89.9	-42.8	1101
		11-28-67	84.4	-37.3	
		12-27-67	137.3(1)	-90.2	
		1-03-68	137.1(1)	-90.0	
		2-06-68	77.8	-30.7	
		3-05-68	78.1	-31.0	
		4-02-68	78.5	-31.4	
		5-07-68	88.5	-41.4	
04S/12W-06K04S	46.6	10-25-67	88.5	-41.9	1101
		11-28-67	83.2	-36.6	
		12-27-67	82.4	-35.8	
		1-03-68	81.4	-34.8	
		2-13-68	75.6	-29.0	
		3-05-68	75.9	-29.3	
		4-09-68	75.2	-28.6	
		5-13-68	89.7	-43.1	
		6-04-68	89.8	-43.2	
		9-10-68	100.6	-54.0	
04S/12W-06K05S	45.0	11-29-67	DRY		1101
		4-19-68	DRY		
		4-19-68	DRY		
04S/12W-08B01S	42.0	11-08-67	(2)		1101
		11-14-67	90.9	-48.9	
		1-16-68	(0)		
		4-17-68	81.9	-39.9	
04S/12W-08F01S	67.0	1-17-68	71.0(5)	-4.0	1101
		2-19-68	91.0(5)	-24.0	
		4-11-68	57.0(5)	10.0	
		4-17-68	58.0(6)	9.0	
04S/12W-08N02S	70.0	12-08-67	(9)		1733

COASTAL PL OF LA CO HYDRO SUBUNIT U-05.A0
CENTRAL HYDRO SUBAREA U-05.A5

STATE WELL NUMBER	GROUND SURFACE ELEVATION IN FEET	DATE	GROUND SURFACE TO WATER SURFACE IN FEET	WATER SURFACE ELEVATION IN FEET	AGENCY SUPPLYING DATA
04S/12W-08N02S (CONT.)	70.0	12-29-67	106.1	-36.1	1733
		12-29-67	106.4	-36.4	
		1-19-68	108.2	-38.2	
		2-09-68	107.9	-37.9	
		3-01-68	112.5	-42.5	
		3-22-68	111.8	-41.8	1101
		4-12-68	115.7	-45.7	1733
		5-03-68	120.1	-50.1	
		6-14-68	126.0	-56.0	
		7-26-68	130.1	-60.1	
		8-16-68	137.6	-67.6	
		9-06-68	135.9	-65.9	
		9-27-68	137.1	-67.1	
04S/12W-08P06S	69.5	11-14-67	137.8	-68.3	1101
		1-16-68	(0)		
		4-17-68	106.4	-36.9	
04S/12W-08R01S	58.0	10-20-67	108.0(5)	-50.0	1101
		11-24-67	101.0(5)	-43.0	
		12-29-67	115.0(5)	-57.0	
		1-12-68	118.0(5)	-60.0	
		2-23-68	113.0(5)	-55.0	
		3-29-68	108.0(5)	-50.0	
		4-26-68	94.0(5)	-36.0	
		5-31-68	162.0(5)	-104.0	
		8-16-68	116.0(5)	-58.0	
		9-20-68	118.0(5)	-60.0	
04S/12W-09C01S	49.0	11-08-67	DRY		1101
		4-15-68	DRY		
04S/12W-10A02S	52.0	10-28-67	69.8(5)	-17.8	1101
		11-25-67	65.8(5)	-13.8	
		12-25-67	61.8(5)	-9.8	
		1-20-68	64.8(5)	-12.8	
		2-20-68	58.8(5)	-6.8	
		3-20-68	69.8(5)	-17.8	
		4-15-68	70.8(5)	-18.8	
		5-15-68	76.8(5)	-24.8	
		6-01-68	77.8(5)	-25.8	
		8-15-68	85.8(5)	-33.8	
		9-15-68	83.8(5)	-31.8	
04S/12W-10G01S	47.0	10-28-67	85.0(5)	-38.0	1101
		11-17-67	90.0(5)	-43.0	
		12-29-67	81.0(5)	-34.0	
		1-25-68	84.0(5)	-37.0	
		2-25-68	84.0(5)	-37.0	
		3-24-68	89.0(5)	-42.0	
		4-18-68	88.0(5)	-41.0	
		5-20-68	88.0(5)	-41.0	
		6-24-68	106.0(5)	-59.0	
		7-26-68	99.0(5)	-52.0	
		8-21-68	100.0(5)	-53.0	
		9-30-68	94.0(5)	-47.0	
04S/12W-10H01S	46.0	10-10-67	81.0(5)	-35.0	1101
		11-16-67	95.0	-49.0	
		11-16-67	124.0(1)	-78.0	
		11-26-67	123.0(1)	-77.0	
		12-28-67	113.0(1)	-67.0	
		1-25-68	112.0(1)	-66.0	
		2-20-68	104.0(1)	-58.0	
		3-14-68	109.0(1)	-63.0	
		4-15-68	117.0(1)	-71.0	
		4-15-68	82.0(1)	-36.0	
		5-20-68	116.0(1)	-70.0	
		6-20-68	131.0(1)	-85.0	
		7-25-68	124.0(1)	-78.0	
		8-15-68	117.0(1)	-71.0	
		9-15-68	122.0(1)	-76.0	
04S/12W-10H03S	46.5	10-25-67	83.0(5)	-36.5	1101
		11-27-67	84.0(5)	-37.5	
		12-31-67	67.0(5)	-20.5	
		1-10-68	85.0(5)	-38.5	
		2-20-68	74.0(5)	-27.5	
		3-20-68	76.0(5)	-29.5	
		4-20-68	82.0(5)	-35.5	
		5-08-68	78.0(5)	-31.5	
		6-01-68	90.0(5)	-43.5	
		7-28-68	85.0(5)	-38.5	
		8-20-68	75.0(5)	-28.5	
		9-25-68	84.0(5)	-37.5	
04S/12W-10J02S	45.5	10-28-67	76.0(5)	-30.5	1101
		11-26-67	78.0(5)	-32.5	
		12-26-67	60.0(5)	-14.5	
		1-17-68	102.0(5)	-56.5	
		2-15-68	69.0(5)	-23.5	
		3-27-68	90.0(5)	-44.5	
		4-15-68	122.0(1)	-76.5	
		5-25-68	117.0(1)	-71.5	
		6-15-68	103.0(1)	-57.5	
		7-21-68	89.0(5)	-43.5	
		8-04-68	85.0(5)	-39.5	
		9-29-68	86.0(5)	-40.5	

See page 113 for key to terms & abbreviations

TABLE C-1 (Cont.)

GROUND WATER LEVELS AT WELLS

L A SAN GABRIEL RIVER HYDRO UNIT U-05.00

COASTAL PL OF LA CO HYDRO SUBUNIT U-05.A0
CENTRAL HYDRO SUBAREA

STATE WELL NUMBER	GROUND SURFACE ELEVATION IN FEET	DATE	GROUND SURFACE TO WATER SURFACE IN FEET	WATER SURFACE ELEVATION IN FEET	AGENCY SUPPLYING DATA
					U-05.A5
04S/12W-11B03S	42.0	10-26-67	67.0(5)	-25.0	1101
		11-28-67	63.0(5)	-21.0	
		12-30-67	59.0(5)	-17.0	
		1-15-68	59.0(5)	-17.0	
		2-15-68	57.0(5)	-15.0	
		3-15-68	57.0(5)	-15.0	
		4-22-68	67.0(5)	-25.0	
		5-24-68	74.0(5)	-32.0	
		6-06-68	77.0(5)	-35.0	
		7-16-68	64.0(5)	-22.0	
		8-18-68	64.0(5)	-22.0	
		9-22-68	59.0(5)	-17.0	
04S/12W-11B04S	47.7	11-07-67	DRY		1101
		4-15-68	DRY		
04S/12W-12J01S	40.0	10-01-67	59.2	-19.2	1101
		11-15-67	52.8(5)	-12.8	
		12-15-67	48.8(5)	-8.8	
		1-15-68	45.8(5)	-5.8	
		2-07-68	43.2(5)	-3.2	
		3-15-68	44.8(5)	-4.8	
		4-01-68	44.2	-4.2	
		4-21-68	46.2	-6.2	
		6-01-68	56.2	-16.2	
		8-15-68	59.2	-19.2	
		9-01-68	64.2	-24.2	
04S/12W-13C01S	33.5	10-25-67	66.9	-33.4	1101
		11-28-67	60.0	-26.5	
		12-27-67	54.1	-20.6	
		1-03-68	54.9	-21.4	
		2-13-68	50.3	-16.8	
		3-05-68	59.3	-25.8	
		4-02-68	55.9	-22.4	
		5-07-68	68.5	-35.0	
		6-04-68	73.3	-39.8	
		7-09-68	75.8	-42.3	
		8-13-68	71.0	-37.5	
		9-10-68	75.0	-41.5	
04S/12W-13C02S	36.5	10-27-67	56.4	-19.9	1101
		11-22-67	53.5	-17.0	
		12-29-67	42.5	-6.0	
		1-19-68	33.8	2.7	
		2-09-68	34.0	2.5	
		3-01-68	33.4	3.1	
		4-11-68	67.0	-30.5	
		5-24-68	68.1	-31.6	
		8-16-68	64.8	-28.3	
		9-27-68	78.2	-41.7	
04S/12W-13C03S	33.0	10-25-67	57.6	-24.6	1101
		11-28-67	49.5	-16.5	
		12-27-67	45.7	-12.7	
		1-03-68	49.6	-16.6	
		2-13-68	41.8	-8.8	
		3-05-68	44.9	-11.9	
		4-09-68	54.4	-21.4	
		5-07-68	56.8	-23.8	
		6-04-68	60.5	-27.5	
04S/12W-13D01S	36.1	10-07-67	82.6	-46.5	1101
		11-22-67	54.7	-18.6	
		12-29-67	43.9	-7.8	
		1-19-68	43.1	-7.0	
		2-09-68	42.2	-6.1	
		3-01-68	42.1	-6.0	
		4-11-68	54.5	-18.4	
		5-03-68	56.4	-20.3	
		7-05-68	65.6	-29.5	
		8-16-68	66.3	-30.2	
		9-27-68	78.5	-42.4	
04S/12W-13D03S	36.0	10-25-67	60.6	-24.6	1101
		11-28-67	50.1	-14.1	
		12-14-67	66.1	-30.1	
		12-27-67	44.9	-8.9	
		1-03-68	50.1	-14.1	
		2-13-68	43.2	-7.2	
		3-05-68	48.7	-12.7	
		4-02-68	48.4	-12.4	
		5-07-68	60.2	-24.2	
		6-04-68	63.0	-27.0	
		9-10-68	71.9	-35.9	
04S/12W-13G01S	35.0	10-07-67	84.1	-49.1	4206
		10-27-67	60.0	-25.0	
		11-22-67	48.0	-13.0	
		12-29-67	43.8	-8.8	
		1-19-68	43.4	-8.4	
		2-09-68	43.1	-8.1	
		3-22-68	44.8	-9.8	
		4-11-68	54.8	-19.8	
		5-24-68	61.2	-26.2	
		6-14-68	62.9	-27.9	
		7-26-68	70.2	-35.2	

COASTAL PL OF LA CO HYDRO SUBUNIT U-05.A0
CENTRAL HYDRO SUBAREA

STATE WELL NUMBER	GROUND SURFACE ELEVATION IN FEET	DATE	GROUND SURFACE TO WATER SURFACE IN FEET	WATER SURFACE ELEVATION IN FEET	AGENCY SUPPLYING DATA
					U-05.A5
04S/12W-13G01S (CONT.)	35.0	8-16-68	70.0	-35.0	4206
		9-27-68	81.5	-46.5	
04S/12W-13J02S	28.0	10-07-67	79.2	-51.2	4206
		10-27-67	67.9	-39.9	
		11-22-67	(7)		
		12-08-67	35.6	-7.6	
		12-29-67	32.7	-4.7	
		1-19-68	32.4	-4.4	
		2-09-68	32.6	-4.6	
		3-22-68	33.3	-5.3	
		4-11-68	65.6	-37.6	
		5-24-68	66.7	-38.7	
		6-14-68	(1)		
		7-26-68	98.4(1)	-70.4	
		8-16-68	100.8	-72.8	
		9-27-68	108.3	-80.3	
04S/12W-13N01S	28.5	10-23-67	73.5	-45.0	1101
		11-20-67	66.3	-37.8	
		12-18-67	60.5	-32.0	
		1-02-68	59.3	-30.8	
		2-12-68	57.3	-28.8	
		3-04-68	59.1	-30.6	
		4-08-68	61.1	-32.6	
		5-06-68	67.5	-39.0	
		6-03-68	76.5	-48.0	
		8-12-68	77.3	-48.8	
		9-09-68	82.7	-54.2	
04S/12W-13N02S	29.0	10-16-67	62.6	-33.6	1101
		11-20-67	116.9(1)	-87.9	
		12-18-67	112.1(1)	-83.1	
		1-02-68	110.8(1)	-81.8	
		2-05-68	45.2	-16.2	
		3-04-68	109.2(1)	-80.2	
		4-08-68	108.1(1)	-79.1	
		5-13-68	55.8	-26.8	
		6-03-68	123.2	-94.2	
		7-08-68	127.4(1)	-98.4	
		8-12-68	125.8(1)	-96.8	
		9-16-68	132.6(1)	-103.6	
04S/12W-13P01S	37.3	11-13-67	70.2	-32.9	1101
		12-12-67	60.3	-23.0	
04S/12W-14A02S	36.0	10-31-67	73.0	-37.0	1101
		11-07-67	73.2	-37.2	
		12-19-67	62.7	-26.7	
		1-03-68	65.1	-29.1	
		2-13-68	56.7	-20.7	
		3-19-68	65.7	-29.7	
		4-02-68	62.3	-26.3	
		5-21-68	77.9	-41.9	
		6-04-68	71.1	-35.1	
		9-10-68	85.1	-49.1	
04S/12W-14A03S	34.4	10-07-67	47.7	-13.3	4206
		10-27-67	47.6	-13.2	
		11-22-67	45.2	-10.8	
		12-08-67	42.3	-7.9	
		12-29-67	40.5	-6.1	
		1-19-68	39.9	-5.5	
		2-09-68	39.9	-5.5	
		3-22-68	39.8	-5.4	
		4-11-68	42.0	-7.6	
		5-24-68	48.1	-13.7	
		6-14-68	(9)		
		7-26-68	50.4	-16.0	
		8-16-68	50.0	-15.6	
		9-27-68	50.0	-15.6	
04S/12W-14B01S	39.0	10-25-67	78.3	-39.3	1101
		11-28-67	68.8	-29.8	
		12-19-67	68.0	-29.0	
		1-03-68	75.2	-36.2	
		2-13-68	61.1	-22.1	
		3-05-68	82.5	-43.5	
		4-02-68	62.1	-23.1	
		5-21-68	77.7	-38.7	
		6-04-68	80.1	-41.1	
		9-10-68	94.2	-55.2	
04S/12W-14C01S	44.0	10-07-67	81.5	-37.5	1101
		11-22-67	80.5	-36.5	
		12-08-67	77.5	-33.5	
		1-19-68	77.9	-33.9	
		2-09-68	74.0	-30.0	
		3-01-68	72.6	-28.6	
		4-11-68	82.3	-38.3	
		5-03-68	83.9	-39.9	
		6-14-68	92.4	-48.4	
		7-05-68	95.7	-51.7	
		8-16-68	84.1	-40.1	
		9-27-68	89.3	-45.3	
04S/12W-14C02S	46.0	10-10-67	71.0	-25.0	1101
		11-28-67	69.8	-23.8	

ee page 113 for key to terms & abbreviations

TABLE C-1 (Cont.)

GROUND WATER LEVELS AT WELLS

L A SAN GABRIEL RIVER HYDRO UNIT U-05.00

COASTAL PL OF LA CO HYDRO SUBUNIT U-05.A0
CENTRAL HYDRO SUBAREA U-05.A5

STATE WELL NUMBER	GROUND SURFACE ELEVATION IN FEET	DATE	GROUND SURFACE TO WATER SURFACE IN FEET	WATER SURFACE ELEVATION IN FEET	AGENCY SUPPLYING DATA
04S/12W-14C02S (CONT.)	46.0	12-26-67	60.9	-14.9	1101
		1-03-68	61.6	-15.6	
		2-13-68	59.8	-13.8	
		3-05-68	58.4	-12.4	
		4-09-68	58.4	-12.4	
		5-07-68	60.6	-14.6	
		6-04-68	65.7	-19.7	
04S/12W-14C06S	36.2	10-25-67	74.1	-37.9	1101
		11-07-67	76.3	-40.1	
		12-19-67	129.2(1)	-93.0	
		1-03-68	129.7(1)	-93.5	
		2-13-68	59.3	-23.1	
		3-12-68	61.8	-25.6	
		4-02-68	64.4	-28.2	
		5-06-68	136.4(1)	-100.2	
		6-03-68	78.9	-42.7	
		7-09-68	143.2(1)	-107.0	
		8-06-68	76.7	-40.5	
		9-17-68	84.3	-48.1	
04S/12W-14D01S	46.0	10-25-67	84.4	-38.4	1101
		11-28-67	69.4	-23.4	
		12-26-67	62.8	-16.8	
		1-03-68	63.0	-17.0	
		2-13-68	59.6	-13.6	
		3-05-68	61.4	-15.4	
		4-02-68	61.2	-15.2	
		5-07-68	63.6	-17.6	
		6-04-68	68.7	-22.7	
		7-16-68	73.3	-27.3	
		8-20-68	79.8	-33.8	
		9-17-68	81.2	-35.2	
04S/12W-14D02S	52.7	10-06-67	86.5	-33.8	1733
		10-27-67	86.2	-33.5	
		11-17-67	91.4	-38.7	
		12-08-67	84.8	-32.1	
		12-29-67	82.1	-29.4	
		1-19-68	83.3	-30.6	
		2-09-68	79.9	-27.2	
		3-01-68	79.4	-26.7	
		3-22-68	79.0	-26.3	1101
		4-12-68	88.5	-35.8	1733
		5-03-68	94.0	-41.3	
		6-14-68	98.2	-45.5	
		8-16-68	92.0	-39.3	
		9-06-68	90.3	-37.6	
		9-27-68	97.7	-45.0	
04S/12W-14K01S	29.7	10-23-67	68.8	-39.1	1101
		11-20-67	62.3	-32.6	
		12-18-67	58.1	-28.4	
		1-02-68	57.6	-27.9	
		2-12-68	63.9	-34.2	
		3-04-68	57.9	-28.2	
		4-08-68	59.4	-29.7	
		5-06-68	69.0	-39.3	
		6-03-68	71.2	-41.5	
		9-09-68	78.7	-49.0	
04S/12W-14P01S	28.0	10-25-67	57.0	-29.0	1101
		11-28-67	50.7	-22.7	
		12-27-67	45.4	-17.4	
		1-03-68	42.7	-14.7	
		2-13-68	39.7	-11.7	
		3-05-68	42.7	-14.7	
		4-09-68	43.0	-15.0	
		5-07-68	44.8	-16.8	
		6-04-68	50.0	-22.0	
04S/12W-14R01S	20.0	10-23-67	59.4	-39.4	1101
		11-27-67	47.8	-27.8	
		12-26-67	45.4	-25.4	
		1-02-68	45.6	-25.6	
		2-12-68	43.2	-23.2	
		3-04-68	46.1	-26.1	
		4-08-68	47.7	-27.7	
		5-06-68	56.4	-36.4	
		6-03-68	60.4	-40.4	
04S/12W-15B01S	40.0	10-25-67	77.5	-37.5	1101
		11-28-67	72.3	-32.3	
		12-27-67	61.8	-21.8	
		1-03-68	60.8	-20.8	
		2-13-68	62.0	-22.0	
		3-05-68	65.6	-25.6	
		4-02-68	63.4	-23.4	
		5-07-68	66.6	-26.6	
		6-11-68	73.3	-33.3	
		7-16-68	82.7	-42.7	
		8-13-68	86.8	-46.8	
		9-17-68	87.0	-47.0	
04S/12W-15B02S	40.0	10-07-67	53.3	-13.3	4206
		10-27-67	52.6	-12.6	
		11-22-67	52.4	-12.4	
		12-08-67	51.0	-11.0	

COASTAL PL OF LA CO HYDRO SUBUNIT U-05.A0
CENTRAL HYDRO SUBAREA U-05.A5

STATE WELL NUMBER	GROUND SURFACE ELEVATION IN FEET	DATE	GROUND SURFACE TO WATER SURFACE IN FEET	WATER SURFACE ELEVATION IN FEET	AGENCY SUPPLYING DATA
04S/12W-15B02S (CONT.)	40.0	12-29-67	50.0	-10.0	4206
		1-19-68	50.2	-10.2	
		2-09-68	49.8	-9.8	
		3-22-68	49.8	-9.8	
		3-22-68	49.8	-9.8	
		4-11-68	50.5	-10.5	
		6-14-68	54.0	-14.0	
		8-16-68	54.3	-14.3	
		9-27-68	54.7	-14.7	
04S/12W-15C01S	40.0	11-07-67	19.0	21.0	1101
		4-15-68	DRY		
04S/12W-15K03S	37.0	10-30-67	71.3	-34.3	1101
		11-20-67	68.1	-31.1	
		12-18-67	62.0	-25.0	
		1-02-68	60.3	-23.3	
		2-12-68	58.1	-21.1	
		3-04-68	57.9	-20.9	
		4-18-68	59.3	-22.3	
		5-06-68	64.0	-27.0	
		6-03-68	71.1	-34.1	
		7-22-68	75.9	-38.9	
		8-19-68	76.9	-39.9	
		9-23-68	79.5	-42.5	
04S/12W-16C01S	46.5	11-07-67	(4)		1101
		11-14-67	DRY		
04S/12W-16J01S	34.0	10-23-67	99.1(1)	-65.1	1101
		11-20-67	93.4(1)	-59.4	
		12-26-67	94.9(1)	-60.9	
		1-02-68	90.7(1)	-56.7	
		2-12-68	88.5(1)	-54.5	
		3-04-68	89.5(1)	-55.5	
		4-08-68	88.0(1)	-54.0	
		5-06-68	95.5(1)	-61.5	
		6-03-68	101.7(1)	-67.7	
		7-15-68	104.5(1)	-70.5	
		8-19-68	109.3(1)	-75.3	
		9-16-68	109.7(1)	-75.7	
04S/12W-16R01S	31.9	10-02-67	68.3	-36.4	1101
		11-20-67	115.7(1)	-83.8	
		12-18-67	113.4(1)	-81.5	
		1-02-68	116.1(1)	-84.2	
		2-12-68	117.3(1)	-85.4	
		3-11-68	59.9	-28.0	
		4-15-68	118.6(1)	-86.7	
		5-06-68	67.2	-35.3	
		6-03-68	122.5(1)	-90.6	
		7-15-68	76.1	-44.2	
		8-26-68	131.1(1)	-99.2	
		9-23-68	130.9(1)	-99.0	
04S/12W-17E01S	66.0	10-25-67	111.9	-45.9	1101
		11-28-67	107.7	-41.7	
		12-27-67	95.8	-29.8	
		1-03-68	94.3	-28.3	
		2-13-68	100.9	-34.9	
		3-05-68	104.1	-38.1	
		4-02-68	95.8	-29.8	
		5-07-68	101.4	-35.4	
		6-04-68	118.3	-52.3	
		7-02-68	118.3	-52.3	
		8-20-68	186.7(1)	-120.7	
		9-10-68	131.1	-65.1	
04S/12W-17N01S	57.0	10-25-67	98.9	-41.9	1101
		11-28-67	94.7	-37.7	
		12-27-67	89.4	-32.4	
		1-03-68	89.5	-32.5	
		2-13-68	85.8	-28.8	
		3-05-68	87.0	-30.0	
		4-09-68	89.1	-32.1	
		5-07-68	107.9	-50.9	
		6-04-68	104.7	-47.7	
		7-09-68	110.2	-53.2	
		8-13-68	114.5	-57.5	
		9-10-68	115.4	-58.4	
04S/12W-17N02S	56.6	10-25-67	96.9	-40.3	1101
		11-28-67	91.6	-35.0	
		12-27-67	87.2	-30.6	
		1-03-68	93.8	-37.2	
		2-13-68	84.0	-27.4	
		3-05-68	84.7	-28.1	
		4-09-68	88.0	-31.4	
		5-07-68	108.0	-51.4	
		6-04-68	113.0	-56.4	
		7-09-68	101.6	-45.0	
		8-20-68	113.0	-56.4	
		9-10-68	113.5	-56.9	
04S/12W-17P04S	46.0	10-25-67	87.6	-41.6	1101
		11-28-67	82.7	-36.7	
		12-27-67	77.7	-31.7	
		1-03-68	76.5	-30.5	

See page 113 for key to terms & abbreviations

TABLE C-1 (Cont.)

GROUND WATER LEVELS AT WELLS

L A SAN GABRIEL RIVER HYDRO UNIT U-05.00

COASTAL PL OF LA CO HYDRO SUBUNIT U-05.A0
CENTRAL HYDRO SUBAREA U-05.A5

STATE WELL NUMBER	GROUND SURFACE ELEVATION IN FEET	DATE	GROUND SURFACE TO WATER SURFACE IN FEET	WATER SURFACE ELEVATION IN FEET	AGENCY SUPPLYING DATA
04S/12W-17P04S (CONT.)	46.0	2-13-68	74.8	-28.8	1101
		3-05-68	75.8	-29.8	
		4-02-68	75.3	-29.3	
		5-07-68	128.6(1)	-82.6	
		6-04-68	94.6	-48.6	
		7-09-68	93.4	-47.4	
		8-20-68	103.9	-57.9	
		8-27-68	145.3(1)	-99.3	
		9-10-68	105.3	-59.3	
04S/12W-17Q01S	47.2	10-25-67	90.0	-42.8	1101
		11-28-67	87.3	-40.1	
		12-27-67	79.0	-31.8	
		1-03-68	77.8	-30.6	
		2-13-68	78.0	-30.8	
		3-05-68	80.6	-33.4	
		4-09-68	82.0	-34.8	
		5-07-68	95.8	-48.6	
		6-04-68	114.6	-67.4	
		7-16-68	106.0	-58.8	
		8-20-68	109.6	-62.4	
		9-10-68	166.6(1)	-119.4	
		9-17-68	103.5	-56.3	
04S/12W-18R01S	63.0	10-25-67	106.4	-43.4	1101
		11-28-67	103.6	-40.6	
		12-27-67	99.4	-36.4	
		1-03-68	98.2	-35.2	
		2-13-68	97.7	-34.7	
		3-05-68	97.8	-34.8	
		4-02-68	96.4	-33.4	
		5-07-68	112.8	-49.8	
		6-04-68	110.4	-47.4	
		7-09-68	110.4	-47.4	
		8-20-68	119.6	-56.6	
		9-10-68	119.9	-56.9	
04S/12W-19A01S	71.0	10-27-67	151.0(1)	-80.0	1101
		11-29-67	131.0	-60.0	
		12-29-67	133.0	-62.0	
		1-29-68	131.0	-60.0	
		2-28-68	128.0	-57.0	
		3-29-68	129.0	-58.0	
		4-29-68	128.0	-57.0	
		5-31-68	130.0	-59.0	
		6-28-68	148.0(1)	-77.0	
		7-31-68	131.0	-60.0	
		8-29-68	131.0	-60.0	
		9-30-68	130.0	-59.0	
04S/12W-19Q01S	129.8	10-19-67	151.4	-21.6	5050
		4-01-68	155.8	-26.0	
04S/12W-20G01S	34.1	10-25-67	86.8	-52.7	1101
		11-28-67	82.1	-48.0	
		12-27-67	77.4	-43.3	
		1-03-68	76.4	-42.3	
		2-13-68	74.6	-40.5	
		3-05-68	75.8	-41.7	
		4-02-68	75.1	-41.0	
		5-07-68	95.8	-61.7	
		6-04-68	94.3	-60.2	
		8-20-68	103.2	-69.1	
		9-10-68	104.9	-70.8	
04S/12W-21F01S	29.0	10-02-67	69.6	-40.6	4206
		10-09-67	69.5	-40.5	
		10-16-67	70.0	-41.0	
		10-23-67	71.0	-42.0	
		10-30-67	71.9	-42.9	
		11-06-67	72.6	-43.6	
		11-13-67	72.6	-43.6	
		11-20-67	70.6	-41.6	
		11-27-67	68.5	-39.5	
		12-04-67	65.6	-36.6	
		12-11-67	62.6	-33.6	
		12-18-67	60.2	-31.2	
		12-26-67	58.2	-29.2	
		1-02-68	56.8	-27.8	
		1-08-68	55.8	-26.8	
		1-15-68	54.6	-25.6	
		1-22-68	56.3	-27.3	
		1-29-68	58.0	-29.0	
		2-05-68	59.3	-30.3	
		2-12-68	55.1	-26.1	
		2-19-68	54.5	-25.5	
		2-26-68	59.7	-30.7	
		3-04-68	60.8	-31.8	
		3-11-68	61.1	-32.1	
		3-18-68	58.9	-29.9	
		3-25-68	58.7	-29.7	
		4-01-68	59.8	-30.8	
		4-08-68	60.3	-31.3	
		4-15-68	60.9	-31.9	
		4-22-68	61.4	-32.4	
		4-29-68	62.5	-33.5	
		5-06-68	64.4	-35.4	
		5-13-68	65.7	-36.7	

COASTAL PL OF LA CO HYDRO SUBUNIT U-05.A0
CENTRAL HYDRO SUBAREA U-05.A5

STATE WELL NUMBER	GROUND SURFACE ELEVATION IN FEET	DATE	GROUND SURFACE TO WATER SURFACE IN FEET	WATER SURFACE ELEVATION IN FEET	AGENCY SUPPLYING DATA
04S/12W-21F01S (CONT.)	29.0	5-20-68	69.8	-40.8	4206
		5-27-68	72.2	-43.2	
		6-03-68	71.1	-42.1	
		6-10-68	71.1	-42.1	
		6-17-68	71.7	-42.7	
		6-24-68	73.4	-44.4	
		7-01-68	73.2	-44.2	
		7-08-68	73.4	-44.4	
		7-15-68	78.8	-49.8	
		7-22-68	81.1	-52.1	
		7-29-68	82.8	-53.8	
		8-05-68	85.1	-56.1	
		8-12-68	86.6	-57.6	
		8-19-68	88.0	-59.0	
		8-26-68	87.5	-58.5	
		9-02-68	88.3	-59.3	
		9-09-68	87.1	-58.1	
		9-16-68	84.8	-55.8	
		9-23-68	81.2	-52.2	
		9-30-68	82.5	-53.5	
04S/12W-21J04S	36.7	10-25-67	77.7	-41.0	1101
		11-28-67	74.4	-37.7	
		12-27-67	65.7	-29.0	
		1-03-68	64.3	-27.6	
		2-13-68	62.9	-26.2	
		3-05-68	67.1	-30.4	
		4-09-68	66.5	-29.8	
		5-07-68	75.2	-38.5	
		6-04-68	80.5	-43.8	
		8-20-68	88.3	-51.6	
		9-17-68	91.1	-54.4	
04S/12W-21M02S	31.7	10-25-67	75.5	-43.8	1101
		11-28-67	70.9	-39.2	
		12-27-67	66.8	-35.1	
		1-03-68	65.8	-34.1	
		2-13-68	63.7	-32.0	
		3-05-68	64.4	-32.7	
		4-19-68	64.4	-32.7	
		5-07-68	81.0	-49.3	
		6-04-68	81.4	-49.7	
		7-16-68	87.0	-55.3	
		8-20-68	89.9	-58.2	
		9-17-68	88.2	-56.5	
04S/12W-21M04S	30.1	10-25-67	70.0	-39.9	1101
		11-28-67	65.0	-34.9	
		12-27-67	61.8	-31.7	
		1-03-68	59.8	-29.7	
		2-13-68	58.8	-28.7	
		3-05-68	58.4	-28.3	
		4-19-68	58.8	-28.7	
		5-07-68	75.2	-45.1	
		6-04-68	75.8	-45.7	
		7-23-68	81.2	-51.1	
		8-20-68	84.8	-54.7	
		9-17-68	83.4	-53.3	
04S/12W-21M05S	36.7	10-25-67	76.0	-39.3	1101
		11-28-67	72.3	-35.6	
		12-26-67	68.5	-31.8	
		1-03-68	67.8	-31.1	
		2-13-68	66.0	-29.3	
		3-05-68	66.6	-29.9	
		4-19-68	66.4	-29.7	
		5-07-68	79.4	-42.7	
		6-04-68	81.6	-44.9	
		7-16-68	85.6	-48.9	
		8-20-68	88.4	-51.7	
		9-17-68	87.7	-51.0	
04S/12W-22L01S	22.8	10-07-67	52.7	-29.9	4206
		10-27-67	52.7	-29.9	
		11-22-67	51.6	-28.8	
		12-08-67	49.5	-26.7	
		12-29-67	48.8	-26.0	
		1-19-68	47.2	-24.4	
		2-09-68	46.0	-23.2	
		3-22-68	45.7	-22.9	
		4-11-68	49.2	-26.4	
		5-24-68	52.2	-29.4	
		6-14-68	55.4	-32.6	
		9-27-68	59.2	-36.4	
04S/12W-22M01S	26.0	10-06-67	66.1	-40.1	1733
		10-27-67	65.7	-39.7	
		11-17-67	63.6	-37.6	
		12-08-67	63.4	-37.4	
		12-29-67	61.2	-35.2	
		1-19-68	61.6	-35.6	
		2-09-68	60.7	-34.7	
		3-01-68	59.1	-33.1	
		3-22-68	59.5	-33.5	1101
		4-12-68	58.3	-32.3	1733
		5-03-68	58.0	-32.0	
		6-14-68	69.4	-43.4	
		7-05-68	72.5	-46.5	

See page 113 for key to terms & abbreviations

TABLE C-1 (Cont.)

GROUND WATER LEVELS AT WELLS

L A SAN GABRIEL RIVER HYDRO UNIT U-05.00

COASTAL PL OF LA CO HYDRO SUBUNIT U-05.A0
CENTRAL HYDRO SUBAREA U-05.A5

STATE WELL NUMBER	GROUND SURFACE ELEVATION IN FEET	DATE	GROUND SURFACE TO WATER SURFACE IN FEET	WATER SURFACE ELEVATION IN FEET	AGENCY SUPPLYING DATA
04S/12W-22M01S (CONT.)	26.0	7-26-68	73.8	-47.8	1733
		8-16-68	70.3	-44.3	
		9-06-68	69.0	-43.0	
		9-27-68	69.8	-43.8	
04S/12W-23C01S	30.7	10-25-67	68.0	-37.3	1101
		11-28-67	58.5	-27.8	
		12-27-67	42.6	-11.9	
		2-13-68	53.4	-22.7	
		3-12-68	52.8	-22.1	
		4-02-68	55.9	-25.2	
		5-07-68	61.0	-30.3	
		6-04-68	115.4(1)	-84.7	
		7-02-68	80.2	-49.5	
		8-13-68	72.6	-41.9	
		9-03-68	73.0	-42.3	
04S/12W-23K02S	17.9	10-23-67	44.8	-26.9	1101
		11-20-67	42.2	-24.3	
		12-28-67	36.3	-18.4	
		1-02-68	33.3	-15.4	
		2-12-68	29.6	-11.7	
		3-04-68	32.6	-14.7	
		4-08-68	33.7	-15.8	
		5-06-68	35.6	-17.7	
		6-03-68	40.6	-22.7	
		8-12-68	50.7	-32.8	
		9-16-68	52.4	-34.5	
04S/12W-23K03S	19.6	10-23-67	55.3	-35.7	1101
		11-20-67	46.7	-27.1	
		12-18-67	60.9(1)	-41.3	
		1-02-68	39.0	-19.4	
		2-26-68	37.0	-17.4	
		3-25-68	39.5	-19.9	
		4-08-68	39.9	-20.3	
		5-06-68	44.7	-25.1	
		6-03-68	72.6(1)	-53.0	
		7-08-68	57.9	-38.3	
		8-12-68	59.3	-39.7	
		9-09-68	70.9	-51.3	
04S/12W-24J01S	24.0	11-07-67	46.5	-22.5	1101
		4-10-68	42.0	-18.0	
04S/12W-24J02S	22.5	10-25-67	54.8(2)	-32.3	5102
		12-15-67	41.4(2)	-18.9	
		1-09-68	38.5(2)	-16.0	
		2-09-68	37.4(2)	-14.9	
		3-13-68	36.2	-13.7	
04S/12W-24L05S	24.0	10-06-67	52.9	-28.9	1733
		10-27-67	61.8	-37.8	
		11-17-67	52.2	-28.2	
		12-08-67	46.3	-22.3	
		12-29-67	43.0	-19.0	
		1-19-68	42.6	-18.6	
		2-09-68	39.0	-15.0	
		3-01-68	41.3	-17.3	
		3-22-68	41.9	-17.9	1101
		4-12-68	48.3	-24.3	1733
		5-03-68	50.6	-26.6	
		6-14-68	65.5	-41.5	
		7-05-68	68.7	-44.7	
		7-26-68	71.5	-47.5	
		8-16-68	65.3	-41.3	
		9-06-68	63.2	-39.2	
		9-27-68	70.2	-46.2	
04S/12W-24M02S	22.0	10-23-67	59.4	-37.4	1101
		11-27-67	42.8	-20.8	
		12-26-67	40.3	-18.3	
		1-03-68	38.2	-16.2	
		2-12-68	38.8	-16.8	
		3-04-68	38.8	-16.8	
		4-08-68	38.8	-16.8	
		5-06-68	43.5	-21.5	
		6-03-68	59.4	-37.4	
04S/12W-24M03S	26.5	10-25-67	68.0	-41.5	5102
		11-16-67	59.3	-32.8	
		12-15-67	52.2	-25.7	
		1-09-68	46.3	-19.8	
		2-09-68	38.4	-11.9	
		3-13-68	40.4	-13.9	
		4-22-68	47.7	-21.2	
		5-08-68	49.5	-23.0	
		6-18-68	66.3	-39.8	
		7-22-68	68.4	-41.9	
		9-06-68	69.1	-42.6	
04S/12W-24M04S	22.7	10-23-67	56.4	-33.7	1101
		11-27-67	43.2	-20.5	
		12-26-67	40.8	-18.1	
		1-02-68	38.7	-16.0	
		2-12-68	38.4	-15.7	
		3-04-68	39.7	-17.0	
		4-08-68	39.5	-16.8	

COASTAL PL OF LA CO HYDRO SUBUNIT U-05.A0
CENTRAL HYDRO SUBAREA U-05.A5

STATE WELL NUMBER	GROUND SURFACE ELEVATION IN FEET	DATE	GROUND SURFACE TO WATER SURFACE IN FEET	WATER SURFACE ELEVATION IN FEET	AGENCY SUPPLYING DATA
04S/12W-24M04S (CONT.)	22.7	5-06-68	43.9	-21.2	1101
		6-03-68	56.5	-33.8	
		7-15-68	60.3	-37.6	
		8-19-68	60.4	-37.7	
		9-16-68	65.1	-42.4	
04S/12W-24M08S	21.6	10-02-67	48.2	-26.6	1101
		11-06-67	48.5	-26.9	
		12-26-67	40.8	-19.2	
		1-02-68	39.7	-18.1	
		2-12-68	38.6	-17.0	
		3-04-68	39.8	-18.2	
		4-08-68	40.4	-18.8	
		5-06-68	46.2	-24.6	
		6-03-68	53.6	-32.0	
04S/12W-24Q01S	24.0	11-13-67	48.4	-24.4	1101
		3-22-68	40.7	-16.7	
04S/12W-25E01S	15.7	10-23-67	37.6	-21.9	1101
		11-20-67	37.0	-21.3	
		12-18-67	30.2	-14.5	
		1-02-68	27.7	-12.0	
		2-19-68	24.6	-8.9	
		3-11-68	26.5	-10.8	
		4-22-68	27.0	-11.3	
		5-13-68	56.0(1)	-40.3	
		6-03-68	58.3(1)	-42.6	
		8-12-68	67.8(1)	-52.1	
		9-16-68	45.6	-29.9	
04S/12W-25P01S	26.9	11-13-67	31.2	-4.3	1101
		3-22-68	28.2	-1.3	
04S/12W-26F02S	16.0	10-07-67	46.4	-30.4	4206
		10-27-67	47.8	-31.8	
		10-30-67	47.8	-31.8	1101
		12-29-67	38.5	-22.5	4206
		1-19-68	33.4	-17.4	
		2-09-68	36.2	-20.2	
		3-22-68	37.7	-21.7	
		4-11-68	41.3	-25.3	
		5-24-68	45.0	-29.0	
		6-14-68	51.2	-35.2	
		7-26-68	53.4	-37.4	
		8-16-68	52.3	-36.3	
		9-27-68	56.1	-40.1	
04S/12W-26G01S	15.0	10-07-67	44.4	-29.4	4206
		10-27-67	42.7	-27.7	
		11-22-67	40.3	-25.3	
		12-08-67	38.1	-23.1	
		12-29-67	34.5	-19.5	
		1-19-68	31.0	-16.0	
		2-09-68	32.2	-17.2	
		3-22-68	31.9	-16.9	
		4-11-68	36.7	-21.7	
		5-24-68	39.3	-24.3	
		6-14-68	45.3	-30.3	
		7-26-68	47.1	-32.1	
		8-16-68	46.6	-31.6	
		9-27-68	50.1	-35.1	
04S/12W-26G02S	14.0	11-07-67	DRY		1101
		4-17-68	DRY		
04S/12W-26M01S	16.6	10-07-67	46.0	-29.4	4206
		10-27-67	47.0	-30.4	
		10-30-67	47.0	-30.4	1101
		11-22-67	43.4	-26.8	4206
		12-08-67	41.6	-25.0	
		12-29-67	42.0	-25.4	
		1-19-68	36.3	-19.7	
		2-09-68	35.8	-19.2	
		4-11-68	39.6	-23.0	
		5-24-68	48.0	-31.4	
		6-14-68	50.3	-33.7	
		7-26-68	53.7	-37.1	
		8-16-68	53.7	-37.1	
		9-27-68	56.7	-40.1	
04S/12W-28M01S	23.4	10-25-67	70.2	-46.8	1101
		11-20-67	69.4	-46.0	
		12-12-67	62.6	-39.2	
		1-03-68	57.7	-34.3	
		2-13-68	43.8	-20.4	
		3-12-68	59.2	-35.8	
		4-16-68	60.0	-36.6	
		5-21-68	65.6	-42.2	
		6-04-68	68.0	-44.6	
		7-15-68	73.5	-50.1	
		8-12-68	80.2	-56.8	
		9-16-68	80.4	-57.0	
04S/12W-28M06S	22.7	10-25-67	69.6	-46.9	1101
		11-14-67	70.7	-48.0	
		12-19-67	60.6	-37.9	
		1-03-68	57.4	-34.7	

See page 113 for key to terms & abbreviations

TABLE C-1 (Cont.)

GROUND WATER LEVELS AT WELLS

L A SAN GABRIEL RIVER HYDRO UNIT U-05.00

COASTAL PL OF LA CO HYDRO SUBUNIT U-05.A0
CENTRAL HYDRO SUBAREA U-05.A5

STATE WELL NUMBER	GROUND SURFACE ELEVATION IN FEET	DATE	GROUND SURFACE TO WATER SURFACE IN FEET	WATER SURFACE ELEVATION IN FEET	AGENCY SUPPLYING DATA
04S/12W-28H06S (CONT.)	22.7	2-13-68	43.6	-20.9	1101
		3-12-68	57.4	-34.7	
		4-16-68	59.7	-37.0	
		5-07-68	62.0	-39.3	
		6-04-68	67.8	-45.1	
		7-15-68	73.2	-50.5	
		8-19-68	80.8	-58.1	
		9-16-68	80.1	-57.4	
04S/12W-28H08S	22.8	10-02-67	49.1	-26.3	4206
		10-09-67	49.2	-26.4	
		10-16-67	49.7	-26.9	
		10-23-67	49.6	-26.8	
		10-30-67	49.0	-26.2	
		11-06-67	49.0	-26.2	
		11-13-67	48.7	-25.9	
		11-20-67	48.9	-26.1	
		11-27-67	47.9	-25.1	
		12-04-67	47.3	-24.5	
		12-11-67	47.1	-24.3	
		12-18-67	46.6	-23.8	
		12-26-67	46.3	-23.5	
		1-02-68	46.0	-23.2	
		1-08-68	46.0	-23.2	
		1-15-68	45.5	-22.7	
		1-22-68	45.7	-22.9	
		1-29-68	45.4	-22.6	
		2-05-68	44.5	-21.7	
		2-12-68	44.6	-21.8	
		2-19-68	44.6	-21.8	
		2-26-68	44.3	-21.5	
		3-04-68	44.4	-21.6	
		3-11-68	44.4	-21.6	
		3-18-68	44.0	-21.2	
		3-25-68	44.3	-21.5	
		4-01-68	45.2	-22.4	
		4-08-68	44.8	-22.0	
		4-15-68	45.9	-23.1	
		4-22-68	46.6	-23.8	
		4-29-68	46.5	-23.7	
		5-06-68	46.4	-23.6	
		5-13-68	47.0	-24.2	
		5-20-68	47.3	-24.5	
		5-27-68	47.7	-24.9	
		6-03-68	48.7	-25.9	
		6-10-68	48.7	-25.9	
		6-17-68	49.9	-27.1	
		6-24-68	50.5	-27.7	
		7-01-68	50.2	-27.4	
		7-08-68	50.4	-27.6	
		7-15-68	50.8	-28.0	
		7-22-68	51.1	-28.3	
		7-29-68	51.1	-28.3	
		8-05-68	51.2	-28.4	
		8-12-68	51.2	-28.4	
		8-19-68	50.7	-27.9	
		8-26-68	50.8	-28.0	
		9-02-68	50.8	-28.0	
		9-09-68	51.3	-28.5	
		9-16-68	52.2	-29.4	
		9-23-68	52.4	-29.6	
		9-30-68	52.4	-29.6	
04S/12W-28H09S	21.4	10-02-67	55.9	-34.5	4206
		10-09-67	56.2	-34.8	
		10-16-67	56.6	-35.2	
		10-23-67	59.0	-37.6	
		10-30-67	56.6	-35.2	
		11-06-67	56.8	-35.4	
		11-13-67	56.0	-34.6	
		11-20-67	55.2	-33.8	
		11-27-67	54.2	-32.8	
		12-04-67	51.9	-30.5	
		12-11-67	51.3	-29.9	
		12-18-67	50.2	-28.8	
		12-26-67	49.1	-27.7	
		1-02-68	48.3	-26.9	
		1-08-68	47.6	-26.2	
		1-15-68	47.0	-25.6	
		1-22-68	46.6	-25.2	
		1-29-68	46.0	-24.6	
		2-05-68	45.8	-24.4	
		2-12-68	45.8	-24.4	
		2-19-68	45.7	-24.3	
		2-26-68	46.0	-24.6	
		3-04-68	46.4	-25.0	
		3-11-68	45.9	-24.5	
		3-18-68	45.8	-24.4	
		3-25-68	45.6	-24.2	
		4-01-68	46.9	-25.5	
		4-08-68	46.4	-25.0	
		4-15-68	49.5	-28.1	
		4-22-68	49.0	-27.6	
		4-29-68	55.6	-34.2	
		5-06-68	58.6	-37.2	
		5-13-68	61.3	-39.9	
		5-20-68	64.9	-43.5	
		5-27-68	66.8	-45.4	

COASTAL PL OF LA CO HYDRO SUBUNIT U-05.A0
CENTRAL HYDRO SUBAREA U-05.A5

STATE WELL NUMBER	GROUND SURFACE ELEVATION IN FEET	DATE	GROUND SURFACE TO WATER SURFACE IN FEET	WATER SURFACE ELEVATION IN FEET	AGENCY SUPPLYING DATA
04S/12W-28H09S (CONT.)	21.4	6-03-68	62.3	-40.9	4206
		6-10-68	58.7	-37.3	
		6-17-68	60.3	-38.9	
		6-24-68	62.7	-41.3	
		7-01-68	62.0	-40.6	
		7-08-68	62.7	-41.3	
		7-15-68	66.4	-45.0	
		7-22-68	66.5	-45.1	
		7-29-68	66.4	-45.0	
		8-05-68	67.7	-46.3	
		8-12-68	68.7	-47.3	
		8-19-68	68.7	-47.3	
		8-26-68	73.0	-51.6	
		9-02-68	72.7	-51.3	
		9-09-68	70.8	-49.4	
		9-16-68	69.8	-48.4	
		9-23-68	68.6	-47.2	
		9-30-68	69.4	-48.0	
04S/12W-28H12S	21.9	10-25-67	163.6(1)	-141.7	1101
		11-28-67	164.1(1)	-142.2	
		12-26-67	160.3(1)	-138.4	
		2-13-68	43.3	-21.4	
		3-12-68	156.5(1)	-134.6	
		4-16-68	159.2(1)	-137.3	
		5-07-68	162.0(1)	-140.1	
		6-04-68	166.2(1)	-144.3	
		7-09-68	167.7(1)	-145.8	
		8-13-68	175.8(1)	-153.9	
		9-17-68	177.9(1)	-156.0	
04S/12W-28J02S	19.8	11-07-67	DRY		1101
		4-17-68	DRY		
04S/12W-34B02S	12.5	11-07-67	(2)		1101
		11-14-67	37.9	-25.4	
		4-18-68	32.4	-19.9	
04S/12W-34B03S	12.5	11-14-67	40.1	-27.6	1101
		4-18-68	36.3	-23.8	
04S/12W-34J02S	79.0	11-07-67	95.9	-16.9	1101
		4-17-68	90.0	-11.0	
04S/12W-34N01S	79.0	11-10-67	102.7	-23.7	1101
04S/12W-35A01S	11.0	10-26-67	28.0	-17.0	1101
		11-13-67	26.0	-15.0	
		12-28-67	21.5	-10.5	
		1-25-68	21.1	-10.1	
		2-29-68	21.2	-10.2	
		3-27-68	21.5	-10.5	
		7-29-68	29.0	-18.0	
		8-28-68	30.0	-19.0	
		9-25-68	32.1	-21.1	
04S/12W-35C01S	10.6	10-07-67	39.5	-28.9	4206
		10-27-67	38.7	-28.1	
		10-30-67	38.7	-28.1	1101
		11-22-67	35.2	-24.6	4206
		12-08-67	32.3	-21.7	
		12-29-67	30.4	-19.8	
		1-19-68	29.6	-19.0	
		2-09-68	28.7	-18.1	
		3-22-68	28.5	-17.9	
		4-11-68	32.4	-21.8	
		5-24-68	36.4	-25.8	
		6-14-68	41.0	-30.4	
		7-05-68	(9)		
		7-05-68	43.4	-32.8	
		8-16-68	42.3	-31.7	
		9-27-68	45.7	-35.1	
04S/12W-35C02S	11.8	10-02-67	28.8	-17.0	4206
		10-09-67	27.5	-15.7	
		10-16-67	27.4	-15.6	
		10-23-67	28.6	-16.8	
		10-30-67	28.2	-16.4	
		10-31-67	28.2	-16.4	1101
		11-06-67	26.6	-14.8	4206
		11-13-67	26.2	-14.4	1101
		11-13-67	26.2	-14.4	4206
		11-20-67	25.8	-14.0	
		11-27-67	24.3	-12.5	
		12-04-67	23.3	-11.5	
		12-11-67	22.2	-10.4	
		12-18-67	22.0	-10.2	
		12-26-67	22.8	-11.0	
		1-02-68	22.7	-10.9	
		1-15-68	21.9	-10.1	
		1-22-68	22.0	-10.2	
		1-29-68	21.6	-9.8	
		2-05-68	21.8	-10.0	
		2-12-68	21.5	-9.7	
		2-19-68	20.8	-9.0	
		2-26-68	20.7	-8.9	
		3-04-68	21.0	-9.2	
		3-11-68	20.8	-9.0	

See page 113 for key to terms & abbreviations

TABLE C-1 (Cont.)

GROUND WATER LEVELS AT WELLS

L A SAN GABRIEL RIVER HYDRO UNIT U-05.00

COASTAL PL OF LA CO HYDRO SUBUNIT U-05.A0
CENTRAL HYDRO SUBAREA U-05.A5

STATE WELL NUMBER	GROUND SURFACE ELEVATION IN FEET	DATE	GROUND SURFACE TO WATER SURFACE IN FEET	WATER SURFACE ELEVATION IN FEET	AGENCY SUPPLYING DATA
04S/12W-35C02S (CONT.)	11.8	3-18-68	20.3	-8.5	4206
		3-25-68	21.3	-9.5	
		4-01-68	22.0	-10.2	
		4-08-68	22.3	-10.5	
		4-15-68	22.8	-11.0	
		4-22-68	23.0	-11.2	
		4-29-68	24.0	-12.2	
		5-06-68	23.1	-11.3	
		5-13-68	23.5	-11.7	
		5-20-68	24.3	-12.5	
		5-27-68	24.4	-12.6	
		6-03-68	25.7	-13.9	
		6-10-68	26.9	-15.1	
		6-17-68	28.0	-16.2	
		6-24-68	28.1	-16.3	
		7-01-68	28.0	-16.2	
		7-08-68	28.3	-16.5	
		7-15-68	28.4	-16.6	
		7-22-68	28.8	-17.0	
		7-29-68	28.9	-17.1	
		8-05-68	28.4	-16.6	
		8-12-68	28.5	-16.7	
		8-19-68	28.0	-16.2	
		8-26-68	28.2	-16.4	
		9-02-68	28.2	-16.4	
		9-09-68	28.7	-16.9	
		9-16-68	28.6	-16.8	
		9-23-68	30.3	-18.5	
		9-30-68	30.1	-18.3	
04S/12W-35E01S	10.1	10-04-67	26.8	-16.7	1101
		11-14-67	26.5	-16.4	
04S/12W-35H01S	10.9	10-31-67	38.1	-27.2	1101
		11-13-67	35.7	-24.8	
		12-28-67	29.3	-18.4	
		1-25-68	24.2	-13.3	
		2-29-68	27.6	-16.7	
		3-27-68	27.4	-16.5	
		7-29-68	41.7	-30.8	
		8-28-68	41.7	-30.8	
		9-25-68	44.1	-33.2	
04S/12W-35H02S	10.1	10-26-67	15.2	-5.1	1101
		11-13-67	16.0	-5.9	
		12-28-67	11.4	-1.3	
		1-25-68	14.5	-4.4	
		2-29-68	14.2	-4.1	
		3-27-68	13.7	-3.6	
		7-29-68	15.7	-5.6	
		8-28-68	15.5	-5.4	
		9-25-68	16.0	-5.9	
04S/12W-35H04S	10.7	10-26-67	27.5	-16.8	1101
		11-13-67	26.5	-15.8	
		12-28-67	21.1	-10.4	
		1-25-68	21.0	-10.3	
		2-29-68	20.3	-9.6	
		3-27-68	22.1	-11.4	
		7-29-68	27.0	-16.3	
		8-28-68	27.3	-16.6	
		9-25-68	29.6	-18.9	
04S/12W-35H05S	9.0	10-26-67	34.7	-25.7	1101
		11-13-67	31.3	-22.3	
		12-28-67	24.6	-15.6	
		1-25-68	25.2	-16.2	
		2-29-68	23.3	-14.3	
		3-26-68	25.4	-16.4	
		7-29-68	37.2	-28.2	
		8-28-68	36.6	-27.6	
		9-25-68	39.2	-30.2	
04S/12W-35J01S	9.0	10-26-67	21.5	-12.5	1101
		11-13-67	19.2	-10.2	
		12-28-67	14.0	-5.0	
		1-25-68	15.7	-6.7	
		2-29-68	12.9	-3.9	
		3-27-68	12.9	-3.9	
		7-29-68	16.8	-7.8	
		8-28-68	17.7	-8.7	
		9-25-68	19.6	-10.6	
04S/12W-35J03S	9.0	10-26-67	15.1	-6.1	1101
		11-13-67	14.2	-5.2	
		12-28-67	10.7	-1.7	
		1-25-68	10.5	-1.5	
		2-29-68	12.3	-3.3	
		3-27-68	11.1	-2.1	
		7-29-68	14.2	-5.2	
		8-28-68	14.3	-5.3	
		9-25-68	15.9	-6.9	
04S/12W-35J05S	9.0	10-26-67	21.9	-12.9	1101
		11-13-67	20.0	-11.0	
		12-28-67	15.6	-6.6	
		1-31-68	15.2	-6.2	
		2-29-68	14.3	-5.3	

COASTAL PL OF LA CO HYDRO SUBUNIT U-05.A0
CENTRAL HYDRO SUBAREA U-05.A5

STATE WELL NUMBER	GROUND SURFACE ELEVATION IN FEET	DATE	GROUND SURFACE TO WATER SURFACE IN FEET	WATER SURFACE ELEVATION IN FEET	AGENCY SUPPLYING DATA
04S/12W-35J05S (CONT.)	9.0	3-27-68	14.8	-5.8	1101
		7-29-68	19.3	-10.3	
		8-28-68	18.4	-9.4	
		9-25-68	21.0	-12.0	
04S/12W-35J06S	9.0	10-26-67	29.5	-20.5	1101
		11-13-67	26.4	-17.4	
		12-28-67	19.1	-10.1	
		1-31-68	19.2	-10.2	
		2-29-68	19.6	-10.6	
		3-27-68	20.5	-11.5	
		7-29-68	29.6	-20.6	
		8-28-68	29.9	-20.9	
		9-25-68	31.5	-22.5	
04S/12W-35J07S	10.0	10-26-67	24.6	-14.6	1101
		11-14-67	23.2	-13.2	
		12-28-67	18.0	-8.0	
		1-30-68	17.4	-7.4	
		2-29-68	16.7	-6.7	
		3-27-68	17.5	-7.5	
		7-29-68	26.1	-16.1	
		8-28-68	26.6	-16.6	
		9-25-68	29.2	-19.2	
04S/12W-35K01S	9.0	11-10-67	21.8	-12.8	1101
		2-01-68	17.1	-8.1	
04S/12W-35K03S	9.0	10-06-67	17.9	-8.9	1101
		11-14-67	16.7	-7.7	
		3-19-68	11.1	-2.1	
04S/12W-35K04S	9.0	10-06-67	22.2	-13.2	1101
		11-14-67	22.8	-13.8	
		3-19-68	20.5	-11.5	
04S/12W-35K05S	9.0	10-06-67	14.5	-5.5	1101
		11-14-67	14.5	-5.5	
		3-19-68	10.9	-1.9	
04S/12W-35K06S	9.0	11-14-67	10.0	-1.0	1101
		12-05-67	15.3	-6.3	
		2-21-68	13.7	-4.7	
04S/12W-35K07S	9.0	11-14-67	26.8	-17.8	1101
		12-05-67	22.7	-13.7	
		2-21-68	20.2	-11.2	
04S/12W-35M01S	60.0	11-07-67	92.0(5)	-32.0	1101
		4-17-68	81.2	-21.2	
04S/12W-35P01S	57.0	10-26-67	67.6	-10.6	1101
		11-14-67	68.1	-11.1	
		12-28-67	67.1	-10.1	
		1-30-68	66.3	-9.3	
		2-29-68	64.9	-7.9	
		3-27-68	65.5	-8.5	
		7-29-68	66.3	-9.3	
		8-28-68	66.0	-9.0	
		9-25-68	66.6	-9.6	
04S/12W-35P02S	57.0	10-26-67	60.1	-3.1	1101
		11-14-67	59.6	-2.6	
		12-28-67	57.6	-.6	
		1-30-68	56.8	.2	
		2-29-68	55.3	1.7	
		3-27-68	56.2	.8	
		7-29-68	55.6	1.4	
		8-28-68	55.8	1.2	
		9-25-68	56.3	.7	
04S/12W-35Q01S	19.8	10-25-67	24.7	-4.9	5102
		11-14-67	22.8	-3.0	1101
		11-16-67	21.2	-1.4	5102
		12-15-67	19.7	.1	
		1-09-68	19.6	.2	
		2-09-68	18.8	1.0	
		4-22-68	20.6	-.8	
		5-08-68	21.6	-1.8	
		6-18-68	22.1	-2.3	
		7-22-68	21.2	-1.4	
		9-06-68	22.7	-2.9	
04S/12W-35Q02S	21.3	10-17-67	26.2	-4.9	1101
		11-14-67	24.4	-3.1	
		1-30-68	20.8	.5	
04S/12W-35R03S	9.0	10-26-67	18.3	-9.3	1101
		11-13-67	16.6	-7.6	
		12-28-67	10.8	-1.8	
		1-25-68	12.5	-3.5	
		2-29-68	10.4	-1.4	
		3-27-68	10.8	-1.8	
		7-29-68	15.1	-6.1	
		8-28-68	15.8	-6.8	
		9-25-68	18.3	-9.3	
04S/12W-35R04S	9.3	10-26-67	15.2	-5.9	1101

See page 113 for key to terms & abbreviations

TABLE C-1 (Cont.)

GROUND WATER LEVELS AT WELLS

L A SAN GABRIEL RIVER HYDRO UNIT U-05.00

COASTAL PL OF LA CO HYDRO SUBUNIT U-05.A0
CENTRAL HYDRO SUBAREA U-05.A5

STATE WELL NUMBER	GROUND SURFACE ELEVATION IN FEET	DATE	GROUND SURFACE TO WATER SURFACE IN FEET	WATER SURFACE ELEVATION IN FEET	AGENCY SUPPLYING DATA
04S/12W-35R04S (CONT.)	9.3	11-14-67	12.4	-3.1	1101
		1-25-68	10.1	-.8	
		2-29-68	9.1	.2	
		3-27-68	9.9	-.6	
		7-29-68	11.8	-2.5	
		8-28-68	12.8	-3.5	
		9-25-68	15.2	-5.9	
04S/12W-35R09S	8.0	10-26-67	21.5	-13.5	1101
		11-14-67	19.7	-11.7	
		12-28-67	14.6	-6.6	
		1-25-68	15.0	-7.0	
		2-29-68	13.9	-5.9	
		3-27-68	15.2	-7.2	
		7-29-68	22.2	-14.2	
		8-28-68	23.1	-15.1	
		9-25-68	25.1	-17.1	
04S/12W-35R10S	9.0	10-26-67	12.3	-3.3	1101
		11-14-67	10.6	-1.6	
		12-28-67	9.6	-.6	
		1-25-68	8.7	.3	
		2-29-68	7.9	1.1	
		3-27-68	8.4	.6	
		7-29-68	9.3	-.3	
		8-28-68	9.8	-.8	
		9-25-68	12.3	-3.3	
04S/12W-35R11S	9.0	10-26-67	16.4	-7.4	1101
		11-14-67	14.7	-5.7	
		12-28-67	12.2	-3.2	
		1-25-68	10.9	-1.9	
		2-29-68	10.4	-1.4	
		3-27-68	10.9	-1.9	
		7-29-68	13.6	-4.6	
		8-28-68	15.4	-6.4	
		9-25-68	17.1	-8.1	
04S/12W-35R12S	9.0	10-26-67	20.8	-11.8	1101
		11-14-67	19.4	-10.4	
		12-28-67	15.9	-6.9	
		1-25-68	15.5	-6.5	
		2-29-68	14.0	-5.0	
		3-27-68	15.3	-6.3	
		7-29-68	17.7	-8.7	
		8-28-68	18.7	-9.7	
		9-25-68	20.6	-11.6	
04S/12W-35R13S	9.0	10-26-67	15.8	-6.8	1101
		11-14-67	14.8	-5.8	
		12-28-67	12.2	-3.2	
		1-25-68	12.1	-3.1	
		2-29-68	11.7	-2.7	
		3-27-68	12.4	-3.4	
		7-29-68	14.4	-5.4	
		8-28-68	14.1	-5.1	
		9-25-68	16.6	-7.6	
04S/12W-35R14S	9.0	10-26-67	13.4	-4.4	1101
		11-14-67	13.3	-4.3	
		12-28-67	13.1	-4.1	
		1-25-68	12.5	-3.5	
		2-29-68	12.1	-3.1	
		3-27-68	12.3	-3.3	
		7-29-68	12.8	-3.8	
		8-28-68	13.9	-4.9	
		9-25-68	13.3	-4.3	
04S/12W-35R17S	9.0	10-31-67	13.8	-4.8	1101
		11-13-67	12.1	-3.1	
		12-29-67	8.5	.5	
		2-29-68	8.0	1.0	
		3-28-68	8.3	.7	
		7-30-68	11.4	-2.4	
		8-28-68	12.0	-3.0	
		9-26-68	15.1	-6.1	
04S/12W-35R18S	9.0	10-31-67	16.2	-7.2	1101
		11-13-67	14.1	-5.1	
		12-29-67	8.5	.5	
		1-29-68	9.8	-.8	
		3-28-68	9.7	-.7	
		7-30-68	13.2	-4.2	
		8-28-68	14.2	-5.2	
		9-26-68	16.7	-7.7	
04S/12W-35R19S	9.0	10-31-67	26.9	-17.9	1101
		11-13-67	24.5	-15.5	
		12-29-67	18.3	-9.3	
		1-31-68	17.4	-8.4	
		2-29-68	17.0	-8.0	
		3-28-68	17.6	-8.6	
		7-30-68	25.8	-16.8	
		8-28-68	27.3	-18.3	
		9-26-68	28.8	-19.8	
04S/12W-36C01S	15.9	10-07-67	31.0	-15.1	4206
		10-27-67	32.3	-16.4	

COASTAL PL OF LA CO HYDRO SUBUNIT U-05.A0
CENTRAL HYDRO SUBAREA U-05.A5

STATE WELL NUMBER	GROUND SURFACE ELEVATION IN FEET	DATE	GROUND SURFACE TO WATER SURFACE IN FEET	WATER SURFACE ELEVATION IN FEET	AGENCY SUPPLYING DATA
04S/12W-36C01S (CONT.)	15.9	10-30-67	34.4	-18.5	1101
		11-22-67	27.4	-11.5	
		12-08-67	24.2	-8.3	
		12-29-67	22.8	-6.9	
		1-19-68	22.4	-6.5	
		2-09-68	21.4	-5.5	
		3-22-68	23.0	-7.1	
		4-11-68	25.7	-9.8	
		6-14-68	33.6	-17.7	
		7-26-68	35.2	-19.3	
		8-16-68	34.1	-18.2	
		9-27-68	36.8	-20.9	
04S/12W-36E01S	24.7	11-13-67	38.2	-13.5	1101
		12-28-67	34.1	-9.4	
		1-25-68	34.4	-9.7	
		2-29-68	34.3	-9.6	
		3-27-68	34.9	-10.2	
		7-30-68	44.3	-19.6	
		8-28-68	44.7	-20.0	
04S/12W-36E02S	24.7	10-27-67	30.9	-6.2	1101
		11-13-67	31.0	-6.3	
		12-28-67	29.4	-4.7	
		1-25-68	28.8	-4.1	
		2-29-68	28.7	-4.0	
		3-27-68	30.0	-5.3	
		7-30-68	31.7	-7.0	
		8-28-68	31.5	-6.8	
		9-26-68	31.7	-7.0	
04S/12W-36M01S	22.3	10-27-67	39.8	-17.5	1101
		11-13-67	37.1	-14.8	
		12-28-67	31.7	-9.4	
		1-25-68	32.3	-10.0	
		2-28-68	30.7	-8.4	
		3-27-68	31.7	-9.4	
		7-31-68	42.1	-19.8	
		8-28-68	43.0	-20.7	
		9-26-68	44.9	-22.6	
04S/12W-36M02S	22.1	10-27-67	36.7	-14.6	1101
		11-13-67	34.7	-12.6	
		12-28-67	27.9	-5.8	
		1-25-68	30.3	-8.2	
		2-28-68	28.7	-6.6	
		3-27-68	29.4	-7.3	
		7-31-68	34.4	-12.3	
		8-28-68	35.6	-13.5	
		9-26-68	37.6	-15.5	
04S/12W-36M03S	22.1	10-31-67	32.7	-10.6	1101
		11-13-67	30.3	-8.2	
		12-28-67	23.5	-1.4	
		1-26-68	25.6	-3.5	
		2-28-68	24.6	-2.5	
		3-27-68	25.5	-3.4	
		7-31-68	31.5	-9.4	
		8-28-68	32.3	-10.2	
		9-26-68	34.6	-12.5	
04S/12W-36M04S	22.3	10-25-67	27.8	-5.5	1101
		11-29-67	27.1	-4.8	
		12-27-67	26.3	-4.0	
		1-26-68	26.4	-4.1	
		2-28-68	25.9	-3.6	
		3-27-68	25.6	-3.3	
		7-31-68	27.2	-4.9	
		8-28-68	27.5	-5.2	
		9-25-68	28.0	-5.7	
04S/12W-36N02S	11.0	10-25-67	17.9	-6.9	1101
		11-13-67	15.7	-4.7	
		12-28-67	12.1	-1.1	
		1-25-68	11.5	-.5	
		2-29-68	10.0	1.0	
		3-27-68	12.1	-1.1	
		7-29-68	14.0	-3.0	
		8-28-68	15.5	-4.5	
		9-25-68	18.4	-7.4	
04S/12W-36N03S	11.0	10-25-67	14.8	-3.8	1101
		11-13-67	13.2	-2.2	
		12-28-67	10.1	.9	
		1-25-68	10.4	.6	
		2-29-68	8.7	2.3	
		3-27-68	9.6	1.4	
		7-29-68	12.0	-1.0	
		8-28-68	12.3	-1.3	
		9-25-68	15.2	-4.2	
04S/12W-36N04S	11.0	10-25-67	13.9	-2.9	1101
		11-13-67	12.1	-1.1	
		12-28-67	9.8	1.2	
		1-25-68	9.2	1.8	
		2-29-68	9.2	1.8	
		3-27-68	10.5	.5	
		7-29-68	13.2	-2.2	

See page 113 for key to terms & abbreviations

TABLE C-1 (Cont.)

GROUND WATER LEVELS AT WELLS

L A SAN GABRIEL RIVER HYDRO UNIT U-05.00

COASTAL PL OF LA CO HYDRO SUBUNIT U-05.A0
CENTRAL HYDRO SUBAREA

STATE WELL NUMBER	GROUND SURFACE ELEVATION IN FEET	DATE	GROUND SURFACE TO WATER SURFACE IN FEET	WATER SURFACE ELEVATION IN FEET	AGENCY SUPPLYING DATA U-05.A5
04S/12W-36N04S (CONT.)	11.0	8-28-68	12.2	-1.2	1101
		9-25-68	15.6	-4.6	
04S/13W-01F01S	44.5	10-23-67	97.0	-52.5	1101
		11-27-67	91.0	-46.5	
		12-26-67	90.4	-45.9	
		1-02-68	89.8	-45.3	
		2-19-68	86.2	-41.7	
		3-04-68	87.5	-43.0	
		4-08-68	90.6	-46.1	
		5-06-68	95.6	-51.1	
		6-03-68	98.2	-53.7	
		9-09-68	104.2	-59.7	
04S/13W-02P04S	40.0	10-17-67	74.7	-34.7	5050
		4-01-68	75.2	-35.2	
04S/13W-11R06S	28.4	11-15-67	DRY		1101
		4-29-68	DRY		
04S/13W-12B02S	40.0	11-29-67	(6)		1101
04S/13W-12E01S	33.0	10-07-67	117.9	-84.9	4206
		10-23-67	118.0	-85.0	5050
		10-27-67	118.3	-85.3	4206
		11-22-67	115.2	-82.2	
		12-08-67	114.6	-81.6	
		12-29-67	114.7	-81.7	
		1-19-68	114.4	-81.4	
		2-09-68	113.9	-80.9	
		3-22-68	114.4	-81.4	
		4-03-68	123.4	-90.4	5050
		4-11-68	126.9	-93.9	4206
		5-03-68	130.7	-97.7	
		5-24-68	(1)		
		6-14-68	132.2	-99.2	
		7-26-68	133.0	-100.0	
		8-16-68	134.6	-101.6	
		9-27-68	135.0	-102.0	
04S/13W-12E04S	34.0	10-04-67	64.7	-30.7	1101
		11-16-67	64.9	-30.9	
		12-06-67	64.7	-30.7	
		1-05-68	64.5	-30.5	
		2-06-68	64.6	-30.6	
		3-05-68	64.6	-30.6	
		4-03-68	64.4	-30.4	
		5-07-68	64.4	-30.4	
		6-03-68	64.6	-30.6	
		7-09-68	63.8	-29.8	
		8-06-68	65.2	-31.2	
		9-04-68	65.2	-31.2	
04S/13W-12E06S	38.0	4-24-68	131.8	-93.8	5050
04S/13W-12E09S	27.2	11-07-67	19.3	7.9	1101
		12-06-67	14.7	12.5	
		1-05-68	15.2	12.0	
		2-06-68	15.5	11.7	
		3-05-68	16.2	11.0	
		4-03-68	11.7	15.5	
		5-07-68	14.8	12.4	
		6-03-68	14.5	12.7	
		7-09-68	18.0	9.2	
		8-06-68	19.2	8.0	
		9-04-68	20.0	7.2	
04S/13W-12F01S	85.2	11-29-67	128.3	-43.1	1101
		4-19-68	127.7	-42.5	
04S/13W-12K01S	90.0	10-02-67	140.1	-50.1	4206
		10-09-67	139.4	-49.4	
		10-16-67	138.9	-48.9	
		10-23-67	138.9	-48.9	
		10-30-67	138.8	-48.8	
		11-06-67	138.8	-48.8	
		11-13-67	138.6	-48.6	
		11-20-67	138.3	-48.3	
		12-04-67	133.9	-43.9	
		12-11-67	130.3	-40.3	
		12-18-67	127.3	-37.3	
		12-26-67	124.4	-34.4	
		1-02-68	122.4	-32.4	
		1-08-68	120.6	-30.6	
		1-15-68	119.0	-29.0	
		1-22-68	120.8	-30.8	
		1-29-68	123.0	-33.0	
		2-05-68	125.1	-35.1	
		2-12-68	126.6	-36.6	
		2-19-68	127.4	-37.4	
		2-26-68	128.2	-38.2	
		3-04-68	128.9	-38.9	
		3-11-68	129.6	-39.6	
		3-18-68	126.8	-36.8	
		3-25-68	126.5	-36.5	
		4-01-68	126.8	-36.8	
		4-08-68	127.2	-37.2	
		4-15-68	127.6	-37.6	

COASTAL PL OF LA CO HYDRO SUBUNIT U-05.A0
CENTRAL HYDRO SUBAREA

STATE WELL NUMBER	GROUND SURFACE ELEVATION IN FEET	DATE	GROUND SURFACE TO WATER SURFACE IN FEET	WATER SURFACE ELEVATION IN FEET	AGENCY SUPPLYING DATA U-05.A5
04S/13W-12K01S (CONT.)	90.0	4-22-68	128.0	-38.0	4206
		4-29-68	128.6	-38.6	
		5-06-68	130.4	-40.4	
		5-13-68	131.3	-41.3	
		5-20-68	133.1	-43.1	
		5-27-68	135.4	-45.4	
		6-03-68	137.5	-47.5	
		6-10-68	138.6	-48.6	
		6-24-68	140.6	-50.6	
		7-15-68	144.9	-54.9	
		7-22-68	148.5	-58.5	
		7-29-68	151.2	-61.2	
		8-05-68	153.6	-63.6	
		8-12-68	155.7	-65.7	
		8-19-68	157.3	-67.3	
		8-26-68	158.4	-68.4	
		9-02-68	159.1	-69.1	
		9-09-68	158.1	-68.1	
		9-16-68	156.7	-66.7	
		9-23-68	154.2	-64.2	
		9-30-68	153.9	-63.9	
04S/13W-12M01S	28.0	10-04-67	61.9	-33.9	1101
		11-07-67	63.0	-35.0	
		12-06-67	63.6	-35.6	
		1-05-68	62.9	-34.9	
		2-06-68	63.1	-35.1	
		3-05-68	63.3	-35.3	
		4-03-68	63.0	-35.0	
		5-07-68	62.3	-34.3	
		6-03-68	63.1	-35.1	
		7-09-68	64.7	-36.7	
		7-09-68	64.7	-36.7	
		8-06-68	65.3	-37.3	
		9-04-68	66.2	-38.2	
04S/13W-12M04S	38.0	11-29-67	124.3	-86.3	1101
		4-19-68	130.9	-92.9	
04S/13W-12N01S	28.0	10-04-67	20.2	7.8	1101
		11-07-67	21.2	6.8	
		12-06-67	17.8	10.2	
		1-05-68	18.0	10.0	
		2-06-68	17.8	10.2	
		3-05-68	18.4	9.6	
		4-03-68	16.3	11.7	
		5-07-68	18.3	9.7	
		6-03-68	19.3	8.7	
		7-07-68	20.7	7.3	
		7-07-68	20.7	7.3	
		8-06-68	21.4	6.6	
		9-04-68	22.0	6.0	
04S/13W-13D01S	25.0	10-19-67	109.2	-84.2	5050
		11-07-67	109.5	-84.5	1101
		4-23-68	109.7	-84.7	
		4-24-68	110.8	-85.8	5050
04S/13W-13D02S	74.0	10-19-67	150.1	-76.1	5050
		11-29-67	148.4(8)	-74.4	1101
		4-03-68	151.9	-77.9	5050
		4-19-68	155.3(8)	-81.3	1101
05S/12W-01E01S	9.0	10-25-67	30.5	-21.5	1101
		11-29-67	27.7	-18.7	
		12-27-67	23.6	-14.6	
		1-31-68	21.7	-12.7	
		2-28-68	21.3	-12.3	
		3-27-68	22.3	-13.3	
		7-31-68	33.0	-24.0	
		8-28-68	34.2	-25.2	
		9-25-68	35.1	-26.1	
05S/12W-01E02S	9.0	10-25-67	8.2	.8	1101
		11-29-67	5.7	3.3	
		12-27-67	5.7	3.3	
		1-31-68	5.2	3.8	
		2-28-68	4.6	4.4	
		3-27-68	5.6	3.4	
		7-31-68	9.7	-.7	
		8-28-68	11.1	-2.1	
		9-25-68	13.5	-4.5	
05S/12W-01E03S	9.0	10-25-67	16.2	-7.2	1101
		11-29-67	14.8	-5.8	
		12-27-67	13.7	-4.7	
		1-31-68	13.6	-4.6	
		2-28-68	13.3	-4.3	
		3-27-68	13.7	-4.7	
		7-31-68	14.1	-5.1	
		8-28-68	16.0	-7.0	
		9-25-68	17.0	-8.0	
05S/12W-02A05S	20.9	10-25-67	23.8	-2.9	1101
		11-29-67	20.4	.5	
		12-27-67	18.1	2.8	
		1-31-68	17.7	3.2	
		2-28-68	17.7	3.2	

See page 113 for key to terms & abbreviations

TABLE C-1 (Cont.)

GROUND WATER LEVELS AT WELLS

L A SAN GABRIEL RIVER HYDRO UNIT U-05.00

COASTAL PL OF LA CO HYDRO SUBUNIT U-05.A0
CENTRAL HYDRO SUBAREA U-05.A5

STATE WELL NUMBER	GROUND SURFACE ELEVATION IN FEET	DATE	GROUND SURFACE TO WATER SURFACE IN FEET	WATER SURFACE ELEVATION IN FEET	AGENCY SUPPLYING DATA
05S/12W-02A05S (CONT.)	20.9	3-27-68	18.4	2.5	1101
		7-31-68	19.3	1.6	
		8-28-68	21.3	-.4	
		9-25-68	26.1	-5.2	
05S/12W-02A09S	8.0	10-25-67	8.6	-.6	1101
		11-29-67	5.7	2.3	
		12-27-67	4.2	3.8	
		1-31-68	4.4	3.6	
		2-28-68	4.1	3.9	
		3-27-68	5.1	2.9	
		7-31-68	1.8	6.2	
		8-28-68	2.7	5.3	
		9-25-68	5.7	2.3	
05S/12W-02A10S	8.0	10-25-67	8.8	-.8	1101
		11-29-67	5.8	2.2	
		12-27-67	4.3	3.7	
		1-31-68	4.6	3.4	
		2-28-68	4.3	3.7	
		3-27-68	5.2	2.8	
		7-31-68	2.1	5.9	
		8-28-68	2.9	5.1	
		9-25-68	5.9	2.1	
05S/12W-02A11S	8.0	10-25-67	14.9	-6.9	1101
		11-29-67	10.7	-2.7	
		12-27-67	8.2	-.2	
		2-28-68	7.3	.7	
		3-27-68	8.2	-.2	
		7-31-68	9.6	-1.6	
		8-28-68	11.8	-3.8	
		9-25-68	15.6	-7.6	
05S/12W-02A12S	8.0	10-25-67	21.7	-13.7	1101
		11-29-67	15.7	-7.7	
		12-27-67	12.4	-4.4	
		1-31-68	13.0	-5.0	
		2-28-68	12.5	-4.5	
		3-27-68	13.3	-5.3	
		7-31-68	20.4	-12.4	
		8-28-68	23.5	-15.5	
		9-25-68	24.6	-16.6	
05S/12W-02A13S	11.0	10-25-67	2.6	8.4	1101
		11-29-67	-1.1	12.1	
		12-27-67	-2.1	13.1	
		1-31-68	-2.8	13.8	
		2-28-68	-1.9	12.9	
		3-27-68	.2	10.8	
		7-31-68	-3.0	14.0	
		8-28-68	-4.1	15.1	
		9-25-68	5.3	5.7	
05S/12W-02A14S	11.0	10-25-67	5.7	5.3	1101
		11-29-67	1.3	9.7	
		12-27-67	.5	10.5	
		1-31-68	.1	10.9	
		2-28-68	.5	10.5	
		3-27-68	2.1	8.9	
		7-31-68	.1	10.9	
		8-28-68	-.1	11.1	
		9-25-68	8.6	2.4	
05S/12W-02A15S	11.0	10-26-67	13.1	-2.1	1101
		11-29-67	9.0	2.0	
		12-27-67	6.7	4.3	
		1-31-68	6.3	4.7	
		2-28-68	6.2	4.8	
		3-27-68	7.2	3.8	
		7-31-68	8.5	2.5	
		8-28-68	10.2	.8	
		9-25-68	14.7	-3.7	
05S/12W-02A16S	11.0	10-26-67	24.6	-13.6	1101
		11-29-67	19.8	-8.8	
		12-27-67	16.4	-5.4	
		1-31-68	16.2	-5.2	
		2-28-68	15.0	-4.0	
		3-27-68	17.1	-6.1	
		7-31-68	24.6	-13.6	
		8-28-68	27.5	-16.5	
		9-25-68	28.7	-17.7	
05S/12W-02B08S	9.0	10-30-67	31.5	-22.5	1101
		11-14-67	30.9	-21.9	
		12-28-67	24.9	-15.9	
		1-25-68	23.9	-14.9	
		2-29-68	22.1	-13.1	
		3-27-68	22.5	-13.5	
		7-29-68	33.3	-24.3	
		8-28-68	35.5	-26.5	
		9-25-68	36.4	-27.4	
05S/12W-02B09S	9.0	10-30-67	12.2	-3.2	1101
		11-14-67	10.6	-1.6	
		12-28-67	5.3	3.7	
		1-25-68	7.0	2.0	

COASTAL PL OF LA CO HYDRO SUBUNIT U-05.A0
CENTRAL HYDRO SUBAREA U-05.A5

STATE WELL NUMBER	GROUND SURFACE ELEVATION IN FEET	DATE	GROUND SURFACE TO WATER SURFACE IN FEET	WATER SURFACE ELEVATION IN FEET	AGENCY SUPPLYING DATA
05S/12W-02B09S (CONT.)	9.0	2-29-68	5.2	3.8	1101
		3-27-68	5.6	3.4	
		8-28-68	11.7	-2.7	
		9-25-68	12.7	-3.7	
05S/12W-02B12S	9.0	10-30-67	11.1	-2.1	1101
		11-14-67	9.6	-.6	
		12-28-67	6.8	2.2	
		1-25-68	6.1	2.9	
		2-29-68	5.9	3.1	
		3-27-68	5.5	3.5	
		7-29-68	6.2	2.8	
		8-28-68	7.6	1.4	
		9-25-68	10.1	-1.1	
05S/12W-02B13S	8.8	11-16-67	13.5	-4.7	1101
05S/12W-02B15S	10.0	10-25-67	19.8	-9.8	1101
		11-29-67	14.0	-4.0	
		12-27-67	11.1	-1.1	
		1-31-68	10.3	-.3	
		2-28-68	10.7	-.7	
		3-27-68	11.6	-1.6	
		7-31-68	18.4	-8.4	
		8-28-68	20.4	-10.4	
		9-25-68	22.7	-12.7	
05S/12W-02B16S	10.8	10-25-67	12.9	-2.1	1101
		11-29-67	9.0	1.8	
		12-27-67	7.2	3.6	
		1-31-68	6.6	4.2	
		2-28-68	6.8	4.0	
		3-27-68	7.3	3.5	
		7-31-68	8.1	2.7	
		8-28-68	9.0	1.8	
		9-25-68	12.1	-1.3	
05S/12W-02B17S	10.8	10-25-67	14.5	-3.7	1101
		11-29-67	9.9	.9	
		12-27-67	7.6	3.2	
		1-31-68	6.8	4.0	
		2-28-68	7.6	3.2	
		3-27-68	7.7	3.1	
		7-31-68	10.7	.1	
		8-28-68	13.8	-3.0	
		9-25-68	15.0	-4.2	
05S/12W-02C01S	25.0	10-25-67	26.7	-1.7	5102
		10-31-67	26.0	-1.0	1101
		11-14-67	26.0	-1.0	
		11-16-67	25.3	-.3	5102
		12-15-67	24.6	.4	
		12-28-67	23.7	1.3	1101
		1-09-68	23.4	1.6	5102
		1-25-68	23.2	1.8	1101
		2-09-68	22.9	2.1	5102
		2-29-68	23.0	2.0	1101
		3-13-68	23.6	1.4	5102
		3-27-68	23.2	1.8	1101
		4-22-68	24.8	.2	5102
		5-08-68	25.0	.0	
		6-18-68	22.7	2.3	
		7-22-68	22.4	2.6	
		7-29-68	20.3	4.7	1101
		8-28-68	21.5	3.5	
		9-06-68	23.7	1.3	5102
		9-25-68	23.0	2.0	1101
05S/12W-02C06S	18.0	10-31-67	20.6	-2.6	1101
		10-31-67	20.6	-2.6	
		11-28-67	20.0	-2.0	
		12-26-67	19.3	-1.3	
		1-30-68	19.1	-1.1	
		2-27-68	18.9	-.9	
		3-26-68	18.8	-.8	
		7-30-68	18.4	-.4	
		8-27-68	18.3	-.3	
		9-24-68	18.7	-.7	
05S/12W-02C07S	18.0	10-31-67	20.4	-2.4	1101
		11-28-67	17.3	.7	
		12-26-67	16.5	1.5	
		1-30-68	16.1	1.9	
		2-27-68	16.6	1.4	
		3-26-68	16.8	1.2	
		7-30-68	15.1	2.9	
		8-27-68	14.9	3.1	
		9-24-68	17.6	.4	
05S/12W-02C08S	16.0	10-25-67	19.8	-3.8	1101
		11-29-67	19.3	-3.3	
		12-27-67	18.5	-2.5	
		1-31-68	18.0	-2.0	
		2-28-68	17.8	-1.8	
		3-27-68	17.5	-1.5	
		7-31-68	16.5	-.5	
		9-25-68	16.4	-.4	

ee page 113 for key to terms & abbreviations

TABLE C-1 (Cont.)

GROUND WATER LEVELS AT WELLS

L A SAN GABRIEL RIVER HYDRO UNIT U-05.00

COASTAL PL OF LA CO HYDRO SUBUNIT U-05.A0
CENTRAL HYDRO SUBAREA U-05.A5

STATE WELL NUMBER	GROUND SURFACE ELEVATION IN FEET	DATE	GROUND SURFACE TO WATER SURFACE IN FEET	WATER SURFACE ELEVATION IN FEET	AGENCY SUPPLYING DATA
05S/12W-02C09S	16.0	11-29-67	16.6	-.6	1101
		12-27-67	15.5	.5	
		1-31-68	15.0	1.0	
		2-28-68	14.5	1.5	
		3-27-68	14.8	1.2	
		7-31-68	12.8	3.2	
		8-28-68	12.7	3.3	
		9-25-68	13.9	2.1	
05S/12W-02D04S	15.0	10-25-67	16.1	-1.1	1101
		11-29-67	14.6	.4	
		12-27-67	14.6	.4	
		1-31-68	14.9	.1	
		2-28-68	14.7	.3	
		3-27-68	14.9	.1	
		7-31-68	15.3	-.3	
		8-28-68	15.2	-.2	
		9-25-68	15.6	-.6	
05S/12W-02D05S	15.0	10-25-67	18.2	-3.2	1101
		11-29-67	14.5	.5	
		12-27-67	13.0	2.0	
		1-31-68	12.4	2.6	
		2-28-68	13.3	1.7	
		3-27-68	12.8	2.2	
		7-31-68	12.4	2.6	
		8-28-68	13.1	1.9	
		9-25-68	15.9	-.9	
05S/12W-02D06S	15.0	10-25-67	19.8	-4.8	1101
		11-29-67	15.2	-.2	
		12-27-67	13.1	1.9	
		1-31-68	12.1	2.9	
		2-28-68	13.3	1.7	
		3-27-68	12.5	2.5	
		7-31-68	16.4	-1.4	
		8-28-68	18.5	-3.5	
		9-25-68	19.8	-4.8	
05S/12W-02F01S	8.1	11-07-67	13.2	-5.1	1101
		4-17-68	10.4	-2.3	
05S/12W-02F04S	10.0	11-10-67	22.4	-12.4	1101
		1-25-68	18.9	-8.9	
05S/12W-02F13S	10.0	10-25-67	15.5	-5.5	1101
		11-29-67	13.4	-3.4	
		12-27-67	12.7	-2.7	
		1-31-68	12.5	-2.5	
		2-28-68	13.5	-3.5	
		3-27-68	14.7	-4.7	
		7-31-68	14.8	-4.8	
		8-28-68	14.7	-4.7	
		9-25-68	14.7	-4.7	
05S/12W-02G04S	9.6	10-26-67	15.0	-5.4	1101
		11-13-67	15.1	-5.5	
		11-14-67	11.0	-1.4	
		12-28-67	12.6	-3.0	
		1-25-68	14.2	-4.6	
		2-29-68	14.3	-4.7	
		3-27-68	13.4	-3.8	
		7-29-68	15.5	-5.9	
		8-28-68	15.4	-5.8	
		9-25-68	14.9	-5.3	
05S/12W-02G05S	9.0	11-14-67	14.0	-5.0	1101
05S/12W-02G07S	9.7	11-07-67	10.0	-.3	1101
		4-17-68	12.8	-3.1	
05S/12W-02G19S	9.9	10-25-67	18.5	-8.6	1101
		11-29-67	16.1	-6.2	
		12-27-67	15.1	-5.2	
		1-31-68	14.7	-4.8	
		2-28-68	15.3	-5.4	
		3-27-68	16.9	-7.0	
		7-31-68	15.1	-5.2	
		8-28-68	18.3	-8.4	
		9-25-68	19.0	-9.1	
05S/12W-02H08S	19.9	10-25-67	25.6	-5.7	1101
		11-13-67	22.9	-3.0	
		12-28-67	22.9	-3.0	
		1-30-68	20.7	-.8	
		2-29-68	20.6	-.7	
		3-27-68	21.2	-1.3	
		7-30-68	21.8	-1.9	
		8-28-68	24.3	-4.4	
		9-25-68	24.3	-4.4	
05S/12W-02H09S	19.9	10-25-67	26.1	-6.2	1101
		11-13-67	25.5	-5.6	
		12-28-67	24.0	-4.1	
		1-30-68	24.0	-4.1	
		2-29-68	24.6	-4.7	
		3-27-68	25.0	-5.1	
		7-30-68	21.0	-1.1	

COASTAL PL OF LA CO HYDRO SUBUNIT U-05.A0
CENTRAL HYDRO SUBAREA U-05.A5

STATE WELL NUMBER	GROUND SURFACE ELEVATION IN FEET	DATE	GROUND SURFACE TO WATER SURFACE IN FEET	WATER SURFACE ELEVATION IN FEET	AGENCY SUPPLYING DATA
05S/12W-02H09S (CONT.)	19.9	8-28-68	25.0	-5.1	1101
		9-25-68	26.3	-6.4	
05S/12W-02H10S	19.4	10-25-67	31.9	-12.5	1101
		11-13-67	30.7	-11.3	
		12-28-67	28.1	-8.7	
		1-25-68	29.3	-9.9	
		3-26-68	29.8	-10.4	
		7-30-68	24.2	-4.8	
		8-28-68	31.4	-12.0	
		9-25-68	31.7	-12.3	
05S/12W-02H11S	19.2	11-13-67	39.4	-20.2	1101
		3-01-68	38.7	-19.5	
05S/12W-02J02S	9.9	10-07-67	30.7	-20.8	4206
		10-23-67	31.6	-21.7	5050
		10-27-67	28.5	-18.6	4206
		10-30-67	28.5	-18.6	1101
		11-22-67	28.7	-18.8	4206
		12-08-67	25.7	-15.8	
		12-29-67	22.8	-12.9	
		1-19-68	21.8	-11.9	
		2-09-68	21.1	-11.2	
		3-22-68	21.4	-11.5	
		4-09-68	23.7	-13.8	5050
		4-11-68	23.9	-14.0	4206
		5-24-68	28.9	-19.0	
		6-14-68	28.7	-18.8	
		7-26-68	32.8	-22.9	
		8-16-68	33.5	-23.6	
		9-27-68	35.7	-25.8	
05S/12W-02M01S	8.2	11-10-67	27.8	-19.6	1101
05S/12W-02P01S	4.8	11-14-67	25.7	-20.9	1101
05S/12W-02P05S	5.0	11-07-67	8.1	-3.1	1101
		4-17-68	6.3	-1.3	
05S/12W-02P07S	4.2	11-14-67	22.3	-18.1	1101
05S/12W-02Q01S	5.2	10-25-67	12.3	-7.1	1101
		11-29-67	11.0	-5.8	
		12-27-67	10.5	-5.3	
		1-31-68	10.3	-5.1	
		2-28-68	10.4	-5.2	
		3-27-68	10.9	-5.7	
		7-31-68	9.2	-4.0	
		8-28-68	11.8	-6.6	
		9-25-68	12.2	-7.0	
05S/12W-02R01S	17.9	11-13-67	38.7	-20.8	1101
		2-01-68	37.4	-19.5	
05S/12W-02R02S	17.9	10-25-67	33.3	-15.4	1101
		11-13-67	32.4	-14.5	
		12-29-67	31.2	-13.3	
		1-25-68	30.8	-12.9	
		3-28-68	31.5	-13.6	
		7-30-68	24.5	-6.6	
		8-28-68	32.8	-14.9	
		9-25-68	33.2	-15.3	
05S/12W-03A01S	18.0	10-31-67	24.5	-6.5	1101
		11-14-67	25.0	-7.0	
05S/12W-03C01S	75.7	11-10-67	81.3	-5.6	1101
05S/12W-11C02S	5.6	11-14-67	23.4	-17.8	1101
05S/12W-11G02S	5.7	11-14-67	22.7	-17.0	1101
		12-07-67	21.5	-15.8	
05S/12W-11G03S	6.0	11-14-67	22.4	-16.4	1101
		12-07-67	20.2	-14.2	
		2-21-68	17.1	-11.1	
05S/12W-11G04S	8.0	11-14-67	11.0	-3.0	1101
		12-07-67	7.9	.1	
		2-21-68	9.7	-1.7	

See page 113 for key to terms & obbreviations

TABLE C-1 (Cont.)

GROUND WATER LEVELS AT WELLS

L A SAN GABRIEL RIVER HYDRO UNIT U-05.00

SAN FERNANDO HYDRO SUBUNIT U-05.80

SAN FERNANDO HYDRO SUBAREA U-05.81

STATE WELL NUMBER	GROUND SURFACE ELEVATION IN FEET	DATE	GROUND SURFACE TO WATER SURFACE IN FEET	WATER SURFACE ELEVATION IN FEET	AGENCY SUPPLYING DATA
01S/13W-04E01S	394.8	10-25-67	41.2	353.6	1200
		11-29-67	41.3	353.5	
		12-27-67	41.2	353.6	
		1-23-68	41.1	353.7	
		2-27-68	41.1	353.7	
		3-27-68	41.4	353.4	
		4-24-68	42.0	352.8	
		5-22-68	42.7	352.1	
		6-27-68	43.4	351.4	
		7-25-68	44.2	350.6	
		8-28-68	45.0	349.8	
		9-24-68	45.4	349.4	
01S/13W-04J01S	373.7	10-25-67	94.3	279.4	1200
		11-29-67	92.7	281.0	
		12-27-67	93.2	280.5	
		1-23-68	96.1	277.6	
		2-27-68	99.8	273.9	
		3-27-68	102.8	270.9	
		4-24-68	105.4	268.3	
		5-23-68	107.9	265.8	
		6-26-68	110.4	263.3	
		7-23-68	112.1	261.6	
		8-23-68	114.1	259.6	
		9-24-68	116.1	257.6	
01S/13W-04K01S	381.1	10-25-67	(1)		1200
		11-29-67	(1)		
		12-27-67	(1)		
		1-24-68	(1)		
		2-27-68	(1)		
		3-27-68	(1)		
		4-24-68	(1)		
		5-24-68	(1)		
		6-26-68	(1)		
		7-25-68	(1)		
		8-23-68	(1)		
		9-24-68	(1)		
01S/13W-04L03S	381.2	10-25-67	(9)		1200
		11-29-67	(9)		
		12-27-67	(1)		
		1-24-68	(1)		
		2-27-68	(1)		
		3-27-68	(1)		
		4-24-68	(1)		
		5-23-68	(1)		
		6-26-68	(1)		
		7-25-68	(1)		
		8-23-68	(1)		
		9-24-68	(1)		
01S/13W-04L04S	367.0	10-25-67	(1)		1200
		11-29-67	(1)		
		12-27-67	(1)		
		1-24-68	(1)		
		2-27-68	(1)		
		3-27-68	(1)		
		4-24-68	(1)		
		5-24-68	(1)		
		6-26-68	(1)		
		7-25-68	(1)		
		8-23-68	(1)		
		9-24-68	(1)		
01S/13W-04P01S	367.4	10-25-67	87.8	279.6	1200
		11-29-67	87.3	280.1	
		12-27-67	89.7	277.7	
		1-23-68	98.3	269.1	
		2-27-68	102.8	264.6	
		3-27-68	105.4	262.0	
		4-24-68	108.2	259.2	
		5-24-68	110.9	256.5	
		6-26-68	113.1	254.3	
		7-28-68	114.6	252.8	
		8-23-68	116.4	251.0	
		9-24-68	118.3	249.1	
01S/13W-04P02S	367.7	10-24-67	92.1	275.6	1200
		11-21-67	91.4	276.3	
		12-12-67	91.4	276.3	
		1-16-68	98.1	269.6	
		2-13-68	101.7	266.0	
		3-12-68	105.0	262.7	
		4-16-68	108.2	259.5	
		5-14-68	110.9	256.8	
		7-16-68	114.8	252.9	
		8-20-68	116.9	250.8	
		9-17-68	118.6	249.1	
01S/13W-04P03S	366.8	10-25-67	92.0	274.8	1200
		11-29-67	91.1	275.7	
		12-27-67	94.4	272.4	
		1-23-68	99.3	267.5	
		2-27-68	103.5	263.3	
		3-27-68	106.1	260.7	
		4-24-68	108.8	258.0	

SAN FERNANDO HYDRO SUBUNIT U-05.80

SAN FERNANDO HYDRO SUBAREA U-05.81

STATE WELL NUMBER	GROUND SURFACE ELEVATION IN FEET	DATE	GROUND SURFACE TO WATER SURFACE IN FEET	WATER SURFACE ELEVATION IN FEET	AGENCY SUPPLYING DATA
01S/13W-04P03S (CONT.)	366.8	5-24-68	111.3	255.5	1200
		6-26-68	113.6	253.2	
		7-25-68	115.1	251.7	
		8-23-68	116.9	249.9	
		9-24-68	118.7	248.1	
01S/13W-09B01S	346.2	10-25-67	47.5	298.7	1200
		11-29-67	43.2	303.0	
		12-27-67	45.1	301.1	
		1-23-68	47.2	299.0	
		2-27-68	49.3	296.9	
		3-27-68	50.0	296.2	
		4-24-68	52.2	294.0	
		5-24-68	54.4	291.8	
		6-26-68	56.9	289.3	
		7-25-68	58.4	287.8	
		8-23-68	60.2	286.0	
		9-24-68	63.0	283.2	
01S/13W-09B02S	346.0	10-25-67	(1)		1200
		11-29-67	(1)		
		12-27-67	45.1	300.9	
		1-23-68	46.7	299.3	
		2-27-68	48.1	297.9	
		3-27-68	48.7	297.3	
		4-24-68	50.3	295.7	
		5-24-68	51.9	294.1	
		6-26-68	53.9	292.1	
		7-25-68	55.5	290.5	
		8-23-68	57.1	288.9	
		9-24-68	59.5	286.5	
01S/13W-10N01S	335.0	10-25-67	25.3	309.7	1200
		11-30-67	24.2	310.8	
		12-28-67	24.5	310.5	
		1-23-68	24.7	310.3	
		2-27-68	24.9	310.1	
		3-28-68	24.6	310.4	
		4-25-68	24.8	310.2	
		5-24-68	25.1	309.9	
		7-25-68	25.5	309.5	
		8-23-68	25.8	309.2	
		9-26-68	25.1	309.9	
01N/13W-05K01S	374.1	10-25-67	23.5	350.6	1200
		11-29-67	22.7	351.4	
		12-27-67	23.6	350.5	
		1-23-68	24.1	350.0	
		2-27-68	24.2	349.9	
		3-27-68	23.6	350.5	
		4-24-68	24.2	349.9	
		5-22-68	24.3	349.8	
		6-27-68	24.1	350.0	
		7-25-68	24.1	350.0	
		8-28-68	24.1	350.0	
		9-24-68	24.2	349.9	
01N/13W-19B01S	470.9	10-10-67	239.9(1)	231.0	1101
		11-28-67	229.9(5)	241.0	
		12-05-67	226.9(5)	244.0	
		1-09-68	232.4(1)	238.5	
		2-20-68	235.4(1)	235.5	
		3-05-68	238.4(1)	232.5	
		4-09-68	240.6(1)	230.3	
		5-07-68	243.6(1)	227.3	
		6-04-68	245.6(1)	225.3	
		7-02-68	247.6(1)	223.3	
		8-06-68	247.6(1)	223.3	
		9-10-68	251.6(1)	219.3	
01N/13W-19B07S	470.0	10-10-67	260.0(1)	210.0	1101
		11-21-67	232.0(5)	238.0	
		12-05-67	225.0(5)	245.0	
		12-19-67	226.0(5)	244.0	
		1-02-68	228.1(5)	241.9	
		2-13-68	224.1(5)	245.9	
		3-05-68	230.1(5)	239.9	
		4-09-68	232.1(5)	237.9	
		5-07-68	235.1(5)	234.9	
		6-04-68	236.1(5)	233.9	
		7-02-68	264.1(1)	205.9	
		8-06-68	260.1(1)	209.9	
		9-03-68	239.1(5)	230.9	
01N/13W-19C01S	471.2	10-10-67	249.7(1)	221.5	1101
		11-21-67	235.2(5)	236.0	
		12-19-67	229.2(5)	242.0	
		1-09-68	231.0(5)	240.2	
		1-30-68	228.0(5)	243.2	
		2-20-68	230.0(5)	241.2	
		3-19-68	229.0(5)	242.2	
		4-02-68	249.4(1)	221.8	
		5-07-68	249.4(1)	221.8	
		6-04-68	251.4(1)	219.8	
		7-02-68	255.2	216.0	
		8-06-68	253.4(1)	217.8	
		9-10-68	255.4(1)	215.8	

See page 113 for key to terms & abbreviations

TABLE C-1 (Cont.)

GROUND WATER LEVELS AT WELLS

L A SAN GABRIEL RIVER HYDRO UNIT U-05.00

SAN FERNANDO HYDRO SUBUNIT U-05.80

SAN FERNANDO HYDRO SUBAREA U-05.81

STATE WELL NUMBER	GROUND SURFACE ELEVATION IN FEET	DATE	GROUND SURFACE TO WATER SURFACE IN FEET	WATER SURFACE ELEVATION IN FEET	AGENCY SUPPLYING DATA
01N/13W-19D03S	461.0	11-21-67	230.0(5)	231.0	1101
		12-05-67	226.0(5)	235.0	
		12-12-67	226.0(5)	235.0	
		1-16-68	223.4(5)	237.6	
		2-20-68	222.4(5)	238.6	
		3-12-68	223.4(5)	237.6	
		4-16-68	244.4(1)	216.6	
		5-07-68	245.4(1)	215.6	
		6-25-68	245.4(5)	215.6	
		7-02-68	246.4(5)	214.6	
		8-27-68	240.4(1)	220.6	
		9-10-68	242.4(1)	218.6	
01N/13W-19G01S	436.8	10-24-67	195.1	241.7	1200
		11-21-67	194.4	242.4	
		12-26-67	188.2	248.6	
		1-02-68	188.1	248.7	
		2-13-68	186.6	250.2	
		3-19-68	187.8	249.0	
		4-23-68	193.0	243.8	
		5-21-68	195.6	241.2	
		6-18-68	197.1	239.7	
		7-16-68	197.0	239.8	
		8-20-68	195.9	240.9	
		9-17-68	199.9	236.9	
01N/13W-19J02S	462.2	10-25-67	187.4	274.8	1200
		11-29-67	189.2	273.0	
		12-28-67	184.6	277.6	
		1-31-68	183.8	278.4	
		2-27-68	(2)		
		3-26-68	184.3	277.9	
		4-25-68	186.8	275.4	
		5-22-68	188.7	273.5	
		7-24-68	195.0	267.2	
		8-28-68	DRY		
		9-24-68	DRY		
01N/13W-19K03S	450.4	10-26-67	(1)		1200
		11-30-67	(3)		
		12-28-67	204.2	246.2	
		1-24-68	203.7	246.7	
		2-28-68	203.4	247.0	
		3-27-68	205.1	245.3	
		4-25-68	208.8	241.6	
		5-23-68	213.2	237.2	
		6-27-68	215.3	235.1	
		7-24-68	218.6	231.8	
		8-28-68	221.4	229.0	
		9-24-68	217.4	233.0	
01N/13W-19Q02S	439.1	11-14-67	158.3	280.8	1101
		4-16-68	158.4	280.7	
01N/13W-20D01S	483.7	10-25-67	148.9	334.8	1200
		11-14-67	149.7	334.0	1101
		11-29-67	149.0	334.7	1200
		12-27-67	149.8	333.9	
		1-23-68	156.0	327.7	
		4-16-68	149.7	334.0	1101
01N/13W-20H01S	542.0	11-17-67	211.5	330.5	1101
		4-18-68	208.9	333.1	
01N/13W-20R01S	540.0	11-17-67	(1)		1101
		11-17-67	(1)		
		11-27-67	(1)		
		11-27-67	(1)		
		4-22-68	213.5(5)	326.5	
01N/13W-21Q01S	605.0	10-25-67	252.9	352.1	1200
		11-29-67	252.9	352.1	
		12-27-67	252.5	352.5	
		1-23-68	252.6	352.4	
		2-27-68	252.5	352.5	
		3-26-68	252.5	352.5	
		4-24-68	252.9	352.1	
		5-22-68	252.9	352.1	
		6-26-68	253.3	351.7	
		7-24-68	253.4	351.6	
		8-28-68	253.5	351.5	
		9-24-68	253.6	351.4	
01N/13W-28D01S	536.0	11-17-67	133.8(7)	402.2	1101
		4-18-68	132.4	403.6	
01N/13W-29A01S	540.4	11-17-67	(7)		1101
		4-18-68	93.1(7)	447.3	
01N/13W-29L01S	461.0	11-13-67	115.4	345.6	1101
		4-15-68	114.9	346.1	
01N/13W-32C01S	425.5	10-09-67	73.9	351.6	1101
		11-13-67	75.1	350.4	
		12-05-67	75.1	350.4	
		1-10-68	75.9	349.6	
		2-14-68	76.6	348.9	
		3-05-68	76.7	348.8	

SAN FERNANDO HYDRO SUBUNIT U-05.80

SAN FERNANDO HYDRO SUBAREA U-05.81

STATE WELL NUMBER	GROUND SURFACE ELEVATION IN FEET	DATE	GROUND SURFACE TO WATER SURFACE IN FEET	WATER SURFACE ELEVATION IN FEET	AGENCY SUPPLYING DATA
01N/13W-32C01S (CONT.)	425.5	4-15-68	77.0	348.5	1101
		5-13-68	77.3	348.2	
		6-11-68	7.7(6)	417.8	
		7-02-68	9.4(6)	416.1	
		8-13-68	11.5(6)	414.0	
		9-03-68	12.3(6)	413.2	
01N/13W-32Q01S	415.2	10-25-67	56.7	358.5	1200
		11-29-67	56.9	358.3	
		12-27-67	56.8	358.4	
		1-23-68	57.1	358.1	
		2-27-68	57.4	357.8	
		3-27-68	57.5	357.7	
		4-24-68	57.8	357.4	
		5-22-68	58.5	356.7	
		6-27-68	59.2	356.0	
		7-25-68	59.8	355.4	
		8-28-68	60.4	354.8	
		9-24-68	60.8	354.4	
01N/13W-33N02S	440.9	11-13-67	86.0	354.9	1101
		4-15-68	87.4	353.5	
01N/13W-33N03S	435.7	11-13-67	86.2	349.5	1101
		4-16-68	83.0	352.7	
01N/14W-04N03S	693.0	11-14-67	(1)		1101
		4-16-68	(1)		
		4-23-68	248.0	445.0	
01N/14W-05N01S	708.1	12-07-67	247.5	460.6	1200
		5-02-68	(1)		
01N/14W-05P01S	703.5	12-07-67	245.5	458.0	1200
		5-02-68	(1)		
01N/14W-05P02S	708.2	12-07-67	249.1	459.1	1200
		5-02-68	(1)		
01N/14W-06F01S	737.8	10-26-67	247.8	490.0	1200
		11-30-67	245.4	492.4	
		12-28-67	243.4	494.4	
		1-23-68	241.6	496.2	
		2-28-68	236.6	501.2	
		3-26-68	237.8	500.0	
		4-25-68	246.5	491.3	
		5-23-68	253.5	484.3	
		6-26-68	260.2	477.6	
		7-24-68	261.2	476.6	
		8-29-68	259.0	478.8	
		9-25-68	259.3	478.5	
01N/14W-06L01S	732.1	12-07-67	240.4	491.7	1200
		5-09-68	(1)		
01N/14W-06N01S	717.9	12-07-67	229.0	488.9	1200
		5-09-68	(1)		
01N/14W-06P01S	721.1	12-07-67	222.8	498.3	1200
		5-09-68	(1)		
01N/14W-06Q01S	713.0	12-07-67	242.6	470.4	1200
		5-02-68	(1)		
01N/14W-06Q02S	712.0	12-07-67	235.5	476.5	1200
		5-02-68	(1)		
01N/14W-06R01S	713.7	12-07-67	245.2	468.5	1200
		5-02-68	(1)		
01N/14W-06R05S	710.6	12-07-67	242.3	468.3	1200
		5-02-68	(1)		
01N/14W-07A01S	698.1	11-16-67	263.7	434.4	1200
		5-09-68	(1)		
01N/14W-07G02S	691.3	1-16-68	218.7	472.6	1200
		2-07-68	(0)		
		2-20-68	216.2	475.1	
		3-19-68	213.6	477.7	
		4-16-68	212.3	479.0	
		5-14-68	213.7	477.6	
		6-18-68	216.8	474.5	
		7-03-68	(0)		
		7-16-68	220.0	471.3	
		8-20-68	222.0	469.3	
		9-17-68	223.1	468.2	
01N/14W-07G03S	713.3	12-07-67	236.6	476.7	1200
		5-02-68	248.2	465.1	
01N/14W-07H01S	682.2	11-16-67	220.8	461.4	1200
		5-09-68	215.7	466.5	
01N/14W-07J01S	675.7	10-24-67	221.6	454.1	1200
		11-21-67	220.8	454.9	
		1-16-68	216.5	459.2	
		2-20-68	214.0	461.7	

See page 113 for key to terms & abbreviations

TABLE C-1 (Cont.)

GROUND WATER LEVELS AT WELLS

L A SAN GABRIEL RIVER HYDRO UNIT U-05.00

SAN FERNANDO HYDRO SUBUNIT U-05.80

SAN FERNANDO HYDRO SUBAREA U-05.81

STATE WELL NUMBER	GROUND SURFACE ELEVATION IN FEET	DATE	GROUND SURFACE TO WATER SURFACE IN FEET	WATER SURFACE ELEVATION IN FEET	AGENCY SUPPLYING DATA
01N/14W-07J01S (CONT.)	675.7	3-12-68	211.9	463.8	1200
		4-16-68	210.1	465.6	
		5-09-68	(1)		
01N/14W-07J03S	669.0	11-16-67	214.1	454.9	1200
		5-09-68	(9)		
01N/14W-08A02S	687.0	12-07-67	241.5	445.5	1200
		5-09-68	(1)		
01N/14W-08B01S	690.6	12-07-67	244.0	446.6	1200
		12-07-67	254.0	436.6	
		5-09-68	(1)		
		5-09-68	(1)		
01N/14W-08D01S	690.0	2-07-68	(0)		1200
		7-03-68	(0)		
01N/14W-08E01S	682.3	2-07-68	(0)		1200
		7-03-68	(0)		
01N/14W-08F01S	673.5	2-07-68	(0)		1200
		7-03-68	(0)		
01N/14W-08J01S	663.8	11-16-67	231.2	432.6	1200
		5-06-68	(1)		
01N/14W-08J03S	655.0	11-16-67	220.6	434.4	1200
		5-06-68	222.0	433.0	
01N/14W-08J04S	664.0	11-16-67	213.8	450.2	1200
		5-09-68	(4)		
01N/14W-08K01S	654.6	2-07-68	(0)		1200
		7-03-68	(0)		1101
01N/14W-08L01S	669.0	11-16-67	232.5	436.5	1200
		5-09-68	(1)		
01N/14W-08L02S	667.3	11-16-67	224.9	442.4	1200
		5-09-68	(9)		
01N/14W-08P01S	658.7	2-07-68	(0)		1200
		7-03-68	(0)		
01N/14W-08R01S	638.4	2-07-68	(0)		1200
		7-03-68	(0)		1101
01N/14W-09A02S	661.8	1-09-68	(0)		1101
01N/14W-09B04S	662.4	10-02-67	223.8	438.6	1101
		11-06-67	226.8	435.6	
		12-26-67	230.8	431.6	
		1-15-68	222.3	440.1	
		2-12-68	221.3	441.1	
		3-04-68	221.3	441.1	
		4-08-68	222.3	440.1	
		5-06-68	234.7	427.7	
		6-03-68	239.7	422.7	
		7-08-68	242.8	419.6	
		8-05-68	243.8	418.6	
		9-02-68	240.3	422.1	
01N/14W-09D06S	693.0	11-14-67	(3)		1101
		4-16-68	(3)		
		4-23-68	(3)		
01N/14W-09E03S	665.0	10-24-67	232.0	433.0	1200
		11-24-67	232.0	433.0	
		1-16-68	227.9	437.1	
		2-13-68	228.2	436.8	
		3-19-68	225.8	439.2	
		4-23-68	227.2	437.8	
		5-14-68	230.1	434.9	
		6-18-68	233.7	431.3	
		7-16-68	235.0	430.0	
		8-20-68	235.8	429.2	
		9-17-68	236.2	428.8	
01N/14W-09G02S	641.0	10-02-67	220.0	421.0	1101
		11-06-67	220.0	421.0	
		12-04-67	216.4	424.6	
		1-15-68	218.5	422.5	
		2-12-68	213.7	427.3	
		3-04-68	213.9	427.1	
		4-08-68	211.0	430.0	
		5-06-68	216.6	424.4	
		6-03-68	218.5	422.5	
		7-08-68	225.7	415.3	
		8-05-68	224.5	416.5	
		9-02-68	221.8	419.2	
01N/14W-09G03S	653.0	10-02-67	231.3	421.7	1101
		11-06-67	231.6	421.4	
		12-18-67	227.1	425.9	
		1-15-68	229.1	423.9	
		2-12-68	227.1	425.9	
		3-04-68	225.6	427.4	

SAN FERNANDO HYDRO SUBUNIT U-05.80

SAN FERNANDO HYDRO SUBAREA U-05.81

STATE WELL NUMBER	GROUND SURFACE ELEVATION IN FEET	DATE	GROUND SURFACE TO WATER SURFACE IN FEET	WATER SURFACE ELEVATION IN FEET	AGENCY SUPPLYING DATA
01N/14W-09G03S (CONT.)	653.0	4-08-68	225.6	427.4	1101
		5-06-68	228.4	424.6	
		7-08-68	231.5	421.5	
		8-05-68	231.5	421.5	
		9-02-68	232.0	421.0	
01N/14W-09H01S	644.9	10-02-67	226.1	418.8	1101
		11-06-67	226.6	418.3	
		12-04-67	223.1	421.8	
		1-15-68	219.9	425.0	
		2-12-68	219.9	425.0	
		3-04-68	218.6	426.3	
		4-08-68	221.6	423.3	
		5-06-68	220.0	424.9	
		7-08-68	225.1	419.8	
		8-05-68	225.1	419.8	
		9-02-68	226.1	418.8	
01N/14W-09K01S	621.0	10-02-67	197.5	423.5	1101
		11-06-67	209,5	411.5	
		12-04-67	200.0	421.0	
		1-15-68	200.5	420.5	
		2-12-68	196.3	424.7	
		3-04-68	193.4	427.6	
		4-08-68	199.7	421.3	
		5-06-68	209.0	412.0	
		6-03-68	209.8	411.2	
		7-08-68	218.1	402.9	
		8-05-68	210.0	411.0	
01N/14W-09L04S	650.5	10-02-67	217.1(5)	433.4	1101
		11-06-67	224.9(5)	425.6	
		12-04-67	215.7(5)	434.8	
		1-15-68	210.4(5)	440.1	
		2-12-68	205.3(5)	445.2	
		3-04-68	204.4(5)	446.1	
		4-08-68	209.9(5)	440.6	
		5-06-68	221.9(5)	428.6	
		6-03-68	219.9(5)	430.6	
		7-08-68	234.9(5)	415.6	
		8-05-68	231.4(5)	419.1	
		9-02-68	231.4(5)	419.1	
01N/14W-09P01S	636.9	10-02-67	206.8	430.1	1101
		11-06-67	218.8	418.1	
		12-04-67	202.8	434.1	
		1-15-68	194.0	442.9	
		2-12-68	185.1	451.8	
		3-04-68	186.8	450.1	
		4-08-68	195.0	441.9	
		5-06-68	205.0	431.9	
		7-08-68	216.0	420.9	
		8-05-68	212.0	424.9	
		9-02-68	207.0	429.9	
01N/14W-11Q01S	555.0	10-02-67	145.7(5)	409.3	1101
		11-06-67	144.3(5)	410.7	
		12-04-67	141.8(5)	413.2	
		1-15-68	143.6(5)	411.4	
		2-12-68	140.6(5)	414.4	
		3-04-68	146.0(5)	409.0	
		4-08-68	146.0(5)	409.0	
		5-06-68	148.4(5)	406.6	
		6-03-68	152.5(5)	402.5	
		7-08-68	148.5(5)	406.5	
		8-05-68	149.0(5)	406.0	
		9-02-68	146.5(5)	408.5	
01N/14W-12M02S	620.2	5-17-68	223.9	396.3	1101
01N/14W-13G01S	532.0	11-13-67	59.1	472.9	1101
		4-16-68	58.8	473.2	
01N/14W-13R01S	488.8	10-10-67	268.8(1)	220.0	1101
		11-21-67	266.8(1)	222.0	
		12-12-67	258.8(1)	230.0	
		12-19-67	235.3(5)	253.5	
		12-26-67	233.8(5)	255.0	
		1-09-68	234.0(5)	254.8	
		2-06-68	237.0(5)	251.8	
		3-05-68	261.8(1)	227.0	
		4-16-68	265.8(1)	223.0	
		5-07-68	266.8(1)	222.0	
		6-04-68	269.8(1)	219.0	
		7-02-68	268.8(1)	220.0	
		8-06-68	267.8(1)	221.0	
		9-10-68	269.8(1)	219.0	
01N/14W-13R02S	479.0	10-10-67	274.0(1)	205.0	1101
		11-14-67	279.0(1)	200.0	
		12-05-67	238.0(5)	241.0	
		12-26-67	228.0(5)	251.0	
		1-02-68	227.9(5)	251.1	
		2-13-68	228.9(5)	250.1	
		3-12-68	231.9(5)	247.1	
		4-16-68	266.9(1)	212.1	
		5-07-68	265.9(1)	213.1	
		6-04-68	271.9(1)	207.1	

See page 113 for key to terms & abbreviations

TABLE C-1 (Cont.)

GROUND WATER LEVELS AT WELLS

L A SAN GABRIEL RIVER HYDRO UNIT U-05.00

SAN FERNANDO HYDRO SUBUNIT U-05.80
SAN FERNANDO HYDRO SUBAREA U-05.81

STATE WELL NUMBER	GROUND SURFACE ELEVATION IN FEET	DATE	GROUND SURFACE TO WATER SURFACE IN FEET	WATER SURFACE ELEVATION IN FEET	AGENCY SUPPLYING DATA
01N/14W-13R02S (CONT.)	479.0	7-02-68	272.9(1)	206.1	1101
		8-06-68	271.9(1)	207.1	
		9-03-68	269.9(1)	209.1	
01N/14W-14B08S	559.0	10-02-67	146.0(5)	413.0	1101
		11-06-67	144.5(5)	414.5	
		12-04-67	142.0(5)	417.0	
		1-15-68	151.5(5)	407.5	
		2-12-68	140.2(5)	418.8	
		3-04-68	145.0(5)	414.0	
		4-08-68	145.0(5)	414.0	
		5-06-68	149.2(5)	409.8	
		6-03-68	153.0(5)	406.0	
		7-08-68	151.0(5)	408.0	
		8-05-68	149.5(5)	409.5	
		9-02-68	150.0(5)	409.0	
01N/14W-14F05S	545.9	10-10-67	133.3	412.6	1101
		11-13-67	133.8	412.1	
		12-05-67	133.5	412.4	
		1-10-68	132.9	413.0	
		2-14-68	131.9	414.0	
		3-05-68	133.1	412.8	
		4-15-68	133.8	412.1	
		5-13-68	134.3	411.6	
		6-11-68	134.6	411.3	
		7-02-68	134.8	411.1	
		8-13-68	135.6	410.3	
		9-03-68	135.0	410.9	
01N/14W-15P02S	552.9	10-24-67	191.8	361.1	1200
		11-21-67	191.8	361.1	
		12-17-67	191.1	361.8	
		1-16-68	191.4	361.5	
		2-13-68	191.7	361.2	
		3-12-68	192.6	360.3	
		4-16-68	191.9	361.0	
		5-21-68	193.6	359.3	
01N/14W-16D01S	625.0	10-26-67	DRY		1200
		2-07-68	(0)		
		4-25-68	DRY		
		7-03-68	(0)		1101
01N/14W-16E01S	616.0	11-16-67	209.4	406.6	1200
		5-06-68	211.1	404.9	
01N/14W-16P04S	593.0	10-26-67	DRY		1200
		5-25-68	DRY		
01N/14W-17A01S	626.3	2-07-68	(0)		1200
		7-03-68	(0)		1101
01N/14W-17H01S	620.0	11-14-67	DRY		1101
01N/14W-18L02S	641.9	10-17-67	162.1	479.8	1200
		11-21-67	162.6	479.3	
		12-12-67	162.0	479.9	
		1-16-68	162.0	479.9	
		2-13-68	161.7	480.2	
		3-19-68	161.1	480.8	
		4-16-68	161.1	480.8	
		5-21-68	161.8	480.1	
		6-18-68	162.5	479.4	
01N/14W-19A05S	611.1	12-06-67	113.1	498.0	1200
		5-02-68	114.1	497.0	
01N/14W-19B03S	627.8	10-26-67	136.3	491.5	1200
		11-30-67	136.1	491.7	
		12-28-67	136.4	491.4	
		1-23-68	136.6	491.2	
		2-28-68	136.6	491.2	
		3-26-68	136.5	491.3	
		4-25-68	136.7	491.1	
		5-23-68	136.9	490.9	
		6-26-68	137.4	490.4	
		7-24-68	137.8	490.0	
		8-29-68	138.4	489.4	
		9-25-68	138.7	489.1	
01N/14W-19D01S	639.1	12-05-67	139.0	500.1	1200
		5-02-68	139.7	499.4	
01N/14W-20F02S	594.1	10-03-67	155.6	438.5	1200
		11-07-67	155.9	438.2	
		12-26-67	159.2	434.9	
		1-23-68	159.9	434.2	
		2-06-68	100.2	493.9	
		3-05-68	159.8	434.3	
		4-02-68	160.2	433.9	
		5-07-68	160.7	433.4	
		6-04-68	160.6	433.5	
		7-30-68	160.2	433.9	1101
		8-27-68	160.9	433.2	
		9-24-68	160.1	434.0	
01N/14W-22H03S	535.6	11-14-67	194.6	341.0	1101

SAN FERNANDO HYDRO SUBUNIT U-05.80
SAN FERNANDO HYDRO SUBAREA U-05.81

STATE WELL NUMBER	GROUND SURFACE ELEVATION IN FEET	DATE	GROUND SURFACE TO WATER SURFACE IN FEET	WATER SURFACE ELEVATION IN FEET	AGENCY SUPPLYING DATA
01N/14W-22H03S (CONT.)	535.6	4-16-68	195.5	340.1	1101
01N/14W-23A03S	480.6	10-26-67	(1)		1200
		11-30-67	(3)		
		11-30-67	39.9	440.7	
		12-28-67	40.4	440.2	
		1-23-68	40.7	439.9	
		2-28-68	41.6	439.0	
		3-26-68	42.0	438.6	
		3-27-68	(1)		
		4-25-68	(1)		
		4-25-68	40.2	440.4	
		5-23-68	(1)		
		5-23-68	40.6	440.0	
		6-27-68	(1)		
		7-24-68	41.6	439.0	
		7-25-68	(1)		
		8-28-68	(1)		
		8-29-68	41.9	438.7	
		9-25-68	(1)		
		9-25-68	42.1	438.5	
01N/14W-23L01S	486.0	10-24-67	102.2	383.8	1200
		11-14-67	95.2	390.8	
		12-19-67	99.4	386.6	
		1-16-68	93.4	392.6	
		2-13-68	DRY		
		3-19-68	DRY		
		4-16-68	DRY		
		5-14-68	DRY		
		6-18-68	DRY		
		7-23-68	101.2	384.8	
		8-20-68	93.7	392.3	
		9-17-68	103.0	383.0	
01N/14W-23M02S	514.0	10-26-67	171.4	342.6	1200
		11-30-67	163.6	350.4	
		12-28-67	166.9	347.1	
		1-23-68	162.0	352.0	
		2-28-68	170.2	343.8	
		3-26-68	172.9	341.1	
		4-25-68	175.2	338.8	
		5-23-68	176.2	337.8	
		6-26-68	177.1	336.9	
		7-24-68	177.4	336.6	
		8-29-68	173.9	340.1	
		9-25-68	172.2	341.8	
01N/14W-24E09S	477.5	10-24-67	198.5	279.0	1200
		11-21-67	195.6	281.9	
		12-26-67	195.8	281.7	
		1-16-68	195.7	281.8	
		2-13-68	197.7	279.8	
		3-19-68	DRY		
		4-16-68	211.8	265.7	
		5-14-68	212.2	265.3	
01N/14W-24H01S	461.0	10-24-67	220.1	240.9	1200
		11-21-67	218.0	243.0	
		12-26-67	210.6	250.4	
		1-16-68	210.2	250.8	
		2-13-68	210.9	250.1	
		3-12-68	211.1	249.9	
		4-16-68	218.6	242.4	
		5-21-68	223.0	238.0	
		6-18-68	223.7	237.3	
		7-16-68	223.5	237.5	
		8-20-68	221.5	239.5	
		9-10-68	224.7	236.3	
01N/14W-24H03S	462.1	10-26-67	218.0	244.1	1200
		11-30-67	213.4	248.7	
		12-28-67	208.7	253.4	
		1-24-68	211.0	251.1	
		2-28-68	208.8	253.3	
		3-27-68	212.8	249.3	
		4-25-68	(1)		
		5-23-68	(1)		
		6-27-68	(1)		
		7-25-68	(1)		
		8-28-68	(1)		
		9-25-68	(1)		
01N/14W-27E02S	526.0	10-26-67	36.5	489.5	1200
		11-14-67	36.6	489.4	1101
		4-15-68	35.8	490.2	
		4-25-68	35.7	490.3	1200
01N/14W-28B01S	544.3	10-26-67	(1)		1200
		11-30-67	(3)		
		12-28-67	(3)		
		1-24-68	(1)		
		2-28-68	(1)		
		3-26-68	(1)		
		4-25-68	135.9	408.4	
		5-23-68	(1)		
		6-26-68	(1)		

See page 113 for key to terms & abbreviations

TABLE C-1 (Cont.)

GROUND WATER LEVELS AT WELLS

L A SAN GABRIEL RIVER HYDRO UNIT U-05.00

SAN FERNANDO HYDRO SUBUNIT U-05.80

SAN FERNANDO HYDRO SUBAREA U-05.81

STATE WELL NUMBER	GROUND SURFACE ELEVATION IN FEET	DATE	GROUND SURFACE TO WATER SURFACE IN FEET	WATER SURFACE ELEVATION IN FEET	AGENCY SUPPLYING DATA
01N/14W-28B01S (CONT.)	544.3	8-29-68	174.6	369.7	1200
		9-25-68	175.0	369.3	
01N/14W-28R01S	768.0	11-13-67	100.3	667.7	1101
		4-15-68	100.3	667.7	
01N/15W-01K01S	732.4	12-07-67	224.5	507.9	1200
		7-03-68	(0)		
01N/15W-01P04S	719.0	12-07-67	211.7	507.3	1200
		5-02-68	(9)		
01N/15W-01Q02S	721.8	12-07-67	218.5	503.3	1200
		5-09-68	(1)		
01N/15W-01Q03S	720.5	12-07-67	221.7	498.8	1200
		7-03-68	(0)		
01N/15W-01Q04S	719.0	12-07-67	218.0	501.0	1200
		5-09-68	(1)		
01N/15W-02Q01S	712.0	12-06-67	(4)		1200
		5-02-68	(1)		
01N/15W-02R01S	724.0	12-07-67	199.8	524.2	1200
		5-02-68	(1)		
01N/15W-06N01S	742.9	10-17-67	139.4	603.5	1200
		11-16-67	138.9	604.0	
		12-13-67	138.7	604.2	
		1-17-68	139.2	603.7	
		2-14-68	138.0	604.9	
		3-14-68	137.9	605.0	
		4-23-68	137.9	605.0	
		5-15-68	138.3	604.6	
		6-20-68	139.2	603.7	
		7-19-68	140.0	602.9	
		8-15-68	140.8	602.1	
		9-27-68	142.1	600.8	
01N/15W-07E01S	724.8	10-17-67	94.2	630.6	1200
		11-16-67	94.9	629.9	
		12-13-67	94.0	630.8	
		1-17-68	94.0	630.8	
		2-14-68	94.0	630.8	
		3-14-68	94.1	630.7	
		4-23-68	94.9	629.9	
		5-15-68	95.8	629.0	
		6-20-68	97.0	627.8	
		7-19-68	98.1	626.7	
		8-15-68	98.7	626.1	
		9-27-68	101.6	623.2	
01N/15W-07F02S	718.2	11-16-67	102.9	615.3	1200
		4-23-68	104.4	613.8	
01N/15W-07Q01S	705.3	11-16-67	(3)		1200
01N/15W-08R01S	700.5	10-18-67	118.6	581.9	1200
		11-09-67	119.1	581.4	
		12-14-67	118.4	582.1	
		1-19-68	118.6	581.9	
		2-15-68	118.4	582.1	
		3-18-68	118.5	582.0	
		4-18-68	119.3	581.2	
		5-16-68	120.3	580.2	
		6-13-68	121.3	579.2	
		7-22-68	122.5	578.0	1101
		8-23-68	123.1	577.4	
		9-23-68	123.9	576.6	
01N/15W-09R02S	689.8	10-18-67	84.2	605.6	1200
		11-09-67	84.5	605.3	
		12-14-67	66.2	623.6	
		1-19-68	66.4	623.4	
		2-15-68	66.5	623.3	
		3-18-68	66.6	623.2	
		4-18-68	67.1	622.7	
		5-16-68	67.9	621.9	
		7-22-68	69.7	620.1	
		8-22-68	70.5	619.3	
		9-23-68	71.3	618.5	
01N/15W-10H02S	707.2	10-18-67	174.7	532.5	1200
		11-09-67	177.5	529.7	
		12-14-67	174.6	532.6	
		1-19-68	173.3	533.9	
		2-15-68	172.2	535.0	
		3-18-68	173.3	533.9	
		4-18-68	173.1	534.1	
		7-22-68	180.4	526.8	1101
		8-22-68	180.9	526.3	
		9-23-68	182.1	525.1	
01N/15W-11R04S	673.7	10-10-67	DRY		1101
		11-13-67	DRY		
		12-05-67	DRY		
		1-10-68	DRY		

SAN FERNANDO HYDRO SUBUNIT U-05.80

SAN FERNANDO HYDRO SUBAREA U-05.81

STATE WELL NUMBER	GROUND SURFACE ELEVATION IN FEET	DATE	GROUND SURFACE TO WATER SURFACE IN FEET	WATER SURFACE ELEVATION IN FEET	AGENCY SUPPLYING DATA
01N/15W-11R04S (CONT.)	673.7	2-14-68	DRY		1101
		3-05-68	DRY		
		4-15-68	DRY		
		5-13-68	DRY		
		6-11-68	DRY		
		7-02-68	DRY		
		8-13-68	DRY		
		9-03-68	DRY		
01N/15W-14E01S	671.1	12-05-67	132.4	538.7	1200
		5-02-68	135.1	536.0	
01N/15W-14J01S	668.1	10-24-67	147.8	520.3	1200
		11-21-67	148.1	520.0	
		12-12-67	145.7	522.4	
		1-16-68	144.7	523.4	
		2-20-68	143.4	524.7	
		3-19-68	144.6	523.5	
		4-02-68	143.7	524.4	
		5-07-68	147.7	520.4	
		6-11-68	150.7	517.4	
		7-16-68	153.8	514.3	
		8-20-68	153.1	515.0	
		9-17-68	154.6	513.5	
01N/15W-15A02S	679.3	10-18-67	143.4	535.9	1200
		11-09-67	146.2	533.1	
		12-14-67	142.5	536.8	
		1-19-68	142.4	536.9	
		2-15-68	141.1	538.2	
		3-18-68	143.0	536.3	
		4-18-68	142.7	536.6	
		5-16-68	146.4	532.9	
		8-22-68	150.3	529.0	
		9-23-68	151.0	528.3	
01N/15W-15R01S	658.9	4-16-68	DRY		1101
01N/15W-16H01S	677.9	12-05-67	(8)		1200
		5-02-68	117.5	560.4	
01N/15W-16H04S	678.2	12-05-67	117.9	560.3	1200
		5-02-68	118.7	559.5	
01N/15W-17N02S	688.0	11-14-67	DRY		1101
		5-13-68	DRY		
01N/15W-18N01S	722.9	10-17-67	13.0	709.9	1200
		11-16-67	12.9	710.0	
		12-13-67	12.3	710.6	
		1-17-68	12.4	710.5	
		2-14-68	12.3	710.6	
		3-14-68	12.1	710.8	
		4-25-68	12.4	710.5	
		5-15-68	12.5	710.4	
		6-20-68	12.6	710.3	
		7-19-68	12.8	710.1	
		8-15-68	12.8	710.1	
		9-26-68	12.9	710.0	
01N/15W-21A02S	659.3	10-18-67	88.8	570.5	1200
		11-09-67	89.6	569.7	
		12-14-67	88.0	571.3	
		1-19-68	88.1	571.2	
		2-15-68	87.6	571.7	
		3-18-68	87.5	571.8	
		4-18-68	88.0	571.3	
		5-16-68	88.6	570.7	
		6-13-68	89.6	569.7	
		7-22-68	91.6	567.7	
		8-22-68	91.2	568.1	
		9-23-68	91.8	567.5	
01N/15W-23A01S	652.4	12-05-67	130.2	522.2	1200
		5-02-68	129.4	523.0	
01N/15W-23D01S	651.9	6-11-68	108.5	543.4	1101
		7-02-68	109.3	542.6	
		8-13-68	110.4	541.5	
		9-03-68	110.7	541.2	
01N/15W-23J01S	631.9	12-05-67	13.9	618.0	1200
		5-02-68	15.2	616.7	
01N/15W-23J02S	632.0	12-05-67	47.0	585.0	1200
		1-02-68	47.6	584.4	
01N/15W-23L01S	636.0	12-05-67	40.9	595.1	1200
		5-02-68	43.4	592.6	
01N/16W-02Q01S	728.4	10-10-67	30.1	698.3	1101
		11-13-67	30.9	697.5	
		12-05-67	29.1	699.3	
		1-10-68	27.7	700.7	
		2-14-68	27.1	701.3	
		3-05-68	28.1	700.3	
		4-15-68	28.2	700.2	
		5-13-68	31.0	697.4	

See page 113 for key to terms & abbreviations

TABLE C-1 (Cont.)

GROUND WATER LEVELS AT WELLS

L A SAN GABRIEL RIVER HYDRO UNIT U-05.00

SAN FERNANDO HYDRO SUBUNIT U-05.80

SAN FERNANDO HYDRO SUBAREA U-05.81

STATE WELL NUMBER	GROUND SURFACE ELEVATION IN FEET	DATE	GROUND SURFACE TO WATER SURFACE IN FEET	WATER SURFACE ELEVATION IN FEET	AGENCY SUPPLYING DATA
01N/16W-02001S (CONT.)	728.4	7-02-68	32.3	696.1	1101
		8-13-68	33.3	695.1	
		9-03-68	33.7	694.7	
01N/16W-03B01S	739.1	10-10-67	13.3	725.8	1101
		11-13-67	13.6	725.5	
		12-05-67	12.6	726.5	
		1-10-68	12.1	727.0	
		2-14-68	11.9	727.2	
		3-05-68	11.8	727.3	
		4-15-68	11.8	727.3	
		5-13-68	12.1	727.0	
		6-11-68	12.5	726.6	
		7-02-68	12.9	726.2	
		8-13-68	13.7	725.4	
		9-03-68	13.9	725.2	
01N/16W-03D01S	753.0	10-19-67	7.3	745.7	1200
		11-15-67	7.2	745.8	
		12-14-67	5.6	747.4	
		1-18-68	5.4	747.6	
		2-15-68	5.4	747.6	
		3-20-68	5.2	747.8	
		4-17-68	5.5	747.5	
		5-15-68	5.8	747.2	
		6-19-68	6.3	746.7	
		7-18-68	6.8	746.2	
		8-15-68	7.2	745.8	
		9-26-68	7.6	745.4	
01N/16W-03E01S	1096.5	10-19-67	361.9	734.6	1200
		11-15-67	361.9	734.6	
		12-14-67	361.2	735.3	
		1-18-68	360.8	735.7	
		2-15-68	360.7	735.8	
		3-20-68	360.3	736.2	
		4-17-68	360.3	736.2	
		5-15-68	360.5	736.0	
		6-19-68	360.9	735.6	
		7-18-68	361.3	735.2	
		8-15-68	361.7	734.8	
		9-26-68	362.0	734.5	
01N/16W-03G02S	735.8	10-10-67	DRY		1101
		11-13-67	DRY		
		1-10-68	DRY		
		2-14-68	DRY		
		3-05-68	DRY		
		4-15-68	DRY		
01N/16W-03G03S	738.7	10-10-67	13.7	725.0	1101
		11-13-67	13.9	724.8	
		12-05-67	13.1	725.6	
		1-10-68	12.4	726.3	
		2-14-68	12.4	726.3	
		3-05-68	12.3	726.4	
		4-15-68	12.3	726.4	
		5-13-68	12.5	726.2	
01N/16W-03Q03S	736.2	10-20-67	25.5	710.7	1200
		11-17-67	25.5	710.7	
		12-13-67	23.6	712.6	
		1-17-68	23.0	713.2	
		2-14-68	22.7	713.5	
		3-14-68	22.4	713.8	
		4-23-68	(1)		
		5-16-68	(1)		
		6-20-68	(1)		
		7-23-68	(1)		
		8-15-68	(1)		
		9-26-68	(1)		
01N/16W-03R01S	732.0	10-19-67	31.2	700.8	1200
		11-16-67	31.4	700.6	
		12-13-67	30.1	701.9	
		1-17-68	29.8	702.2	
		2-14-68	29.4	702.6	
		3-14-68	29.1	702.9	
		4-23-68	33.8	698.2	
		5-15-68	35.2	696.8	
		8-15-68	37.6	694.4	
		9-25-68	38.0	694.0	
01N/16W-04D01S	771.5	10-19-67	DRY		1200
		11-15-67	8.8	762.7	
		12-15-67	7.3	764.2	
		1-18-68	7.4	764.1	
		2-15-68	7.3	764.2	
		3-20-68	6.7	764.8	
		4-17-68	7.0	764.5	
		5-15-68	7.4	764.1	
		6-19-68	8.0	763.5	
		7-18-68	8.4	763.1	
		8-15-68	DRY		
		9-27-68	DRY		
01N/16W-04E01S	778.0	11-15-67	DRY		1200
		12-15-67	DRY		

SAN FERNANDO HYDRO SUBUNIT U-05.80

SAN FERNANDO HYDRO SUBAREA U-05.81

STATE WELL NUMBER	GROUND SURFACE ELEVATION IN FEET	DATE	GROUND SURFACE TO WATER SURFACE IN FEET	WATER SURFACE ELEVATION IN FEET	AGENCY SUPPLYING DATA
01N/16W-04E01S (CONT.)	778.0	1-18-68	8.9	769.1	1200
		2-15-68	8.8	769.2	
		3-20-68	8.2	769.8	
		4-17-68	8.6	769.4	
		5-15-68	8.8	769.2	
		7-18-68	DRY		
		8-15-68	DRY		
		9-27-68	DRY		
01N/16W-04E02S	776.0	10-19-67	20.9	755.1	1200
		11-15-67	21.0	755.0	
		12-15-67	19.8	756.2	
		1-18-68	19.5	756.5	
		2-15-68	19.5	756.5	
		3-20-68	19.0	757.0	
		4-17-68	19.6	756.4	
		5-15-68	20.2	755.8	
		7-22-68	21.0	755.0	
		8-15-68	DRY		
		9-27-68	DRY		
01N/16W-04F01S	758.0	10-19-67	DRY		1200
		11-15-67	DRY		
		12-15-67	9.5	748.5	
		1-18-68	9.0	749.0	
		2-15-68	9.0	749.0	
		3-20-68	8.1	749.9	
		4-17-68	8.0	750.0	
		5-15-68	8.4	749.6	
		6-19-68	9.1	748.9	
		7-18-68	9.2	748.8	
		8-15-68	9.7	748.3	
		9-26-68	DRY		
01N/16W-04K01S	752.0	10-19-67	12.2	739.8	1200
		11-15-67	12.0	740.0	
		12-15-67	11.4	740.6	
		1-18-68	10.9	741.1	
		2-15-68	10.8	741.2	
		3-20-68	10.3	741.7	
		4-17-68	10.4	741.6	
		5-15-68	10.3	741.7	
		6-19-68	10.8	741.2	
		7-18-68	11.1	740.9	
		8-15-68	11.5	740.5	
		9-26-68	12.0	740.0	
01N/16W-04M01S	761.5	10-19-67	13.7	747.8	1200
		11-15-67	13.7	747.8	
		12-15-67	12.5	749.0	
		1-18-68	12.4	749.1	
		2-15-68	12.2	749.3	
		3-20-68	11.7	749.8	
		4-17-68	11.8	749.7	
		5-15-68	12.1	749.4	
		6-19-68	12.6	748.9	
		7-18-68	13.2	748.3	
		8-15-68	13.8	747.7	
		9-26-68	14.4	747.1	
01N/16W-04R01S	741.5	10-19-67	16.7	724.8	1200
		11-16-67	17.0	724.5	
		12-13-67	15.5	726.0	
		1-17-68	15.1	726.4	
		2-15-68	14.9	726.6	
		3-14-68	14.4	727.1	
		4-23-68	17.0	724.5	
		5-16-68	18.0	723.5	
		6-20-68	18.6	722.9	
		7-19-68	19.1	722.4	
		8-15-68	19.6	721.9	
		9-25-68	20.1	721.4	
01N/16W-05D01S	790.0	10-19-67	DRY		1200
		11-15-67	DRY		
		12-19-67	8.5	781.5	
		1-18-68	DRY		
		2-15-68	DRY		
		3-20-68	DRY		
		4-17-68	8.5	781.5	
		5-15-68	8.5	781.5	
		6-19-68	8.6	781.4	
		7-18-68	DRY		
		8-15-68	DRY		
		9-27-68	DRY		
01N/16W-05E01S	784.0	10-19-67	9.0	775.0	1200
		11-15-67	8.8	775.2	
		12-19-67	7.1	776.9	
		1-18-68	7.2	776.8	
		2-15-68	7.1	776.9	
		3-20-68	6.6	777.4	
		4-17-68	6.9	777.1	
		5-15-68	7.3	776.7	
		6-19-68	7.7	776.3	
		7-18-68	8.1	775.9	
		8-15-68	8.6	775.4	
		9-27-68	9.0	775.0	

See page 113 for key to terms & abbreviations

TABLE C-1 (Cont.)

GROUND WATER LEVELS AT WELLS

L A SAN GABRIEL RIVER HYDRO UNIT U-05.00

SAN FERNANDO HYDRO SUBUNIT U-05.80

SAN FERNANDO HYDRO SUBAREA U-05.81

STATE WELL NUMBER	GROUND SURFACE ELEVATION IN FEET	DATE	GROUND SURFACE TO WATER SURFACE IN FEET	WATER SURFACE ELEVATION IN FEET	AGENCY SUPPLYING DATA
01N/16W-05F02S	781.5	10-19-67	DRY		1200
		11-15-67	DRY		
		12-19-67	8.2	773.3	
		1-18-68	8.6	772.9	
		2-15-68	8.4	773.1	
		3-20-68	8.0	773.5	
		4-17-68	8.4	773.1	
		5-15-68	8.8	772.7	
		6-19-68	DRY		
		7-18-68	DRY		
		8-15-68	DRY		
		9-27-68	DRY		
01N/16W-05K01S	772.0	10-19-67	18.2	753.8	1200
		11-15-67	18.2	753.8	
		12-19-67	16.9	755.1	
		1-18-68	16.7	755.3	
		2-15-68	16.5	755.5	
		3-20-68	16.1	755.9	
		4-17-68	15.9	756.1	
		5-15-68	16.2	755.8	
		6-19-68	16.8	755.2	
		7-18-68	17.4	754.6	
		8-15-68	18.0	754.0	
		9-27-68	18.5	753.5	
01N/16W-05M01S	780.0	10-19-67	15.2	764.8	1200
		11-15-67	15.2	764.8	
		12-19-67	13.7	766.3	
		1-18-68	13.7	766.3	
		2-15-68	13.6	766.4	
		3-20-68	13.2	766.8	
		4-17-68	13.3	766.7	
		5-15-68	13.6	766.4	
		6-19-68	14.2	765.8	
		7-18-68	14.6	765.4	
		8-15-68	15.0	765.0	
		9-27-68	15.6	764.4	
01N/16W-05Q02S	769.9	11-15-67	19.2	750.7	1200
		4-23-68	18.2	751.7	
01N/16W-06G02S	788.7	10-10-67	16.7	772.0	1101
		11-15-67	16.9	771.8	
		12-05-67	16.1	772.6	
		1-10-68	15.7	773.0	
		2-14-68	15.7	773.0	
		3-05-68	15.5	773.2	
		4-15-68	15.3	773.4	
		5-13-68	16.7	772.0	
		6-11-68	17.6	771.1	
		7-02-68	17.7	771.0	
		8-13-68	18.0	770.7	
		9-03-68	18.3	770.4	
		9-03-68	18.3	770.4	
01N/16W-06K05S	786.8	4-15-68	DRY		1101
01N/16W-09D01S	758.0	10-19-67	17.8	740.2	1200
		11-15-67	17.8	740.2	
		11-15-67	17.8	740.2	
		12-13-67	17.4	740.6	
		1-17-68	17.3	740.7	
		2-15-68	17.3	740.7	
		3-14-68	17.1	740.9	
		4-23-68	17.1	740.9	
		5-16-68	17.4	740.6	
		6-19-68	17.5	740.5	
		7-18-68	17.8	740.2	
		8-15-68	18.0	740.0	
		9-25-68	18.3	739.7	
01N/16W-09G01S	752.0	11-14-67	DRY		1101
		4-15-68	DRY		
01N/16W-11D02S	727.0	11-14-67	27.9	699.1	1101
		4-16-68	28.6	698.4	
01N/16W-11L02S	728.0	11-14-67	DRY		1101
		4-16-68	DRY		
01N/16W-15K01S	813.1	10-17-67	25.1	788.0	1200
		11-16-67	25.4	787.7	
		12-13-67	25.5	787.6	
		1-17-68	26.0	787.1	
		2-14-68	26.2	786.9	
		3-14-68	26.3	786.8	
		4-23-68	26.6	786.5	
		5-15-68	26.9	786.2	
		6-20-68	27.0	786.1	
		7-19-68	27.2	785.9	
		8-15-68	27.5	785.6	
		9-25-68	27.9	785.2	
01N/16W-16G05S	788.5	10-19-67	13.4	775.1	1200
		11-15-67	13.4	775.1	
		12-19-67	12.0	776.5	

SAN FERNANDO HYDRO SUBUNIT U-05.80

SAN FERNANDO HYDRO SUBAREA U-05.81

STATE WELL NUMBER	GROUND SURFACE ELEVATION IN FEET	DATE	GROUND SURFACE TO WATER SURFACE IN FEET	WATER SURFACE ELEVATION IN FEET	AGENCY SUPPLYING DATA
01N/16W-16G05S (CONT.)	788.5	1-17-68	14.2	774.3	1200
		2-15-68	11.9	776.6	
		3-20-68	11.5	777.0	
		4-17-68	11.4	777.1	
		5-15-68	11.8	776.7	
		6-19-68	12.4	776.1	
		7-18-68	12.4	776.1	
		8-15-68	12.5	776.0	
		9-27-68	12.6	775.9	
01N/16W-18F01S	867.0	10-19-67	14.5	852.5	1200
		11-15-67	14.5	852.5	
		12-13-67	14.0	853.0	
		1-17-68	14.0	853.0	
		2-15-68	14.0	853.0	
		3-14-68	13.8	853.2	
		4-23-68	13.9	853.1	
		5-16-68	13.8	853.2	
		6-19-68	13.9	853.1	
		7-19-68	13.8	853.2	
		8-15-68	13.8	853.2	
		9-25-68	13.9	853.1	
01N/17W-03N03S	898.0	11-15-67	45.0	853.0	1101
		4-15-68	43.2	854.8	
01N/17W-03P01S	870.0	11-15-67	26.7	843.3	1101
		4-15-68	26.2	843.8	
01N/17W-11F06S	842.0	11-15-67	24.7	817.3	1101
01N/17W-11G04S	833.0	11-15-67	23.8	809.2	1101
		4-15-68	23.3	809.7	
01N/17W-12N01S	844.6	10-25-67	(7)		1200
		11-01-67	(7)		
		12-01-67	(7)		
		1-02-68	(7)		
		2-01-68	(7)		
		3-01-68	(7)		
		4-01-68	(7)		
		5-01-68	(7)		
		6-01-68	(7)		1101
		7-01-68	(7)		
01N/17W-13L01S	871.8	11-13-67	14.0	857.8	1101
		5-13-68	11.0	860.8	
02N/14W-18N01S	940.0	10-02-67	170.0	770.0	1101
		11-06-67	195.3	744.7	
		11-22-67	194.5	745.5	
		11-28-67	179.8(3)	760.2	
		12-04-67	122.3	817.7	
		12-13-67	126.1	813.9	
		12-20-67	140.4	799.6	
		12-26-67	149.3	790.7	
		1-02-68	157.6	782.4	
		1-17-68	145.8	794.2	
		1-24-68	151.7	788.3	
		1-31-68	159.7	780.3	
		2-07-68	166.6	773.4	
		2-14-68	172.4	767.6	
		2-28-68	181.6	758.4	
		3-04-68	184.2	755.8	
		4-09-68	184.1	755.9	
		4-17-68	187.9	752.1	
		5-01-68	185.1	754.9	
		5-08-68	187.7	752.3	
02N/14W-18N06S	940.0	11-06-67	116.7	823.3	1101
		11-22-67	DRY		
		11-28-67	6.7	933.3	
		12-04-67	9.9	930.1	
		12-13-67	73.8	866.2	
		12-20-67	92.0	848.0	
		12-26-67	92.2	847.8	
		1-02-68	98.0	842.0	
		1-17-68	56.9	883.1	
		1-24-68	86.0	854.0	
		2-07-68	96.8	843.2	
		2-28-68	114.6	825.4	
		3-04-68	116.3	823.7	
		4-09-68	98.3	841.7	
		5-01-68	65.5	874.5	
02N/14W-19H01S	770.0	10-17-67	44.3	725.7	1200
		11-21-67	49.5	720.5	
		12-26-67	46.6	723.4	
		1-23-68	46.2	723.8	
		2-20-68	47.3	722.7	
		3-15-68	51.4	718.6	
		4-23-68	54.4	715.6	
		5-21-68	55.5	714.5	
02N/14W-19M02S	906.1	10-20-67	214.3	691.8	1200
		11-16-67	219.3	686.8	
		12-28-67	205.2	700.9	
		1-18-68	210.1	696.0	

See page 113 for key to terms & abbreviations

TABLE C-1 (Cont.)

GROUND WATER LEVELS AT WELLS

L A SAN GABRIEL RIVER HYDRO UNIT U-05.00

SAN FERNANDO HYDRO SUBUNIT U-05.80

SAN FERNANDO HYDRO SUBAREA U-05.81

STATE WELL NUMBER	GROUND SURFACE ELEVATION IN FEET	DATE	GROUND SURFACE TO WATER SURFACE IN FEET	WATER SURFACE ELEVATION IN FEET	AGENCY SUPPLYING DATA
02N/14W-19M02S (CONT.)	906.1	2-16-68	212.4	693.7	1200
		3-15-68	217.7	688.4	
		5-22-68	220.1	686.0	
02N/14W-19Q01S	782.4	2-05-68	86.4(5)	696.0	1101
		2-12-68	86.4(5)	696.0	
		2-19-68	90.4(5)	692.0	
		3-11-68	88.4(5)	694.0	
		3-18-68	88.4(5)	694.0	
		3-18-68	88.4(5)	694.0	
		3-25-68	88.4(5)	694.0	
		4-01-68	88.4(5)	694.0	
02N/14W-22P01S	1062.6	10-20-67	63.2	999.4	1200
		11-09-67	65.3	997.3	
		12-14-67	68.2	994.4	
		1-15-68	70.0	992.6	
		2-16-68	71.1	991.5	
		3-21-68	71.7	990.9	
		4-18-68	71.8	990.8	
		5-17-68	71.4	991.2	
02N/14W-30A01S	890.0	10-01-67	210.5	679.5	1101
		11-05-67	210.4	679.6	
		11-26-67	210.3	679.7	
		12-17-67	211.3	678.7	
		1-07-68	210.5	679.5	
		2-04-68	209.9	680.1	
		3-03-68	210.1	679.9	
		4-07-68	211.8	678.2	
		5-05-68	213.7	676.3	
02N/14W-30A03S	881.5	10-01-67	225.3	656.2	1101
		11-05-67	215.2	666.3	
		11-26-67	216.8	664.7	
		12-17-67	214.9	666.6	
		2-04-68	218.0	663.5	
		3-03-68	214.4	667.1	
		4-07-68	220.9	660.6	
		5-05-68	225.3	656.2	
02N/15W-09G02S	1001.0	10-02-67	307.5(3)	693.5	1101
		11-06-67	309.1	691.9	
		12-04-67	309.1	691.9	
		1-03-68	308.9	692.1	
		2-05-68	307.7(3)	693.3	
		3-04-68	307.5(3)	693.5	
		4-08-68	309.9	691.1	
		5-06-68	310.0	691.0	
		6-03-68	310.0	691.0	
		7-09-68	310.4	690.6	
		8-06-68	310.5(3)	690.5	
		9-03-68	312.5	688.5	
02N/15W-15L02S	937.1	10-03-67	138.7	798.4	1101
		11-06-67	214.5	722.6	
		11-27-67	279.5	657.6	
		12-04-67	287.8	649.3	
		1-02-68	309.5	627.6	
		4-08-68	345.8	591.3	
02N/15W-16J01S	920.5	10-03-67	180.8	739.7	1101
		11-06-67	190.6	729.9	
		11-27-67	206.0	714.5	
		12-04-67	186.0	734.5	
		2-05-68	184.6	735.9	
		3-04-68	204.7	715.8	
		3-04-68	204.7	715.8	
		4-08-68	216.5	704.0	
		5-06-68	201.9	718.6	
		6-03-68	213.3	707.2	
		7-09-68	221.7	698.8	
		8-06-68	222.8	697.7	
		9-03-68	(7)		
02N/15W-16J02S	913.4	11-27-67	57.5	855.9	1101
		12-04-67	58.9	854.5	
02N/15W-16J03S	914.5	11-27-67	19.2	895.3	1101
		12-04-67	31.5	883.0	
02N/15W-16R01S	902.0	10-03-67	177.5	724.5	1101
		11-06-67	233.0	669.0	
		11-27-67	209.3	692.7	
		12-04-67	172.9	729.1	
		1-02-68	158.5	743.5	
		2-05-68	179.2	722.8	
		3-04-68	237.0	665.0	
		4-08-68	165.5	736.5	
		5-06-68	170.8	731.2	
		6-03-68	228.6	673.4	
		7-09-68	241.4(3)	660.6	
		8-06-68	246.0	656.0	
		9-03-68	249.9	652.1	
02N/15W-16R02S	902.0	11-27-67	DRY		4412
		12-04-67	DRY		
		1-02-68	DRY		

SAN FERNANDO HYDRO SUBUNIT U-05.80

SAN FERNANDO HYDRO SUBAREA U-05.81

STATE WELL NUMBER	GROUND SURFACE ELEVATION IN FEET	DATE	GROUND SURFACE TO WATER SURFACE IN FEET	WATER SURFACE ELEVATION IN FEET	AGENCY SUPPLYING DATA
02N/15W-19K01S	890.5	10-25-67	335.2	555.3	1200
		11-16-67	326.1	564.4	
		12-28-67	328.2	562.3	
		1-18-68	323.5	567.0	
		2-16-68	324.0	566.5	
		3-15-68	326.9	563.6	
		4-22-68	329.5	561.0	
		5-24-68	332.1	558.4	
02N/15W-21D01S	878.6	10-01-67	(7)		1101
		2-05-68	(7)		
		7-03-68	(0)		1200
02N/15W-22A01S	908.5	10-03-67	347.9(3)	560.6	1101
		11-07-67	344.9(3)	563.6	
		12-04-67	347.9(3)	560.6	
		1-02-68	349.9(3)	558.6	
		2-05-68	348.9(3)	559.6	
		3-04-68	349.9(3)	558.6	
		4-08-68	345.9(3)	562.6	
		5-06-68	347.9(3)	560.6	
02N/15W-24H01S	917.7	10-20-67	201.1	716.6	1200
		11-16-67	206.9	710.8	
		11-28-67	219.9	697.8	1101
		12-26-67	188.7	729.0	
		12-28-67	186.1	731.6	1200
		1-11-68	208.1	709.6	1101
		1-17-68	205.5	712.2	
		1-18-68	194.6	723.1	1200
		2-16-68	198.3	719.4	
		3-04-68	211.1	706.6	1101
		3-15-68	203.8	713.9	1200
		4-22-68	207.6	710.1	
02N/15W-24J01S	901.0	11-07-67	326.2	574.8	1101
		12-04-67	322.2	578.8	
		1-11-68	317.2	583.8	
		1-17-68	319.0	582.0	
		4-08-68	330.2	570.8	
02N/15W-25G01S	858.7	10-20-67	303.8	554.9	1200
		11-16-67	305.7	553.0	
		12-28-67	314.4	544.3	
		1-19-68	306.7	552.0	
		2-16-68	306.5	552.2	
		3-15-68	306.1	552.6	
		4-22-68	308.2	550.5	
		5-24-68	310.1	548.6	
02N/15W-25L01S	831.9	10-20-67	287.4	544.5	1200
		11-16-67	288.7	543.2	
		12-28-67	289.5	542.4	
		1-19-68	289.3	542.6	
		2-16-68	289.1	542.8	
		3-15-68	288.9	543.0	
		4-23-68	289.9	542.0	
		5-24-68	291.5	540.4	
02N/15W-25P01S	817.0	10-24-67	278.9	538.1	1200
		11-21-67	279.7	537.3	
		12-19-67	279.9	537.1	
		1-16-68	279.6	537.4	
		2-20-68	279.0	538.0	
		3-19-68	279.4	537.6	
		4-02-68	279.2	537.8	
		5-02-68	280.1	536.9	
02N/15W-26H01S	831.9	11-07-67	280.3	551.6	1101
		12-04-67	(9)		
		4-08-68	280.3	551.6	
02N/15W-26P02S	794.5	10-03-67	250.0	544.5	1101
		10-03-67	250.0	544.5	
		11-07-67	249.7	544.8	
		12-04-67	247.7(3)	546.8	
		1-02-68	250.2	544.3	
		2-05-68	249.8	544.7	
		3-04-68	249.7	544.8	
		4-08-68	246.4(3)	548.1	
		5-01-68	245.7(3)	548.8	
02N/15W-27J01S	820.2	10-23-67	268.2	552.0	1200
		11-16-67	265.6	554.6	
		12-15-67	267.4	552.8	
		1-18-68	267.9	552.3	
		2-15-68	267.5	552.7	
		3-14-68	267.6	552.6	
		4-25-68	268.5	551.7	
		5-24-68	270.3	549.9	
02N/15W-28C01S	837.2	10-03-67	244.7	592.5	1101
		11-06-67	245.3	591.9	
		12-04-67	245.6	591.6	
		1-02-68	245.4	591.8	
		2-05-68	245.9	591.3	
		3-04-68	245.9	591.3	

See page 113 for key to terms & abbreviations

TABLE C-1 (Cont.)

GROUND WATER LEVELS AT WELLS

L A SAN GABRIEL RIVER HYDRO UNIT U-05.00

SAN FERNANDO HYDRO SUBUNIT U-05.80

SAN FERNANDO HYDRO SUBAREA U-05.81

STATE WELL NUMBER	GROUND SURFACE ELEVATION IN FEET	DATE	GROUND SURFACE TO WATER SURFACE IN FEET	WATER SURFACE ELEVATION IN FEET	AGENCY SUPPLYING DATA
02N/15W-28C01S (CONT.)	837.2	4-08-68	245.7	591.5	1101
		5-01-68	245.6	591.6	
		6-03-68	245.6	591.6	
		7-09-68	249.3	587.9	
		8-06-68	245.7	591.5	
		9-03-68	245.8	591.4	
02N/15W-28P01S	805.0	10-03-67	219.5	585.5	1101
		11-07-67	219.8	585.2	
		12-04-67	219.7	585.3	
		2-05-68	219.6	585.4	
		3-04-68	220.3	584.7	
		4-08-68	220.4	584.6	
		5-01-68	220.2(3)	584.8	
		7-09-68	220.9	584.1	
		8-06-68	221.1	583.9	
		9-03-68	221.2	583.8	
02N/16W-07Q01S	1017.0	11-14-67	45.9	971.1	1101
		4-25-68	46.6	970.4	
02N/16W-20R01S	867.1	10-10-67	66.2	800.9	1101
		11-13-67	66.2	800.9	
		12-05-67	66.1	801.0	
		1-10-68	66.1	801.0	
		2-14-68	66.0	801.1	
		3-05-68	66.1	801.0	
		4-15-68	66.4	800.7	
		5-13-68	66.4	800.7	
		6-11-68	66.8	800.3	
		7-02-68	66.9	800.2	
		8-13-68	67.1	800.0	
		9-03-68	66.9	800.2	
02N/16W-21L01S	870.0	11-15-67	69.0	801.0	1200
		4-18-68	69.9	800.1	
02N/16W-21P02S	773.7	10-20-67	(1)		1200
		11-17-67	(1)		
		12-13-67	FLOW		
		1-17-68	FLOW		
		2-14-68	FLOW		
		3-14-68	FLOW		
		4-25-68	(1)		
		5-17-68	(1)		
		6-20-68	(1)		
		7-19-68	(1)		
		8-15-68	(1)		
		9-26-68	(1)		
02N/16W-22K01S	851.4	10-19-67	48.9	802.5	1200
		11-15-67	49.0	802.4	
		12-13-67	49.0	802.4	
		1-17-68	48.7	802.7	
		2-15-68	48.7	802.7	
		3-20-68	48.7	802.7	
		4-18-68	48.8	802.6	
		5-16-68	49.2	802.2	
		7-19-68	49.3	802.1	
		8-15-68	49.3	802.1	
		9-25-68	49.5	801.9	
02N/16W-25P01S	781.0	10-17-67	68.1	712.9	1200
		11-16-67	68.3	712.7	
		12-13-67	68.1	712.9	
		1-17-68	68.4	712.6	
		2-14-68	68.5	712.5	
		3-14-68	68.6	712.4	
		4-24-68	68.6	712.4	
		5-15-68	68.7	712.3	
		8-15-68	68.9	712.1	
		9-27-68	69.1	711.9	
02N/16W-27F01S	793.4	10-10-67	14.0	779.4	1101
		11-13-67	14.3	779.1	
		12-05-67	13.1	780.3	
		1-10-68	12.5	780.9	
		2-14-68	12.3	781.1	
		3-05-68	12.2	781.2	
		4-15-68	13.1	780.3	
		5-13-68	13.2	780.2	
		6-11-68	13.1	780.3	
		7-02-68	13.2	780.2	
		8-13-68	13.2	780.2	
		9-03-68	13.3	780.1	
02N/16W-27F02S	801.0	10-20-67	(1)		1200
		11-17-67	(1)		
		12-13-67	16.9	784.1	
		1-17-68	16.2	784.8	
		2-14-68	15.9	785.1	
		3-14-68	15.5	785.5	
		4-25-68	(1)		
		5-17-68	(1)		
		6-20-68	17.5	783.5	
		7-19-68	17.5	783.5	
		8-15-68	17.5	783.5	
		9-26-68	17.8	783.2	

SAN FERNANDO HYDRO SUBUNIT U-05.80

SAN FERNANDO HYDRO SUBAREA U-05.81

STATE WELL NUMBER	GROUND SURFACE ELEVATION IN FEET	DATE	GROUND SURFACE TO WATER SURFACE IN FEET	WATER SURFACE ELEVATION IN FEET	AGENCY SUPPLYING DATA
02N/16W-27F04S	792.0	10-10-67	13.7	778.3	1101
		11-13-67	13.9	778.1	
		12-05-67	12.7	779.3	
		1-10-68	12.2	779.8	
		2-14-68	10.9	781.1	
		3-05-68	10.9	781.1	
		4-15-68	12.5	779.5	
		5-13-68	13.0	779.0	
02N/16W-27H01S	804.1	11-15-67	(7)		1101
		3-14-68	18.1	786.0	
		4-16-68	19.3	784.8	
02N/16W-27K01S	790.9	11-15-67	14.7	776.2	1101
		4-16-68	14.0	776.9	
02N/16W-27L01S	783.3	10-19-67	7.5	775.8	1200
		11-15-67	7.4	775.9	
		12-14-67	7.2	776.1	
		1-18-68	6.8	776.5	
		2-15-68	6.7	776.6	
		3-20-68	6.5	776.8	
		4-17-68	6.5	776.8	
		5-15-68	6.6	776.7	
		6-19-68	6.8	776.5	
		7-18-68	6.9	776.4	
		8-15-68	7.0	776.3	
		9-26-68	7.4	775.9	
02N/16W-27P03S	773.3	10-10-67	11.2	762.1	1101
		11-13-67	11.2	762.1	
		12-05-67	10.5	762.8	
		1-10-68	10.4	762.9	
		2-14-68	10.4	762.9	
		3-05-68	10.0	763.3	
		4-15-68	10.4	762.9	
		5-13-68	10.6	762.7	
		6-11-68	10.8	762.5	
		7-02-68	11.0	762.3	
		8-13-68	11.2	762.1	
		9-03-68	11.4	761.9	
02N/16W-27P04S	769.9	10-10-67	10.7(2)	759.2	1101
		11-13-67	10.8(2)	759.1	
		12-05-67	3.7	766.2	
		1-10-68	9.5	760.4	
		2-14-68	9.6	760.3	
		3-05-68	10.1	759.8	
		4-15-68	10.0	759.9	
		5-13-68	10.1	759.8	
02N/16W-27P05S	771.5	10-10-67	11.2	760.3	1101
		11-13-67	11.3	760.2	
		12-05-67	10.6	760.9	
		1-10-68	10.5	761.0	
		2-14-68	10.4	761.1	
		3-05-68	10.4	761.1	
		4-15-68	10.5	761.0	
		5-13-68	10.5	761.0	
02N/16W-28B02S	830.9	11-15-67	32.6	798.3	1200
		4-18-68	32.8	798.1	
02N/16W-28J02S	796.0	10-19-67	13.5	782.5	1200
		12-14-67	13.0	783.0	
		1-18-68	12.5	783.5	
		2-15-68	12.4	783.6	
		3-20-68	12.0	784.0	
		4-17-68	11.9	784.1	
		5-17-68	12.1	783.9	
		6-19-68	12.2	783.8	
		7-18-68	12.4	783.6	
		8-15-68	13.4	782.6	
		9-26-68	13.5	782.5	
02N/16W-29M01S	846.0	10-19-67	47.5	798.5	1200
		11-15-67	48.3	797.7	
		12-13-67	48.0	798.0	
		1-17-68	48.1	797.9	
		2-15-68	48.0	798.0	
		3-20-68	47.8	798.2	
		4-18-68	48.1	797.9	
		5-16-68	48.2	797.8	
		7-19-68	44.9	801.1	
		8-15-68	45.4	800.6	
		9-26-68	46.6	799.4	
02N/16W-30H02S	859.0	10-19-67	56.6	802.4	1200
		11-15-67	56.7	802.3	
		12-13-67	56.6	802.4	
		1-17-68	56.6	802.4	
		2-15-68	56.5	802.5	
		3-20-68	56.4	802.6	
		4-18-68	56.6	802.4	
		5-16-68	56.8	802.2	
		6-20-68	56.9	802.1	
		7-19-68	56.5	802.5	

See page 113 for key to terms & abbreviations

TABLE C-1 (Cont.)

GROUND WATER LEVELS AT WELLS

L A SAN GABRIEL RIVER HYDRO UNIT U-05.00

SAN FERNANDO HYDRO SUBUNIT U-05.80

SAN FERNANDO HYDRO SUBAREA U-05.81

STATE WELL NUMBER	GROUND SURFACE ELEVATION IN FEET	DATE	GROUND SURFACE TO WATER SURFACE IN FEET	WATER SURFACE ELEVATION IN FEET	AGENCY SUPPLYING DATA
02N/16W-30H02S (CONT.)	859.0	8-15-68	56.6	802.4	1200
		9-26-68	56.9	802.1	
02N/16W-32F01S	805.0	10-19-67	DRY		1200
		11-15-67	DRY		
		12-15-67	DRY		
		1-18-68	DRY		
		2-15-68	DRY		
		3-20-68	DRY		
		4-17-68	18.0	787.0	
		5-15-68	18.0	787.0	
		6-19-68	DRY		
		7-18-68	DRY		
		8-15-68	DRY		
		9-26-68	DRY		
02N/16W-32H01S	799.5	10-19-67	18.0	781.5	1200
		11-15-67	18.1	781.4	
		12-15-67	17.4	782.1	
		1-18-68	17.1	782.4	
		2-15-68	16.9	782.6	
		3-20-68	16.6	782.9	
		4-17-68	15.7	783.8	
		5-15-68	15.8	783.7	
		6-19-68	16.4	783.1	
		7-18-68	16.8	782.7	
		8-15-68	17.8	781.7	
		9-26-68	18.3	781.2	
02N/16W-32N01S	799.0	10-19-67	13.7	785.3	1200
		11-15-67	13.6	785.4	
		12-19-67	12.6	786.4	
		1-18-68	12.5	786.5	
		2-15-68	12.4	786.6	
		3-20-68	12.0	787.0	
		4-17-68	11.9	787.1	
		5-15-68	12.0	787.0	
		6-19-68	12.5	786.5	
		7-18-68	13.0	786.0	
		8-15-68	13.4	785.6	
		9-27-68	13.9	785.1	
02N/16W-32P01S	793.8	10-19-67	13.8	780.0	1200
		11-15-67	14.0	779.8	
		12-19-67	12.9	780.9	
		1-18-68	12.6	781.2	
		2-15-68	12.6	781.2	
		3-20-68	12.2	781.6	
		4-17-68	12.2	781.6	
		5-15-68	12.4	781.4	
		6-19-68	12.8	781.0	
		7-18-68	13.4	780.4	
		8-15-68	13.8	780.0	
		9-27-68	14.4	779.4	
02N/16W-33G06S	776.9	10-19-67	DRY		1200
		11-15-67	DRY		
		12-15-67	DRY		
		1-18-68	7.4	769.5	
		2-15-68	DRY		
		3-20-68	DRY		
		4-17-68	DRY		
		5-15-68	DRY		
		6-19-68	DRY		
02N/16W-33G07S	785.0	10-19-67	14.7	770.3	1200
		11-15-67	14.7	770.3	
		12-15-67	14.3	770.7	
		1-18-68	13.6	771.4	
		2-15-68	13.5	771.5	
		3-20-68	13.0	772.0	
		4-17-68	12.9	772.1	
		5-15-68	12.7	772.3	
		6-19-68	12.9	772.1	
		7-18-68	13.2	771.8	
		8-15-68	14.5	770.5	
		9-26-68	15.2	769.8	
02N/16W-33H01S	772.5	10-19-67	DRY		1200
		11-15-67	DRY		
		12-15-67	8.9	763.6	
		1-18-68	8.6	763.9	
		2-15-68	8.5	764.0	
		3-20-68	8.0	764.5	
		4-17-68	8.2	764.3	
		5-18-68	8.7	763.8	
		6-19-68	9.2	763.3	
		7-18-68	DRY		
		8-15-68	DRY		
		9-26-68	DRY		
02N/16W-33Q01S	770.0	10-19-67	10.4	759.6	1200
		11-15-67	10.5	759.5	
		12-15-67	9.8	760.2	
		1-18-68	9.5	760.5	
		2-15-68	9.1	760.9	
		3-20-68	8.6	761.4	
		4-17-68	8.3	761.7	

SAN FERNANDO HYDRO SUBUNIT U-05.80

SAN FERNANDO HYDRO SUBAREA U-05.81

STATE WELL NUMBER	GROUND SURFACE ELEVATION IN FEET	DATE	GROUND SURFACE TO WATER SURFACE IN FEET	WATER SURFACE ELEVATION IN FEET	AGENCY SUPPLYING DATA
02N/16W-33Q01S (CONT.)	770.0	5-15-68	8.5	761.5	1200
		6-19-68	8.9	761.1	
		7-18-68	9.4	760.6	
		8-15-68	10.1	759.9	
		9-26-68	11.0	759.0	
02N/16W-34D01S	772.2	10-19-67	7.8	764.4	1200
		11-15-67	7.8	764.4	
		12-15-67	7.6	764.6	
		1-17-68	7.4	764.8	
		2-15-68	7.4	764.8	
		3-20-68	7.3	764.9	
		4-17-68	7.4	764.8	
		5-15-68	7.4	764.8	
		6-19-68	8.0	764.2	
		7-18-68	8.0	764.2	
		8-15-68	7.9	764.3	
		9-26-68	8.3	763.9	
02N/16W-34E01S	1237.0	10-19-67	DRY		1200
		11-15-67	DRY		
		12-15-67	(6)		1101
02N/16W-34G01S	758.0	11-15-67	(7)		1200
		4-11-68	(7)		
02N/16W-34G02S	764.0	10-20-67	(1)		1200
		11-15-67	(1)		
		12-13-67	FLOW		
		1-17-68	FLOW		
		2-14-68	FLOW		
		3-14-68	FLOW		
		4-25-68	(1)		
		5-16-68	(1)		
		6-20-68	(1)		
		7-23-68	(1)		
		8-15-68	(1)		
		9-26-68	(1)		
02N/16W-34K02S	750.0	10-20-67	(1)		1200
		12-13-67	5.1	744.9	
		1-17-68	3.0	747.0	
		2-14-68	FLOW		
		3-14-68	FLOW		
		4-25-68	(1)		
		5-16-68	(1)		
		6-20-68	(1)		
		7-23-68	(1)		
		8-15-68	(1)		
		9-26-68	(1)		
02N/16W-34N01S	755.0	10-19-67	11.0	744.0	1200
		11-15-67	11.1	743.9	
		12-14-67	11.0	744.0	
		1-18-68	10.8	744.2	
		2-15-68	10.8	744.2	
		3-20-68	10.7	744.3	
		4-17-68	10.6	744.4	
		5-15-68	10.5	744.5	
		6-19-68	10.6	744.4	
		7-18-68	10.8	744.2	
		8-15-68	11.0	744.0	
		9-26-68	11.3	743.7	
02N/17W-13A01S	970.5	11-13-67	7.9	962.6	1101
		4-15-68	5.4	965.1	
02N/17W-13D01S	1000.0	11-14-67	(1)		1101
02N/17W-13H02S	960.7	11-13-67	9.4	951.3	1101
		4-15-68	7.2	953.5	
02N/17W-13K01S	954.9	10-10-67	8.6	946.3	1101
		11-13-67	8.6	946.3	
		12-05-67	6.0	948.9	
		1-10-68	5.5	949.4	
		2-14-68	5.6	949.3	
		3-05-68	5.7	949.2	
		4-15-68	5.4	949.5	
		5-13-68	6.2	948.7	
		6-11-68	7.0	947.9	
		7-02-68	7.2	947.7	
		8-13-68	9.9	945.0	
		9-03-68	11.4	943.5	
02N/17W-13L02S	940.0	11-14-67	6.5	933.5	1101
		4-16-68	4.6	935.4	
02N/17W-14J01S	1066.0	11-14-67	53.1	1012.9	1101
		4-16-68	39.6	1026.4	
02N/17W-34P01S	959.2	11-15-67	29.7	929.5	1101
		4-15-68	27.6	931.6	
02N/17W-35J01S	825.6	10-10-67	16.1	809.5	1101
		11-13-67	16.0	809.6	
		12-05-67	15.6	810.0	
		1-10-68	15.4	810.2	

See page 113 for key to terms & abbreviations

TABLE C-1 (Cont.)

GROUND WATER LEVELS AT WELLS

L A SAN GABRIEL RIVER HYDRO UNIT U-05.00

SAN FERNANDO HYDRO SUBUNIT U-05.80

SAN FERNANDO HYDRO SUBAREA U-05.81

STATE WELL NUMBER	GROUND SURFACE ELEVATION IN FEET	DATE	GROUND SURFACE TO WATER SURFACE IN FEET	WATER SURFACE ELEVATION IN FEET	AGENCY SUPPLYING DATA
02N/17W-35J01S (CONT.)	825.6	2-14-68	15.1	810.5	1101
		3-05-68	15.4	810.2	
		4-15-68	15.3	810.3	
		5-13-68	15.4	810.2	
		8-13-68	16.5	809.1	
		9-03-68	16.6	809.0	
03N/15W-29C01S	1381.0	11-06-67	(7)		1101
		4-08-68	90.7	1290.3	
03N/15W-34K02S	1149.9	10-02-67	82.1	1067.8	1101
		10-18-67	82.2	1067.7	1200
		11-06-67	81.6	1068.3	1101
		11-09-67	82.0	1067.9	1200
		11-29-67	81.4	1068.5	
		12-04-67	81.4	1068.5	1101
		12-15-67	81.5	1068.4	1200
		1-18-68	81.0	1068.9	
		2-05-68	80.8	1069.1	1101
		2-15-68	81.1	1068.8	1200
		3-04-68	80.3	1069.6	1101
		3-14-68	80.7	1069.2	1200
		4-08-68	79.7	1070.2	1101
		4-25-68	80.2	1069.7	1200
		4-25-68	79.3	1070.6	
		5-06-68	80.5	1069.4	1101
03N/15W-34P01S	1130.3	11-07-67	74.5	1055.8	1101
		4-09-68	71.0	1059.3	
03N/15W-34P07S	1125.0	11-07-67	71.7	1053.3	1101
		4-09-68	66.8	1058.2	
03N/15W-34P10S	1133.0	10-02-67	84.0	1049.0	1101
		10-02-67	84.0	1049.0	
		1-03-68	71.8	1061.2	
		2-05-68	72.1	1060.9	
		3-04-68	71.1	1061.9	
		4-08-68	70.0	1063.0	
		5-06-68	71.6	1061.4	
		6-03-68	74.3	1058.7	
		7-09-68	76.7	1056.3	
		8-06-68	78.7	1054.3	
		9-03-68	80.0	1053.0	
03N/15W-35J02S	1204.0	1-17-68	18.7	1185.3	1101
		2-26-68	21.3	1182.7	
		5-01-68	31.2	1172.8	
03N/15W-35M01S	1209.4	1-17-68	33.2	1176.2	1101
		2-26-68	(7)		
		5-01-68	35.8	1173.6	
		5-15-68	32.5	1176.9	
03N/15W-36E01S	1229.6	10-02-67	16.4	1213.2	1101
		11-06-67	20.3	1209.3	
		12-04-67	20.5	1209.1	
		1-03-68	20.5	1209.1	
		1-17-68	19.7	1209.9	
		2-05-68	20.1	1209.5	
		2-26-68	20.2	1209.4	
		3-04-68	20.4	1209.2	
		4-09-68	20.7	1208.9	
		4-24-68	21.7	1207.9	
		5-01-68	20.4	1209.2	
		5-08-68	19.6	1210.0	
		5-15-68	20.0	1209.6	
		6-03-68	21.2	1208.4	
		6-12-68	21.7	1207.9	
		6-19-68	20.0	1209.6	
		6-26-68	18.8	1210.8	
		7-09-68	19.8	1209.8	
		8-06-68	22.6	1207.0	
		9-03-68	24.6	1205.0	

SYLMAR HYDRO SUBAREA U-05.82

STATE WELL NUMBER	GROUND SURFACE ELEVATION IN FEET	DATE	GROUND SURFACE TO WATER SURFACE IN FEET	WATER SURFACE ELEVATION IN FEET	AGENCY SUPPLYING DATA
02N/15W-04B09S	1145.0	10-18-67	(1)		1200
		11-09-67	(1)		
		12-15-67	(1)		
		2-15-68	(1)		
		3-14-68	(1)		
		4-25-68	(1)		
		5-17-68	(1)		
		6-14-68	(1)		
		7-18-68	(1)		
		8-16-68	(1)		
		9-24-68	(1)		
03N/15W-20R01S	1428.1	10-02-67	(1)		1101
		11-06-67	(1)		
		12-04-67	117.8	1310.3	
		1-03-68	111.7	1316.4	
		2-05-68	104.8	1323.3	
		3-04-68	106.2	1321.9	
		4-08-68	101.5	1326.6	

SAN FERNANDO HYDRO SUBUNIT U-05.80

SYLMAR HYDRO SUBAREA U-05.82

STATE WELL NUMBER	GROUND SURFACE ELEVATION IN FEET	DATE	GROUND SURFACE TO WATER SURFACE IN FEET	WATER SURFACE ELEVATION IN FEET	AGENCY SUPPLYING DATA
03N/15W-20R01S (CONT.)	1428.1	5-06-68	(1)		1101
		6-03-68	(1)		
		7-09-68	(1)		
		8-06-68	(1)		
		9-03-68	(1)		
03N/15W-20R02S	1421.8	11-06-67	(1)		1101
		12-04-67	93.0	1328.8	
		4-08-68	87.4	1334.4	
03N/15W-21Q01S	1417.0	11-06-67	159.9	1257.1	1101
		4-08-68	DRY		
03N/15W-25G01S	1501.8	11-29-67	(2)		1200
		4-25-68	(2)		
03N/15W-26G01S	1422.5	11-06-67	246.0	1176.5	1101
		4-08-68	(2)		
03N/15W-33E01S	1186.6	10-18-67	101.3	1085.3	1200
		11-15-67	101.6	1085.0	
		12-15-67	101.3	1085.3	
		1-18-68	101.7	1084.9	
		2-15-68	102.2	1084.4	
		3-14-68	101.7	1084.9	
		4-25-68	101.3	1085.3	
		5-17-68	102.0	1084.6	
		6-14-68	102.8	1083.8	
03N/15W-34A01S	1244.0	11-07-67	177.5	1066.5	1101
		4-09-68	184.4	1059.6	
03N/15W-34B01S	1222.5	11-07-67	157.8	1064.7	1101
		4-08-68	157.9	1064.6	
03N/15W-34C01S	1237.0	11-07-67	171.6	1065.4	1101
		4-09-68	174.4	1062.6	
03N/15W-34H01S	1220.0	11-07-67	106.4	1113.6	1101
		4-09-68	99.2	1120.8	
03N/15W-34P06S	1130.3	11-07-67	75.1	1055.2	1101
		4-09-68	71.1	1059.2	
03N/15W-36C01S	1280.5	11-29-67	37.1	1243.4	1200
		1-03-68	38.0	1242.5	1101
		1-17-68	38.3	1242.2	
		2-26-68	39.5	1241.0	
		4-25-68	39.7	1240.8	1200
		5-01-68	39.9	1240.6	1101
		5-15-68	40.1	1240.4	
		6-12-68	40.5	1240.0	
		6-19-68	40.5	1240.0	
		6-26-68	40.6	1239.9	

TUJUNGA HYDRO SUBAREA U-05.83

STATE WELL NUMBER	GROUND SURFACE ELEVATION IN FEET	DATE	GROUND SURFACE TO WATER SURFACE IN FEET	WATER SURFACE ELEVATION IN FEET	AGENCY SUPPLYING DATA
02N/13W-18N01S	1796.2	10-20-67	(8)		1200
		11-14-67	(8)		
		12-15-67	(8)		
		1-15-68	(8)		
		2-15-68	(8)		
		3-14-68	(8)		
		4-18-68	(8)		
		5-17-68	(8)		
02N/14W-05L01S	1141.0	11-07-67	5.8	1135.2	1101
		4-09-68	6.0	1135.0	
02N/14W-06J01S	1204.2	12-01-67	171.7	1032.5	1200
		4-25-68	174.1	1030.1	
02N/14W-08G02S	1063.9	10-20-67	12.1	1051.8	1200
		11-09-67	13.3	1050.6	
		12-14-67	12.9	1051.0	
		1-15-68	13.6	1050.3	
		2-15-68	14.1	1049.8	
		3-14-68	13.9	1050.0	
		4-19-68	14.1	1049.8	
02N/14W-09E01S	1098.5	12-01-67	39.3	1059.2	1200
		4-19-68	40.4	1058.1	
02N/14W-09H01S	1164.1	10-20-67	51.0	1113.1	1200
		11-09-67	52.3	1111.8	
		12-14-67	50.4	1113.7	
		1-15-68	50.9	1113.2	
		2-15-68	51.3	1112.8	
		3-14-68	50.9	1113.2	
		4-19-68	51.0	1113.1	
02N/14W-09N02S	1088.6	10-03-67	17.3	1071.3	1101
		10-03-67	17.3	1071.3	
		11-07-67	19.0	1069.6	
		12-04-67	16.3	1072.3	
		1-02-68	16.8	1071.8	

See page 113 for key to terms & obbreviations

TABLE C-1 (Cont.)

GROUND WATER LEVELS AT WELLS

L A SAN GABRIEL RIVER HYDRO UNIT U-05.00

SAN FERNANDO HYDRO SUBUNIT U-05.80

TUJUNGA HYDRO SUBAREA U-05.83

STATE WELL NUMBER	GROUND SURFACE ELEVATION IN FEET	DATE	GROUND SURFACE TO WATER SURFACE IN FEET	WATER SURFACE ELEVATION IN FEET	AGENCY SUPPLYING DATA
02N/14W-09N02S (CONT.)	1088.6	2-05-68	17.0	1071.6	1101
		3-04-68	17.2	1071.4	
		4-08-68	17.1	1071.5	
		5-01-68	15.5	1073.1	
02N/14W-10F01S	1193.3	12-01-67	51.5	1141.8	1200
		4-25-68	50.5	1142.8	
02N/14W-10N01S	1151.7	12-01-67	43.2	1108.5	1200
		4-19-68	44.9	1106.8	
02N/14W-10R01S	1222.7	12-01-67	35.6	1187.1	1200
		4-18-68	36.2	1186.5	
02N/14W-10R02S	1215.0	10-20-67	38.1	1176.9	1200
		11-09-67	39.4	1175.6	
		12-14-67	36.9	1178.1	
		1-15-68	37.3	1177.7	
		2-15-68	36.8	1178.2	
		3-14-68	36.8	1178.2	
		4-18-68	37.3	1177.7	
02N/14W-11K01S	1286.1	12-01-67	(3)		1200
		4-18-68	(3)		
02N/14W-12C02S	1356.1	10-20-67	10.1	1346.0	1200
		11-14-67	10.5	1345.6	
		12-15-67	11.7	1344.4	
		1-15-68	9.3	1346.8	
		2-15-68	9.3	1346.8	
		3-14-68	10.1	1346.0	
		4-18-68	6.2	1349.9	
02N/14W-13D02S	1455.0	12-01-67	77.9	1377.1	1200
02N/14W-13D04S	1467.0	11-07-67	87.2	1379.8	1101
		4-09-68	80.5	1386.5	
02N/14W-13E02S	1439.6	12-01-67	63.9	1375.7	1200
		4-18-68	58.5	1381.1	
02N/14W-13E03S	1455.0	10-20-67	79.0	1376.0	1200
		11-14-67	77.5	1377.5	
		12-15-67	75.9	1379.1	
		1-15-68	74.6	1380.4	
		2-15-68	73.6	1381.4	
		3-14-68	72.6	1382.4	
		4-18-68	71.4	1383.6	
		5-17-68	70.7	1384.3	
02N/14W-13E04S	1456.2	12-01-67	79.0	1377.2	1200
		4-18-68	71.3	1384.9	
02N/14W-14A01S	1402.2	12-01-67	35.4	1366.8	1200
		4-18-68	30.4	1371.8	
02N/14W-14B01S	1335.2	10-03-67	6.5	1328.7	1101
		11-07-67	5.8	1329.4	
		12-04-67	5.3	1329.9	
		1-02-68	5.0	1330.2	
		3-04-68	4.1	1331.1	
		4-08-68	3.6	1331.6	
		5-06-68	2.9	1332.3	
02N/14W-14C04S	1323.8	12-01-67	9.9	1313.9	1200
		4-19-68	8.8	1315.0	
02N/14W-14G01S	1372.0	12-01-67	35.2	1336.8	1200
		4-19-68	31.3	1340.7	
02N/14W-14H02S	1415.7	10-20-67	50.0	1365.7	1200
		11-14-67	48.6	1367.1	
		12-15-67	47.1	1368.6	
		1-15-68	39.8	1375.9	
		2-15-68	45.8	1369.9	
		3-14-68	43.9	1371.8	
		4-18-68	42.7	1373.0	
		5-17-68	42.0	1373.7	
02N/14W-18A01S	999.0	11-07-67	(9)		1101
		4-09-68	(9)		

VERDUGO HYDRO SUBAREA U-05.84

STATE WELL NUMBER	GROUND SURFACE ELEVATION IN FEET	DATE	GROUND SURFACE TO WATER SURFACE IN FEET	WATER SURFACE ELEVATION IN FEET	AGENCY SUPPLYING DATA
01N/13W-03B01S	1222.0	11-07-67	(9)		1101
		4-09-68	(9)		
01N/13W-03D02S	1230.0	11-07-67	75.6	1154.4	1101
		4-09-68	64.1	1165.9	
01N/13W-03D05S	1160.0	11-20-67	65.5(5)	1094.5	1101
		12-23-67	57.5(5)	1102.5	
		1-29-68	54.5	1105.5	
		3-28-68	51.5(5)	1108.5	
		5-02-68	55.5(5)	1104.5	

SAN FERNANDO HYDRO SUBUNIT U-05.80

VERDUGO HYDRO SUBAREA U-05.84

STATE WELL NUMBER	GROUND SURFACE ELEVATION IN FEET	DATE	GROUND SURFACE TO WATER SURFACE IN FEET	WATER SURFACE ELEVATION IN FEET	AGENCY SUPPLYING DATA
01N/13W-03G01S	1170.0	11-08-67	92.9	1077.1	1101
		4-09-68	83.9	1086.1	
01N/13W-05D01S	399.7	10-25-67	23.4	376.3	1200
		11-29-67	23.6	376.1	
		12-27-67	23.2	376.5	
		1-23-68	23.3	376.4	
		2-27-68	23.5	376.2	
		3-27-68	23.4	376.3	
		4-24-68	23.5	376.2	
		5-22-68	24.2	375.5	
		6-27-68	23.5	376.2	
		7-25-68	23.6	376.1	
		8-28-68	23.8	375.9	
		9-24-68	23.9	375.8	
01N/13W-10B01S	1010.0	10-11-67	22.0(5)	988.0	1101
		11-08-67	23.0(5)	987.0	
		12-13-67	22.0(5)	988.0	
		1-03-68	23.5(5)	986.5	
		2-07-68	22.4(5)	987.6	
		3-13-68	21.6(5)	988.4	
		4-10-68	19.4(5)	990.6	
		5-08-68	19.4(5)	990.6	
		6-05-68	19.7	990.3	
		7-03-68	20.2	989.8	
		8-07-68	21.0	989.0	
		9-04-68	21.7	988.3	
01N/13W-10F01S	965.2	10-11-67	26.2(5)	939.0	1101
		11-08-67	26.2(5)	939.0	
		12-13-67	26.2(5)	939.0	
		1-03-68	26.2(5)	939.0	
		2-07-68	28.5(5)	936.7	
		3-13-68	26.2(5)	939.0	
		4-10-68	12.4(5)	952.8	
		5-08-68	21.6(5)	943.6	
		6-05-68	21.6(5)	943.6	
		7-03-68	21.6(5)	943.6	
		8-07-68	21.6(5)	943.6	
		9-04-68	21.6(5)	943.6	
01N/13W-10F02S	964.5	10-11-67	21.0	943.5	1101
		11-08-67	21.0	943.5	
		12-13-67	20.5	944.0	
		1-03-68	20.0	944.5	
		2-07-68	19.4	945.1	
		3-13-68	18.3	946.2	
		4-10-68	11.6	952.9	
		5-08-68	15.5	949.0	
		6-05-68	16.0	948.5	
		7-03-68	16.2	948.3	
		8-07-68	16.7	947.8	
		9-04-68	17.2	947.3	
01N/13W-10F03S	966.1	10-11-67	56.1(1)	910.0	1101
		11-22-67	36.1(5)	930.0	
		12-20-67	55.1(1)	911.0	
		1-03-68	61.0(1)	905.1	
		2-07-68	65.0(1)	901.1	
		3-13-68	61.0(1)	905.1	
		4-17-68	61.0(1)	905.1	
		5-01-68	61.0(1)	905.1	
		6-05-68	55.0(1)	911.1	
		7-03-68	55.0(1)	911.1	
		8-07-68	54.0(1)	912.1	
		9-04-68	55.0(1)	911.1	
01N/13W-10Q01S	884.9	10-04-67	11.9	873.0	1101
		11-08-67	11.9	873.0	
		12-13-67	11.9	873.0	
		1-03-68	11.4	873.5	
		2-07-68	11.6	873.3	
		3-13-68	11.5	873.4	
		4-10-68	10.2	874.7	
		5-08-68	9.6	875.3	
		6-05-68	9.8	875.1	
		7-03-68	10.1	874.8	
		8-07-68	10.1	874.8	
		9-04-68	9.7	875.2	
02N/13W-27N01S	1695.0	10-03-67	154.2	1540.8	1101
		11-08-67	153.7	1541.3	
		12-05-67	153.8	1541.2	
		1-03-68	153.8	1541.2	
		2-05-68	153.9	1541.1	
		3-04-68	154.0	1541.0	
		4-09-68	154.4	1540.6	
		5-06-68	156.0	1539.0	
02N/13W-28N01S	1413.0	11-20-67	45.4(5)	1367.6	1101
		12-23-67	42.4(5)	1370.6	
		1-29-68	42.4(5)	1370.6	
		2-28-68	43.4(5)	1369.6	
		3-28-68	44.4(5)	1368.6	
		5-02-68	55.4(1)	1357.6	
02N/13W-29A01S	1750.0	10-04-67	121.5	1628.5	1101

See page 113 for key to terms & abbreviations

TABLE C-1 (Cont.)

GROUND WATER LEVELS AT WELLS

STATE WELL NUMBER	GROUND SURFACE ELEVATION IN FEET	DATE	GROUND SURFACE TO WATER SURFACE IN FEET	WATER SURFACE ELEVATION IN FEET	AGENCY SUPPLYING DATA
L A SAN GABRIEL RIVER HYDRO UNIT					U-05.00
SAN FERNANDO HYDRO SUBUNIT					U-05.80
VERDUGO HYDRO SUBAREA					U-05.84
02N/13W-29A01S (CONT.)	1750.0	11-01-67	122.1	1627.9	1101
		12-06-67	122.0	1628.0	
		1-03-68	122.0	1628.0	
		2-07-68	122.0	1628.0	
		3-13-68	122.0	1628.0	
		4-10-68	122.0	1628.0	
		5-08-68	122.0	1628.0	
02N/13W-29F01S	1590.0	11-20-67	31.0(5)	1559.0	1101
		12-23-67	27.0(5)	1563.0	
		1-29-68	27.0(5)	1563.0	
		2-28-68	27.0(5)	1563.0	
		3-28-68	26.0(5)	1564.0	
		5-02-68	26.0(5)	1564.0	
02N/13W-29J01S	1540.0	11-07-67	62.1	1477.9	1101
		4-08-68	62.9	1477.1	
02N/13W-29R01S	1435.0	10-04-67	25.0(5)	1410.0	1101
		11-20-67	23.0(5)	1412.0	
		12-23-67	22.0(5)	1413.0	
		1-29-68	25.0(5)	1410.0	
		2-28-68	25.0(5)	1410.0	
		3-28-68	25.0(5)	1410.0	
		5-02-68	32.0(1)	1403.0	
02N/13W-29R02S	1435.0	11-08-67	21.0	1414.0	1101
		4-09-68	27.3	1407.7	
02N/13W-33C01S	1374.0	11-20-67	43.2(5)	1330.8	1101
		12-23-67	41.2(5)	1332.8	
		1-29-68	43.2(5)	1330.8	
		2-28-68	41.2(5)	1332.8	
		3-28-68	41.2(5)	1332.8	
		5-02-68	51.2(1)	1322.8	
02N/13W-33C03S	1350.0	11-07-67	(1)		1101
		3-28-68	42.0(5)	1308.0	
		4-09-68	(1)		
02N/13W-33C05S	1341.0	11-07-67	28.1	1312.9	1101
		4-09-68	29.0	1312.0	
02N/13W-33C06S	1350.0	11-08-67	(1)		1101
		3-28-68	50.0(5)	1300.0	
		4-09-68	(1)		
02N/13W-33G01S	1300.0	11-20-67	37.8(5)	1262.2	1101
		1-29-68	39.8(5)	1260.2	
		2-28-68	37.8(5)	1262.2	
		3-28-68	35.8(5)	1264.2	
		5-02-68	37.8(1)	1262.2	
02N/13W-33R01S	1237.0	11-20-67	56.0(5)	1181.0	1101
		12-23-67	55.0(5)	1182.0	
		1-29-68	54.0(5)	1183.0	
		3-28-68	56.0(5)	1181.0	
		5-02-68	56.0(5)	1181.0	
02N/13W-33R03S	1226.2	10-03-67	31.4	1194.8	1101
		11-08-67	35.0	1191.2	
		12-05-67	26.9	1199.3	
		1-03-68	31.8	1194.4	
		3-04-68	31.8	1194.4	
		4-09-68	32.0	1194.2	
		5-01-68	32.2	1194.0	
02N/13W-33R05S	1232.6	10-03-67	31.4	1201.2	1101
		11-08-67	(1)		
		12-05-67	26.1	1206.5	
		1-03-68	(1)		
		3-04-68	(1)		
		4-09-68	(1)		
		5-01-68	(1)		
02N/13W-33R07S	1232.0	11-20-67	38.0(5)	1194.0	1101
		11-20-67	38.0(5)	1194.0	
		12-23-67	37.0(5)	1195.0	
		1-29-68	39.0(5)	1193.0	
		2-28-68	34.0(5)	1198.0	
		3-28-68	33.0(5)	1199.0	
		5-02-68	53.0(5)	1179.0	
EAGLE ROCK HYDRO SUBAREA					U-05.85
01N/13W-34B01S	519.9	10-25-67	188.8	331.1	1200
		11-29-67	188.9	331.0	
		12-27-67	188.2	331.7	
		1-23-68	188.1	331.8	
		2-27-68	188.1	331.8	
		3-26-68	188.0	331.9	
		4-24-68	188.6	331.3	
		5-22-68	188.9	331.0	
		6-26-68	189.5	330.4	
		7-24-68	189.6	330.3	
		8-28-68	189.4	330.5	

STATE WELL NUMBER	GROUND SURFACE ELEVATION IN FEET	DATE	GROUND SURFACE TO WATER SURFACE IN FEET	WATER SURFACE ELEVATION IN FEET	AGENCY SUPPLYING DATA
SAN FERNANDO HYDRO SUBUNIT					U-05.80
EAGLE ROCK HYDRO SUBAREA					U-05.85
01N/13W-34B01S	519.9	9-24-68	190.0	329.9	1200

ee page 113 for key to terms & abbreviations

TABLE C-1 (Cont.)

GROUND WATER LEVELS AT WELLS

L A SAN GABRIEL RIVER HYDRO UNIT U-05.00

RAYMOND HYDRO SUBUNIT U-05.C0

PASADENA HYDRO SUBAREA U-05.C1

STATE WELL NUMBER	GROUND SURFACE ELEVATION IN FEET	DATE	GROUND SURFACE TO WATER SURFACE IN FEET	WATER SURFACE ELEVATION IN FEET	AGENCY SUPPLYING DATA
01N/11W-29M01S	572.0	4-05-68	73.8(5)	498.2	5062
		4-17-68	169.0(1)	403.0	
		5-01-68	80.0(5)	492.0	
		5-15-68	70.0(5)	502.0	
		6-05-68	71.0(5)	501.0	
		6-19-68	72.0(5)	500.0	
		7-03-68	80.0(5)	492.0	
		7-17-68	164.0(1)	408.0	
		8-08-68	96.0(5)	476.0	
		8-21-68	102.0(5)	470.0	
		9-04-68	94.0(5)	478.0	
		9-18-68	99.0(5)	473.0	
01N/11W-30D01S	699.1	4-05-68	189.0	510.1	5062
		5-01-68	190.7	508.4	
		6-11-68	190.5	508.6	
		7-02-68	191.3	507.8	
		8-17-68	195.5	503.6	
		9-12-68	195.6	503.5	
01N/11W-30G01S	649.7	4-05-68	143.5	506.2	5062
		5-01-68	(7)		
		6-11-68	(6)		
		7-25-68	(6)		
		8-17-68	(6)		
01N/11W-30H01S	625.6	5-01-68	130.8(5)	494.8	5062
		5-30-68	126.8(5)	498.8	
		6-29-68	130.8(5)	494.8	
		8-22-68	157.8(5)	467.8	
01N/11W-30J01S	600.6	5-01-68	124.4(5)	476.2	5062
		5-01-68	172.4(1)	428.2	
		6-01-68	111.4(5)	489.2	
		6-01-68	163.4(1)	437.2	
		7-01-68	116.4(5)	484.2	
		7-01-68	167.4(1)	433.2	
		8-01-68	135.4(5)	465.2	
		8-01-68	184.4(1)	416.2	
		9-01-68	141.4(5)	459.2	
		9-01-68	189.4(1)	411.2	
01N/11W-30K01S	631.3	5-01-68	139.5(5)	491.8	5062
		5-01-68	169.5(1)	461.8	
		6-01-68	136.5(5)	494.8	
		6-01-68	166.5(1)	464.8	
		7-01-68	141.5(5)	489.8	
		7-01-68	170.5(1)	460.8	
		8-01-68	151.5(5)	479.8	
		8-01-68	180.5(1)	450.8	
		9-01-68	150.5(5)	480.8	
		9-01-68	178.5(1)	452.8	
01N/11W-30Q01S	603.6	5-01-68	85.0(6)	518.6	5062
		6-01-68	84.0(6)	519.6	
		7-01-68	86.0(6)	517.6	
		8-01-68	85.0(6)	518.6	
		9-01-68	86.0(6)	517.6	
01N/11W-30Q02S	600.3	5-01-68	94.1(5)	506.2	5062
		6-01-68	90.1(5)	510.2	
		7-01-68	88.1(5)	512.2	
		8-01-68	97.1(5)	503.2	
		9-01-68	97.1(5)	503.2	
01N/11W-30Q03S	591.1	5-01-68	102.1(5)	489.0	5062
		5-01-68	139.1(1)	452.0	
		6-01-68	91.1(5)	500.0	
		6-01-68	128.1(1)	463.0	
		7-01-68	93.1(5)	498.0	
		7-01-68	130.1(1)	461.0	
		8-01-68	113.1(5)	478.0	
		8-01-68	148.1(1)	443.0	
		9-01-68	150.1(1)	441.0	
		9-01-68	116.1(5)	475.0	
01N/11W-30R01S	581.0	4-05-68	83.7(5)	497.3	5062
		4-17-68	139.2(1)	441.8	
		5-01-68	84.2(5)	496.8	
		5-15-68	80.2(5)	500.8	
		6-05-68	84.2(5)	496.8	
		6-19-68	85.2(5)	495.8	
		7-03-68	89.2(5)	491.8	
		7-17-68	156.1(1)	424.9	
		8-08-68	106.2(5)	474.8	
		8-21-68	152.9(1)	428.1	
		9-04-68	104.2(5)	476.8	
		9-18-68	153.2(1)	427.8	
01N/11W-31D01S	596.0	11-08-67	110.2	485.8	1101
		4-09-68	106.2	489.8	
01N/12W-09R01S	1109.3	5-01-68	206.7	902.6	5062
		5-01-68	246.7(1)	862.6	
		6-01-68	208.9	900.4	
		6-01-68	247.0	862.3	
		6-30-68	247.4(1)	861.9	

RAYMOND HYDRO SUBUNIT U-05.C0

PASADENA HYDRO SUBAREA U-05.C1

STATE WELL NUMBER	GROUND SURFACE ELEVATION IN FEET	DATE	GROUND SURFACE TO WATER SURFACE IN FEET	WATER SURFACE ELEVATION IN FEET	AGENCY SUPPLYING DATA
01N/12W-09R01S (CONT.)	1109.3	6-30-68	207.0	902.3	5062
		8-01-68	208.3	901.0	
		8-01-68	248.3(1)	861.0	
		9-01-68	208.3	901.0	
		9-01-68	249.0(1)	860.3	
01N/12W-10G01S	1330.0	11-08-67	DRY		1101
		4-09-68	DRY		
01N/12W-20A01S	934.3	4-05-68	344.3(5)	590.0	5062
		5-02-68	349.2	585.1	
		6-06-68	345.5(5)	588.8	
		7-03-68	351.3(5)	583.0	
		8-17-68	345.5(5)	588.8	
		9-05-68	342.0(5)	592.3	
01N/12W-20B01S	915.9	4-05-68	326.0(5)	589.9	5062
		5-02-68	330.6(5)	585.3	
		6-06-68	321.3(5)	594.6	
		7-03-68	327.1(5)	588.8	
		8-17-68	326.0(5)	589.9	
		9-05-68	321.3(5)	594.6	
01N/12W-21K01S	897.2	4-05-68	308.7(5)	588.5	5062
		5-02-68	309.9(5)	587.3	
		6-06-68	305.3(5)	591.9	
		7-03-68	309.9(5)	587.3	
		8-17-68	307.6(5)	589.6	
		9-05-68	304.1(5)	593.1	
01N/12W-21K02S	889.4	4-05-68	297.7	591.7	5062
		5-02-68	300.2	589.2	
		6-06-68	298.7	590.7	
		7-03-68	301.0(5)	588.4	
		8-17-68	297.2	592.2	
		9-05-68	296.4(5)	593.0	
01N/12W-23G01S	878.0	4-05-68	373.0(5)	505.0	5062
		5-04-68	373.0(5)	505.0	
		6-06-68	375.3(5)	502.7	
		7-03-68	368.4(5)	509.6	
		8-17-68	368.4(5)	509.6	
		9-05-68	367.2(5)	510.8	
01N/12W-23L01S	843.0	4-05-68	340.3	502.7	5062
		5-04-68	339.3(5)	503.7	
		6-06-68	338.2(5)	504.8	
		7-03-68	338.2(5)	504.8	
		8-17-68	339.3(5)	503.7	
		9-05-68	340.5(5)	502.5	
01N/12W-24B02S	775.6	10-03-67	8.8	766.8	1101
		11-08-67	14.6	761.0	
		4-10-68	(7)		
		4-15-68	(7)		
		4-30-68	(7)		
		5-07-68	(7)		
		6-05-68	(7)		
01N/12W-24B04S	775.7	10-03-67	233.8	541.9	1101
		11-08-67	237.8	537.9	
		4-10-68	(7)		
		4-15-68	(7)		
		4-30-68	(7)		
		5-07-68	(7)		
		6-05-68	(7)		
01N/12W-25A01S	698.0	4-05-68	190.9	507.1	5062
		5-01-68	190.5	507.5	
		6-11-68	190.1	507.9	
		7-02-68	190.5	507.5	
		8-17-68	196.6	501.4	
		9-12-68	193.0	505.0	
01N/12W-25B01S	710.2	4-05-68	203.8	506.4	5062
		5-01-68	204.9	505.3	
		6-06-68	203.6(5)	506.6	
		7-02-68	201.3(5)	508.9	
		8-17-68	(9)		
		9-05-68	(9)		
01N/12W-25E01S	719.8	10-01-67	224.0(5)	495.8	1101
		11-01-67	222.0(5)	497.8	
		12-01-67	220.0(5)	499.8	
		1-01-68	220.0(5)	499.8	
		2-01-68	216.0(5)	503.8	
		3-01-68	219.0(5)	500.8	
		4-01-68	218.0(5)	501.8	
		4-17-68	234.8(1)	485.0	5062
		4-17-68	218.8(5)	501.0	
		5-01-68	219.0(5)	500.8	1101
		5-16-68	235.8(1)	484.0	5062
		5-16-68	219.8(5)	500.0	
		6-01-68	222.0(5)	497.8	1101
		6-20-68	238.8(1)	481.0	5062
		6-20-68	222.8(5)	497.0	
		7-01-68	223.0(5)	496.8	1101
		7-23-68	223.8(5)	496.0	5062

See page 113 for key to terms & abbreviations

TABLE C-1 (Cont.)

GROUND WATER LEVELS AT WELLS

L A SAN GABRIEL RIVER HYDRO UNIT U-05.00

RAYMOND HYDRO SUBUNIT U-05.C0

PASADENA HYDRO SUBAREA U-05.C1

STATE WELL NUMBER	GROUND SURFACE ELEVATION IN FEET	DATE	GROUND SURFACE TO WATER SURFACE IN FEET	WATER SURFACE ELEVATION IN FEET	AGENCY SUPPLYING DATA
01N/12W-25E01S (CONT.)	719.8	7-23-68	239.8(1)	480.0	5062
		8-01-68	223.0(5)	496.8	1101
		8-20-68	240.8(1)	479.0	5062
		8-20-68	223.8(5)	496.0	
		9-01-68	226.0(5)	493.8	1101
		9-25-68	242.8(1)	477.0	5062
		9-25-68	226.8(5)	493.0	
01N/12W-26A01S	754.6	10-01-67	263.1(5)	491.5	1101
		11-01-67	263.1(5)	491.5	
		12-01-67	265.1(5)	489.5	
		1-01-68	299.1(5)	455.5	
		2-01-68	262.1(5)	492.5	
		3-01-68	259.1(5)	495.5	
		4-01-68	259.1(5)	495.5	
		4-17-68	307.0(1)	447.6	5062
		4-17-68	254.0(5)	500.6	
		5-01-68	260.1(5)	494.5	1101
		5-16-68	307.0(1)	447.6	5062
		5-16-68	255.0(5)	499.6	
		6-01-68	270.1(5)	484.5	1101
		6-20-68	327.0(1)	427.6	5062
		6-20-68	265.0(5)	489.6	
		7-01-68	275.1(5)	479.5	1101
		7-24-68	329.0(1)	425.6	5062
		7-24-68	270.0(5)	484.6	
		8-01-68	263.1(5)	491.5	1101
		8-21-68	258.0(5)	496.6	5062
		8-21-68	316.0(1)	438.6	
		9-01-68	264.1(5)	490.5	1101
		9-25-68	322.0(1)	432.6	5062
		9-25-68	259.0(5)	495.6	
		9-25-68	385.0(1)	369.6	
01N/12W-26C01S	791.0	4-05-68	293.0(5)	498.0	5062
		5-01-68	293.3	497.7	
		6-06-68	293.0(5)	498.0	
		7-03-68	294.1(5)	496.9	
		8-17-68	293.0(5)	498.0	
		9-05-68	290.7(5)	500.3	
01N/12W-26R01S	681.6	10-01-67	185.0(5)	496.6	1101
		11-01-67	185.0(5)	496.6	
		12-01-67	187.0(5)	494.6	
		1-01-68	192.0(5)	489.6	
		2-01-68	195.0(5)	486.6	
		3-01-68	183.0(5)	498.6	
		4-01-68	186.0(5)	495.6	
		4-16-68	216.0(1)	465.6	5062
		4-16-68	186.0(5)	495.6	
		5-01-68	188.0(5)	493.6	1101
		5-16-68	218.0(1)	463.6	5062
		5-16-68	188.0(5)	493.6	
		6-01-68	188.0(5)	493.6	1101
		6-20-68	188.0(5)	493.6	5062
		6-20-68	219.0(1)	462.6	
		7-01-68	194.0(5)	487.6	1101
		7-24-68	194.0(5)	487.6	5062
		7-24-68	219.0(1)	462.6	
		8-01-68	197.0(5)	484.6	1101
		8-21-68	220.0(1)	461.6	5062
		8-21-68	197.0(5)	484.6	
		9-01-68	211.0(5)	470.6	1101
		9-25-68	224.0(1)	457.6	5062
		9-25-68	211.0(5)	470.6	
01N/12W-28R01S	776.0	4-05-68	209.3	566.7	5062
		5-04-68	209.7	566.3	
		6-11-68	210.5	565.5	
		7-02-68	206.3	569.7	
		8-17-68	206.8	569.2	
		9-12-68	212.2	563.8	
01N/12W-33G01S	750.0	10-03-67	166.3	583.7	1101
		11-08-67	166.4	583.6	
		12-05-67	166.7	583.3	
		1-03-68	167.1	582.9	
		2-06-68	167.5	582.5	
		3-05-68	167.2(2)	582.8	
		4-03-68	167.4(2)	582.6	
		4-03-68	167.4(2)	582.6	
		4-05-68	167.3	582.7	5062
		4-09-68	167.5(2)	582.5	1101
		5-04-68	167.9	582.1	5062
		5-06-68	167.9(2)	582.1	1101
		6-05-68	168.3(2)	581.7	
		6-11-68	168.4	581.6	5062
		7-02-68	168.6	581.4	
		7-08-68	168.9(2)	581.1	1101
		8-06-68	169.3(2)	580.7	
		8-17-68	168.1	581.9	5062
		9-04-68	169.0(2)	581.0	1101
		9-12-68	168.6	581.4	5062
01N/12W-33M01S	750.1	4-05-68	107.1	643.0	5062
		5-04-68	107.1	643.0	
		6-11-68	107.2	642.9	
		7-02-68	107.1	643.0	

RAYMOND HYDRO SUBUNIT U-05.C0

PASADENA HYDRO SUBAREA U-05.C1

STATE WELL NUMBER	GROUND SURFACE ELEVATION IN FEET	DATE	GROUND SURFACE TO WATER SURFACE IN FEET	WATER SURFACE ELEVATION IN FEET	AGENCY SUPPLYING DATA
01N/12W-33M01S (CONT.)	750.1	8-17-68	109.2	640.9	5062
		9-12-68	108.1	642.0	
01N/12W-34C01S	725.8	10-01-67	192.8(5)	533.0	1101
		11-01-67	186.8(5)	539.0	
		12-01-67	194.8(5)	531.0	
		1-01-68	192.8(5)	533.0	
		2-01-68	197.8(5)	528.0	
		3-01-68	185.8(5)	540.0	
		4-01-68	182.8(5)	543.0	
		4-17-68	204.5(1)	521.3	5062
		4-17-68	180.5(5)	545.3	
		5-01-68	184.8(5)	541.0	1101
		5-15-68	205.5(1)	520.3	5062
		5-15-68	182.5(5)	543.3	
		6-01-68	188.8(5)	537.0	1101
		6-20-68	211.5(1)	514.3	5062
		6-20-68	186.5(5)	539.3	
		7-01-68	194.8(5)	531.0	1101
		7-23-68	192.5(5)	533.3	5062
		7-23-68	217.5(1)	508.3	
		8-01-68	197.8(5)	528.0	1101
		8-20-68	195.5(5)	530.3	5062
		8-20-68	217.5(1)	508.3	
		9-01-68	210.8(5)	515.0	1101
		9-25-68	231.5(1)	494.3	5062
		9-25-68	208.5(5)	517.3	
01N/12W-34E01S	695.8	10-30-67	145.0(5)	550.8	1101
		11-30-67	142.0(5)	553.8	
		12-30-67	140.0(5)	555.8	
		1-30-68	140.0(5)	555.8	
		2-28-68	138.0(5)	557.8	
		3-30-68	138.0(5)	557.8	
		4-03-68	138.0(5)	557.8	5062
		4-13-68	140.0(5)	555.8	
		4-26-68	142.0(5)	553.8	
		4-30-68	142.0(5)	553.8	1101
		5-03-68	142.0(5)	553.8	5062
		5-14-68	140.0(5)	555.8	
		5-29-68	140.0(5)	555.8	
		5-30-68	140.0(5)	555.8	1101
		6-05-68	140.0(5)	555.8	5062
		6-14-68	140.0(5)	555.8	
		6-28-68	140.0(5)	555.8	
		6-30-68	140.0(5)	555.8	1101
		7-05-68	140.0(5)	555.8	5062
		7-12-68	140.0(5)	555.8	
		7-25-68	147.0(5)	548.8	
		7-30-68	140.0(5)	555.8	1101
		8-01-68	147.0(5)	548.8	5062
		8-16-68	147.0(5)	548.8	
		8-25-68	154.0(5)	541.8	
		8-30-68	147.0(5)	548.8	1101
		9-01-68	154.0(5)	541.8	5062
		9-12-68	154.0(5)	541.8	
		9-21-68	154.0(5)	541.8	
		9-30-68	154.0(5)	541.8	1101
01N/12W-34E02S	752.6	10-01-67	195.0(5)	557.6	1101
		11-01-67	194.0(5)	558.6	
		12-01-67	192.0(5)	560.6	
		1-01-68	189.0(5)	563.6	
		2-01-68	189.0(5)	563.6	
		3-01-68	187.0(5)	565.6	
		4-01-68	190.0(5)	562.6	
		4-16-68	212.0(1)	540.6	5062
		4-16-68	190.0(5)	562.6	
		5-01-68	191.0(5)	561.6	1101
		5-15-68	214.0(1)	538.6	5062
		5-15-68	191.0(5)	561.6	
		6-01-68	193.0(5)	559.6	1101
		6-19-68	213.0(1)	539.6	5062
		6-19-68	193.0(5)	559.6	
		7-01-68	194.0(5)	558.6	1101
		7-23-68	216.0(1)	536.6	5062
		7-23-68	194.0(5)	558.6	
		8-01-68	195.0(5)	557.6	1101
		8-20-68	216.0(1)	536.6	5062
		8-20-68	195.0(5)	557.6	
		9-01-68	201.0(5)	551.6	1101
		9-25-68	224.0(1)	528.6	5062
		9-25-68	201.0(5)	551.6	
01N/12W-34E04S	671.8	10-30-67	141.0(5)	530.8	1101
		11-30-67	139.0(5)	532.8	
		12-30-67	137.0(5)	534.8	
		1-30-68	135.0(5)	536.8	
		2-28-68	133.0(5)	538.8	
		3-30-68	132.0(5)	539.8	
		4-03-68	131.0(5)	540.8	5062
		4-15-68	132.0(5)	539.8	
		4-29-68	130.0(5)	533.8	
		4-30-68	138.0(5)	533.8	1101
		5-04-68	139.0(5)	532.8	5062
		5-05-68	138.0(5)	533.8	
		5-29-68	135.0(5)	536.8	
		5-30-68	135.0(5)	536.8	1101

See page 113 for key to terms & abbreviations

TABLE C-I (Cont.)

GROUND WATER LEVELS AT WELLS

L A SAN GABRIEL RIVER HYDRO UNIT U-05.00

RAYMOND HYDRO SUBUNIT U-05.C0

PASADENA HYDRO SUBAREA U-05.C1

STATE WELL NUMBER	GROUND SURFACE ELEVATION IN FEET	DATE	GROUND SURFACE TO WATER SURFACE IN FEET	WATER SURFACE ELEVATION IN FEET	AGENCY SUPPLYING DATA
01N/12W-34E04S (CONT.)	671.8	6-05-68	134.0(5)	537.8	5062
		6-16-68	134.0(5)	537.8	5062
		6-27-68	133.0(5)	538.8	
		6-30-68	133.0(5)	538.8	1101
		7-05-68	132.0(5)	539.8	5062
		7-14-68	135.0(5)	536.8	
		7-25-68	141.0(5)	530.8	
		7-30-68	141.0(5)	530.8	1101
		8-04-68	142.0(5)	529.8	5062
		8-15-68	144.0(5)	527.8	
		8-26-68	146.0(5)	525.8	
		8-30-68	146.0(5)	525.8	1101
		9-04-68	148.0(5)	523.8	5062
		9-14-68	151.0(5)	520.8	
		9-26-68	152.0(5)	519.8	
		9-30-68	152.0(5)	519.8	1101
01N/12W-34H01S	659.0	5-02-68	141.0	518.0	5062
		6-04-68	145.3	513.7	
		7-02-68	146.1	512.9	
		8-08-68	144.6	514.4	
		9-04-68	144.6	514.4	
01N/12W-35B01S	652.3	10-01-67	161.7(5)	490.6	1101
		12-01-67	163.7(5)	488.6	
		1-01-68	154.7(5)	497.6	
		2-01-68	152.7(5)	499.6	
		3-01-68	150.7(5)	501.6	
		4-01-68	151.7(5)	500.6	
		4-17-68	172.5(1)	479.8	5062
		4-17-68	151.5(5)	500.8	
		5-01-68	150.7(5)	501.6	1101
		5-16-68	175.5(1)	476.8	5062
		5-16-68	150.5(5)	501.8	
		6-01-68	156.7(5)	495.6	1101
		6-20-68	175.5(1)	476.8	5062
		6-20-68	156.5(5)	495.8	
		7-01-68	165.7(5)	486.6	1101
		7-24-68	187.5(1)	464.8	5062
		7-24-68	165.5(5)	486.8	
		8-01-68	161.7(5)	490.6	1101
		8-20-68	180.5(1)	471.8	5062
		8-20-68	161.5(5)	490.8	
		9-01-68	172.7(5)	479.6	1101
		9-25-68	172.5(5)	479.8	5062
		9-25-68	189.5(1)	462.8	
01N/12W-35C01S	693.0	5-02-68	186.4	506.6	5062
		6-04-68	197.9	495.1	
		7-02-68	200.8	492.2	
		8-08-68	196.2	496.8	
01N/12W-36A01S	608.6	4-22-68	198.8(1)	409.8	5062
		4-30-68	140.8(5)	467.8	
		5-20-68	203.8(1)	404.8	
		5-31-68	144.8(5)	463.8	
		6-26-68	203.8(1)	404.8	
		6-30-68	146.8(5)	461.8	
		7-13-68	207.8(1)	400.8	
		7-31-68	147.8(5)	460.8	
		8-31-68	137.8(5)	470.8	
		9-26-68	206.8(1)	401.8	
		9-30-68	132.8(5)	475.8	
01N/12W-36E01S	623.1	4-30-68	202.6	420.5	5062
		5-31-68	186.6	436.5	
		6-28-68	186.6	436.5	
		7-31-68	199.6	423.5	
		8-31-68	199.6	423.5	
		9-30-68	204.6	418.5	
01N/12W-36E02S	626.0	4-30-68	213.3	412.7	5062
		5-31-68	190.3	435.7	
		6-28-68	190.3	435.7	
		7-31-68	204.3	421.7	
		8-31-68	204.3	421.7	
		9-30-68	212.3	413.7	
01N/12W-36H01S	606.0	4-29-68	134.7(5)	471.3	5062
		4-30-68	220.7(1)	385.3	
		5-28-68	184.7(5)	421.3	
		5-31-68	224.7(1)	381.3	
		6-07-68	158.0(5)	448.0	
		6-30-68	224.7(1)	381.3	
		7-30-68	146.7(5)	459.3	
		7-31-68	227.7(1)	378.3	
		8-30-68	143.7(5)	462.3	
		8-31-68	229.7(1)	376.3	
		9-09-68	229.7(1)	376.3	
		9-30-68	141.7(5)	464.3	
01N/12W-36H02S	606.9	4-29-68	129.6(5)	477.3	5062
		4-30-68	230.6(1)	376.3	
		5-08-68	174.6(5)	432.3	
		5-31-68	233.6(1)	373.3	
		6-27-68	174.6	432.3	
		6-30-68	233.6(1)	373.3	
		7-30-68	146.6(5)	460.3	

RAYMOND HYDRO SUBUNIT U-05.C0

PASADENA HYDRO SUBAREA U-05.C1

STATE WELL NUMBER	GROUND SURFACE ELEVATION IN FEET	DATE	GROUND SURFACE TO WATER SURFACE IN FEET	WATER SURFACE ELEVATION IN FEET	AGENCY SUPPLYING DATA
01N/12W-36H02S (CONT.)	606.9	7-31-68	235.6(1)	371.3	5062
		8-27-68	145.6(5)	461.3	
		8-31-68	232.6(1)	374.3	
		9-26-68	236.6(1)	370.3	
		9-30-68	136.6(5)	470.3	

MONK HILL HYDRO SUBAREA U-05.C2

STATE WELL NUMBER	GROUND SURFACE ELEVATION IN FEET	DATE	GROUND SURFACE TO WATER SURFACE IN FEET	WATER SURFACE ELEVATION IN FEET	AGENCY SUPPLYING DATA
01N/12W-05K01S	1258.0	11-08-67	DRY		1101
		4-09-68	DRY		
01N/12W-05M01S	1090.0	4-05-68	78.8	1011.2	5062
		5-01-68	92.4	997.6	
		6-06-68	100.9	989.1	
		7-01-68	127.4	962.6	
		8-17-68	130.7	959.3	
		9-12-68	143.7	946.3	
01N/12W-05N01S	1070.7	4-05-68	64.5	1006.2	5062
		4-30-68	74.5	996.2	
		6-04-68	(1)		
		7-16-68	98.8(5)	971.9	
		8-17-68	111.9	958.8	
		9-19-68	119.3	951.4	
01N/12W-05P01S	1201.7	10-03-67	229.8	971.9	1101
		11-08-67	(1)		
		11-14-67	231.8	969.9	
		12-05-67	230.0	971.7	
		1-03-68	225.2	976.5	
		2-06-68	214.2	987.5	
		3-05-68	208.9	992.8	
		4-09-68	206.4	995.3	
		4-31-68	229.3(5)	972.4	5062
		5-06-68	207.5	994.2	1101
		6-05-68	210.0	991.7	
		6-30-68	219.5	982.2	5062
		7-08-68	(1)		1101
		7-08-68	227.3(5)	974.4	
		7-31-68	226.5(5)	975.2	5062
		8-06-68	238.8(5)	962.9	1101
		8-07-68	235.9	965.8	
		9-04-68	(1)		
		9-06-68	(1)		
		9-13-68	238.8	962.9	
01N/12W-05P02S	1202.4	4-31-68	218.9(5)	983.5	5062
		5-31-68	221.3(5)	981.1	
		5-31-68	230.4(5)	972.0	
		6-30-68	226.3	976.1	
		7-31-68	238.1(5)	964.3	
		8-31-68	238.5	963.9	
		9-31-68	238.3(5)	964.1	
01N/12W-06D03S	1249.5	11-08-67	75.3	1174.2	1101
01N/12W-06M04S	1169.5	5-01-68	152.9	1016.6	5062
		6-01-68	161.6	1007.9	
		7-01-68	163.0	1006.5	
		8-01-68	168.6	1000.9	
		9-02-68	167.6	1001.9	
01N/12W-06M05S	1192.9	10-03-67	194.9	998.0	1101
		11-08-67	(1)		
		11-14-67	190.9	1002.0	
		12-05-67	190.7	1002.2	
		1-03-68	184.8	1008.1	
		2-06-68	180.8	1012.1	
		3-05-68	177.6	1015.3	
		4-09-68	176.0	1016.9	
		5-06-68	(1)		
		5-07-68	175.2	1017.7	
		6-05-68	178.6	1014.3	
		7-08-68	184.1	1008.8	
01N/12W-08A01S	1192.8	5-31-68	220.4(5)	972.4	5062
		6-30-68	242.1	950.7	
		7-31-68	242.1(5)	950.7	
01N/12W-08D01S	1151.2	4-05-68	(6)		5062
		5-02-68	(6)		
		6-06-68	(6)		
		8-17-68	(6)		
01N/12W-08E01S	1108.7	4-05-68	119.0	989.7	5062
		5-01-68	120.0	988.7	
		6-06-68	123.0	985.7	
		7-02-68	126.9	981.8	
		8-17-68	135.0	973.7	
		9-12-68	138.5	970.2	
01N/12W-08M01S	1140.4	5-01-68	180.1	960.3	5062
		5-01-68	192.3(1)	948.1	
		6-01-68	194.8	945.6	
		6-01-68	172.3	968.1	
		6-30-68	173.1	967.3	

See page 113 for key to terms & abbreviations

TABLE C-1 (Cont.)

GROUND WATER LEVELS AT WELLS

L A SAN GABRIEL RIVER HYDRO UNIT U-05.00

RAYMOND HYDRO SUBUNIT U-05.C0

MONK HILL HYDRO SUBAREA U-05.C2

STATE WELL NUMBER	GROUND SURFACE ELEVATION IN FEET	DATE	GROUND SURFACE TO WATER SURFACE IN FEET	WATER SURFACE ELEVATION IN FEET	AGENCY SUPPLYING DATA
01N/12W-08H01S (CONT.)	1140.4	6-30-68	195.8(1)	944.6	5062
		8-01-68	182.1	958.3	
		8-01-68	204.9(1)	935.5	
		9-01-68	182.1	958.3	
		9-01-68	204.7(1)	935.7	
01N/12W-08H02S	1154.5	5-01-68	181.5	973.0	5062
		5-28-68	187.1	967.4	5050
		6-03-68	187.5	967.0	5062
		7-01-68	188.5	966.0	
		8-01-68	196.5	958.0	
		9-04-68	202.5	952.0	
01N/12W-08H03S	1150.6	5-01-68	169.2	981.4	5062
		6-01-68	182.9	967.7	
		6-30-68	196.1(1)	954.5	
		6-30-68	182.9	967.7	
		8-01-68	192.6	958.0	
		8-01-68	204.9(1)	945.7	
		9-01-68	192.6	958.0	
		9-01-68	204.9(1)	945.7	
01N/12W-08L02S	1085.2	4-12-68	101.3	983.9	5062
		5-01-68	101.3	983.9	
		6-06-68	103.5	981.7	
		7-02-68	107.0	978.2	
		8-17-68	113.2	972.0	
		9-12-68	117.4	967.8	
01N/12W-09E01S	1188.5	5-28-68	325.7(4)	862.8	5050
01N/12W-09K01S	1130.0	5-01-68	227.7	902.3	5062
		5-01-68	251.7(1)	878.3	
		6-01-68	228.2	901.8	
		6-01-68	252.4	877.6	
		6-30-68	228.0	902.0	
		6-30-68	252.7(1)	877.3	
		8-01-68	229.0	901.0	
		8-01-68	253.5(1)	876.5	
		9-01-68	228.9	901.1	
		9-01-68	253.2(1)	876.8	
01N/12W-09Q01S	1129.2	5-28-68	186.5	942.7	5050
01N/12W-17D01S	1045.7	4-05-68	76.3	969.4	5062
		5-01-68	75.8	969.9	
		6-06-68	76.2	969.5	
		7-02-68	77.4	968.3	
		8-17-68	80.7	965.0	
		9-12-68	82.3	963.4	
01N/13W-01B01S	1294.0	11-08-67	179.1	1114.9	1101
		4-09-68	178.8	1115.2	
01N/13W-01J01S	1193.0	11-08-67	(1)		1101
		11-14-67	195.6	997.4	
		4-09-68	180.3	1012.7	
01N/13W-02A01S	1355.0	11-08-67	119.0	1236.0	1101
		4-09-68	118.7	1236.3	

SANTA ANITA HYDRO SUBAREA U-05.C3

STATE WELL NUMBER	GROUND SURFACE ELEVATION IN FEET	DATE	GROUND SURFACE TO WATER SURFACE IN FEET	WATER SURFACE ELEVATION IN FEET	AGENCY SUPPLYING DATA
01S/11W-02L03S	346.5	10-03-67	73.2	273.3	1101
		11-07-67	75.0	271.5	
		12-05-67	74.7	271.8	
		12-12-67	74.2	272.3	
		1-03-68	73.0	273.5	
		1-10-68	72.6	273.9	
		1-24-68	73.4	273.1	
		2-07-68	73.7	272.8	
		2-20-68	74.0	272.5	
		3-05-68	74.4	272.1	
		3-20-68	75.2	271.3	
		4-08-68	75.5	271.0	
		4-23-68	76.4	270.1	
		4-30-68	77.0	269.5	
		5-06-68	77.2	269.3	
		5-14-68	77.4	269.1	
		5-21-68	78.4	268.1	
		5-28-68	78.9	267.6	
		6-05-68	79.8	266.7	
		7-08-68	83.4	263.1	
		8-06-68	86.6	259.9	
01N/11W-15P01S	740.3	11-08-67	DRY		1101
		1-10-68	DRY		
		2-06-68	DRY		
		3-05-68	DRY		
		3-20-68	DRY		
		4-09-68	DRY		
		5-06-68	DRY		
01N/11W-20Q01S	659.3	5-24-68	136.6	522.7	5050
01N/11W-20Q02S	697.5	5-23-68	78.5	619.0	5050

RAYMOND HYDRO SUBUNIT U-05.C0

SANTA ANITA HYDRO SUBAREA U-05.C3

STATE WELL NUMBER	GROUND SURFACE ELEVATION IN FEET	DATE	GROUND SURFACE TO WATER SURFACE IN FEET	WATER SURFACE ELEVATION IN FEET	AGENCY SUPPLYING DATA
01N/11W-21C02S	702.5	4-30-68	125.7(6)	576.8	5062
		5-31-68	194.0(6)	508.5	
		6-28-68	194.0(6)	508.5	
		7-31-68	206.0(6)	496.5	
		8-31-68	212.0(6)	490.5	
		9-30-68	216.0(6)	486.5	
01N/11W-21C03S	703.0	4-30-68	125.4(6)	577.6	5062
		5-31-68	192.2(6)	510.8	
		6-28-68	193.2(6)	509.8	
		7-31-68	202.2(6)	500.8	
		8-31-68	208.2(6)	494.8	
		9-30-68	211.2(6)	491.8	
01N/11W-21C06S	705.0	4-30-68	131.4(6)	573.6	5062
		5-31-68	194.0(6)	511.0	
		6-28-68	195.0(6)	510.0	
		7-31-68	208.0(6)	497.0	
		8-31-68	213.0(6)	492.0	
		9-30-68	217.0(6)	488.0	
01N/11W-21C07S	680.0	4-30-68	96.4(6)	583.6	5062
		5-31-68	169.4(6)	510.6	
		6-28-68	171.4(6)	508.6	
		7-31-68	182.4(6)	497.6	
		8-31-68	188.4(6)	491.6	
		9-30-68	193.4(6)	486.6	
01N/11W-21G02S	602.0	4-05-68	60.8(5)	541.2	5062
		4-17-68	125.6(1)	476.4	
		5-01-68	75.6(5)	526.4	
		5-15-68	140.6(1)	461.4	
		6-05-68	90.6(5)	511.4	
		6-19-68	153.6(1)	448.4	
		7-03-68	93.6(5)	508.4	
		7-17-68	157.6(1)	444.4	
		8-08-68	99.6(5)	502.4	
		8-21-68	165.6(1)	436.4	
		9-04-68	101.6(5)	500.4	
		9-18-68	167.6(1)	434.4	
01N/11W-21G03S	611.5	4-05-68	69.6(5)	541.9	5062
		4-18-68	87.8(5)	523.7	
		5-01-68	71.2(5)	540.3	
		5-15-68	81.7(5)	529.8	
		6-05-68	103.2(5)	508.3	
		6-19-68	132.5(5)	479.0	
		7-03-68	107.3(5)	504.2	
		7-17-68	129.2(5)	482.3	
		8-08-68	112.4(5)	499.1	
		8-21-68	137.2(5)	474.3	
		9-04-68	115.2(5)	496.3	
		9-18-68	142.8(5)	468.7	
01N/11W-21G05S	608.0	4-06-68	66.9(5)	541.1	5062
		4-18-68	90.1(5)	517.9	
		5-01-68	85.1(5)	522.9	
		5-15-68	158.1(1)	449.9	
		6-05-68	104.1(5)	503.9	
		6-19-68	172.1(1)	435.9	
		7-03-68	108.1(5)	499.9	
		7-17-68	173.1(1)	434.9	
		8-08-68	113.1(5)	494.9	
		8-21-68	176.1(1)	431.9	
		9-04-68	114.1(5)	493.9	
		9-18-68	178.1(1)	429.9	
01N/11W-21H02S	602.4	4-05-68	60.4(5)	542.0	5062
		4-18-68	111.2(1)	491.2	
		5-01-68	78.2(5)	524.2	
		5-15-68	91.2(5)	511.2	
		6-05-68	92.7(5)	509.7	
		6-19-68	163.2(1)	439.2	
		7-03-68	95.2(5)	507.2	
		7-17-68	165.2(1)	437.2	
		8-08-68	101.2(5)	501.2	
		8-21-68	170.2(1)	432.2	
		9-04-68	103.2(5)	499.2	
		9-18-68	175.2(1)	427.2	
01N/11W-21H03S	609.5	4-05-68	67.4(5)	542.1	5062
		4-18-68	85.5(5)	524.0	
		5-01-68	83.5(5)	526.0	
		5-15-68	146.5(1)	463.0	
		6-05-68	102.5(5)	507.0	
		6-19-68	155.5(1)	454.0	
		7-03-68	106.5(5)	503.0	
		7-17-68	160.5(1)	449.0	
		8-08-68	112.5(5)	497.0	
		8-21-68	163.5(1)	446.0	
		9-04-68	115.5(5)	494.0	
		9-18-68	166.5(1)	443.0	
01N/11W-28C01S	546.3	10-03-67	8.7	537.6	1101
		11-08-67	9.7	536.6	
		11-15-67	10.9	535.4	
		12-05-67	9.1	537.2	

See page 113 for key to terms & abbreviations

TABLE C-1 (Cont.)

GROUND WATER LEVELS AT WELLS

L A SAN GABRIEL RIVER HYDRO UNIT U-05.00

RAYMOND HYDRO SUBUNIT U-05.C0

SANTA ANITA HYDRO SUBAREA U-05.C3

STATE WELL NUMBER	GROUND SURFACE ELEVATION IN FEET	DATE	GROUND SURFACE TO WATER SURFACE IN FEET	WATER SURFACE ELEVATION IN FEET	AGENCY SUPPLYING DATA
01N/11W-28C01S (CONT.)	546.3	12-15-67	8.8	537.5	1101
		1-03-68	9.3	537.0	
		1-10-68	9.5	536.8	
		1-15-68	9.4	536.9	
		2-06-68	10.6	535.7	
		2-15-68	10.2	536.1	
		2-20-68	10.8	535.5	
		3-05-68	10.8	535.5	
		3-20-68	11.0	535.3	
		4-09-68	11.8	534.5	
		4-15-68	12.0	534.3	
		5-06-68	13.0	533.3	
		5-15-68	13.3	533.0	
		5-24-68	13.8	532.5	5050
		6-05-68	33.4	512.9	1101
		6-05-68	33.4	512.9	
		6-15-68	45.7	500.6	
		7-08-68	49.4	496.9	
		7-15-68	52.6	493.7	
		8-15-68	58.0	488.3	
		9-04-68	62.4	483.9	
		9-13-68	57.7	488.6	
		9-16-68	57.6	488.7	

SAN GABRIEL VALLEY HYDRO SUBUNIT U-05.00

MAIN SAN GABRIEL HYDRO SUBAREA U-05.D1

STATE WELL NUMBER	GROUND SURFACE ELEVATION IN FEET	DATE	GROUND SURFACE TO WATER SURFACE IN FEET	WATER SURFACE ELEVATION IN FEET	AGENCY SUPPLYING DATA
01S/08W-06C01S	1153.5	11-07-67	(1)		1101
		11-10-67	231.4	922.1	
		4-09-68	218.6	934.9	
01S/09W-01A01S	1131.0	10-03-67	185.9	945.1	1101
		11-07-67	185.7	945.3	
		12-04-67	181.4	949.6	
		1-03-68	179.4	951.6	
		2-05-68	177.7	953.3	
		3-05-68	177.4	953.6	
		4-03-68	176.0	955.0	
		5-14-68	181.0	950.0	
		6-11-68	182.3	948.7	
		7-08-68	184.3	946.7	
		8-21-68	186.0	945.0	
		9-10-68	188.0	943.0	
01S/09W-01C02S	1131.0	11-07-67	230.1	900.9	1101
		4-09-68	(1)		
		4-10-68	202.3(4)	928.7	
01S/09W-01D01S	1122.0	10-03-67	220.0	902.0	1101
		11-07-67	221.6	900.4	
		12-11-67	215.0	907.0	
		1-03-68	211.0	911.0	
		2-05-68	205.6	916.4	
		3-05-68	203.7	918.3	
		4-03-68	202.7	919.3	
		5-14-68	207.7	914.3	
		6-11-68	209.3	912.7	
		7-08-68	213.9	908.1	
		8-07-68	217.0	905.0	
		9-10-68	218.8	903.2	
01S/09W-01F01S	1119.3	10-03-67	224.9	894.4	1101
		11-07-67	233.4	885.9	
		12-11-67	215.4	903.9	
		1-03-68	200.6	918.7	
		2-05-68	199.0	920.3	
		3-05-68	(1)		
		4-03-68	193.7	925.6	
		5-14-68	214.4	904.9	
		6-11-68	(1)		
		7-08-68	(1)		
		8-21-68	(1)		
		9-10-68	(1)		
01S/09W-01F02S	1118.0	10-03-67	223.9	894.1	1101
		11-07-67	(1)		
		12-11-67	207.8	910.2	
		1-03-68	199.3	918.7	
		2-05-68	197.5	920.5	
		3-05-68	(1)		
		5-14-68	212.3	905.7	
		6-11-68	(1)		
		7-08-68	(1)		
		8-21-68	(1)		
		9-10-68	(1)		
01S/09W-01G01S	1107.5	11-07-67	(1)		1101
		11-13-67	(1)		
		11-15-67	215.4	892.1	
		4-09-68	186.5	921.0	
01S/09W-01K01S	1083.0	11-13-67	174.2	908.8	1101
		4-15-68	232.4	850.6	
01S/09W-02C01S	1046.1	11-07-67	99.1	947.0	1101
		4-09-68	68.9	977.2	
01S/09W-02C03S	1051.0	10-02-67	109.0	942.0	1101
		11-07-67	104.3	946.7	
		12-11-67	92.8	958.2	
		1-03-68	84.8	966.2	
		2-05-68	78.0	973.0	
		3-05-68	74.9	976.1	
		4-03-68	86.9(1)	964.1	
		5-14-68	(1)		
		6-11-68	87.1(1)	963.9	
		7-02-68	89.9(1)	961.1	
		8-21-68	79.5	971.5	
		9-10-68	82.2	968.8	
01S/09W-02D01S	1029.0	10-03-67	111.0	918.0	1101
		11-07-67	(1)		
		11-15-67	(1)		
		12-11-67	109.6	919.4	
		1-03-68	107.0	922.0	
		2-05-68	110.1	918.9	
		3-05-68	(1)		
		4-03-68	116.0	913.0	
		5-14-68	(1)		
		6-11-68	(1)		
		7-02-68	118.2	910.8	
		8-21-68	114.5	914.5	
		9-04-68	110.3	918.7	

See page 113 for key to terms & abbreviations

TABLE C-1 (Cont.)

GROUND WATER LEVELS AT WELLS

L A SAN GABRIEL RIVER HYDRO UNIT U-05.00

SAN GABRIEL VALLEY HYDRO SUBUNIT U-05.D0
MAIN SAN GABRIEL HYDRO SUBAREA U-05.D1

STATE WELL NUMBER	GROUND SURFACE ELEVATION IN FEET	DATE	GROUND SURFACE TO WATER SURFACE IN FEET	WATER SURFACE ELEVATION IN FEET	AGENCY SUPPLYING DATA
01S/09W-02H01S	1080.0	11-07-67	189.7	890.3	1101
		12-04-67	181.1	898.9	
		1-03-68	175.9	904.1	
		2-05-68	165.8	914.2	
		3-05-68	163.8	916.2	
		4-03-68	163.3	916.7	
		5-14-68	176.1(1)	903.9	
		6-11-68	177.3	902.7	
		7-08-68	182.3	897.7	
		8-21-68	185.6	894.4	
		9-10-68	185.2	894.8	
01S/09W-02Q01S	1020.0	11-07-67	(1)		1101
		11-07-67	327.1	692.9	
		4-09-68	(1)		
		4-09-68	326.2	693.8	
01S/09W-02Q02S	1023.0	10-03-67	118.3	904.7	1101
		11-07-67	120.8	902.2	
		12-04-67	120.4	902.6	
		1-03-68	120.9	902.1	
		2-06-68	121.5	901.5	
		3-07-68	120.6	902.4	
		4-08-68	116.6	906.4	
		5-14-68	119.3	903.7	
		6-13-68	113.8	909.2	
		7-02-68	116.8	906.2	
		8-21-68	117.6	905.4	
		9-04-68	118.8	904.2	
01S/09W-03B01S	975.0	10-05-67	134.6	840.4	1101
		10-11-67	143.1	831.9	
		10-19-67	146.0	829.0	
		10-26-67	147.4	827.6	
		11-02-67	150.9	824.1	
		11-09-67	148.9	826.1	
		11-15-67	149.5	825.5	
		11-24-67	144.0	831.0	
		11-29-67	139.9	835.1	
		12-07-67	114.6	860.4	
		12-14-67	109.3	865.7	
		12-21-67	109.6	865.4	
		12-28-67	107.3	867.7	
		1-04-68	108.3	866.7	
		1-11-68	139.3	835.7	
		1-18-68	121.2	853.8	
		1-25-68	103.6	871.4	
		2-01-68	102.5	872.5	
		2-08-68	108.4	866.6	
		2-14-68	95.8	879.2	
		2-21-68	76.8	898.2	
		2-29-68	100.3	874.7	
		3-07-68	107.4	867.6	
		3-14-68	95.3	879.7	
		3-21-68	98.4	876.6	
		3-28-68	127.3	847.7	
		4-03-68	106.6	868.4	
		4-11-68	131.4	843.6	
		4-18-68	130.8	844.2	
		4-25-68	134.0	841.0	
		5-09-68	118.8	856.2	
		5-15-68	120.5	854.5	
		5-23-68	120.5	854.5	
		5-29-68	132.8	842.2	
		6-06-68	120.5	854.5	
		6-13-68	128.0	847.0	
		6-20-68	136.0	839.0	
		6-27-68	136.4	838.6	
		7-12-68	137.4	837.6	
		7-18-68	141.6	833.4	
		7-25-68	143.9	831.1	
		8-01-68	145.9	829.1	
		8-08-68	146.0	829.0	
		8-15-68	147.1	827.9	
		8-21-68	148.2	826.8	
		8-29-68	151.2	823.8	
		9-04-68	150.8	824.2	
		9-12-68	126.9	848.1	
		9-18-68	152.8	822.2	
		9-26-68	146.4	828.6	
01S/09W-03C01S	957.0	11-07-67	141.5	815.5	1101
		4-09-68	114.8	842.2	
01S/09W-03C06S	948.0	11-07-67	(3)		1101
01S/09W-03E01S	930.0	11-07-67	(1)		1101
		11-07-67	83.8	846.2	
		4-09-68	61.7	868.3	
01S/09W-03G01S	983.0	11-07-67	(9)		1101
		11-15-67	88.2	894.8	
01S/09W-03H01S	1018.0	11-06-67	141.1	876.9	1101
		4-09-68	112.6	905.4	
01S/09W-04D01S	842.0	11-15-67	71.0	771.0	1101
		4-10-68	72.4	769.6	

SAN GABRIEL VALLEY HYDRO SUBUNIT U-05.D0
MAIN SAN GABRIEL HYDRO SUBAREA U-05.D1

STATE WELL NUMBER	GROUND SURFACE ELEVATION IN FEET	DATE	GROUND SURFACE TO WATER SURFACE IN FEET	WATER SURFACE ELEVATION IN FEET	AGENCY SUPPLYING DATA
01S/09W-04G01S	879.6	10-03-67	86.2	793.4	1101
		11-06-67	88.2	791.4	
		12-04-67	90.0	789.6	
		1-03-68	91.3	788.3	
		2-06-68	92.5	787.1	
		3-05-68	93.3	786.3	
		4-03-68	93.9	785.7	
		6-11-68	94.5	785.1	
		7-08-68	94.2	785.4	
		8-05-68	95.1	784.5	
		9-04-68	96.2	783.4	
01S/09W-04J01S	906.6	10-14-67	96.5	810.1	1101
		11-14-67	91.3	815.3	
		12-14-67	84.3	822.3	
		1-14-68	84.5	822.1	
		2-13-68	84.9	821.7	
		3-15-68	82.3	824.3	
		4-15-68	87.5	819.1	
		5-19-68	94.3	812.3	
		6-15-68	91.1	815.5	
		7-14-68	89.8	816.8	
		8-26-68	(1)		
		9-28-68	97.8	808.8	
01S/09W-04R01S	867.7	10-14-67	220.8	646.9	1101
		11-14-67	(1)		
		12-14-67	220.7	647.0	
		1-14-68	219.9	647.8	
		2-13-68	219.3	648.4	
		3-15-68	221.9	645.8	
		4-15-68	220.3	647.4	
		5-14-68	219.9	647.8	
		6-15-68	221.8	645.9	
		7-14-68	221.6	646.1	
		8-26-68	(1)		
		9-28-68	221.3	646.4	
01S/09W-05G01S	797.0	10-03-67	109.1	687.9	1101
		11-06-67	(1)		
		11-07-67	107.8	689.2	
		12-04-67	104.1	692.9	
		1-03-68	102.4	694.6	
		2-06-68	102.8	694.2	
		3-05-68	104.4	692.6	
		4-03-68	109.1	687.9	
01S/09W-05G02S	795.0	10-03-67	108.2	686.8	1101
		11-06-67	112.4	682.6	
		12-04-67	101.7	693.3	
		2-06-68	114.6	680.4	
		3-05-68	102.1	692.9	
		4-03-68	106.6	688.4	
01S/09W-05G03S	797.5	10-03-67	102.8	694.7	1101
		11-06-67	105.9	691.6	
		12-04-67	100.7	696.8	
		2-06-68	100.4	697.1	
		3-05-68	102.1	695.4	
		4-03-68	106.7	690.8	
01S/09W-05J01S	821.6	10-03-67	(1)		1101
		10-03-67	(1)		
		10-03-67	106.7	714.9	
		11-06-67	(1)		
		11-06-67	109.5(1)	712.1	
		12-04-67	(1)		
		12-04-67	110.6	711.0	
		1-02-68	(1)		
		1-02-68	109.1	712.5	
		2-06-68	97.2	724.4	
		3-05-68	(1)		
		3-05-68	112.5(1)	709.1	
		4-03-68	113.9	707.7	
		5-14-68	121.8	699.8	
		6-11-68	(1)		
		6-11-68	128.5(1)	693.1	
		7-08-68	(1)		
		7-08-68	135.5(1)	686.1	
		8-21-68	(1)		
		8-21-68	145.4(1)	676.2	
		9-04-68	(1)		
		9-04-68	147.9(1)	673.7	
01S/09W-08E01S	728.4	11-06-67	243.6(1)	484.8	1101
		11-07-67	(1)		
		11-07-67	231.5	496.9	
		4-09-68	222.7	505.7	
01S/09W-09B01S	840.0	10-14-67	224.9	615.1	1101
		11-14-67	225.8	614.2	
		11-15-67	224.1	615.9	
		12-14-67	224.8	615.2	
		1-14-68	221.8	618.2	
		2-13-68	221.8	618.2	
		3-15-68	223.1	616.9	
		4-15-68	223.8	616.2	

See page 113 for key to terms & abbreviations

TABLE C-1 (Cont.)

GROUND WATER LEVELS AT WELLS

L A SAN GABRIEL RIVER HYDRO UNIT U-05.00

SAN GABRIEL VALLEY HYDRO SUBUNIT U-05.D0
MAIN SAN GABRIEL HYDRO SUBAREA U-05.D1

STATE WELL NUMBER	GROUND SURFACE ELEVATION IN FEET	DATE	GROUND SURFACE TO WATER SURFACE IN FEET	WATER SURFACE ELEVATION IN FEET	AGENCY SUPPLYING DATA
01S/09W-09B01S (CONT.)	840.0	5-14-68	223.2	616.8	1101
		6-15-68	222.5	617.5	
		7-14-68	224.1	615.9	
		8-05-68	224.0	616.0	
		9-28-68	223.8	616.2	
01S/09W-09E01S	795.0	10-05-67	(9)		1101
		11-06-67	248.1	546.9	
		11-06-67	291.4	503.6	
		11-06-67	291.2	503.8	
		12-11-67	DRY		
		12-11-67	DRY		
		12-11-67	DRY		
		1-02-68	(3)		
		1-18-68	247.9	547.1	
		4-09-68	(3)		
		5-15-68	(3)		
		6-11-68	(3)		
		7-08-68	(3)		
		8-05-68	(3)		
		9-04-68	(3)		
01S/09W-09E04S	793.0	11-06-67	(6)		1101
01S/09W-10A01S	934.4	11-06-67	215.3	719.1	1101
		4-09-68	216.2	718.2	
01S/09W-17H01S	660.5	11-07-67	47.1	613.4	1101
		4-09-68	47.2	613.3	
01S/09W-18A04S	673.0	11-07-67	173.3	499.7	1101
		4-09-68	179.3	493.7	
01S/09W-19C01S	530.0	10-04-67	125.1	404.9	1101
		10-19-67	134.0	396.0	
		11-01-67	129.6	400.4	
		11-08-67	123.7	406.3	
		11-15-67	123.9	406.1	
		12-01-67	126.3(2)	403.7	
		12-08-67	110.1	419.9	
		12-28-67	114.0	416.0	
		1-09-68	103.8	426.2	
		1-24-68	113.5	416.5	
		2-07-68	113.2	416.8	
		2-21-68	109.5	420.5	
		3-06-68	109.9	420.1	
		4-10-68	112.1	417.9	
01S/09W-19C03S	526.0	10-04-67	(1)		1101
		10-14-67	(1)		
		11-01-67	(1)		
		11-08-67	124.8	401.2	
		12-01-67	(1)		
		12-08-67	108.2	417.8	
		12-27-67	(1)		
		1-09-68	107.9	418.1	
		1-24-68	(1)		
		2-07-68	(1)		
		2-21-68	(1)		
		3-06-68	(1)		
		4-10-68	(3)		
01S/09W-32G02S	700.0	11-07-67	24.0(1)	676.0	1101
		4-09-68	8.7	691.3	
01S/10W-01R01S	657.0	10-12-67	290.1	366.9	1733
		11-02-67	294.7	362.3	
		11-23-67	295.9	361.1	
		12-14-67	292.6	364.4	
		1-04-68	292.3	364.7	
		1-25-68	290.3	366.7	
		2-15-68	291.0	366.0	
		3-07-68	288.1	368.9	
		3-28-68	287.2	369.8	
		4-18-68	286.6	370.4	
		5-09-68	286.3	370.7	
		6-20-68	289.9	367.1	
		8-01-68	284.9	372.1	
		8-22-68	283.3	373.7	
		9-12-68	281.6	375.4	
01S/10W-02Q01S	552.5	11-10-67	DRY		1101
01S/10W-02Q02S	552.5	11-10-67	DRY		1101
01S/10W-02Q03S	553.0	11-10-67	DRY		1101
01S/10W-02Q04S	560.0	11-10-67	DRY		1101
01S/10W-02Q05S	559.8	11-10-67	DRY		1101
01S/10W-02R01S	568.4	11-10-67	DRY		1101
01S/10W-02R02S	560.0	11-10-67	DRY		1101
01S/10W-02R07S	567.8	11-10-67	DRY		1101
01S/10W-02R08S	568.0	11-10-67	DRY		1101

SAN GABRIEL VALLEY HYDRO SUBUNIT U-05.D0
MAIN SAN GABRIEL HYDRO SUBAREA U-05.D1

STATE WELL NUMBER	GROUND SURFACE ELEVATION IN FEET	DATE	GROUND SURFACE TO WATER SURFACE IN FEET	WATER SURFACE ELEVATION IN FEET	AGENCY SUPPLYING DATA
01S/10W-02R09S	568.3	11-10-67	DRY		1101
01S/10W-02R10S	568.3	11-10-67	DRY		1101
01S/10W-02R11S	568.0	11-10-67	DRY		1101
01S/10W-03A01S	525.0	11-01-67	250.3	274.7	1101
01S/10W-03H01S	517.0	10-04-67	234.1	282.9	1101
		10-18-67	237.8	279.2	
		11-01-67	(1)		
		11-08-67	236.0	281.0	
		11-15-67	(1)		
		12-01-67	235.2	281.8	
		12-13-67	236.3	280.7	
		12-27-67	238.8	278.2	
		1-10-68	234.0	283.0	
		1-24-68	233.2	283.8	
		2-07-68	232.7	284.3	
		2-21-68	237.6	279.4	
		3-06-68	233.0	284.0	
		3-20-68	233.6	283.4	
		4-03-68	233.6	283.4	
		4-10-68	234.2	282.8	
		4-17-68	233.5	283.5	
		5-01-68	236.5	280.5	
		5-15-68	235.4	281.6	
		5-29-68	(1)		
		6-12-68	237.8	279.2	
		6-26-68	242.5	274.5	
		8-07-68	245.0	272.0	
		8-21-68	245.7	271.3	
		9-04-68	246.6	270.4	
		9-18-68	248.7(4)	268.3	
01S/10W-03K02S	496.0	10-12-67	217.7	278.3	1733
		10-25-67	218.2	277.8	
		11-22-67	217.6	278.4	
		12-13-67	216.3	279.7	
		12-27-67	215.7	280.3	
		1-17-68	215.4	280.6	
		2-07-68	214.8	281.2	
		2-28-68	215.1	280.9	
		3-20-68	215.9	280.1	
		4-10-68	217.5	278.5	
		5-01-68	219.4	276.6	
		6-19-68	224.5(4)	271.5	
		7-10-68	227.5(4)	268.5	
		7-31-68	229.7	266.3	
		8-21-68	229.8	266.2	
		9-11-68	(1)		
01S/10W-04G01S	504.8	10-04-67	221.3	283.5	1101
		10-18-67	223.3	281.5	
		11-01-67	223.3	281.5	
		11-08-67	223.2	281.6	
		11-15-67	223.6	281.2	
		12-01-67	224.0	280.8	
		12-13-67	223.2	281.6	
		12-27-67	222.1	282.7	
		1-10-68	221.7	283.1	
		1-24-68	228.4	276.4	
		2-07-68	229.3	275.5	
		2-21-68	222.3	282.5	
		3-06-68	222.8	282.0	
		3-20-68	223.3	281.5	
		4-03-68	223.1	281.7	
		4-10-68	222.9	281.9	
		4-17-68	223.1	281.7	
		5-01-68	224.0	280.8	
		5-15-68	224.9	279.9	
		5-29-68	226.4	278.4	
		6-12-68	227.8	277.0	
		6-26-68	229.8	275.0	
		7-10-68	231.6	273.2	
		7-24-68	233.9	270.9	
		8-07-68	235.1	269.7	
		8-21-68	236.2	268.6	
		9-04-68	237.8	267.0	
		9-18-68	239.3	265.5	
01S/10W-04R01S	478.5	10-04-67	200.5	278.0	1101
		10-18-67	202.9	275.6	
		11-01-67	202.4	276.1	
		11-08-67	202.4	276.1	
		11-15-67	203.0	275.5	
		12-01-67	202.2	276.3	
		12-13-67	202.1	276.4	
		12-27-67	201.1	277.4	
		1-10-68	201.3	277.2	
		1-24-68	207.6	270.9	
		2-07-68	210.1	268.4	
		2-21-68	200.8	277.7	
		3-06-68	201.4	277.1	
		3-20-68	201.6	276.9	
		4-03-68	201.7	276.8	
		4-09-68	201.6	276.9	

See page 113 for key to terms & abbreviations

TABLE C-1 (Cont.)

GROUND WATER LEVELS AT WELLS

L A SAN GABRIEL RIVER HYDRO UNIT U-05.00

SAN GABRIEL VALLEY HYDRO SUBUNIT U-05.00
MAIN SAN GABRIEL HYDRO SUBAREA U-05.01

STATE WELL NUMBER	GROUND SURFACE ELEVATION IN FEET	DATE	GROUND SURFACE TO WATER SURFACE IN FEET	WATER SURFACE ELEVATION IN FEET	AGENCY SUPPLYING DATA
01S/10W-04R01S (CONT.)	478.5	4-17-68	202.0	276.5	1101
		5-01-68	203.1(2)	275.4	
		5-15-68	203.8(2)	274.7	
		5-29-68	204.9	273.6	
		6-12-68	207.0(2)	271.5	
		6-26-68	208.5(2)	270.0	
		7-10-68	210.4(2)	268.1	
		7-24-68	212.1	266.4	
		8-07-68	213.2	265.3	
		8-21-68	214.3	264.2	
		9-04-68	216.4	262.1	
		9-18-68	217.3	261.2	
01S/10W-04R03S	479.0	10-04-67	199.5	279.5	1101
		10-18-67	201.5	277.5	
		11-01-67	201.2(4)	277.8	
		11-08-67	201.3	277.7	
		11-15-67	201.6	277.4	
		12-01-67	201.8	277.2	
		12-13-67	200.7	278.3	
		12-27-67	200.1	278.9	
		1-10-68	199.6	279.4	
		1-24-68	199.7	279.3	
		2-07-68	199.6	279.4	
		2-21-68	199.7	279.3	
		3-06-68	200.4	278.6	
		3-20-68	200.6	278.4	
		4-09-68	200.6	278.4	
01S/10W-05J01S	473.0	10-04-67	191.3	281.7	1733
		10-25-67	191.1	281.9	
		11-15-67	192.6	280.4	1101
		11-15-67	192.4	280.6	1733
		12-06-67	194.0	279.0	
		12-27-67	190.5	282.5	
		1-17-68	191.4	281.6	
		2-07-68	192.5	280.5	
		2-28-68	193.3	279.7	
		3-20-68	194.8	278.2	
		4-17-68	193.3	279.7	
		5-08-68	195.2	277.8	
		6-19-68	199.7	273.3	
		7-31-68	204.2	268.8	
		8-21-68	207.0	266.0	
		9-11-68	208.2	264.8	
01S/10W-05N01S	443.0	10-04-67	162.3	280.7	1733
		10-25-67	162.0	281.0	
		11-15-67	162.8	280.2	
		12-06-67	163.7	279.3	
		12-27-67	159.5	283.5	
		1-17-68	162.2	280.8	
		2-07-68	164.0	279.0	
		2-28-68	164.4	278.6	
		3-20-68	165.2	277.8	
		4-17-68	164.4	278.6	
		5-08-68	167.8	275.2	
		6-19-68	171.5	271.5	
		8-21-68	178.6	264.4	
		9-11-68	180.7	262.3	
01S/10W-06N02S	404.0	12-06-67	147.1	256.9	1101
		5-23-68	(1)		
		5-26-68	135.2	268.8	
01S/10W-07A06S	422.4	11-16-67	145.7(4)	276.7	1101
		4-09-68	147.1	275.3	
		8-14-68	(1)		
01S/10W-07A07S	422.4	11-16-67	149.9(4)	272.5	1101
		4-09-68	147.2	275.2	
01S/10W-07L01S	389.1	10-18-67	113.8	275.3	1733
		10-25-67	113.7	275.4	
		11-15-67	113.2	275.9	
		12-06-67	113.7	275.4	
		12-27-67	111.1	278.0	
		1-17-68	111.4	277.7	
		2-07-68	112.1	277.0	
		3-06-68	112.7	276.4	
		3-27-68	(6)		
01S/10W-07R02S	386.7	10-02-67	109.9	276.8	1101
		10-04-67	110.1	276.6	1733
		10-06-67	110.3	276.4	1101
		10-09-67	110.6	276.1	
		10-11-67	110.8	275.9	1733
		10-16-67	111.4	275.3	1101
		10-18-67	111.7	275.0	1733
		10-20-67	111.7	275.0	1101
		10-23-67	111.8	274.9	
		10-25-67	111.8	274.9	1733
		10-27-67	111.7	275.0	1101
		10-30-67	111.6	275.1	
		11-01-67	111.4	275.3	1733
		11-03-67	111.5	275.2	1101
		11-06-67	111.3	275.4	
		11-08-67	111.3	275.4	1733

SAN GABRIEL VALLEY HYDRO SUBUNIT U-05.00
MAIN SAN GABRIEL HYDRO SUBAREA U-05.01

STATE WELL NUMBER	GROUND SURFACE ELEVATION IN FEET	DATE	GROUND SURFACE TO WATER SURFACE IN FEET	WATER SURFACE ELEVATION IN FEET	AGENCY SUPPLYING DATA
01S/10W-07R02S (CONT.)	386.7	11-10-67	111.3	275.4	1101
		11-15-67	111.5	275.2	
		11-20-67	111.8	274.9	1101
		11-22-67	111.8	274.9	1733
		11-27-67	111.9	274.8	1101
		11-29-67	111.9	274.8	1733
		12-01-67	112.0	274.7	1101
		12-04-67	112.0	274.7	
		12-06-67	111.8	274.9	1733
		12-08-67	111.7	275.0	1101
		12-13-67	111.2	275.5	1733
		12-15-67	111.0	275.7	1101
		12-18-67	110.6	276.1	
		12-20-67	110.5	276.2	1733
		12-22-67	110.4	276.3	1101
		12-26-67	110.0	276.7	
		12-27-67	109.9	276.8	1733
		12-29-67	109.8	276.9	1101
		1-02-68	109.7	277.0	
		1-03-68	109.7	277.0	1733
		1-05-68	109.7	277.0	1101
		1-08-68	109.7	277.0	
		1-10-68	109.6	277.1	1733
		1-12-68	109.8	276.9	1101
		1-15-68	109.7	277.0	
		1-17-68	109.6	277.1	1733
		1-19-68	109.9	276.8	1101
		1-22-68	109.9	276.8	
		1-24-68	110.0	276.7	1733
		1-26-68	110.1	276.6	1101
		1-29-68	110.2	276.5	
		2-02-68	110.3	276.4	
		2-05-68	110.3	276.4	
		2-07-68	110.3	276.4	1733
		2-09-68	110.4	276.3	1101
		2-13-68	110.4	276.3	
		2-14-68	110.5	276.2	1733
		2-16-68	110.5	276.2	1101
		2-19-68	110.6	276.1	
		2-21-68	110.6	276.1	1733
		2-23-68	110.7	276.0	1101
		2-28-68	110.9	275.8	1733
		3-01-68	111.0	275.7	1101
		3-04-68	111.0	275.7	
		3-06-68	111.2	275.5	1733
		3-11-68	111.2	275.5	1101
		3-13-68	111.5	275.2	1733
		3-15-68	111.7	275.0	1101
		3-18-68	111.6	275.1	
		3-20-68	111.8	274.9	1733
		3-22-68	111.7	275.0	1101
		3-27-68	111.8	274.9	1733
		3-29-68	111.8	274.9	1101
		4-01-68	111.8	274.9	
		4-03-68	111.7	275.0	1733
		4-05-68	111.7	275.0	1101
		4-08-68	111.6	275.1	
		4-10-68	111.7	275.0	1733
		4-12-68	111.9	274.8	1101
		4-15-68	112.0	274.7	
		4-17-68	112.1	274.6	1733
		4-19-68	112.2	274.5	1101
		4-22-68	112.4	274.3	
		4-24-68	112.5	274.2	1733
		4-26-68	112.6	274.1	1101
		4-29-68	112.9	273.8	
		5-01-68	113.0	273.7	1733
		5-03-68	113.2	273.5	1101
		5-06-68	113.4	273.3	
		5-08-68	113.6	273.1	1733
		5-10-68	113.7	273.0	1101
		5-13-68	113.9	272.8	1733
		5-17-68	114.2	272.5	1101
		5-20-68	114.5	272.2	
		5-24-68	114.8	271.9	
		5-31-68	115.5	271.2	
		6-03-68	115.7	271.0	
		6-05-68	115.9	270.8	1733
		6-07-68	116.1	270.6	1101
		6-10-68	116.3	270.4	
		6-12-68	116.5	270.2	1733
		6-14-68	116.7	270.0	1101
		6-17-68	117.3	269.4	
		6-19-68	117.3	269.4	1733
		6-21-68	117.5	269.2	1101
		6-24-68	117.9	268.8	
		6-26-68	118.7	268.0	1733
		6-28-68	118.4	268.3	1101
		7-01-68	118.7	268.0	
		7-03-68	118.9	267.8	1733
		7-05-68	119.1	267.6	1101
		7-08-68	119.4	267.3	
		7-10-68	119.7	267.0	1733
		7-12-68	120.0	266.7	1101
		7-15-68	120.4	266.3	
		7-17-68	120.6	266.1	1733
		7-19-68	120.9	265.8	1101
		7-22-68	121.3	265.4	

See page 113 for key to terms & abbreviations

TABLE C-1 (Cont.)

GROUND WATER LEVELS AT WELLS

L A SAN GABRIEL RIVER HYDRO UNIT U-05.00

SAN GABRIEL VALLEY HYDRO SUBUNIT U-05.D0

MAIN SAN GABRIEL HYDRO SUBAREA U-05.D1

STATE WELL NUMBER	GROUND SURFACE ELEVATION IN FEET	DATE	GROUND SURFACE TO WATER SURFACE IN FEET	WATER SURFACE ELEVATION IN FEET	AGENCY SUPPLYING DATA
01S/10W-07R02S (CONT.)	386.7	7-24-68	121.5	265.2	1733
		7-26-68	122.6	264.1	
		7-29-68	122.1	264.6	
		7-31-68	122.2	264.5	1733
		8-02-68	122.1	264.6	1101
		8-05-68	122.8	263.9	
		8-07-68	123.0	263.7	1733
		8-09-68	123.4	263.3	1101
		8-12-68	123.5	263.2	
		8-14-68	123.7	263.0	1733
		8-15-68	123.8	262.9	1101
		8-19-68	124.1	262.6	
		8-21-68	124.3	262.4	1733
		8-23-68	124.6	262.1	1101
		8-26-68	124.8	261.9	
		8-28-68	125.0	261.7	1733
		8-30-68	125.4	261.3	1101
		9-03-68	126.3	260.4	
		9-04-68	125.8	260.9	1733
		9-06-68	126.0	260.7	1101
		9-10-68	126.5	260.2	
		9-11-68	126.5	260.2	1733
		9-13-68	126.8	259.9	1101
		9-16-68	126.9	259.8	
		9-18-68	127.1	259.6	1733
		9-20-68	127.3	259.4	1101
		9-23-68	127.5	259.2	
		9-25-68	127.7	259.0	1733
		9-27-68	127.9	258.8	1101
		9-30-68	128.1	258.6	
01S/10W-08A02S	454.5	11-16-67	(1)		1101
		4-09-68	(1)		
		8-14-68	(1)		
01S/10W-08R01S	410.3	10-04-67	133.8	276.5	1101
		10-18-67	135.1	275.2	
		11-01-67	135.5	274.8	
		11-08-67	135.5	274.8	
		11-15-67	135.7	274.6	
		12-01-67	135.6	274.7	
		12-13-67	135.2	275.1	
		12-27-67	134.5	275.8	
		1-10-68	134.8	275.5	
		1-24-68	134.1	276.2	
		2-07-68	134.2	276.1	
		2-21-68	134.4	275.9	
		3-06-68	134.9	275.4	
		3-20-68	134.9	275.4	
		3-20-68	134.9	275.4	
		4-03-68	138.0	272.3	
		4-10-68	135.1	275.2	
		4-17-68	135.4	274.9	
		5-01-68	136.0	274.3	
		5-15-68	136.8	273.5	
		5-15-68	136.8	273.5	
		5-29-68	138.0	272.3	
		5-29-68	138.0	272.3	
		6-12-68	139.2	271.1	
		6-26-68	139.8	270.5	
		7-10-68	142.3	268.0	
		7-24-68	144.2	266.1	
		8-07-68	145.6	264.7	
		8-21-68	146.9	263.4	
		9-04-68	148.4	261.9	
		9-18-68	149.3	261.0	
01S/10W-09F01S	440.0	11-08-67	(1)		1101
01S/10W-09F02S	440.0	10-04-67	163.7(2)	276.3	1101
		10-18-67	168.9(2)	271.1	
		11-01-67	177.2(2)	262.8	
		11-08-67	183.5(2)	256.5	
		11-15-67	183.1	256.9	
		12-01-67	173.4	266.6	
		12-13-67	175.4	264.6	
		12-27-67	164.4	275.6	
		1-10-68	178.4	261.6	
		1-24-68	186.1(4)	253.9	
		2-07-68	164.4	275.6	
		2-21-68	165.1(4)	274.9	
		3-06-68	168.2(4)	271.8	
		3-20-68	166.0(4)	274.0	
		4-03-68	172.3	267.7	
		4-10-68	167.2	272.8	
		4-17-68	169.1	270.9	
		5-01-68	167.0(4)	273.0	
		5-15-68	167.8(4)	272.2	
		5-29-68	(1)		
		6-12-68	190.3(4)	249.7	
		6-26-68	199.3(4)	240.7	
		7-10-68	(1)		
		7-24-68	(1)		
		8-07-68	(1)		
		8-21-68	(1)		
		9-04-68	(1)		
		9-18-68	180.7	259.3	

SAN GABRIEL VALLEY HYDRO SUBUNIT U-05.D0

MAIN SAN GABRIEL HYDRO SUBAREA U-05.D1

STATE WELL NUMBER	GROUND SURFACE ELEVATION IN FEET	DATE	GROUND SURFACE TO WATER SURFACE IN FEET	WATER SURFACE ELEVATION IN FEET	AGENCY SUPPLYING DATA
01S/10W-09H01S	452.0	10-04-67	172.1	279.9	1101
		10-18-67	175.1(2)	276.9	
		11-01-67	174.0	278.0	
		11-08-67	174.1	277.9	
		11-15-67	174.4	277.6	
		12-01-67	173.2	278.8	
		12-13-67	173.6	278.4	
		12-27-67	173.1	278.9	
		1-10-68	173.0	279.0	
		1-24-68	173.5(2)	278.5	
		2-07-68	172.8	279.2	
		2-21-68	173.1	278.9	
		3-06-68	173.7	278.3	
		3-20-68	173.6(2)	278.4	
		4-03-68	173.6	278.4	
		4-10-68	173.5	278.5	
		4-17-68	173.9	278.1	
		5-01-68	174.5(2)	277.5	
		5-15-68	175.3(2)	276.7	
		5-29-68	177.9(2)	274.1	
		6-12-68	177.8	274.2	
		6-28-68	180.1(2)	271.9	
		7-10-68	181.4(2)	270.6	
		7-24-68	183.5(2)	268.5	
		8-07-68	184.7(2)	267.3	
		8-21-68	185.9(2)	266.1	
		9-04-68	187.4(2)	264.6	
		9-18-68	188.7	263.3	
01S/10W-10C01S	471.0	10-04-67	195.1	275.9	1733
		11-01-67	195.8	275.2	
		11-22-67	194.9	276.1	
		12-13-67	193.4	277.6	
		1-03-68	192.7	278.3	
		1-25-68	192.2	278.8	
		2-15-68	191.7	279.3	
		3-06-68	193.8	277.2	
		3-27-68	195.2	275.8	
		4-17-68	193.4	277.6	
		5-08-68	194.3	276.7	
		6-19-68	(1)		
		7-10-68	204.6(4)	266.4	
		7-31-68	(1)		
		8-19-68	(1)		1101
		8-21-68	207.6	263.4	1733
		9-11-68	(1)		
01S/10W-10P01S	461.9	10-04-67	183.4	278.5	1733
		10-25-67	184.6	277.3	
		11-07-67	194.4	267.5	1101
		11-15-67	184.7	277.2	1733
		12-06-67	183.8	278.1	
		12-27-67	183.2	278.7	
		1-17-68	182.9	279.0	
		2-07-68	182.2	279.7	
		2-28-68	182.1	279.8	
		3-20-68	183.2	278.7	
		4-10-68	182.7	279.2	
		4-11-68	182.1	279.8	1101
		5-01-68	183.3	278.6	1733
		6-19-68	186.2	275.7	
		7-10-68	188.4	273.5	
		7-31-68	190.3	271.6	
		8-21-68	192.4	269.5	
		9-11-68	194.3	267.6	
01S/10W-12C01S	603.9	10-06-67	DRY		1101
		10-13-67	DRY		
		10-27-67	DRY		
		11-03-67	DRY		
		11-18-67	DRY		
		12-08-67	DRY		
		12-15-67	DRY		
		12-22-67	DRY		
		12-29-67	DRY		
		1-05-68	DRY		
		1-12-68	DRY		
		1-19-68	DRY		
		1-26-68	DRY		
		2-16-68	DRY		
		2-23-68	DRY		
		3-01-68	DRY		
		3-15-68	DRY		
		3-22-68	DRY		
		3-29-68	DRY		
		4-05-68	DRY		
		4-12-68	DRY		
		4-19-68	DRY		
		5-03-68	DRY		
		5-10-68	DRY		
		5-24-68	DRY		
		5-31-68	DRY		
		6-07-68	DRY		
		6-13-68	DRY		
		6-20-68	DRY		
		6-28-68	DRY		
		7-05-68	DRY		
		7-15-68	DRY		

See page 113 for key to terms & abbreviations

TABLE C-1 (Cont.)

GROUND WATER LEVELS AT WELLS

L A SAN GABRIEL RIVER HYDRO UNIT U-05.00

SAN GABRIEL VALLEY HYDRO SUBUNIT U-05.D0
MAIN SAN GABRIEL HYDRO SUBAREA U-05.D1

STATE WELL NUMBER	GROUND SURFACE ELEVATION IN FEET	DATE	GROUND SURFACE TO WATER SURFACE IN FEET	WATER SURFACE ELEVATION IN FEET	AGENCY SUPPLYING DATA
01S/10W-12C01S (CONT.)	603.9	7-26-68	DRY		1101
		8-02-68	DRY		
		8-09-68	DRY		
		8-16-68	DRY		
		8-23-68	DRY		
		8-30-68	DRY		
		9-06-68	DRY		
		9-13-68	DRY		
		9-20-68	DRY		
		9-27-68	DRY		
01S/10W-12C02S	602.2	10-06-67	19.2	583.0	1101
		10-13-67	28.7	573.5	
		10-27-67	32.3	569.9	
		11-03-67	36.4	565.8	
		11-18-67	33.7	568.5	
		12-08-67	23.1	579.1	
		12-15-67	37.4	564.8	
		12-22-67	36.0	566.2	
		12-29-67	25.3	576.9	
		1-05-68	30.3	571.9	
		1-12-68	36.3	565.9	
		1-19-68	23.9	578.3	
		1-26-68	29.4	572.8	
		2-16-68	27.8	574.4	
		2-23-68	23.3	578.9	
		2-23-68	23.3	578.9	
		3-01-68	31.2	571.0	
		3-15-68	36.3	565.9	
		3-22-68	31.1	571.1	
		3-29-68	24.5	577.7	
		4-05-68	27.4	574.8	
		4-12-68	35.4	566.8	
		4-19-68	32.5	569.7	
		4-26-68	31.7	570.5	
		5-10-68	17.4	584.8	
		5-24-68	20.8	581.4	
		5-31-68	18.3	583.9	
		6-07-68	35.2	567.0	
		6-13-68	23.0	579.2	
		6-20-68	32.3	569.9	
		6-28-68	33.8	568.4	
		7-05-68	29.3	572.9	
		7-15-68	34.6	567.6	
		7-26-68	36.4	565.8	
		8-02-68	33.6	568.6	
		8-09-68	34.8	567.4	
		8-16-68	29.3	572.9	
		8-23-68	36.1	566.1	
		8-30-68	36.3	565.9	
		9-06-68	25.1	577.1	
		9-13-68	27.8	574.4	
		9-20-68	32.2	570.0	
		9-27-68	36.0	566.2	
01S/10W-12C03S	604.0	10-06-67	43.2	560.8	1101
		10-13-67	DRY		
		10-13-67	DRY		
		11-03-67	DRY		
		11-18-67	DRY		
		12-08-67	DRY		
		12-15-67	DRY		
		12-22-67	DRY		
		12-29-67	DRY		
		1-05-68	DRY		
		1-12-68	DRY		
		1-19-68	DRY		
		1-26-68	DRY		
		2-16-68	DRY		
		2-23-68	DRY		
		3-01-68	45.2	558.8	
		3-15-68	DRY		
		3-22-68	DRY		
		3-29-68	DRY		
		4-05-68	DRY		
		4-12-68	DRY		
		4-19-68	DRY		
		4-26-68	DRY		
		5-03-68	DRY		
		5-10-68	DRY		
		5-24-68	DRY		
		5-31-68	DRY		
		6-07-68	DRY		
		6-13-68	DRY		
		6-20-68	DRY		
		6-28-68	DRY		
		7-05-68	DRY		
		7-15-68	DRY		
		7-26-68	DRY		
		8-02-68	DRY		
		8-09-68	DRY		
		8-16-68	DRY		
		8-23-68	DRY		
		8-30-68	DRY		
		9-06-68	DRY		
		9-13-68	DRY		
		9-20-68	DRY		
		9-27-68	DRY		

SAN GABRIEL VALLEY HYDRO SUBUNIT U-05.D0
MAIN SAN GABRIEL HYDRO SUBAREA U-05.D1

STATE WELL NUMBER	GROUND SURFACE ELEVATION IN FEET	DATE	GROUND SURFACE TO WATER SURFACE IN FEET	WATER SURFACE ELEVATION IN FEET	AGENCY SUPPLYING DATA
01S/10W-12C04S	604.0	10-06-67	DRY		1101
		10-13-67	DRY		
		10-27-67	DRY		
		11-03-67	DRY		
		11-18-67	DRY		
		12-08-67	DRY		
		12-15-67	DRY		
		12-22-67	DRY		
		12-29-67	23.8	580.2	
		1-05-68	DRY		
		1-12-68	DRY		
		1-19-68	DRY		
		1-26-68	DRY		
		2-16-68	DRY		
		2-23-68	DRY		
		3-01-68	DRY		
		3-15-68	DRY		
		3-22-68	DRY		
		3-29-68	DRY		
		5-24-68	DRY		
		5-31-68	DRY		
		6-07-68	DRY		
		6-13-68	DRY		
		6-20-68	DRY		
		6-28-68	DRY		
		7-05-68	DRY		
		7-15-68	DRY		
		7-26-68	DRY		
		8-02-68	DRY		
		8-09-68	DRY		
		8-09-68	DRY		
		8-16-68	DRY		
		8-23-68	DRY		
		8-30-68	DRY		
		9-06-68	DRY		
		9-13-68	DRY		
		9-20-68	DRY		
		9-27-68	DRY		
01S/10W-12C05S	604.0	10-06-67	DRY		1101
		10-13-67	DRY		
		10-27-67	DRY		
		11-03-67	DRY		
		11-18-67	DRY		
		12-08-67	DRY		
		12-15-67	DRY		
		12-22-67	DRY		
		12-29-67	DRY		
		1-05-68	DRY		
		1-12-68	DRY		
		1-19-68	DRY		
		1-26-68	DRY		
		3-15-68	DRY		
		3-22-68	DRY		
		3-29-68	DRY		
		4-05-68	DRY		
		4-12-68	DRY		
		4-19-68	DRY		
		4-26-68	DRY		
		5-03-68	DRY		
		5-10-68	DRY		
		5-24-68	DRY		
		5-31-68	DRY		
		6-07-68	DRY		
		6-13-68	DRY		
		6-20-68	DRY		
		6-28-68	DRY		
		7-05-68	DRY		
		7-15-68	DRY		
		7-26-68	DRY		
		8-02-68	DRY		
		8-09-68	DRY		
		8-16-68	DRY		
		8-23-68	DRY		
		8-30-68	DRY		
		9-06-68	DRY		
		9-13-68	DRY		
		9-20-68	DRY		
		9-27-68	DRY		
01S/10W-12C08S	608.9	10-06-67	11.3	597.6	1101
		10-13-67	12.2	596.7	
		10-27-67	DRY		
		11-03-67	DRY		
		11-18-67	DRY		
		12-08-67	DRY		
		12-15-67	DRY		
		12-22-67	DRY		
		12-29-67	DRY		
		1-05-68	DRY		
		1-12-68	DRY		
		1-19-68	DRY		
		1-26-68	DRY		
		2-16-68	DRY		
		2-23-68	DRY		
		3-01-68	DRY		
		3-15-68	DRY		

e page 113 for key to terms & abbreviations

TABLE C-1 (Cont.)

GROUND WATER LEVELS AT WELLS

L A SAN GABRIEL RIVER HYDRO UNIT U-05.00

SAN GABRIEL VALLEY HYDRO SUBUNIT U-05.D0

MAIN SAN GABRIEL HYDRO SUBAREA U-05.D1

STATE WELL NUMBER	GROUND SURFACE ELEVATION IN FEET	DATE	GROUND SURFACE TO WATER SURFACE IN FEET	WATER SURFACE ELEVATION IN FEET	AGENCY SUPPLYING DATA
01S/10W-12C08S (CONT.)	608.9	3-22-68	DRY		1101
		3-29-68	DRY		
		4-05-68	DRY		
		4-12-68	DRY		
		4-19-68	DRY		
		4-26-68	DRY		
		5-03-68	DRY		
		5-10-68	DRY		
		5-24-68	12.5	596.4	
		5-31-68	11.2	597.7	
		6-07-68	DRY		
		6-13-68	12.5	596.4	
		6-20-68	DRY		
		6-28-68	DRY		
		7-05-68	DRY		
		7-15-68	DRY		
		7-26-68	DRY		
		8-02-68	DRY		
		8-09-68	DRY		
		8-16-68	DRY		
		8-23-68	DRY		
		8-30-68	DRY		
		9-06-68	DRY		
		9-13-68	DRY		
		9-20-68	DRY		
		9-27-68	DRY		
01S/10W-12C09S	603.1	10-06-67	(9)		1101
		10-06-67	(9)		
		10-13-67	(9)		
		10-27-67	(9)		
		11-03-67	(9)		
		11-18-67	(9)		
		12-08-67	(9)		
		12-15-67	(9)		
		12-22-67	DRY		
		12-29-67	(9)		
		1-05-68	(9)		
		1-12-68	(9)		
		1-19-68	(9)		
		1-26-68	(9)		
		2-16-68	(9)		
		2-23-68	(9)		
		3-01-68	(9)		
		3-15-68	DRY		
		3-22-68	DRY		
		3-29-68	DRY		
		4-05-68	DRY		
		4-12-68	DRY		
		4-19-68	DRY		
		4-26-68	DRY		
		5-03-68	DRY		
		5-10-68	DRY		
		5-24-68	DRY		
		5-31-68	DRY		
		6-07-68	DRY		
		6-13-68	DRY		
		6-20-68	DRY		
		6-28-68	DRY		
		7-05-68	DRY		
		7-15-68	DRY		
		7-26-68	DRY		
		8-02-68	DRY		
		8-09-68	DRY		
		8-16-68	DRY		
		8-23-68	DRY		
		8-30-68	DRY		
		9-06-68	DRY		
		9-13-68	DRY		
		9-20-68	DRY		
		9-27-68	DRY		
01S/10W-12C11S	597.3	10-06-67	DRY		1101
		10-13-67	DRY		
		10-27-67	DRY		
		11-03-67	DRY		
		11-18-67	DRY		
		12-08-67	DRY		
		12-15-67	DRY		
		12-22-67	DRY		
		12-29-67	DRY		
		1-05-68	DRY		
		1-12-68	DRY		
		1-19-68	DRY		
		1-26-68	DRY		
		2-16-68	DRY		
		2-23-68	DRY		
		3-01-68	DRY		
		3-15-68	DRY		
		3-22-68	DRY		
		3-29-68	DRY		
		4-05-68	DRY		
		4-12-68	DRY		
		4-19-68	DRY		
		4-26-68	DRY		
		5-03-68	DRY		
		5-10-68	DRY		
		5-24-68	DRY		
		5-24-68	DRY		
		6-07-68	DRY		
		6-13-68	DRY		
		6-20-68	DRY		
		6-28-68	DRY		
		7-05-68	DRY		
		7-15-68	DRY		
		7-26-68	DRY		
		8-02-68	DRY		
		8-09-68	DRY		
		8-16-68	DRY		
		8-23-68	DRY		
		8-30-68	DRY		
		9-06-68	DRY		
		9-13-68	DRY		
		9-20-68	DRY		
		9-27-68	DRY		
01S/10W-12C12S	600.0	10-06-67	DRY		1101
		10-13-67	DRY		
		10-27-67	DRY		
		11-03-67	DRY		
		11-18-67	DRY		
		12-08-67	DRY		
		12-15-67	DRY		
		12-22-67	DRY		
		12-29-67	DRY		
		1-05-68	DRY		
		1-12-68	DRY		
		1-16-68	DRY		
		1-26-68	DRY		
		2-16-68	20.2	579.8	
		2-23-68	DRY		
		3-01-68	DRY		
		3-15-68	DRY		
		3-22-68	DRY		
		3-29-68	DRY		
		4-05-68	DRY		
		4-12-68	DRY		
		4-19-68	DRY		
		4-26-68	DRY		
		5-03-68	DRY		
		5-10-68	DRY		
		5-24-68	DRY		
		5-24-68	DRY		
		6-07-68	DRY		
		6-13-68	DRY		
		6-20-68	DRY		
		6-28-68	DRY		
		7-05-68	DRY		
		7-15-68	DRY		
		7-26-68	DRY		
		8-02-68	DRY		
		8-09-68	DRY		
		8-16-68	DRY		
		8-23-68	DRY		
		8-30-68	DRY		
		9-06-68	DRY		
		9-13-68	DRY		
		9-20-68	DRY		
		9-27-68	DRY		
01S/10W-12C13S	599.7	10-06-67	32.0	567.7	1101
		10-13-67	DRY		
		10-27-67	DRY		
		11-03-67	DRY		
		11-18-67	DRY		
		12-08-67	DRY		
		12-15-67	DRY		
		12-22-67	DRY		
		12-29-67	DRY		
		1-05-68	34.5	565.2	
		1-12-68	DRY		
		1-19-68	DRY		
		1-26-68	DRY		
		2-16-68	35.1	564.6	
		2-23-68	DRY		
		3-01-68	DRY		
		3-15-68	DRY		
		3-22-68	DRY		
		3-29-68	DRY		
		4-05-68	35.5	564.2	
		4-12-68	DRY		
		4-19-68	DRY		
		4-26-68	DRY		
		5-03-68	DRY		
		5-10-68	33.0	566.7	
		5-24-68	DRY		
		5-31-68	33.6	566.1	
		6-07-68	DRY		
		6-13-68	DRY		
		6-20-68	DRY		
		6-28-68	DRY		
		7-05-68	DRY		
		7-15-68	DRY		
		7-26-68	DRY		
		8-02-68	DRY		
		8-09-68	DRY		

See page 113 for key to terms & abbreviations

TABLE C-1 (Cont.)

GROUND WATER LEVELS AT WELLS

L A SAN GABRIEL RIVER HYDRO UNIT U-05.00

SAN GABRIEL VALLEY HYDRO SUBUNIT U-05.D0

MAIN SAN GABRIEL HYDRO SUBAREA U-05.D1

STATE WELL NUMBER	GROUND SURFACE ELEVATION IN FEET	DATE	GROUND SURFACE TO WATER SURFACE IN FEET	WATER SURFACE ELEVATION IN FEET	AGENCY SUPPLYING DATA
01S/10W-12C13S (CONT.)	599.7	8-16-68	DRY		1101
		8-23-68	DRY		
		8-30-68	DRY		
		9-06-68	DRY		
		9-13-68	DRY		
		9-20-68	DRY		
		9-27-68	DRY		
01S/10W-12C14S	597.6	10-06-67	34.2	563.4	1101
		10-13-67	DRY		
		10-27-67	DRY		
		11-03-67	DRY		
		11-18-67	DRY		
		12-08-67	31.2	566.4	
		12-15-67	DRY		
		12-22-67	DRY		
		12-29-67	34.5	563.1	
		1-05-68	DRY		
		1-12-68	DRY		
		1-19-68	DRY		
		1-26-68	DRY		
		2-16-68	DRY		
		2-23-68	DRY		
		3-01-68	DRY		
		3-15-68	DRY		
		3-22-68	DRY		
		3-29-68	32.2	565.4	
		4-05-68	DRY		
		4-12-68	DRY		
		4-19-68	DRY		
		4-26-68	DRY		
		5-03-68	DRY		
		5-10-68	DRY		
		5-24-68	30.5	567.1	
		5-31-68	24.1	573.5	
		6-07-68	DRY		
		6-13-68	35.8	561.8	
		6-20-68	DRY		
		6-28-68	DRY		
		7-05-68	DRY		
		7-15-68	DRY		
		7-26-68	DRY		
		8-02-68	DRY		
		8-09-68	DRY		
		8-16-68	DRY		
		8-23-68	DRY		
		8-30-68	DRY		
		9-06-68	DRY		
		9-13-68	DRY		
		9-20-68	DRY		
		9-27-68	DRY		
01S/10W-12C15S	597.6	10-06-67	DRY		1101
		10-13-67	DRY		
		10-27-67	DRY		
		11-03-67	DRY		
		11-18-67	DRY		
		12-08-67	DRY		
		12-15-67	DRY		
		12-22-67	DRY		
		12-29-67	DRY		
		1-05-68	DRY		
		1-12-68	DRY		
		1-19-68	DRY		
		1-26-68	DRY		
		2-16-68	DRY		
		2-23-68	DRY		
		3-01-68	DRY		
		3-15-68	DRY		
		3-22-68	DRY		
		3-29-68	DRY		
		4-05-68	DRY		
		4-12-68	DRY		
		4-19-68	DRY		
		4-26-68	DRY		
		5-03-68	DRY		
		5-10-68	DRY		
		5-24-68	DRY		
		5-31-68	DRY		
		6-07-68	DRY		
		6-13-68	DRY		
		6-20-68	DRY		
		6-28-68	DRY		
		7-05-68	DRY		
		7-15-68	DRY		
		7-26-68	DRY		
		8-02-68	DRY		
		8-09-68	DRY		
		8-16-68	DRY		
		8-23-68	DRY		
		8-30-68	DRY		
		9-06-68	DRY		
		9-13-68	DRY		
		9-20-68	DRY		
		9-27-68	DRY		
01S/10W-12C16S	599.3	10-23-67	DRY		1101
		10-27-67	DRY		

SAN GABRIEL VALLEY HYDRO SUBUNIT U-05.D0

MAIN SAN GABRIEL HYDRO SUBAREA U-05.D1

STATE WELL NUMBER	GROUND SURFACE ELEVATION IN FEET	DATE	GROUND SURFACE TO WATER SURFACE IN FEET	WATER SURFACE ELEVATION IN FEET	AGENCY SUPPLYING DATA
01S/10W-12C16S (CONT.)	599.3	11-03-67	DRY		1101
		11-18-67	DRY		
		12-08-67	DRY		
		12-15-67	DRY		
		12-22-67	DRY		
		12-29-67	DRY		
		1-05-68	DRY		
		1-12-68	DRY		
		1-19-68	DRY		
		1-26-68	DRY		
		2-16-68	DRY		
		2-23-68	DRY		
		3-01-68	17.2	582.1	
		3-15-68	DRY		
		3-22-68	DRY		
		3-29-68	DRY		
		4-05-68	DRY		
		4-12-68	DRY		
		4-19-68	DRY		
		4-26-68	DRY		
		5-03-68	DRY		
		5-10-68	DRY		
		5-24-68	DRY		
		5-31-68	DRY		
		6-07-68	DRY		
		6-13-68	DRY		
		6-20-68	DRY		
		6-26-68	DRY		
		7-05-68	DRY		
		7-15-68	DRY		
		7-26-68	DRY		
		8-02-68	DRY		
		8-09-68	DRY		
		8-16-68	DRY		
		8-23-68	DRY		
		9-06-68	DRY		
		9-08-68	DRY		
		9-13-68	DRY		
		9-20-68	DRY		
		9-27-68	DRY		
01S/10W-12C17S	599.3	10-23-67	DRY		1101
		10-27-67	DRY		
		11-03-67	DRY		
		11-18-67	DRY		
		12-08-67	DRY		
		12-15-67	DRY		
		12-22-67	DRY		
		12-29-67	DRY		
		1-05-68	DRY		
		1-12-68	DRY		
		1-19-68	DRY		
		1-26-68	DRY		
		2-16-68	DRY		
		2-23-68	DRY		
		3-01-68	DRY		
		3-15-68	DRY		
		3-22-68	DRY		
		3-29-68	DRY		
		4-05-68	DRY		
		4-12-68	DRY		
		4-19-68	DRY		
		4-26-68	DRY		
		5-03-68	DRY		
		5-10-68	DRY		
		5-24-68	DRY		
		5-31-68	DRY		
		6-07-68	DRY		
		6-13-68	DRY		
		6-20-68	DRY		
		6-28-68	DRY		
		7-05-68	DRY		
		7-15-68	DRY		
		7-26-68	DRY		
		8-02-68	DRY		
		8-09-68	DRY		
		8-16-68	DRY		
		8-23-68	DRY		
		8-30-68	DRY		
		9-06-68	DRY		
		9-13-68	DRY		
		9-20-68	DRY		
		9-27-68	DRY		
01S/10W-12F02S	592.0	10-23-67	DRY		1101
		10-27-67	DRY		
		11-03-67	DRY		
		11-18-67	DRY		
		12-08-67	DRY		
		12-15-67	DRY		
		12-22-67	DRY		
		12-29-67	DRY		
		1-05-68	DRY		
		1-12-68	DRY		
		1-19-68	DRY		
		1-26-68	DRY		
		2-16-68	DRY		
		2-23-68	DRY		

See page 113 for key to terms & abbreviations

TABLE C-1 (Cont.)

GROUND WATER LEVELS AT WELLS

L A SAN GABRIEL RIVER HYDRO UNIT U-05.00

SAN GABRIEL VALLEY HYDRO SUBUNIT U-05.D0
MAIN SAN GABRIEL HYDRO SUBAREA U-05.D1

STATE WELL NUMBER	GROUND SURFACE ELEVATION IN FEET	DATE	GROUND SURFACE TO WATER SURFACE IN FEET	WATER SURFACE ELEVATION IN FEET	AGENCY SUPPLYING DATA
01S/10W-12F02S (CONT.)	592.0	3-01-68	DRY		1101
		3-15-68	DRY		
		3-22-68	DRY		
		3-29-68	DRY		
		4-05-68	DRY		
		4-12-68	DRY		
		4-19-68	DRY		
		4-26-68	DRY		
		5-03-68	DRY		
		5-10-68	DRY		
		5-24-68	DRY		
		5-31-68	DRY		
		6-07-68	5.8	586.2	
		6-13-68	DRY		
		6-20-68	DRY		
		6-28-68	7.4	584.6	
		7-05-68	DRY		
		7-15-68	4.3	587.7	
		7-26-68	DRY		
		8-02-68	DRY		
		8-09-68	DRY		
		8-16-68	DRY		
		8-23-68	DRY		
		8-30-68	DRY		
		9-06-68	DRY		
		9-13-68	DRY		
		9-20-68	DRY		
		9-27-68	DRY		
01S/10W-12F03S	595.3	10-23-67	DRY		1101
		10-27-67	DRY		
		11-03-67	DRY		
		11-18-67	DRY		
		12-08-67	DRY		
		12-15-67	DRY		
		12-22-67	DRY		
		12-29-67	DRY		
		1-05-68	DRY		
		1-12-68	DRY		
		1-19-68	DRY		
		1-26-68	DRY		
		2-16-68	DRY		
		2-23-68	DRY		
		3-01-68	DRY		
		3-15-68	DRY		
		3-22-68	DRY		
		3-29-68	DRY		
		4-05-68	DRY		
		4-12-68	DRY		
		4-19-68	DRY		
		4-26-68	DRY		
		5-03-68	DRY		
		5-10-68	DRY		
		5-24-68	DRY		
		5-31-68	DRY		
		6-07-68	44.7	550.6	
		6-13-68	DRY		
		6-20-68	DRY		
		6-28-68	44.5	550.8	
		7-05-68	DRY		
		7-15-68	44.0	551.3	
		7-26-68	DRY		
		8-02-68	DRY		
		8-09-68	DRY		
		8-16-68	DRY		
		8-23-68	DRY		
		8-30-68	DRY		
		9-06-68	DRY		
		9-13-68	DRY		
		9-20-68	44.3	551.0	
		9-27-68	DRY		
01S/10W-12F04S	598.1	10-23-67	DRY		1101
		10-27-67	DRY		
		11-03-67	DRY		
		11-18-67	DRY		
		12-08-67	DRY		
		12-15-67	DRY		
		12-22-67	DRY		
		12-29-67	DRY		
		1-05-68	DRY		
		1-12-68	DRY		
		1-19-68	DRY		
		1-26-68	DRY		
		2-16-68	DRY		
		2-23-68	DRY		
		3-01-68	DRY		
		3-15-68	DRY		
		3-22-68	DRY		
		3-29-68	DRY		
		4-05-68	DRY		
		4-12-68	DRY		
		4-19-68	DRY		
		4-26-68	DRY		
		5-03-68	DRY		
		5-10-68	DRY		
		5-24-68	DRY		
		5-31-68	DRY		
		6-07-68	DRY		
		6-13-68	DRY		
		6-20-68	DRY		
		6-28-68	DRY		
		7-05-68	DRY		
		7-15-68	DRY		
		7-26-68	DRY		
		8-02-68	DRY		
		8-09-68	DRY		
		8-16-68	DRY		
		8-23-68	DRY		
		8-30-68	DRY		
		9-06-68	DRY		
		9-13-68	DRY		
		9-20-68	DRY		
		9-27-68	DRY		
01S/10W-12F05S	598.1	10-23-67	DRY		1101
		10-27-67	DRY		
		11-03-67	DRY		
		11-18-67	8.3	589.8	
		12-08-67	DRY		
		12-15-67	DRY		
		12-22-67	DRY		
		12-29-67	DRY		
		1-05-68	6.7	591.4	
		1-12-68	DRY		
		1-19-68	DRY		
		1-26-68	DRY		
		2-16-68	DRY		
		2-23-68	DRY		
		3-01-68	7.3	590.8	
		3-15-68	DRY		
		3-22-68	DRY		
		3-29-68	DRY		
		4-05-68	DRY		
		4-12-68	DRY		
		4-19-68	DRY		
		4-26-68	DRY		
		5-03-68	DRY		
		5-10-68	DRY		
		5-24-68	DRY		
		5-31-68	DRY		
		6-07-68	7.9	590.2	
		6-13-68	DRY		
		6-20-68	DRY		
		6-28-68	7.0	591.1	
		7-05-68	DRY		
		7-15-68	6.6	591.5	
		7-26-68	DRY		
		8-02-68	DRY		
		8-09-68	DRY		
		8-16-68	7.8	590.3	
		8-23-68	DRY		
		8-30-68	DRY		
		9-06-68	DRY		
		9-13-68	DRY		
		9-20-68	5.6	592.5	
		9-27-68	DRY		
01S/10W-12F06S	587.2	10-23-67	DRY		1101
		10-27-67	DRY		
		11-03-67	DRY		
		11-18-67	41.2	546.0	
		12-08-67	DRY		
		12-15-67	DRY		
		12-22-67	DRY		
		12-29-67	DRY		
		1-05-68	DRY		
		1-12-68	DRY		
		1-19-68	DRY		
		1-26-68	DRY		
		2-16-68	DRY		
		2-23-68	DRY		
		3-01-68	DRY		
		3-15-68	DRY		
		3-22-68	DRY		
		3-29-68	DRY		
		4-05-68	DRY		
		4-12-68	DRY		
		4-19-68	DRY		
		4-26-68	DRY		
		5-03-68	DRY		
		5-10-68	DRY		
		5-24-68	DRY		
		5-31-68	DRY		
		6-07-68	43.6	543.6	
		6-13-68	DRY		
		6-20-68	DRY		
		6-28-68	DRY		
		7-15-68	DRY		
		7-26-68	DRY		
		8-02-68	DRY		
		8-09-68	DRY		
		8-16-68	DRY		
		8-23-68	DRY		
		8-30-68	DRY		
		9-06-68	DRY		

See page 113 for key to terms & abbreviations

TABLE C-1 (Cont.)

GROUND WATER LEVELS AT WELLS

L A SAN GABRIEL RIVER HYDRO UNIT U-05.00

SAN GABRIEL VALLEY HYDRO SUBUNIT U-05.D0

MAIN SAN GABRIEL HYDRO SUBAREA U-05.D1

STATE WELL NUMBER	GROUND SURFACE ELEVATION IN FEET	DATE	GROUND SURFACE TO WATER SURFACE IN FEET	WATER SURFACE ELEVATION IN FEET	AGENCY SUPPLYING DATA
01S/10W-12F06S (CONT.)	587.2	9-13-68	DRY		1101
		9-20-68	DRY		
		9-27-68	DRY		
01S/10W-12F07S	587.2	10-23-67	DRY		1101
		10-27-67	DRY		
		11-03-67	DRY		
		11-18-67	DRY		
		12-08-67	DRY		
		12-15-67	DRY		
		12-22-67	DRY		
		12-29-67	DRY		
		1-05-68	19.4	567.8	
		1-12-68	DRY		
		1-19-68	DRY		
		1-26-68	DRY		
		2-16-68	DRY		
		2-23-68	DRY		
		3-01-68	DRY		
		3-15-68	DRY		
		3-22-68	DRY		
		3-29-68	DRY		
		4-05-68	DRY		
		4-12-68	DRY		
		4-19-68	DRY		
		4-26-68	DRY		
		5-03-68	DRY		
		5-10-68	DRY		
		5-24-68	DRY		
		5-31-68	DRY		
		6-07-68	DRY		
		6-13-68	DRY		
		6-20-68	DRY		
		6-28-68	DRY		
		7-15-68	DRY		
		7-26-68	DRY		
		8-02-68	DRY		
		8-09-68	DRY		
		8-16-68	DRY		
		8-23-68	DRY		
		8-30-68	DRY		
		9-06-68	DRY		
		9-13-68	DRY		
		9-20-68	DRY		
		9-27-68	DRY		
01S/10W-12F08S	587.2	10-23-67	DRY		1101
		10-27-67	DRY		
		11-03-67	DRY		
		11-18-67	DRY		
		12-08-67	DRY		
		12-15-67	DRY		
		12-22-67	DRY		
		12-29-67	DRY		
		1-05-68	DRY		
		1-12-68	DRY		
		1-19-68	DRY		
		1-26-68	DRY		
		2-16-68	DRY		
		2-23-68	DRY		
		3-01-68	DRY		
		3-15-68	DRY		
		3-22-68	DRY		
		3-29-68	DRY		
		4-05-68	DRY		
		4-12-68	DRY		
		4-19-68	DRY		
		4-26-68	DRY		
		5-03-68	DRY		
		5-10-68	DRY		
		5-24-68	DRY		
		5-31-68	DRY		
		6-07-68	5.2	582.0	
		6-13-68	DRY		
		6-20-68	DRY		
		6-28-68	4.9	582.3	
		7-15-68	3.1	584.1	
		7-26-68	DRY		
		8-02-68	DRY		
		8-09-68	DRY		
		8-16-68	DRY		
		8-23-68	DRY		
		8-30-68	DRY		
		9-06-68	DRY		
		9-13-68	DRY		
		9-20-68	DRY		
		9-27-68	DRY		
01S/10W-12F09S	603.2	10-23-67	DRY		1101
		10-27-67	DRY		
		11-03-67	DRY		
		11-18-67	DRY		
		12-08-67	DRY		
		12-15-67	DRY		
		12-22-67	DRY		
		12-29-67	DRY		
		1-05-68	DRY		
		1-12-68	DRY		
01S/10W-12F09S (CONT.)	603.2	1-19-68	DRY		1101
		1-26-68	DRY		
		2-16-68	DRY		
		2-23-68	DRY		
		3-01-68	DRY		
		3-15-68	DRY		
		3-22-68	DRY		
		3-29-68	DRY		
		4-05-68	DRY		
		4-12-68	DRY		
		4-19-68	DRY		
		4-26-68	DRY		
		5-03-68	DRY		
		5-10-68	DRY		
		5-24-68	DRY		
		5-31-68	DRY		
		6-07-68	DRY		
		6-13-68	DRY		
		6-20-68	DRY		
		6-28-68	DRY		
		7-05-68	DRY		
		7-15-68	DRY		
		7-26-68	DRY		
		8-02-68	DRY		
		8-09-68	DRY		
		8-16-68	DRY		
		8-23-68	DRY		
		8-30-68	DRY		
		9-06-68	DRY		
		9-13-68	DRY		
		9-20-68	DRY		
		9-27-68	DRY		
01S/10W-12F10S	603.2	10-23-67	DRY		1101
		10-27-67	DRY		
		11-03-67	DRY		
		11-18-67	DRY		
		12-08-67	DRY		
		12-15-67	DRY		
		12-22-67	DRY		
		12-29-67	DRY		
		1-05-68	DRY		
		1-12-68	DRY		
		1-19-68	DRY		
		1-26-68	DRY		
		2-16-68	DRY		
		2-23-68	DRY		
		3-01-68	DRY		
		3-15-68	DRY		
		3-22-68	DRY		
		3-29-68	DRY		
		4-05-68	DRY		
		4-12-68	DRY		
		4-19-68	DRY		
		4-26-68	DRY		
		5-10-68	DRY		
		5-24-68	DRY		
		5-31-68	DRY		
		5-32-68	DRY		
		6-07-68	DRY		
		6-13-68	DRY		
		6-20-68	DRY		
		6-28-68	DRY		
		7-05-68	DRY		
		7-15-68	DRY		
		7-26-68	DRY		
		8-02-68	DRY		
		8-08-68	DRY		
		8-16-68	DRY		
		8-23-68	DRY		
		8-30-68	DRY		
		9-06-68	DRY		
		9-13-68	DRY		
		9-20-68	DRY		
		9-27-68	DRY		
01S/10W-13E01S	550.0	10-08-67	331.2(1)	218.8	1101
		10-12-67	332.2(1)	217.8	
		8-19-68	(1)		
01S/10W-14B01S	533.0	10-12-67	259.0	274.0	1733
		11-02-67	258.7	274.3	
		11-23-67	259.8	273.2	
		12-14-67	258.2	274.8	
		1-04-68	259.7	273.3	
		1-25-68	257.9	275.1	
		2-15-68	257.9	275.1	
		3-07-68	(1)		
		3-28-68	309.8(5)	223.2	
		4-18-68	308.4(5)	224.6	
		5-09-68	(1)		
		6-20-68	(1)		
		7-11-68	307.4(5)	225.6	
		8-01-68	307.4(5)	225.6	
		8-19-68	(1)		1101
		8-22-68	308.4(5)	224.6	1733
		9-12-68	305.8(5)	227.2	

See page 113 for key to terms & abbreviations

TABLE C-1 (Cont.)

GROUND WATER LEVELS AT WELLS

L A SAN GABRIEL RIVER HYDRO UNIT U-05.00

SAN GABRIEL VALLEY HYDRO SUBUNIT U-05.D0
MAIN SAN GABRIEL HYDRO SUBAREA U-05.D1

STATE WELL NUMBER	GROUND SURFACE ELEVATION IN FEET	DATE	GROUND SURFACE TO WATER SURFACE IN FEET	WATER SURFACE ELEVATION IN FEET	AGENCY SUPPLYING DATA
01S/10W-14M01S	493.0	11-02-67	220.7	272.3	1733
		11-23-67	220.5	272.5	
		12-14-67	220.2	272.8	
		1-04-68	218.4	274.6	
		1-25-68	217.3	275.7	
		2-15-68	215.5	277.5	
		3-07-68	216.8	276.2	
		3-28-68	215.6	277.4	
		4-18-68	215.5	277.5	
		5-09-68	216.7	276.3	
		6-20-68	218.2	274.8	
		7-11-68	219.3	273.7	
		8-01-68	220.2	272.8	
		8-22-68	219.3	273.7	
		9-12-68	222.2	270.8	
01S/10W-17A01S	401.5	10-04-67	126.0	275.5	1733
		10-25-67	127.6	273.9	
		11-15-67	127.6	273.9	
		12-06-67	127.4	274.1	
		12-27-67	126.2	275.3	
		1-17-68	125.8	275.7	
		2-07-68	126.0	275.5	
		2-28-68	126.3	275.2	
		3-20-68	126.9	274.6	
		4-10-68	127.0	274.5	
		5-01-68	127.4	274.1	
		6-19-68	131.7	269.8	
		9-11-68	140.7	260.8	
01S/10W-17A02S	401.3	10-04-67	125.9	275.4	1733
		10-25-67	127.7	273.6	
		11-15-67	127.8	273.5	
		12-06-67	127.6	273.7	
		12-27-67	126.2	275.1	
		1-17-68	125.6	275.7	
		2-07-68	126.3	275.0	
		2-28-68	126.4	274.9	
		3-20-68	126.7	274.6	
		4-10-68	126.9	274.4	
		5-01-68	127.7	273.6	
		6-19-68	131.9	269.4	
		7-10-68	134.6	266.7	
		7-31-68	136.7	264.6	
		8-21-68	138.6	262.7	
		9-11-68	140.9	260.4	
01S/10W-17E01S	381.6	11-16-67	108.9	272.7	1101
		4-09-68	108.5	273.1	
01S/10W-17G01S	389.5	11-16-67	134.8	254.7	1101
		4-09-68	120.9	268.6	
01S/10W-17N01S	364.0	11-16-67	(1)		1101
		4-09-68	95.2	268.8	
01S/10W-18B01S	422.7	10-04-67	(1)		1733
		11-15-67	148.2	274.5	
		12-06-67	147.5	275.2	
		12-27-67	146.9	275.8	
		1-17-68	146.3	276.4	
		2-07-68	146.1	276.6	
		2-28-68	145.8	276.9	
		3-20-68	146.2	276.5	
		4-10-68	146.6	276.1	
		5-01-68	147.2	275.5	
		6-19-68	150.4	272.3	
		7-10-68	152.6	270.1	
		7-31-68	154.9	267.8	
		8-21-68	156.8	265.9	
		9-11-68	158.8	263.9	
01S/10W-18F01S	362.0	10-03-67	99.0(5)	263.0	1101
		10-31-67	100.0(5)	262.0	
		11-28-67	94.0(5)	268.0	
		1-02-68	95.0(5)	267.0	
		2-27-68	97.0(5)	265.0	
		4-30-68	96.0(5)	266.0	
		6-04-68	99.0(5)	263.0	
		7-02-68	102.0	260.0	
		7-30-68	102.0	260.0	
		9-03-68	102.0	260.0	
01S/10W-19K01S	335.0	11-06-67	85.6	249.4	1101
		4-11-68	78.9	256.1	
01S/10W-19L01S	331.0	10-18-67	64.5	266.5	1101
		11-16-67	65.5	265.5	
		12-15-67	63.5	267.5	
		2-14-68	61.5	269.5	
		3-19-68	62.5	268.5	
		4-20-68	62.5	268.5	
		5-15-68	64.5	266.5	
		8-15-68	71.5(5)	259.5	
		9-18-68	74.5(5)	256.5	
01S/10W-19L02S	332.0	10-18-67	69.5	262.5	1101
		11-16-67	69.5	262.5	

SAN GABRIEL VALLEY HYDRO SUBUNIT U-05.D0
MAIN SAN GABRIEL HYDRO SUBAREA U-05.D1

STATE WELL NUMBER	GROUND SURFACE ELEVATION IN FEET	DATE	GROUND SURFACE TO WATER SURFACE IN FEET	WATER SURFACE ELEVATION IN FEET	AGENCY SUPPLYING DATA
01S/10W-19L02S (CONT.)	332.0	12-15-67	66.5	265.5	1101
		1-15-68	65.5	266.5	
		2-14-68	65.5	266.5	
		3-19-68	65.5	266.5	
		4-20-68	67.5	264.5	
		5-18-68	69.5	262.5	
		8-15-68	79.5(5)	252.5	
		9-18-68	80.5(5)	251.5	
01S/10W-19Q07S	335.0	11-06-67	(1)		1101
		4-11-68	72.2	262.8	
01S/10W-22C01S	430.0	11-17-67	160.5(5)	269.5	1101
		1-30-68	158.5(5)	271.5	
		3-21-68	156.5(5)	273.5	
		5-24-68	158.5(5)	271.5	
		7-17-68	166.5(5)	263.5	
		9-30-68	163.5(5)	266.5	
01S/10W-22N01S	409.0	11-20-67	147.5(5)	261.5	1101
		1-30-68	145.5(5)	263.5	
		3-21-68	144.5(5)	264.5	
		5-24-68	151.5(5)	257.5	
		8-14-68	(9)		
		9-30-68	157.5(5)	251.5	
01S/10W-22R01S	427.2	10-04-67	173.9	253.3	1101
		10-12-67	175.4	251.8	1733
		10-18-67	174.5	252.7	1101
		11-01-67	173.6	253.6	
		11-02-67	173.5	253.7	1733
		11-08-67	172.9	254.3	1101
		11-15-67	172.3	254.9	
		11-23-67	170.9	256.3	1733
		12-01-67	170.0	257.2	1101
		12-13-67	168.4	258.8	
		12-14-67	168.2	259.0	1733
		12-27-67	167.6	259.6	1101
		1-04-68	167.2	260.0	1733
		1-10-68	167.9	259.3	1101
		1-24-68	165.9	261.3	
		1-25-68	165.5	261.7	1733
		2-07-68	164.7	262.5	1101
		2-15-68	164.3	262.9	1733
		2-21-68	164.1	263.1	1101
		3-06-68	163.5	263.7	
		3-07-68	163.6	263.6	1733
		3-20-68	162.8	264.4	1101
		3-28-68	163.3	263.9	1733
		4-04-68	163.4	263.8	1101
		4-10-68	163.8	263.4	
		4-17-68	163.7	263.5	
		4-18-68	163.6	263.6	1733
		5-01-68	164.3	262.9	1101
		5-09-68	164.1	263.1	1733
		5-15-68	164.0	263.2	1101
		5-29-68	165.1	262.1	
		6-12-68	164.4	262.8	
		6-20-68	165.2	262.0	1733
		6-26-68	165.7	261.5	1101
		7-10-68	166.2	261.0	
		7-11-68	166.2	261.0	1733
		7-24-68	166.9	260.3	1101
		8-01-68	166.7	260.5	1733
		8-22-68	167.5	259.7	
		9-04-68	167.7	259.5	1101
		9-12-68	167.8	259.4	1733
		9-18-68	167.9	259.3	1101
01S/10W-23F01S	505.0	10-12-67	246.3	258.7	1733
		11-02-67	242.3	262.7	
		11-23-67	242.1	262.9	
		12-14-67	241.7	263.3	
		1-04-68	240.3	264.7	
		1-25-68	240.3	264.7	
		2-15-68	241.0	264.0	
		3-07-68	241.9	263.1	
		3-28-68	241.7	263.3	
		4-18-68	241.3	263.7	
		5-09-68	242.5	262.5	
		6-20-68	244.2	260.8	
		8-22-68	238.8	266.2	
		9-12-68	239.5	265.5	
01S/10W-23J03S	470.0	11-20-67	205.0(5)	265.0	1101
		1-30-68	218.0(5)	252.0	
		3-21-68	192.0(5)	278.0	
		7-17-68	202.0(5)	268.0	
		9-30-68	199.0(5)	271.0	
01S/10W-23K01S	458.0	11-17-67	197.5(5)	260.5	1101
		1-30-68	196.5(5)	261.5	
		3-21-68	185.5(5)	272.5	
		5-24-68	230.5(1)	227.5	
		8-14-68	(1)		
		9-30-68	198.5(5)	259.5	
01S/10W-23K02S	460.0	11-17-67	199.8(5)	260.2	1101

See page 113 for key to terms & abbreviations

TABLE C-1 (Cont.)

GROUND WATER LEVELS AT WELLS

L A SAN GABRIEL RIVER HYDRO UNIT U-05.00

SAN GABRIEL VALLEY HYDRO SUBUNIT U-05.00

MAIN SAN GABRIEL HYDRO SUBAREA U-05.01

STATE WELL NUMBER	GROUND SURFACE ELEVATION IN FEET	DATE	GROUND SURFACE TO WATER SURFACE IN FEET	WATER SURFACE ELEVATION IN FEET	AGENCY SUPPLYING DATA
01S/10W-23L01S	448.5	11-17-67	191.5(5)	257.0	1101
		1-30-68	190.5(5)	258.0	
		3-21-68	177.5(5)	271.0	
		5-24-68	208.5(1)	240.0	
		7-17-68	215.5(1)	233.0	
		9-30-68	188.5(5)	260.0	
01S/10W-23M04S	444.0	11-17-67	182.5(5)	261.5	1101
		1-30-68	180.5(5)	263.5	
		3-21-68	173.5(5)	270.5	
		5-24-68	218.5(1)	225.5	
		9-30-68	186.5(5)	257.5	
01S/10W-24A02S	473.8	12-27-67	(9)		1101
		3-20-68	(9)		
		3-21-68	(9)		
		4-04-68	(9)		
		4-10-68	(9)		
01S/10W-24D01S	503.0	10-04-67	237.8	265.2	1101
		10-19-67	237.0	266.0	
		11-10-67	235.8	267.2	
		11-15-67	235.3	267.7	
		12-01-67	84.6(6)	418.4	
		12-13-67	194.9	308.1	
		1-02-68	204.2	298.8	
		2-01-68	210.4	292.6	
		4-01-68	215.7	287.3	
		4-10-68	216.2	286.8	
		4-17-68	216.6	286.4	
		5-02-68	217.3	285.7	
		6-03-68	218.4	284.6	
01S/10W-24F01S	484.4	10-04-67	(1)		1101
		10-19-67	(1)		
		11-10-67	193.1	291.3	
		11-15-67	(1)		
		12-01-67	190.7	293.7	
		12-13-67	189.0	295.4	
		1-02-68	188.2(6)	296.2	
		2-01-68	188.3	296.1	
		4-10-68	(3)		
		5-02-68	(1)		
		6-03-68	(1)		
		7-02-68	(1)		
		8-12-68	(1)		
		9-04-68	(1)		
01S/10W-24H01S	500.0	10-04-67	64.6	435.4	1101
		10-19-67	64.6	435.4	
		11-01-67	64.3	435.7	
		11-08-67	64.2	435.8	
		11-15-67	65.0	435.0	
		12-01-67	63.8	436.2	
		12-08-67	64.0	436.0	
		12-27-67	64.6	435.4	
		1-10-68	64.0	436.0	
		1-24-68	64.5	435.5	
		2-12-68	61.9	438.1	
		2-21-68	61.7	438.3	
		3-06-68	62.9	437.1	
		3-20-68	63.7	436.3	
		4-04-68	55.0	445.0	
		4-10-68	51.8	448.2	
		4-17-68	52.1	447.9	
		5-01-68	55.7	444.3	
		5-15-68	57.5	442.5	
		5-29-68	58.8	441.2	
		6-12-68	59.1	440.9	
		6-26-68	59.3	440.7	
		8-07-68	60.3	439.7	
		8-21-68	61.8	438.2	
		9-04-68	62.1	437.9	
		9-18-68	62.7	437.3	
01S/10W-24H02S	500.0	10-04-67	DRY		1101
		10-19-67	DRY		
		11-01-67	DRY		
		11-08-67	DRY		
		11-15-67	DRY		
		12-01-67	DRY		
		12-08-67	DRY		
		12-27-67	DRY		
		1-10-68	DRY		
		1-24-68	DRY		
		2-12-68	DRY		
		2-21-68	DRY		
		3-06-68	DRY		
		3-20-68	DRY		
		4-04-68	32.6	467.4	
		4-10-68	32.9	467.1	
		4-17-68	34.3	465.7	
		5-01-68	38.2	461.8	
		5-15-68	40.4	459.6	
		5-29-68	41.5	458.5	
		6-12-68	40.9	459.1	
		6-26-68	41.7	458.3	

SAN GABRIEL VALLEY HYDRO SUBUNIT U-05.00

MAIN SAN GABRIEL HYDRO SUBAREA U-05.01

STATE WELL NUMBER	GROUND SURFACE ELEVATION IN FEET	DATE	GROUND SURFACE TO WATER SURFACE IN FEET	WATER SURFACE ELEVATION IN FEET	AGENCY SUPPLYING DATA
01S/10W-24H02S (CONT.)	500.0	7-10-68	42.1	457.9	1101
		7-24-68	42.2	457.8	
		8-07-68	43.6	456.4	
		8-21-68	44.5	455.5	
		9-04-68	45.6	454.4	
		9-04-68	45.6	454.4	
		9-18-68	47.0	453.0	
01S/10W-24H01S	472.0	11-07-67	(1)		1101
		11-20-67	204.0	268.0	
		4-15-68	(1)		
01S/10W-24H02S	472.0	11-07-67	(1)		1101
		11-20-67	202.2	269.8	
		4-09-68	193.9(2)	278.1	
01S/10W-27C02S	412.0	11-17-67	194.0(1)	218.0	1101
		1-30-68	154.0(5)	258.0	
		3-21-68	152.0(5)	260.0	
		5-24-68	184.0(5)	228.0	
01S/10W-28H02S	397.0	11-20-67	143.0	254.0	1101
		1-30-68	151.0	246.0	
		3-21-68	139.0	258.0	
		5-24-68	159.0	238.0	
		9-30-68	171.0	226.0	
01S/10W-28K01S	380.0	10-17-67	138.5(5)	241.5	1101
		10-17-67	166.5(1)	213.5	
		11-14-67	131.5(5)	248.5	
		11-14-67	163.5(1)	216.5	
		1-31-68	159.5(1)	220.5	
		3-21-68	159.5(1)	220.5	
		5-24-68	173.5(1)	206.5	
01S/10W-29A05S	367.0	10-04-67	(1)		1101
		10-18-67	(1)		
		11-08-67	103.5	263.5	
		11-15-67	(1)		
		12-01-67	(1)		
		12-13-67	101.4	265.6	
		12-27-67	(1)		
		1-10-68	109.5	257.5	
		2-07-68	(1)		
		2-21-68	99.1	267.9	
		3-06-68	99.4	267.6	
		3-20-68	(1)		
		4-04-68	(1)		
		4-10-68	99.5	267.5	
		5-01-68	(1)		
		5-15-68	(1)		
		5-29-68	105.3	261.7	
		6-12-68	(1)		
		6-26-68	(1)		
		7-10-68	(1)		
		7-24-68	(1)		
		8-07-68	109.2(4)	257.8	
		8-21-68	(1)		
		9-04-68	108.6	258.4	
		9-18-68	(1)		
01S/10W-29E07S	338.0	10-04-67	84.4	253.6	1101
		10-04-67	81.4	256.6	1733
		10-18-67	84.7	253.3	1101
		10-18-67	84.7	253.3	
		10-25-67	80.8	257.2	1733
		11-01-67	81.0	257.0	1101
		11-08-67	80.3	257.7	
		11-15-67	80.3	257.7	
		11-15-67	80.3	257.7	1733
		12-01-67	79.2	258.8	1101
		12-06-67	78.8	259.2	1733
		12-13-67	78.5	259.5	1101
		12-27-67	77.9	260.1	
		12-27-67	77.9	260.1	1733
		1-10-68	77.1	260.9	1101
		1-17-68	76.9	261.1	1733
		1-24-68	76.7	261.3	1101
		2-07-68	76.2	261.8	
		2-07-68	76.1	261.9	1733
		2-21-68	75.5	262.5	1101
		2-28-68	75.7	262.3	1733
		3-06-68	75.4	262.6	1101
		3-20-68	75.0	263.0	
		3-20-68	75.0	263.0	1733
		4-04-68	75.0	263.0	1101
		4-10-68	75.9	262.1	
		4-10-68	75.4	262.6	1733
		4-17-68	75.2	262.8	1101
		5-01-68	75.6	262.4	
		5-01-68	75.6	262.4	1733
		5-15-68	76.0	262.0	1101
		5-29-68	77.1	260.9	
		6-12-68	77.9	260.1	
		6-12-68	77.7	260.3	1733
		6-26-68	78.6	259.4	1101
		7-24-68	80.9	257.1	1733
		8-07-68	81.8	256.2	1101

See page 113 for key to terms & abbreviations

TABLE C-1 (Cont.)

GROUND WATER LEVELS AT WELLS

L A SAN GABRIEL RIVER HYDRO UNIT U-05.00

SAN GABRIEL VALLEY HYDRO SUBUNIT U-05.00
MAIN SAN GABRIEL HYDRO SUBAREA U-05.01

STATE WELL NUMBER	GROUND SURFACE ELEVATION IN FEET	DATE	GROUND SURFACE TO WATER SURFACE IN FEET	WATER SURFACE ELEVATION IN FEET	AGENCY SUPPLYING DATA
01S/10W-29E07S (CONT.)	338.0	8-14-68	82.1	255.9	1733
		8-21-68	82.6	255.4	
		9-04-68	83.7	254.3	
		9-04-68	81.9	256.1	1733
		9-18-68	84.6	253.4	1101
		9-25-68	85.6	252.4	1733
01S/10W-29G02S	354.0	10-12-67	103.1	250.9	1733
		11-02-67	96.3	257.7	
		11-23-67	98.1	255.9	
		12-14-67	93.8	260.2	
		1-04-68	93.0	261.0	
		1-25-68	94.3	259.7	
		2-15-68	93.2	260.8	
		3-07-68	92.8	261.2	
		3-28-68	92.3	261.7	
		4-18-68	93.8	260.2	
		5-09-68	91.9	262.1	
		6-20-68	92.4	261.6	
		7-11-68	(1)		
		8-01-68	93.3	260.7	
		8-22-68	95.7	258.3	
		9-12-68	97.9	256.1	
01S/10W-30K01S	327.1	11-06-67	74.7	252.4	1101
		4-11-68	65.2	261.9	
01S/10W-30L03S	321.0	11-06-67	63.3	257.7	1101
		4-11-68	58.2	262.8	
01S/10W-30L05S	321.0	11-06-67	64.1	256.9	1101
		4-11-68	59.1	261.9	
01S/10W-31A02S	320.0	10-12-67	68.3	251.7	1733
		11-02-67	67.1	252.9	
		11-23-67	66.6	253.4	
		12-14-67	63.5	256.5	
		1-04-68	59.3	260.7	
		1-25-68	58.1	261.9	
		2-15-68	57.6	262.4	
		3-07-68	57.3	262.7	
		3-28-68	56.6	263.4	
		4-18-68	56.1	263.9	
		5-09-68	54.5	265.5	
		6-20-68	54.2	265.8	
		8-01-68	55.8	264.2	
		8-22-68	55.2	264.8	
		9-12-68	54.9	265.1	
01S/10W-31A03S	320.5	11-17-67	108.5(1)	212.0	1101
		2-06-68	106.5(1)	214.0	
		3-19-68	108.5(1)	212.0	
		5-23-68	108.5(1)	212.0	
		7-17-68	111.5(1)	209.0	
		9-30-68	115.5(1)	205.0	
01S/10W-31B01S	314.0	12-01-67	52.5(5)	261.5	1101
		4-01-68	52.0	262.0	
		6-01-68	56.5(5)	257.5	
		7-01-68	60.5(5)	253.5	
		8-01-68	144.5(5)	169.5	
		9-01-68	141.5(5)	172.5	
01S/10W-31E01S	306.4	12-01-67	48.0(5)	258.4	1101
		4-01-68	45.5	260.9	
		6-01-68	51.5(5)	254.9	
		7-01-68	56.5(5)	249.9	
		8-01-68	59.0(5)	247.4	
		9-01-68	65.5(5)	240.9	
01S/10W-31F03S	309.0	12-01-67	50.5(5)	258.5	1101
		5-01-68	53.5(5)	255.5	
		6-01-68	55.5(5)	253.5	
		7-01-68	60.5(5)	248.5	
		8-01-68	144.5(5)	164.5	
		9-01-68	141.5(5)	167.5	
01S/10W-31G04S	312.0	11-16-67	61.5(5)	250.5	1101
		1-31-68	56.5(5)	255.5	
		3-19-68	55.5(5)	256.5	
		5-22-68	122.5(1)	189.5	
		7-17-68	100.5(1)	211.5	
		9-30-68	60.5(5)	251.5	
01S/10W-31G06S	312.0	11-16-67	58.4(5)	253.6	1101
		1-31-68	52.4(5)	259.6	
		3-19-68	50.4(5)	261.6	
		5-22-68	62.4(5)	249.6	
		7-17-68	64.4(5)	247.6	
		9-30-68	66.4(5)	245.6	
01S/10W-31L01S	308.1	12-01-67	49.5(5)	258.6	1101
		5-01-68	50.5(5)	257.6	
		6-01-68	52.5(5)	255.6	
		7-01-68	55.5(5)	252.6	
		8-01-68	58.0(5)	250.1	
		9-01-68	61.5(5)	246.6	

SAN GABRIEL VALLEY HYDRO SUBUNIT U-05.00
MAIN SAN GABRIEL HYDRO SUBAREA U-05.01

STATE WELL NUMBER	GROUND SURFACE ELEVATION IN FEET	DATE	GROUND SURFACE TO WATER SURFACE IN FEET	WATER SURFACE ELEVATION IN FEET	AGENCY SUPPLYING DATA
01S/10W-31P01S	304.6	4-01-68	52.0	252.6	1101
		5-01-68	53.5(5)	251.1	
		6-01-68	55.5(5)	249.1	
		7-01-68	59.5(5)	245.1	
		8-01-68	71.5(5)	233.1	
		9-01-68	70.0(5)	234.6	
01S/10W-31P05S	303.0	12-01-67	52.5(5)	250.5	1101
		4-01-68	52.5	250.5	
		6-01-68	58.5(5)	244.5	
		7-01-68	61.5(5)	241.5	
		8-01-68	69.5(5)	233.5	
		9-01-68	69.5(5)	233.5	
01S/10W-32B01S	341.0	11-17-67	111.2(1)	229.8	1101
		1-30-68	114.2(1)	226.8	
		3-20-68	106.2(1)	234.8	
		5-24-68	111.2(1)	229.8	
		7-17-68	116.2(1)	224.8	
		9-30-68	119.2(1)	221.8	
01S/10W-33P01S	343.0	11-06-67	85.7	257.3	1101
		4-11-68	86.0	257.0	
01S/11W-01B01S	413.0	10-04-67	132.3	280.7	1101
		10-04-67	(9)		
		10-18-67	134.2	278.8	
		10-18-67	(9)		
		11-01-67	(9)		
		11-01-67	132.1	280.9	
		11-08-67	(9)		
		11-08-67	132.2	280.8	
		11-15-67	133.1	279.9	
		11-15-67	(9)		
		12-01-67	(9)		
		12-01-67	134.1	278.9	
		12-13-67	(9)		
		12-13-67	131.4	281.6	
		12-27-67	(9)		
		12-27-67	129.7	283.3	
		1-10-68	131.5	281.5	
		1-10-68	(9)		
		1-24-68	132.8	280.2	
		1-24-68	(9)		
		2-13-68	133.8	279.2	
		2-21-68	(9)		
		2-21-68	134.4	278.6	
		2-23-68	134.3	278.7	
		2-28-68	134.6	278.4	
		3-06-68	(9)		
		3-06-68	135.4	277.6	
		3-20-68	(9)		
		3-20-68	135.3	277.7	
		3-20-68	135.3	277.7	
		4-03-68	(9)		
		4-03-68	133.9	279.1	
		4-03-68	133.9	279.1	
		4-10-68	134.4	278.6	
		4-10-68	134.4	278.6	
		4-17-68	135.1	277.9	
		4-17-68	135.1	277.9	
		5-01-68	136.7	276.3	
		5-07-68	137.2	275.8	
		5-10-68	137.5	275.5	
		5-15-68	138.0	275.0	
		5-22-68	138.8	274.2	
		5-29-68	139.8	273.2	
		6-05-68	140.5	272.5	
		6-12-68	141.1	271.9	
		6-19-68	141.9	271.1	
		6-28-68	143.0	270.0	
		7-05-68	143.7	269.3	
		7-10-68	144.4	268.6	
		7-17-68	145.4	267.6	
		7-24-68	146.5	266.5	
		7-31-68	146.3	266.7	
		8-07-68	147.0	266.0	
		8-14-68	147.8	265.2	
		8-21-68	148.4	264.6	
		8-28-68	149.3	263.7	
		9-05-68	150.1	262.9	
		9-11-68	150.9	262.1	
		9-18-68	151.5	261.5	
		9-25-68	152.2	260.8	
01S/11W-02A01S	375.0	10-04-67	96.1	278.9	1101
		10-18-67	99.1	275.9	
		11-01-67	97.6	277.4	
		11-08-67	96.9	278.1	
		11-15-67	97.4	277.6	
		12-01-67	96.7	278.3	
		12-01-67	96.7	278.3	
		12-13-67	96.5	278.5	
		12-27-67	94.0	281.0	
		1-10-68	94.6	280.4	
		1-24-68	96.3	278.7	
		2-13-68	95.3	279.7	
		2-21-68	98.1	276.9	

See page 113 for key to terms & abbreviations

TABLE C-1 (Cont.)

GROUND WATER LEVELS AT WELLS

L A SAN GABRIEL RIVER HYDRO UNIT U-05.00

SAN GABRIEL VALLEY HYDRO SUBUNIT U-05.00

MAIN SAN GABRIEL HYDRO SUBAREA U-05.01

STATE WELL NUMBER	GROUND SURFACE ELEVATION IN FEET	DATE	GROUND SURFACE TO WATER SURFACE IN FEET	WATER SURFACE ELEVATION IN FEET	AGENCY SUPPLYING DATA
01S/11W-02A01S (CONT.)	375.0	3-06-68	98.8	276.2	1101
		3-20-68	98.3	276.7	
		4-03-68	97.7	277.3	
		4-10-68	98.7	276.3	
		4-17-68	99.7	275.3	
		5-01-68	100.8	274.2	
		5-15-68	101.7	273.3	
		5-29-68	103.8	271.2	
		6-12-68	103.9	271.1	
		6-28-68	104.6	270.4	
		7-10-68	107.3	267.7	
		7-24-68	108.3	266.7	
		8-07-68	109.3	265.7	
		8-21-68	109.6	265.4	
		9-04-68	112.8	262.2	
		9-18-68	113.5	261.5	
01S/11W-02B01S	368.0	10-30-67	101.5(5)	266.5	1101
		11-30-67	92.5(5)	275.5	
		12-30-67	89.5(5)	278.5	
		1-30-68	91.5(5)	276.5	
		2-28-68	94.5(5)	273.5	
		3-30-68	94.5(5)	273.5	
		4-30-68	95.5(5)	272.5	
		5-30-68	97.5(5)	270.5	
		6-30-68	95.5(5)	272.5	
		7-30-68	107.5(5)	260.5	
		8-30-68	107.5(5)	260.5	
		9-30-68	108.5(5)	259.5	
01S/11W-02C01S	367.5	10-15-67	89.5	278.0	1101
		11-07-67	84.0(5)	283.5	
		12-15-67	86.0(5)	281.5	
		1-15-68	84.0(5)	283.5	
		3-07-68	85.5	282.0	
		4-15-68	85.0(5)	282.5	
		5-07-68	85.0(5)	282.5	
		6-01-68	84.5	283.0	
		8-15-68	63.5	304.0	
01S/11W-02F01S	360.0	10-05-67	151.3(5)	208.7	5062
		10-18-67	215.3(5)	144.7	
		11-01-67	91.3(5)	268.7	
		11-15-67	89.3(5)	270.7	
		12-06-67	90.3(5)	269.7	
		12-20-67	88.3(5)	271.7	
		1-03-68	87.3(5)	272.7	
		1-17-68	87.0(5)	273.0	
		2-07-68	87.3(5)	272.7	
		2-21-68	89.3(5)	270.7	
		3-06-68	87.3(5)	272.7	
		3-20-68	90.3(5)	269.7	
		4-03-68	89.3(5)	270.7	
		4-17-68	90.3(5)	269.7	
		5-01-68	92.3(5)	267.7	
		5-15-68	91.3(5)	268.7	
		6-05-68	93.3(5)	266.7	
		6-19-68	96.3(5)	263.7	
		7-03-68	99.3(5)	260.7	
		7-17-68	99.3(5)	260.7	
		8-08-68	101.3(5)	258.7	
		8-21-68	102.3(5)	257.7	
		9-04-68	102.3(5)	257.7	
		9-18-68	102.3(5)	257.7	
01S/11W-02F02S	361.3	10-05-67	90.0(5)	271.3	5062
		10-18-67	112.0(5)	249.3	
		11-01-67	90.0(5)	271.3	
		11-15-67	89.0(5)	272.3	
		12-06-67	88.0(5)	273.3	
		12-20-67	86.0(5)	275.3	
		1-03-68	88.0(5)	273.3	
		1-17-68	87.5(5)	273.8	
		2-07-68	87.0(5)	274.3	
		2-21-68	89.0(5)	272.3	
		3-06-68	88.0(5)	273.3	
		3-20-68	91.0(5)	270.3	
		4-03-68	89.0(5)	272.3	
		4-17-68	90.0(5)	271.3	
		5-01-68	92.0(5)	269.3	
		5-15-68	92.0(5)	269.3	
		6-05-68	93.0(5)	268.3	
		6-19-68	96.0(5)	265.3	
		7-03-68	99.0(5)	262.3	
		7-17-68	98.0(5)	263.3	
		8-08-68	101.0(5)	260.3	
		8-21-68	102.0(5)	259.3	
		9-04-68	102.0(5)	259.3	
		9-18-68	102.0(5)	259.3	
01S/11W-02G01S	368.0	10-30-67	101.9(5)	266.1	1101
		11-30-67	100.9(5)	267.1	
		12-30-67	100.9(5)	267.1	
		1-30-68	97.9(5)	270.1	
		2-28-68	99.9(5)	268.1	
		3-30-68	100.9(5)	267.1	
		4-30-68	105.9(5)	262.1	
		5-30-68	102.9(5)	265.1	

SAN GABRIEL VALLEY HYDRO SUBUNIT U-05.00

MAIN SAN GABRIEL HYDRO SUBAREA U-05.01

STATE WELL NUMBER	GROUND SURFACE ELEVATION IN FEET	DATE	GROUND SURFACE TO WATER SURFACE IN FEET	WATER SURFACE ELEVATION IN FEET	AGENCY SUPPLYING DATA
01S/11W-02G01S (CONT.)	368.0	6-30-68	100.9(5)	267.1	1101
		7-30-68	111.9(5)	256.1	
		8-30-68	111.9(5)	256.1	
		9-30-68	112.9(5)	255.1	
01S/11W-02H01S	376.0	10-30-67	101.5(5)	274.5	1101
		11-30-67	99.5(5)	276.5	
		12-30-67	100.5(5)	275.5	
		1-30-68	99.5(5)	276.5	
		2-28-68	101.5(5)	274.5	
		3-30-68	103.5(5)	272.5	
		4-30-68	102.5(5)	273.5	
		5-30-68	105.5(5)	270.5	
		7-30-68	110.5(5)	265.5	
		8-30-68	113.5(5)	262.5	
		9-30-68	115.5(5)	260.5	
01S/11W-02J01S	364.0	10-04-67	93.0	271.0	1101
		10-18-67	98.7	265.3	
		11-01-67	91.1	272.9	
		11-08-67	92.9	271.1	
		11-15-67	90.6	273.4	
		12-01-67	90.6	273.4	
		12-13-67	89.9	274.1	
		12-27-67	88.8	275.2	
		12-28-67	89.3	274.7	
		12-28-67	87.2	276.8	
		1-10-68	88.7	275.3	
		1-24-68	97.9	266.1	
		2-13-68	90.1	273.9	
		2-21-68	90.3	273.7	
		3-06-68	89.7	274.3	
		3-20-68	90.0	274.0	
		4-03-68	93.7	270.3	
		4-10-68	90.2	273.8	
		4-17-68	91.1	272.9	
		5-01-68	91.8	272.2	
		5-15-68	92.5	271.5	
		5-29-68	93.9	270.1	
		6-12-68	95.3	268.7	
		6-28-68	99.4	264.6	
		7-10-68	101.2	262.8	
		7-24-68	100.4	263.6	
		8-07-68	101.6	262.4	
		8-21-68	102.6	261.4	
		9-04-68	104.0	260.0	
		9-18-68	105.5	258.5	
01S/11W-02K04S	357.0	10-13-67	83.0	274.0	1733
		11-03-67	83.6	273.4	
		11-24-67	83.3	273.7	
		12-15-67	82.6	274.4	
		1-05-68	82.2	274.8	
		1-26-68	82.2	274.8	
		2-16-68	81.8	275.2	
		3-08-68	81.6	275.4	
		3-29-68	81.4	275.6	
		4-19-68	84.1	272.9	
		5-10-68	84.4	272.6	
		6-21-68	90.9	266.1	
		7-12-68	92.4	264.6	
		8-02-68	92.6	264.4	
		8-23-68	93.7	263.3	
		9-13-68	95.5	261.5	
01S/11W-02L02S	354.0	11-07-67	79.2	274.8	1101
		4-08-68	79.5	274.5	
01S/11W-02N01S	348.0	11-07-67	76.6	271.4	1101
		1-24-68	(0)		
		4-08-68	76.4	271.6	
		4-08-68	76.4	271.6	
01S/11W-02N02S	345.0	10-03-67	70.7	274.3	1101
		11-07-67	73.2	271.8	
		1-03-68	71.9	273.1	
		1-24-68	71.7	273.3	
		2-07-68	71.9	273.1	
		2-20-68	72.2	272.8	
		3-05-68	72.7	272.3	
		3-20-68	72.9	272.1	
		4-08-68	73.5	271.5	
		4-23-68	74.2	270.8	
		4-30-68	74.6	270.4	
		5-06-68	75.1	269.9	
		5-14-68	74.9	270.1	
		5-21-68	75.9	269.1	
		5-28-68	76.6	268.4	
		6-05-68	77.2	267.8	
		7-08-68	81.2	263.8	
01S/11W-03P02S	342.5	10-13-67	74.9	267.6	1733
		11-03-67	75.1	267.4	
		11-08-67	74.9	267.6	1101
		11-24-67	74.9	267.6	1733
		12-15-67	74.3	268.2	
		1-05-68	73.8	268.7	
		1-26-68	73.4	269.1	

ee page 113 for key to terms & abbreviations

TABLE C-1 (Cont.)

GROUND WATER LEVELS AT WELLS

L A SAN GABRIEL RIVER HYDRO UNIT U-05.00

SAN GABRIEL VALLEY HYDRO SUBUNIT U-05.00
MAIN SAN GABRIEL HYDRO SUBAREA U-05.01

STATE WELL NUMBER	GROUND SURFACE ELEVATION IN FEET	DATE	GROUND SURFACE TO WATER SURFACE IN FEET	WATER SURFACE ELEVATION IN FEET	AGENCY SUPPLYING DATA
01S/11W-03P02S (CONT.)	342.5	2-16-68	73.4	269.1	1733
		3-08-68	73.3	269.2	
		3-29-68	73.0	269.5	
		4-08-68	72.9	269.6	1101
		4-19-68	73.1	269.4	1733
		5-10-68	73.3	269.2	
		6-21-68	74.9	267.6	
		8-02-68	76.6	265.9	
		8-06-68	77.4	265.1	1101
		8-23-68	77.5	265.0	1733
		9-13-68	78.6	263.9	
01S/11W-03Q05S	345.7	10-03-67	73.8	271.9	1101
		11-07-67	76.0	269.7	
		12-05-67	75.4	270.3	
		12-12-67	75.2	270.5	
		1-03-68	74.6	271.1	
		1-10-68	74.5	271.2	
		1-24-68	74.4	271.3	
		2-07-68	74.5	271.2	
		2-20-68	74.4	271.3	
		3-05-68	74.6	271.1	
		3-20-68	74.6	271.1	
		3-26-68	74.5	271.2	
		4-08-68	74.7	271.0	
		4-23-68	75.2	270.5	
		4-30-68	75.4	270.3	
		5-06-68	75.4	270.3	
		5-14-68	75.6	270.1	
		5-21-68	76.0	269.7	
		5-28-68	76.7	269.0	
		6-05-68	76.9	268.8	
		7-08-68	79.0	266.7	
01S/11W-04L02S	369.5	10-05-67	120.9(5)	248.6	5062
		10-18-67	119.9(5)	249.6	
		11-01-67	128.9(5)	240.6	
		11-15-67	129.9(5)	239.6	
		12-06-67	126.9(5)	242.6	
		12-20-67	123.9(5)	245.6	
		1-03-68	124.9(5)	244.6	
		1-17-68	114.9(5)	254.6	
		2-07-68	116.9(5)	252.6	
		2-21-68	111.9(5)	257.6	
		3-06-68	112.9(5)	256.6	
		3-20-68	112.9(5)	256.6	
		4-03-68	113.3(5)	256.2	
		4-18-68	112.9(5)	256.6	
		5-01-68	113.9(5)	255.6	
		5-15-68	128.9(1)	240.6	
		6-05-68	113.9(5)	255.6	
		6-19-68	132.9(1)	236.6	
		7-03-68	112.9(5)	256.6	
		7-17-68	134.9(1)	234.6	
		8-08-68	112.9(5)	256.6	
		8-21-68	133.9(1)	235.6	
		9-04-68	112.9(5)	256.6	
		9-18-68	114.9(5)	254.6	
01S/11W-06D01S	506.0	10-01-67	314.0(5)	192.0	1101
		11-17-67	313.0(5)	193.0	
		12-12-67	309.0(5)	197.0	
		1-16-68	307.0(5)	199.0	
		2-16-68	306.0(5)	200.0	
		3-19-68	305.0(5)	201.0	
		4-16-68	307.0(5)	199.0	
		5-16-68	307.0(5)	199.0	
		7-15-68	312.0(5)	194.0	
		8-15-68	322.0(5)	184.0	
		9-03-68	323.0(5)	183.0	
01S/11W-06D02S	505.0	10-15-67	323.7(5)	181.3	1101
		11-15-67	322.7(5)	182.3	
		12-16-67	309.7(5)	195.3	
		1-16-68	308.7(5)	196.3	
		2-16-68	307.7(5)	197.3	
		3-16-68	308.7(5)	196.3	
		4-15-68	309.7(5)	195.3	
		5-16-68	313.7(5)	191.3	
		6-17-68	316.7(5)	188.3	
		7-16-68	312.7(5)	192.3	
		8-08-68	316.7(5)	188.3	
		9-15-68	324.7(5)	180.3	
01S/11W-06M01S	470.0	10-06-67	280.0(5)	190.0	1101
		11-16-67	281.0(5)	189.0	
		12-16-67	274.0(5)	196.0	
		1-19-68	273.0(5)	197.0	
		3-15-68	270.0(5)	200.0	
		4-13-68	272.0(5)	198.0	
		5-15-68	275.0(5)	195.0	
		6-17-68	276.0(5)	194.0	
		7-23-68	278.0(5)	192.0	
		8-13-68	282.0(5)	188.0	
		9-16-68	282.0(5)	188.0	
01S/11W-07H02S	385.0	10-01-67	173.0(5)	212.0	1101
		11-01-67	171.0(5)	214.0	

SAN GABRIEL VALLEY HYDRO SUBUNIT U-05.00
MAIN SAN GABRIEL HYDRO SUBAREA U-05.01

STATE WELL NUMBER	GROUND SURFACE ELEVATION IN FEET	DATE	GROUND SURFACE TO WATER SURFACE IN FEET	WATER SURFACE ELEVATION IN FEET	AGENCY SUPPLYING DATA
01S/11W-07H02S (CONT.)	385.0	12-01-67	173.0(5)	212.0	1101
		1-01-68	164.0(5)	221.0	
		2-01-68	166.0(5)	219.0	
		3-01-68	172.0(5)	213.0	
		4-01-68	174.0(5)	211.0	
		5-01-68	177.0(5)	208.0	
		8-01-68	212.0(5)	173.0	
		9-01-68	215.0(5)	170.0	
01S/11W-08A03S	378.0	10-05-67	159.0(5)	219.0	5062
		10-18-67	226.0(5)	152.0	
		11-01-67	162.0(5)	216.0	
		11-15-67	229.0(1)	149.0	
		12-06-67	159.0(5)	219.0	
		12-20-67	157.0(5)	221.0	
		1-03-68	157.0(5)	221.0	
		1-17-68	147.0(5)	231.0	
		2-07-68	148.0(5)	230.0	
		2-21-68	147.0(5)	231.0	
		3-06-68	148.0(5)	230.0	
		3-20-68	148.0(5)	230.0	
		4-03-68	150.0(5)	228.0	
		4-18-68	222.0(1)	156.0	
		5-01-68	152.0(5)	226.0	
		5-15-68	147.0(5)	231.0	
		6-05-68	153.7(5)	224.3	
		6-19-68	156.6(5)	221.4	
		7-03-68	155.0(5)	223.0	
		7-17-68	157.5(5)	220.5	
		8-08-68	158.0(5)	220.0	
		8-21-68	158.0(5)	220.0	
		9-04-68	158.0(5)	220.0	
		9-18-68	160.0(5)	218.0	
01S/11W-08E02S	381.0	10-01-67	197.5(5)	183.5	1101
		11-01-67	191.5(5)	189.5	
		12-01-67	188.5(5)	192.5	
		1-01-68	(0)		
		2-01-68	184.5(5)	196.5	
		3-01-68	180.5(5)	200.5	
		4-01-68	183.5(5)	197.5	
		5-01-68	186.5(5)	194.5	
		6-01-68	192.5(5)	188.5	
		7-01-68	194.5(5)	186.5	
		8-01-68	193.5(5)	187.5	
		9-01-68	197.5(5)	183.5	
01S/11W-08J01S	349.0	10-13-67	114.5	234.5	1733
		11-03-67	114.0	235.0	
		11-24-67	113.6	235.4	
		12-15-67	113.3	235.7	
		1-05-68	111.4	237.6	
		1-26-68	110.8	238.2	
		2-16-68	110.2	238.8	
		3-08-68	110.8	238.2	
		3-29-68	111.4	237.6	
		4-19-68	108.4	240.6	
		5-10-68	107.7	241.3	
		6-21-68	107.1	241.9	
		7-12-68	108.4	240.6	
		8-02-68	106.6	242.4	
		8-23-68	106.2	242.8	
		9-13-68	107.1	241.9	
01S/11W-08K01S	350.0	10-01-67	118.0(5)	232.0	1101
		11-01-67	113.0(5)	237.0	
		12-01-67	117.0(5)	233.0	
		1-01-68	133.0(5)	217.0	
		2-01-68	132.0(5)	218.0	
		3-01-68	114.0(5)	236.0	
		4-01-68	116.0(5)	234.0	
		5-01-68	115.0(5)	235.0	
		6-01-68	112.0(5)	238.0	
		7-01-68	112.0(5)	238.0	
		8-01-68	111.0(5)	239.0	
		9-01-68	112.0(5)	238.0	
01S/11W-08K02S	350.0	11-01-67	119.0(5)	231.0	1101
		12-01-67	117.0(5)	233.0	
		1-01-68	123.0(5)	227.0	
		2-01-68	115.0(5)	235.0	
		3-01-68	114.0(5)	236.0	
		4-01-68	115.0(5)	235.0	
		5-01-68	115.0(5)	235.0	
		7-01-68	113.0(5)	237.0	
		8-01-68	112.0(5)	238.0	
01S/11W-09D02S	360.0	10-01-67	119.0(5)	241.0	1101
		11-01-67	120.0(5)	240.0	
		12-01-67	123.0(5)	237.0	
		1-01-68	117.0(5)	243.0	
		2-01-68	120.0(5)	240.0	
		3-01-68	115.0(5)	245.0	
		4-01-68	118.0(5)	242.0	
		5-01-68	119.0(5)	241.0	
		9-01-68	119.0(5)	241.0	
01S/11W-09Q01S	306.2	10-13-67	54.4	251.8	1733

See page 113 for key to terms & abbreviations

TABLE C-1 (Cont.)

GROUND WATER LEVELS AT WELLS

L A SAN GABRIEL RIVER HYDRO UNIT U-05.00

SAN GABRIEL VALLEY HYDRO SUBUNIT U-05.D0
MAIN SAN GABRIEL HYDRO SUBAREA U-05.D1

STATE WELL NUMBER	GROUND SURFACE ELEVATION IN FEET	DATE	GROUND SURFACE TO WATER SURFACE IN FEET	WATER SURFACE ELEVATION IN FEET	AGENCY SUPPLYING DATA
01S/11W-09Q01S (CONT.)	306.2	11-03-67	53.7	252.5	1733
		11-07-67	55.1	251.1	1101
		11-09-67	53.2	253.0	
		11-14-67	53.2	253.0	
		11-24-67	53.3	252.9	1733
		12-15-67	(9)		
		1-05-68	51.1	255.1	
		1-10-68	61.5	244.7	1101
		1-26-68	50.4	255.8	1733
		2-16-68	49.4	256.8	
		3-08-68	49.4	256.8	
		3-29-68	50.3	255.9	
		4-08-68	49.1	257.1	1101
		4-19-68	49.1	257.1	1733
		5-10-68	48.9	257.3	
		6-21-68	49.2	257.0	
		9-13-68	51.4	254.8	
01S/11W-09Q04S	311.0	10-21-67	62.0(5)	249.0	1101
		11-07-67	61.0(5)	250.0	
		12-15-67	57.0(5)	254.0	
		1-15-68	57.0(5)	254.0	
		2-21-68	57.0(5)	254.0	
		3-15-68	59.0(5)	252.0	
		4-21-68	62.0(5)	249.0	
		5-07-68	61.0(5)	250.0	
		6-01-68	62.0(5)	249.0	
		7-07-68	68.0(5)	243.0	
		8-15-68	72.0(5)	239.0	
		9-15-68	71.0(5)	240.0	
01S/11W-10F02S	326.0	10-15-67	57.4	268.6	1101
		11-07-67	(2)		
		11-21-67	53.5(5)	272.5	
		12-15-67	51.5(5)	274.5	
		1-15-68	50.5(5)	275.5	
		2-15-68	51.5(5)	274.5	
		3-21-68	53.5(5)	272.5	
		4-15-68	55.5(5)	270.5	
		5-07-68	54.5(5)	271.5	
		6-15-68	59.5(5)	266.5	
		7-15-68	62.5(5)	263.5	
		8-29-68	68.4	257.6	
		9-15-68	68.4	257.6	
01S/11W-10H01S	325.0	10-05-67	72.5(5)	252.5	5062
		10-18-67	69.5(5)	255.5	
		11-01-67	78.5(1)	246.5	
		11-15-67	73.5(1)	251.5	
		11-28-67	54.0(4)	271.0	1101
		12-06-67	67.5(1)	257.5	5062
		12-20-67	64.5(1)	260.5	
		1-03-68	65.5(1)	259.5	
		1-17-68	62.5(1)	262.5	
		2-07-68	63.5(1)	261.5	
		2-21-68	65.5(1)	259.5	
		3-06-68	64.5(1)	260.5	
		3-20-68	67.5(1)	257.5	
		4-03-68	66.5(1)	258.5	
		4-09-68	55.5(4)	269.5	1101
		4-17-68	67.5(1)	257.5	5062
		5-01-68	72.5(1)	252.5	
		5-15-68	71.5(1)	253.5	
		6-05-68	70.5(1)	254.5	
		6-19-68	72.5(1)	252.5	
		7-03-68	80.5(1)	244.5	
		7-17-68	81.5(1)	243.5	
		8-08-68	92.5(1)	232.5	
		8-21-68	89.5(1)	235.5	
		9-04-68	90.5(1)	234.5	
		9-18-68	93.5(1)	231.5	
01S/11W-10K01S	316.0	10-03-67	45.7	270.3	1101
		11-07-67	44.6	271.4	
		2-06-68	35.4	280.6	
		2-20-68	35.4	280.6	
		3-20-68	30.8	285.2	
		4-08-68	32.4	283.6	
		4-30-68	35.2	280.8	
		5-28-68	37.4	278.6	
		6-05-68	38.0	278.0	
		7-08-68	39.5	276.5	
		8-06-68	39.9	276.1	
01S/11W-10N06S	310.0	10-18-67	50.0	260.0	1101
		11-16-67	47.0	263.0	
		12-15-67	43.0	267.0	
		1-15-68	43.0	267.0	
		2-14-68	43.0	267.0	
		3-19-68	45.0	265.0	
		4-20-68	51.0	259.0	
		5-15-68	47.0	263.0	
		6-15-68	57.0(5)	253.0	
		7-16-68	59.0(5)	251.0	
		8-15-68	58.0(5)	252.0	
		8-20-68	(7)		
		9-18-68	61.0(5)	249.0	

SAN GABRIEL VALLEY HYDRO SUBUNIT U-05.D0
MAIN SAN GABRIEL HYDRO SUBAREA U-05.D1

STATE WELL NUMBER	GROUND SURFACE ELEVATION IN FEET	DATE	GROUND SURFACE TO WATER SURFACE IN FEET	WATER SURFACE ELEVATION IN FEET	AGENCY SUPPLYING DATA
01S/11W-10N06S	310.0	10-18-67	47.0	263.0	1101
		11-16-67	44.0	266.0	
		12-15-67	40.0	270.0	
		1-15-68	41.0	269.0	
		2-14-68	40.0	270.0	
		3-19-68	44.0	266.0	
		4-20-68	48.0	262.0	
		5-15-68	45.0	265.0	
		7-16-68	55.0(5)	255.0	
		8-15-68	55.0(5)	255.0	
		9-18-68	58.0(5)	252.0	
01S/11W-10P02S	321.0	10-03-67	54.8	266.2	1101
		11-07-67	55.1	265.9	
		4-08-68	55.0	266.0	
01S/11W-10R02S	326.0	10-03-67	53.3	272.7	1101
		11-07-67	54.3	271.7	
		12-05-67	53.0	273.0	
		12-12-67	52.4	273.6	
		1-03-68	52.2	273.8	
		1-10-68	52.0	274.0	
		1-24-68	52.3	273.7	
		2-06-68	52.0	274.0	
		2-20-68	52.0	274.0	
		3-05-68	53.1	272.9	
		3-20-68	53.6	272.4	
		4-08-68	54.8	271.2	
		4-23-68	56.8	269.2	
		4-30-68	56.1	269.9	
		5-06-68	56.5	269.5	
		5-14-68	56.1	269.9	
		5-21-68	57.6	268.4	
		5-28-68	58.1	267.9	
		6-05-68	58.6	267.4	
		7-08-68	61.9	264.1	
01S/11W-11B01S	300.0	10-16-67	24.2	275.8	1101
		10-30-67	25.2	274.8	
		11-14-67	25.4	274.6	
		11-22-67	25.2	274.8	
		11-28-67	25.3	274.7	
		12-12-67	25.2	274.8	
		12-18-67	24.8	275.2	
		1-03-68	24.0	276.0	
		1-16-68	23.6	276.4	
		1-29-68	30.0	270.0	
		2-13-68	24.2	275.8	
		2-29-68	24.6	275.4	
		3-12-68	24.9	275.1	
		3-25-68	25.8	274.2	
		4-09-68	26.2	273.8	
		4-22-68	26.8	273.2	
		4-30-68	27.3	272.7	
		5-14-68	28.1	271.9	
		5-22-68	28.7	271.3	
		6-07-68	30.4	269.6	
		6-24-68	32.3	267.7	
		7-08-68	33.8	266.2	
		7-31-68	36.3	263.7	
		8-12-68	38.2	261.8	
		8-26-68	40.0	260.0	
		9-10-68	40.8	259.2	
		9-24-68	42.4	257.6	
01S/11W-11C04S	355.0	10-05-67	79.9(5)	275.1	5062
		10-18-67	89.9(5)	265.1	
		11-01-67	79.9(5)	275.1	
		11-15-67	86.4(5)	268.6	
		12-06-67	87.9(5)	267.1	
		12-20-67	76.9(5)	278.1	
		1-03-68	76.9(5)	278.1	
		1-17-68	83.9(5)	271.1	
		2-07-68	82.2(5)	272.8	
		2-21-68	78.9(5)	276.1	
		3-06-68	79.9(5)	275.1	
		3-20-68	86.3(5)	268.7	
		4-03-68	82.9(5)	272.1	
		4-17-68	81.9(5)	273.1	
		5-01-68	82.9(5)	272.1	
		5-15-68	82.9(5)	272.1	
		6-05-68	83.9(5)	271.1	
		6-19-68	106.9(1)	248.1	
		7-03-68	89.9(5)	265.1	
		7-17-68	104.9(1)	250.1	
		8-08-68	91.9(5)	263.1	
		8-21-68	104.9(1)	250.1	
		9-04-68	98.9(5)	256.1	
		9-18-68	111.9(1)	243.1	
01S/11W-11C05S	328.5	10-03-67	(1)		1101
		11-07-67	59.0	269.5	
		12-05-67	58.1	270.4	
		12-12-67	57.4	271.1	
		1-03-68	56.4	272.1	
		1-10-68	56.7	271.8	
		1-24-68	57.3	271.2	
		2-07-68	57.6	270.9	

See page 113 for key to terms & abbreviations

TABLE C-1 (Cont.)

GROUND WATER LEVELS AT WELLS

L A SAN GABRIEL RIVER HYDRO UNIT U-05.00

SAN GABRIEL VALLEY HYDRO SUBUNIT U-05.D0

MAIN SAN GABRIEL HYDRO SUBAREA U-05.D1

STATE WELL NUMBER	GROUND SURFACE ELEVATION IN FEET	DATE	GROUND SURFACE TO WATER SURFACE IN FEET	WATER SURFACE ELEVATION IN FEET	AGENCY SUPPLYING DATA
01S/11W-11C05S (CONT.)	328.5	2-07-68	57.6	270.9	1101
		2-20-68	57.9	270.6	
		3-05-68	58.5	270.0	
		3-20-68	59.4	269.1	
		4-08-68	59.7	268.8	
		4-23-68	60.8	267.7	
		4-30-68	61.8	266.7	
		5-06-68	62.0	266.5	
		5-14-68	64.0	264.5	
		5-21-68	66.9	261.6	
		5-28-68	67.5	261.0	
		6-05-68	64.1	264.4	
		7-08-68	(1)		
		8-06-68	(1)		
01S/11W-11F04S	337.0	10-03-67	60.0	277.0	1101
		10-04-67	60.1	276.9	1733
		10-25-67	61.8	275.2	
		11-07-67	62.3	274.7	1101
		11-15-67	62.2	274.8	1733
		12-05-67	61.0	276.0	1101
		12-06-67	61.0	276.0	1733
		12-12-67	60.8	276.2	1101
		12-27-67	60.3	276.7	1733
		12-28-67	60.3	276.7	1101
		12-28-67	60.3	276.7	
		1-03-68	60.2	276.8	
		1-10-68	60.0	277.0	
		1-17-68	60.0	277.0	1733
		1-24-68	60.0	277.0	1101
		2-06-68	60.3	276.7	
		2-07-68	60.2	276.8	1733
		2-28-68	59.7	277.3	
		2-30-68	60.5	276.5	1101
		3-05-68	61.2	275.8	
		3-20-68	61.4	275.6	
		3-20-68	59.4	277.6	1733
		3-26-68	61.9	275.1	1101
		4-08-68	62.5	274.5	
		4-10-68	62.6	274.4	1733
		4-23-68	63.4	273.6	1101
		4-30-68	64.0	273.0	
		5-01-68	63.9	273.1	1733
		5-06-68	63.3	273.7	1101
		5-14-68	64.1	272.9	
		5-21-68	65.3	271.7	
		5-28-68	66.0	271.0	
		6-05-68	66.8	270.2	
		6-12-68	67.4	269.6	1733
		7-03-68	69.7	267.3	
		7-08-68	20.1	316.9	1101
		7-24-68	71.1	265.9	1733
		8-06-68	73.4	263.6	1101
		8-14-68	74.3	262.7	1733
		9-04-68	76.3	260.7	
		9-25-68	78.0	259.0	
01S/11W-11L03S	339.0	10-18-67	63.0	276.0	1101
		11-07-67	60.0	279.0	
		11-16-67	62.0	277.0	
		12-15-67	62.0	277.0	
		1-15-68	61.0	278.0	
		2-14-68	61.0	278.0	
		3-19-68	62.0	277.0	
		4-08-68	67.6	271.4	
		4-20-68	64.0	275.0	
		5-15-68	66.0	273.0	
		8-15-68	76.0(5)	263.0	
		9-18-68	78.0(5)	261.0	
01S/11W-12A01S	377.7	10-04-67	(1)		1101
		10-05-67	103.2	274.5	
		10-18-67	104.8	272.9	
		11-07-67	109.9	267.8	
		11-08-67	111.6	266.1	
		11-15-67	106.2	271.5	
		12-01-67	104.9	272.8	
		12-13-67	103.2	274.5	
		12-28-67	103.0	274.7	
		1-02-68	101.6	276.1	
		1-10-68	110.4	267.3	
		1-24-68	(1)		
		2-01-68	104.9	272.8	
		2-07-68	103.7	274.0	
		2-21-68	104.2	273.5	
		2-23-68	104.3	273.4	
		2-28-68	104.6	273.1	
		3-06-68	105.2	272.5	
		3-12-68	105.4	272.3	
		3-20-68	105.7	272.0	
		4-03-68	104.9	272.8	
		4-10-68	105.2	272.5	
		4-17-68	105.8	271.9	
		5-01-68	107.2	270.5	
		5-15-68	108.4	269.3	
		5-29-68	110.5	267.2	
		6-05-68	110.6	267.1	
		6-12-68	111.8	265.9	

SAN GABRIEL VALLEY HYDRO SUBUNIT U-05.D0

MAIN SAN GABRIEL HYDRO SUBAREA U-05.D1

STATE WELL NUMBER	GROUND SURFACE ELEVATION IN FEET	DATE	GROUND SURFACE TO WATER SURFACE IN FEET	WATER SURFACE ELEVATION IN FEET	AGENCY SUPPLYING DATA
01S/11W-12A01S (CONT.)	377.7	6-19-68	112.0	265.7	1101
		6-28-68	113.1	264.6	
		7-05-68	113.9	263.8	
		7-10-68	114.5	263.2	
		7-17-68	115.5	262.2	
		7-24-68	116.5	261.2	
		7-31-68	116.9	260.8	
		8-07-68	117.5	260.2	
		8-12-68	118.1	259.6	
		8-21-68	119.0	258.7	
		8-28-68	119.8	257.9	
		9-04-68	120.5	257.2	
		9-11-68	121.3	256.4	
		9-18-68	122.0	255.7	
		9-25-68	122.5	255.2	
01S/11W-12B01S	334.4	11-02-67	DRY		1101
		4-09-68	(0)		
01S/11W-12J01S	370.7	10-11-67	94.1	276.6	1733
		11-01-67	94.4	276.3	
		11-22-67	95.0	275.7	
		12-13-67	92.2	278.5	
		1-03-68	92.6	278.1	
		1-24-68	93.2	277.5	
		2-14-68	93.9	276.8	
		3-06-68	94.5	276.2	
		3-27-68	95.8	274.9	
		4-17-68	96.3	274.4	
		5-08-68	96.7	274.0	
		6-19-68	102.1	268.6	
		7-10-68	104.6	266.1	
		7-31-68	106.0	264.7	
		8-21-68	109.1	261.6	
		9-11-68	110.0	260.7	
01S/11W-12J03S	367.0	10-26-67	96.6	270.4	1101
		2-13-68	92.6	274.4	
		4-16-68	94.6	272.4	
01S/11W-12R01S	352.0	11-06-67	74.7	277.3	1101
		4-09-68	76.6	275.4	
01S/11W-13B02S	348.6	10-04-67	73.7	274.9	1101
		10-18-67	75.7	272.9	
		11-01-67	79.1	269.5	
		11-08-67	74.9	273.7	
		11-15-67	76.4	272.2	
		12-01-67	74.1	274.5	
		12-13-67	73.1	275.5	
		12-27-67	74.4	274.2	
		1-10-68	71.6	277.0	
		1-24-68	73.9	274.7	
		2-07-68	72.2	276.4	
		2-21-68	78.0	270.6	
		2-23-68	73.4	275.2	
		2-28-68	76.0	272.6	
		3-06-68	74.9	273.7	
		3-20-68	75.5	273.1	
		4-03-68	DRY		
		4-10-68	DRY		
		4-17-68	DRY		
		5-01-68	DRY		
		5-15-68	DRY		
		5-29-68	DRY		
		6-05-68	DRY		
		6-12-68	DRY		
		6-19-68	DRY		
		6-26-68	DRY		
		7-05-68	DRY		
		7-10-68	DRY		
		7-17-68	DRY		
		7-24-68	DRY		
		7-31-68	DRY		
		8-07-68	DRY		
		8-14-68	DRY		
		8-21-68	DRY		
		8-28-68	DRY		
		9-04-68	DRY		
		9-11-68	DRY		
		9-18-68	DRY		
		9-25-68	DRY		
01S/11W-14E02S	324.0	10-18-67	49.0	275.0	1101
		11-16-67	51.0	273.0	
		12-15-67	49.0	275.0	
		2-14-68	48.0	276.0	
		3-19-68	52.0	272.0	
		4-20-68	54.0	270.0	
		5-15-68	55.0	269.0	
		6-15-68	58.0(5)	266.0	
		7-16-68	62.0(5)	262.0	
		8-15-68	65.0(5)	259.0	
		9-18-68	68.0(5)	256.0	
01S/11W-14K01S	315.0	10-02-67	26.4	288.6	1101
		10-09-67	25.4	289.6	
		10-16-67	26.6	288.4	

See page 113 for key to terms & abbreviations

TABLE C-1 (Cont.)

GROUND WATER LEVELS AT WELLS

L A SAN GABRIEL RIVER HYDRO UNIT U-05.00

SAN GABRIEL VALLEY HYDRO SUBUNIT U-05.D0

MAIN SAN GABRIEL HYDRO SUBAREA U-05.01

STATE WELL NUMBER	GROUND SURFACE ELEVATION IN FEET	DATE	GROUND SURFACE TO WATER SURFACE IN FEET	WATER SURFACE ELEVATION IN FEET	AGENCY SUPPLYING DATA
01S/11W-14K01S (CONT.)	315.0	10-23-67	34.4	280.6	1101
		10-30-67	29.4	285.6	
		11-13-67	28.1	286.9	
		11-27-67	27.4	287.6	
		12-11-67	27.6	287.4	
		12-26-67	28.1	286.9	
		1-08-68	28.5	286.5	
		1-16-68	28.7	286.3	
		1-29-68	27.7	287.3	
		2-19-68	27.4	287.6	
		2-23-68	32.0	283.0	
		2-26-68	37.2	277.8	
		3-04-68	40.0	275.0	
		3-18-68	42.9	272.1	
		3-25-68	43.1	271.9	
		4-15-68	44.6	270.4	
		5-24-68	47.0	268.0	
		5-27-68	47.3	267.7	
		6-10-68	49.3	265.7	
		6-17-68	50.6	264.4	
		6-24-68	51.2	263.8	
		7-01-68	52.5	262.5	
		7-08-68	53.4	261.6	
		7-15-68	54.1	260.9	
		7-22-68	54.9	260.1	
		8-01-68	56.1	258.9	
		8-07-68	56.8	258.2	
		8-26-68	58.7	256.3	
		9-05-68	59.6	255.4	
		9-10-68	62.0	253.0	
		9-16-68	59.3	255.7	
		9-19-68	59.3	255.7	
		9-23-68	59.4	255.6	
		9-30-68	59.1	255.9	
01S/11W-14M04S	324.5	10-18-67	47.0	277.5	1101
		11-16-67	44.0	280.5	
		12-15-67	47.0	277.5	
		1-15-68	46.0	278.5	
		2-14-68	46.0	278.5	
		3-19-68	50.0	274.5	
		4-20-68	53.0	271.5	
		5-15-68	54.0	270.5	
		6-15-68	57.0	267.5	
		7-16-68	61.0	263.5	
		8-15-68	65.0	259.5	
		9-18-68	67.0	257.5	
01S/11W-15C02S	318.0	10-03-67	49.2	268.8	1101
		11-07-67	50.4	267.6	
		12-05-67	49.6	268.4	
		12-12-67	49.3	268.7	
		1-03-68	48.8	269.2	
		1-10-68	48.6	269.4	
		1-24-68	48.5	269.5	
		2-06-68	48.4	269.6	
		2-20-68	48.3	269.7	
		3-05-68	48.4	269.6	
		3-20-68	48.8	269.2	
		3-26-68	48.9	269.1	
		4-08-68	49.5	268.5	
		4-23-68	50.3	267.7	
		4-30-68	50.6	267.4	
		5-06-68	50.6	267.4	
		5-14-68	50.7	267.3	
		5-21-68	51.7	266.3	
		5-28-68	52.4	265.6	
		6-05-68	52.5	265.5	
		7-08-68	54.9	263.1	
01S/11W-15E05S	309.5	11-30-67	(0)		1101
		6-18-68	(0)		
		6-18-68	(0)		
01S/11W-15L02S	309.0	11-14-67	(2)		1101
		11-27-67	45.8	263.2	
01S/11W-16B02S	291.0	11-09-67	37.9	253.1	1101
		11-13-67	37.8	253.2	
		4-15-68	37.0	254.0	
01S/11W-16F01S	296.0	11-13-67	50.4	245.6	1101
		4-15-68	49.3	246.7	
01S/11W-16N01S	285.0	10-31-67	47.0(5)	238.0	1101
		11-30-67	45.0(5)	240.0	
		12-29-67	44.0(5)	241.0	
		1-31-68	41.0(5)	244.0	
		2-29-68	42.0(5)	243.0	
		3-29-68	45.0(5)	240.0	
		4-30-68	46.0(5)	239.0	
		5-31-68	46.0(5)	239.0	
		6-31-68	46.0(5)	239.0	
		7-31-68	52.0(5)	233.0	
		8-30-68	54.0(5)	231.0	
		9-30-68	53.0(5)	232.0	
01S/11W-17B02S	314.6	11-14-67	87.0(2)	227.6	1101

SAN GABRIEL VALLEY HYDRO SUBUNIT U-05.D0

MAIN SAN GABRIEL HYDRO SUBAREA U-05.D1

STATE WELL NUMBER	GROUND SURFACE ELEVATION IN FEET	DATE	GROUND SURFACE TO WATER SURFACE IN FEET	WATER SURFACE ELEVATION IN FEET	AGENCY SUPPLYING DATA
01S/11W-17B02S (CONT.)	314.6	4-15-68	79.2(2)	235.4	1101
01S/11W-17B05S	313.0	10-01-67	97.0(5)	216.0	1101
		11-01-67	98.0(5)	215.0	
		12-01-67	103.0(5)	210.0	
		1-01-68	117.0(5)	196.0	
		2-01-68	112.0(5)	201.0	
		3-01-68	92.0(5)	221.0	
		4-01-68	95.0(5)	218.0	
		5-01-68	96.0(5)	217.0	
		6-01-68	106.0(5)	207.0	
		7-01-68	105.0(5)	208.0	
		8-01-68	108.0(5)	205.0	
		8-20-68	(7)		
		9-01-68	116.0(5)	197.0	
01S/11W-18A04S	325.0	10-07-67	138.5(5)	186.5	1101
		11-07-67	139.5(5)	185.5	
		12-07-67	130.5(5)	194.5	
		1-15-68	129.5(5)	195.5	
		2-15-68	127.5(5)	197.5	
		3-15-68	127.5(5)	197.5	
		4-15-68	131.5(5)	193.5	
		5-01-68	134.6	190.4	
		6-01-68	133.5(5)	191.5	
		7-21-68	141.5(5)	183.5	
		8-07-68	141.5(5)	183.5	
		9-07-68	139.5(5)	185.5	
01S/11W-18A05S	323.0	10-15-67	137.5(5)	185.5	1101
		11-07-67	136.5(5)	186.5	
		12-28-67	132.5	190.5	
		3-07-68	133.5	189.5	
		5-07-68	132.5(5)	190.5	
		7-15-68	135.5(5)	187.5	
		8-15-68	138.5(5)	184.5	
		9-21-68	141.5	181.5	
01S/11W-18H01S	321.0	10-04-67	112.1	208.9	1733
		10-25-67	109.7	211.3	
		11-15-67	108.7	212.3	
		12-06-67	107.0	214.0	
		12-27-67	106.6	214.4	
		1-17-68	106.3	214.7	
		2-07-68	104.6	216.4	
		2-28-68	105.3	215.7	
		3-20-68	105.8	215.2	
		4-10-68	104.9	216.1	
		5-01-68	106.0	215.0	
		6-12-68	108.7	212.3	
		7-03-68	109.8	211.2	
		7-24-68	108.0	213.0	
		8-14-68	109.8	211.2	
		9-04-68	109.3	211.7	
		9-25-68	111.1	209.9	
01S/11W-19H03S	265.0	11-14-67	(2)		1101
01S/11W-19M01S	279.5	10-18-67	96.5(5)	183.0	1101
		11-16-67	91.5(5)	188.0	
		12-15-67	82.5(5)	197.0	
		1-15-68	85.5(5)	194.0	
		2-14-68	81.5(5)	198.0	
		3-19-68	80.5(5)	199.0	
		4-20-68	86.5(5)	193.0	
		5-15-68	84.5(5)	195.0	
01S/11W-19R01S	243.6	10-16-67	25.1	218.5	1101
		10-23-67	25.1	218.5	
		11-13-67	24.9	218.7	
		11-27-67	24.6	219.0	
		12-26-67	24.2	219.4	
		1-29-68	23.9	219.7	
		2-26-68	23.7	219.9	
		3-25-68	23.1	220.5	
		4-23-68	22.9	220.7	
		5-27-68	22.6	221.0	
		6-24-68	22.5	221.1	
		7-22-68	22.3	221.3	
		8-26-68	22.2	221.4	
		9-23-68	22.1	221.5	
01S/11W-20A03S	275.0	10-30-67	(6)		1101
01S/11W-20G02S	256.5	10-16-67	31.1	225.4	1101
		10-23-67	30.9	225.6	
		11-13-67	30.3	226.2	
		11-27-67	30.0	226.5	
		12-26-67	28.8	227.7	
		1-29-68	28.0	228.5	
		2-26-68	27.2	229.3	
		3-25-68	26.2	230.3	
		4-23-68	25.7	230.8	
		5-27-68	24.8	231.7	
		6-24-68	24.5	232.0	
		7-22-68	24.1	232.4	
		8-26-68	24.0	232.5	

See page 113 for key to terms & abbreviations

TABLE C-1 (Cont.)

GROUND WATER LEVELS AT WELLS

L A SAN GABRIEL RIVER HYDRO UNIT U-05.00

SAN GABRIEL VALLEY HYDRO SUBUNIT U-05.D0
MAIN SAN GABRIEL HYDRO SUBAREA U-05.D1

STATE WELL NUMBER	GROUND SURFACE ELEVATION IN FEET	DATE	GROUND SURFACE TO WATER SURFACE IN FEET	WATER SURFACE ELEVATION IN FEET	AGENCY SUPPLYING DATA
01S/11W-20G02S (CONT.)	256.5	9-23-68	23.9	232.6	1101
01S/11W-20L01S	257.0	10-31-67	40.5(5)	216.5	1101
		11-30-67	40.5(5)	216.5	
		1-31-68	35.5(5)	221.5	
		2-29-68	35.5(5)	221.5	
		3-29-68	36.5(5)	220.5	
		4-30-68	38.5(5)	218.5	
		5-31-68	39.5(5)	217.5	
		6-31-68	40.5(5)	216.5	
		7-31-68	45.5(5)	211.5	
		8-20-68	(7)		
		8-30-68	44.5(5)	212.5	
		9-30-68	42.5(5)	214.5	
01S/11W-20N01S	244.8	10-18-67	24.9	219.9	1733
		11-08-67	24.7	220.1	
		11-08-67	24.7	220.1	
		11-29-67	23.2	221.6	
		12-20-67	20.7	224.1	
		1-10-68	23.0	221.8	
		1-31-68	22.5	222.3	
		2-21-68	22.3	222.5	
		3-13-68	21.9	222.9	
		4-03-68	21.8	223.0	
		4-24-68	21.8	223.0	
		5-13-68	22.9	221.9	
		6-26-68	23.6	221.2	
		7-17-68	23.9	220.9	
		8-07-68	24.4	220.4	
		8-28-68	20.8	224.0	
		9-18-68	20.9	223.9	
01S/11W-21A01S	291.5	11-07-67	DRY		1101
		4-08-68	DRY		
01S/11W-21D02S	272.4	10-13-67	43.5	228.9	1733
		11-03-67	42.8	229.6	
		11-24-67	41.5	230.9	
		12-15-67	40.6	231.8	
		1-05-68	39.8	232.6	
		1-26-68	39.3	233.1	
		2-16-68	38.1	234.3	
		3-08-68	37.4	235.0	
		3-29-68	37.1	235.3	
		4-19-68	36.5	235.9	
		5-10-68	35.9	236.5	
		6-21-68	35.9	236.5	
		7-12-68	37.1	235.3	
		8-02-68	38.3	234.1	
		8-23-68	36.6	235.8	
		9-13-68	37.5	234.9	
01S/11W-21G01S	286.0	10-31-67	43.5(5)	242.5	1101
		11-30-67	42.5(5)	243.5	
		12-29-67	41.5(5)	244.5	
		1-31-68	38.5(5)	247.5	
		2-29-68	38.5(5)	247.5	
		3-29-68	38.5(5)	247.5	
		4-30-68	39.5(5)	246.5	
		5-31-68	40.5(5)	245.5	
		8-20-68	(7)		
		8-30-68	45.5(5)	240.5	
		9-30-68	47.5(5)	238.5	
01S/11W-21H01S	283.0	10-31-67	43.5(5)	239.5	1101
		11-30-67	41.5(5)	241.5	
		12-29-67	41.5(5)	241.5	
		1-31-68	40.5(5)	242.5	
		2-29-68	40.5(5)	242.5	
		3-29-68	42.5(5)	240.5	
		4-30-68	40.5(5)	242.5	
		5-31-68	43.5(5)	239.5	
		7-31-68	52.5(5)	230.5	
		8-30-68	53.5(5)	229.5	
		9-30-68	53.5(5)	229.5	
01S/11W-21K01S	390.0	10-04-67	124.2	265.8	1101
		10-18-67	124.8	265.2	
		11-01-67	124.7	265.3	
		11-08-67	124.4	265.6	
		11-15-67	124.3	265.7	
		12-01-67	122.9	267.1	
		12-13-67	122.2	267.8	
		12-27-67	122.9	267.1	
		1-02-68	121.8	268.2	
		1-10-68	121.6	268.4	
		1-24-68	121.1	268.9	
		2-01-68	120.6	269.4	
		2-07-68	120.8	269.2	
		2-21-68	120.3	269.7	
		3-06-68	120.7	269.3	
		3-12-68	120.3	269.7	
		3-20-68	120.3	269.7	
		3-20-68	120.3	269.7	
		4-04-68	123.9	266.1	
		4-04-68	123.9	266.1	

SAN GABRIEL VALLEY HYDRO SUBUNIT U-05.D0
MAIN SAN GABRIEL HYDRO SUBAREA U-05.D1

STATE WELL NUMBER	GROUND SURFACE ELEVATION IN FEET	DATE	GROUND SURFACE TO WATER SURFACE IN FEET	WATER SURFACE ELEVATION IN FEET	AGENCY SUPPLYING DATA
01S/11W-21K01S (CONT.)	390.0	4-10-68	120.9	269.1	1101
		4-10-68	120.9	269.1	
		4-17-68	121.0	269.0	
		4-17-68	121.0	269.0	
		5-01-68	121.8	268.2	
		5-15-68	122.1	267.9	
		5-29-68	122.3	267.7	
		6-03-68	123.4	266.6	
		6-12-68	123.3	266.7	
		6-26-68	124.7	265.3	
		7-02-68	125.0	265.0	
		7-10-68	125.8	264.2	
		7-24-68	126.9	263.1	
		8-07-68	128.2	261.8	
		8-12-68	128.7	261.3	
		8-21-68	129.2	260.8	
		9-04-68	130.3	259.7	
		9-18-68	131.3	258.7	
01S/11W-30B01S	236.0	10-18-67	42.0	194.0	1101
		11-16-67	37.0	199.0	
		12-15-67	29.0	207.0	
		2-14-68	25.0	211.0	
		3-19-68	30.0	206.0	
		4-20-68	36.0	200.0	
		5-15-68	34.0	202.0	
		6-15-68	42.0(5)	194.0	
		8-15-68	37.0(5)	199.0	
		9-18-68	39.0(5)	197.0	
01S/11W-30B02S	230.0	10-18-67	41.0	189.0	1101
		11-16-67	36.0	194.0	
		12-15-67	30.0	200.0	
		1-15-68	30.0	200.0	
		2-14-68	25.0	205.0	
		3-19-68	29.0	201.0	
		4-20-68	35.0	195.0	
		5-15-68	35.0	195.0	
		6-15-68	41.0(5)	189.0	
		8-15-68	42.0(5)	188.0	
		9-18-68	38.0(5)	192.0	
01S/11W-30B03S	233.0	10-18-67	48.5(5)	184.5	1101
		11-16-67	40.5(5)	192.5	
		12-15-67	31.5(5)	201.5	
		1-15-68	31.5(5)	201.5	
		2-14-68	27.5	205.5	
		3-19-68	31.5	201.5	
		4-20-68	38.5	194.5	
		5-15-68	36.5	196.5	
		6-15-68	46.5(5)	186.5	
		8-15-68	50.5(5)	182.5	
		9-18-68	44.5(5)	188.5	
01S/11W-30R02S	230.0	10-23-67	14.6	215.4	1101
		11-28-67	14.5	215.5	
		12-26-67	11.7	218.3	
		1-22-68	11.5	218.5	
		2-26-68	11.2	218.8	
		3-25-68	10.4	219.6	
		4-22-68	10.5	219.5	
		5-27-68	12.1	217.9	
		6-24-68	11.7	218.3	
		7-22-68	12.5	217.5	
		8-26-68	12.7	217.3	
		9-23-68	12.7	217.3	
01S/11W-31D01S	230.0	11-13-67	DRY		1101
		4-17-68	DRY		
01S/11W-31D02S	230.0	10-23-67	34.4	195.6	1101
		11-28-67	33.9	196.1	
		12-26-67	32.8	197.2	
		1-22-68	31.2	198.8	
		2-26-68	31.9	198.1	
		3-25-68	28.8	201.2	
		4-22-68	30.3	199.7	
		5-27-68	32.2	197.8	
		6-24-68	34.2	195.8	
		7-22-68	37.1	192.9	
		8-26-68	37.3	192.7	
		9-23-68	35.9	194.1	
01S/11W-32D01S	230.5	11-14-67	15.1	215.4	1101
		4-10-68	11.5	219.0	
01S/11W-32H05S	231.9	10-04-67	18.1	213.8	1733
		10-25-67	19.8	212.1	
		11-15-67	16.8	215.1	
		12-06-67	16.3	215.6	
		12-27-67	15.4	216.5	
		1-17-68	15.1	216.8	
		2-28-68	14.1	217.8	
		3-20-68	14.0	217.9	
		4-10-68	14.1	217.8	
		5-01-68	14.3	217.6	
		6-12-68	14.5	217.4	
		7-03-68	14.6	217.3	

See page 113 for key to terms & abbreviations

TABLE C-1 (Cont.)

GROUND WATER LEVELS AT WELLS

L A SAN GABRIEL RIVER HYDRO UNIT U-05.00

SAN GABRIEL VALLEY HYDRO SUBUNIT U-05.00
MAIN SAN GABRIEL HYDRO SUBAREA U-05.01

STATE WELL NUMBER	GROUND SURFACE ELEVATION IN FEET	DATE	GROUND SURFACE TO WATER SURFACE IN FEET	WATER SURFACE ELEVATION IN FEET	AGENCY SUPPLYING DATA
01S/11W-32H05S (CONT.)	231.9	7-24-68	15.3	216.6	1733
		8-14-68	15.9	216.0	
		9-04-68	16.2	215.7	
		9-25-68	16.4	215.5	
01S/11W-32P01S	220.5	10-23-67	18.4	202.1	1101
		11-28-67	13.3	207.2	
		12-26-67	13.6	206.9	
		1-22-68	12.9	207.6	
		2-26-68	12.9	207.6	
		3-25-68	12.6	207.9	
		4-22-68	14.5	206.0	
		5-27-68	13.6	206.9	
		6-25-68	13.9	206.6	
		7-22-68	14.4	206.1	
		8-26-68	14.6	205.9	
		9-23-68	14.5	206.0	
01S/11W-32Q02S	223.4	11-06-67	15.9	207.5	1101
		4-10-68	11.9	211.5	
01S/11W-32Q05S	226.0	10-04-67	18.8	207.2	1101
		10-11-67	19.4(2)	206.6	
		10-18-67	19.3(2)	206.7	
		11-01-67	17.8(2)	208.2	
		11-06-67	17.3	208.7	
		11-08-67	17.2	208.8	
		11-16-67	16.9	209.1	
		11-22-67	15.5	210.5	
		11-29-67	15.3	210.7	
		12-06-67	15.0	211.0	
		12-13-67	14.9	211.1	
		12-20-67	14.4	211.6	
		12-28-67	14.6	211.4	
		1-03-68	14.6	211.4	
		1-10-68	14.6	211.4	
		1-17-68	14.6	211.4	
		1-24-68	14.6	211.4	
		1-31-68	14.9(2)	211.1	
		2-07-68	15.0(2)	211.0	
		2-15-68	14.7(2)	211.3	
		2-21-68	14.8(2)	211.2	
		2-28-68	14.9(2)	211.1	
		3-06-68	15.2(2)	210.8	
		3-13-68	14.3(2)	211.7	
		3-20-68	14.0	212.0	
		3-28-68	14.3	211.7	
		4-03-68	14.7(2)	211.3	
		4-11-68	14.4	211.6	
		4-18-68	14.4	211.6	
		4-25-68	14.7	211.3	
		5-02-68	15.3(2)	210.7	
		5-09-68	15.3(2)	210.7	
		5-16-68	15.0	211.0	
		5-27-68	15.8(2)	210.2	
		5-29-68	15.8(2)	210.2	
		6-05-68	15.9(2)	210.1	
		6-12-68	15.9(2)	210.1	
		6-19-68	15.7	210.3	
		7-03-68	16.2(2)	209.8	
		7-10-68	16.4(2)	209.6	
		7-17-68	16.5(2)	209.5	
		7-24-68	16.4	209.6	
		8-07-68	16.8(2)	209.2	
		8-15-68	16.5	209.5	
		8-21-68	16.5	209.5	
		8-28-68	17.0(2)	209.0	
		9-04-68	16.2	209.8	
		9-12-68	16.9(2)	209.1	
		9-19-68	16.6	209.4	
		9-25-68	16.9	209.1	
01S/11W-32R03S	226.0	11-29-67	7.0	219.0	1101
		4-17-68	10.6	215.4	
01S/11W-33G01S	245.0	10-04-67	17.0	228.0	1733
		10-25-67	16.3	228.7	
		11-15-67	16.0	229.0	
		12-06-67	15.4	229.6	
		12-27-67	14.3	230.7	
		1-17-68	13.6	231.4	
		2-28-68	12.8	232.2	
		3-20-68	12.6	232.4	
		4-10-68	12.7	232.3	
		5-13-68	12.9	232.1	
		6-19-68	13.2	231.8	
		7-10-68	13.7	231.3	
		7-31-68	14.3	230.7	
		8-21-68	15.0	230.0	
		9-11-68	15.2	229.8	
01S/11W-33G04S	246.0	10-18-67	19.5	226.5	1101
		11-16-67	16.5	229.5	
		12-15-67	11.5	234.5	
		1-15-68	12.5	233.5	
		2-14-68	13.5	232.5	
		3-19-68	13.5	232.5	
		4-20-68	15.5	230.5	

SAN GABRIEL VALLEY HYDRO SUBUNIT U-05.00
MAIN SAN GABRIEL HYDRO SUBAREA U-05.01

STATE WELL NUMBER	GROUND SURFACE ELEVATION IN FEET	DATE	GROUND SURFACE TO WATER SURFACE IN FEET	WATER SURFACE ELEVATION IN FEET	AGENCY SUPPLYING DATA
01S/11W-33G04S (CONT.)	246.0	5-15-68	16.5	229.5	1101
		6-15-68	18.5	227.5	
		7-16-68	20.5	225.5	
		8-15-68	23.5	222.5	
		9-18-68	21.5	224.5	
01S/11W-33L01S	235.0	10-04-67	16.0	219.0	1733
		10-25-67	15.8	219.2	
		11-15-67	15.1	219.9	
		12-06-67	13.9	221.1	
		12-27-67	13.4	221.6	
		1-17-68	13.2	221.8	
		2-28-68	12.6	222.4	
		3-20-68	12.1	222.9	
		4-10-68	12.2	222.8	
		5-01-68	12.6	222.4	
		6-12-68	12.9	222.1	
		7-03-68	13.4	221.6	
		7-24-68	13.6	221.4	
		8-14-68	13.8	221.2	
		9-04-68	14.3	220.7	
		9-25-68	14.5	220.5	
01S/11W-33P01S	231.0	10-23-67	14.6	216.4	1733
		11-27-67	13.1	217.9	
		12-26-67	12.4	218.6	
		1-22-68	12.4	218.6	
		4-22-68	11.7	219.3	
		6-24-68	12.6	218.4	
		7-22-68	13.3	217.7	
		8-26-68	13.3	217.7	
		9-23-68	13.4	217.6	
01S/11W-33P02S	226.4	11-13-67	8.3	218.1	1101
		4-15-68	6.7	219.7	
01S/11W-33R01S	246.0	10-23-67	23.1	222.9	1733
		11-27-67	22.4	223.6	
		12-26-67	20.5	225.5	
		1-22-68	22.1	223.9	
		4-22-68	22.1	223.9	
		6-24-68	22.7	223.3	
		9-23-68	22.7	223.3	
01S/11W-34E01S	260.5	11-13-67	27.3	233.2	1101
		4-15-68	23.8	236.7	
01S/11W-34F01S	248.0	10-18-67	12.5	235.5	1101
		11-16-67	11.5	236.5	
		12-15-67	6.5	241.5	
		1-15-68	5.5	242.5	
		2-14-68	5.5	242.5	
		3-19-68	5.5	242.5	
		4-20-68	9.5	238.5	
		5-15-68	7.5	240.5	
		6-15-68	18.5(5)	229.5	
		7-16-68	21.5(5)	226.5	
		8-15-68	19.5(5)	228.5	
		9-18-68	21.5(5)	226.5	
01S/11W-34F02S	248.0	10-18-67	13.0	235.0	1101
		11-16-67	13.0	235.0	
		12-15-67	7.0	241.0	
		1-15-68	6.0	242.0	
		2-14-68	6.0	242.0	
		3-19-68	6.0	242.0	
		4-20-68	10.0	238.0	
		5-15-68	9.0	239.0	
		6-15-68	20.0(5)	228.0	
		7-16-68	23.0(5)	225.0	
		8-15-68	22.0(5)	226.0	
01S/11W-34F03S	247.5	10-18-67	10.5	237.0	1101
		11-16-67	9.5	238.0	
		12-15-67	5.5	242.0	
		2-14-68	4.5	243.0	
		3-19-68	3.5	244.0	
		4-20-68	8.5	239.0	
		5-15-68	6.5	241.0	
		6-15-68	16.5(5)	231.0	
		7-16-68	19.5(5)	228.0	
		8-15-68	18.5(5)	229.0	
		9-18-68	20.5(5)	227.0	
01S/11W-34K02S	266.0	11-07-67	30.5	235.5	1101
		4-15-68	29.7	236.3	
01S/11W-34M03S	249.8	11-13-67	20.9	228.9	1101
		4-15-68	19.6	230.2	
01S/11W-36Q01S	296.5	10-04-67	43.7	252.8	1101
		10-12-67	44.1	252.4	1733
		10-18-67	43.2	253.3	1101
		11-01-67	41.8	254.7	
		11-02-67	41.8	254.7	1733
		11-07-67	41.6	254.9	1101
		11-15-67	41.3	255.2	
		11-23-67	40.8	255.7	1733

See page 113 for key to terms & abbreviations

TABLE C-1 (Cont.)

GROUND WATER LEVELS AT WELLS

L A SAN GABRIEL RIVER HYDRO UNIT U-05.00

SAN GABRIEL VALLEY HYDRO SUBUNIT U-05.00
MAIN SAN GABRIEL HYDRO SUBAREA U-05.01

STATE WELL NUMBER	GROUND SURFACE ELEVATION IN FEET	DATE	GROUND SURFACE TO WATER SURFACE IN FEET	WATER SURFACE ELEVATION IN FEET	AGENCY SUPPLYING DATA
01S/11W-36Q01S (CONT.)	296.5	12-01-67	41.9	254.6	1101
		12-13-67	38.8	257.7	1101
		12-14-67	39.4	257.1	1733
		12-27-67	38.1	258.4	1101
		1-04-68	37.6	258.9	1733
		1-10-68	37.4	259.1	1101
		1-24-68	36.8	259.7	
		1-25-68	36.4	260.1	1733
		2-07-68	35.9	260.6	1101
		2-15-68	35.6	260.9	1733
		2-21-68	35.1	261.4	1101
		3-06-68	35.1	261.4	
		3-07-68	34.9	261.6	1733
		3-20-68	36.0	260.5	1101
		3-28-68	34.4	262.1	1733
		4-04-68	34.1	262.4	1101
		4-10-68	33.8	262.7	
		4-17-68	33.8	262.7	
		4-18-68	33.7	262.8	1733
		5-01-68	34.1	262.4	1101
		5-09-68	32.9	263.6	1733
		5-15-68	34.1	262.4	1101
		5-27-68	34.7	261.8	
		6-12-68	34.3	262.2	
		6-20-68	33.7	262.8	1733
		6-28-68	34.8	261.7	1101
		7-10-68	35.3	261.2	
		7-11-68	35.2	261.3	1733
		7-24-68	35.5	261.0	1101
		8-01-68	35.3	261.2	1733
		8-07-68	36.0	260.5	1101
		8-21-68	36.2	260.3	
		8-22-68	35.9	260.6	1733
		9-04-68	36.3	260.2	1101
		9-12-68	36.1	260.4	1733
		9-18-68	36.7	259.8	1101
01S/12W-01E01S	498.6	10-03-67	322.0(5)	176.6	5062
		10-28-67	324.0(5)	174.6	
		10-30-67	326.1(5)	172.5	1101
		11-09-67	322.0(5)	176.6	5062
		11-28-67	320.0(5)	178.6	
		11-30-67	320.1(5)	178.5	1101
		12-05-67	317.0(5)	181.6	5062
		12-26-67	317.0(5)	181.6	
		12-30-67	317.1(5)	181.5	1101
		1-28-68	315.0(5)	183.6	5062
		1-30-68	314.1(5)	184.5	1101
		2-05-68	315.0(5)	183.6	5062
		2-25-68	313.0(5)	185.6	
		2-28-68	313.1(5)	185.5	1101
		3-02-68	313.0(5)	185.6	5062
		3-16-68	313.0(5)	185.6	
		3-26-68	313.0(5)	185.6	
		3-30-68	313.1(5)	185.5	1101
		4-04-68	313.0(5)	185.6	5062
		4-15-68	316.0(5)	182.6	
		4-27-68	315.0(5)	183.6	
		4-30-68	315.1(5)	183.5	1101
		5-03-68	315.0(5)	183.6	5062
		5-12-68	315.0(5)	183.6	
		5-30-68	317.1(5)	181.5	1101
		5-31-68	317.0(5)	181.6	5062
		6-08-68	317.0(5)	181.6	
		6-15-68	322.0(5)	176.6	
		6-27-68	322.0(5)	176.6	
		6-30-68	322.1(5)	176.5	1101
		7-06-68	322.0(5)	176.6	5062
		7-15-68	322.0(5)	176.6	
		7-27-68	322.0(5)	176.6	
		7-30-68	322.1(5)	176.5	1101
		8-04-68	322.0(5)	176.6	5062
		8-17-68	322.0(5)	176.6	
		8-25-68	326.0(5)	172.6	
		8-30-68	322.1(5)	176.5	1101
		9-01-68	326.0(5)	172.6	5062
		9-14-68	324.0(5)	174.6	
		9-28-68	324.0(5)	174.6	
		9-30-68	324.1(5)	174.5	1101
01S/12W-01E02S	500.0	10-03-67	322.2(5)	177.8	5062
		10-28-67	323.2(5)	176.8	
		10-30-67	325.2(5)	174.8	1101
		11-04-67	323.2(5)	176.8	5062
		11-25-67	319.2(5)	180.8	
		11-30-67	319.2(5)	180.8	1101
		12-05-67	316.2(5)	183.8	5062
		12-23-67	316.2(5)	183.8	
		12-30-67	316.2(5)	183.8	1101
		1-28-68	314.2(5)	185.8	5062
		1-30-68	314.2(5)	185.8	1101
		2-05-68	314.2(5)	185.8	5062
		2-28-68	311.2(5)	188.8	1101
		2-29-68	311.2(5)	188.8	5062
		3-02-68	311.2(5)	188.8	
		3-16-68	310.2(5)	189.8	
		3-26-68	311.2(5)	188.8	
		3-30-68	311.2(5)	188.8	1101

SAN GABRIEL VALLEY HYDRO SUBUNIT U-05.00
MAIN SAN GABRIEL HYDRO SUBAREA U-05.01

STATE WELL NUMBER	GROUND SURFACE ELEVATION IN FEET	DATE	GROUND SURFACE TO WATER SURFACE IN FEET	WATER SURFACE ELEVATION IN FEET	AGENCY SUPPLYING DATA
01S/12W-01E02S (CONT.)	500.0	4-04-68	312.2(5)	187.8	5062
		4-15-68	314.2(5)	185.8	5062
		4-27-68	316.2(5)	183.8	
		4-30-68	314.2(5)	185.8	1101
		5-03-68	315.2(5)	184.8	5062
		5-12-68	314.2(5)	185.8	
		5-30-68	319.2(5)	180.8	1101
		5-30-68	319.2(5)	180.8	5062
		6-08-68	316.2(5)	183.8	
		6-16-68	322.2(5)	177.8	
		6-27-68	322.2(5)	177.8	
		6-30-68	322.2(5)	177.8	1101
		7-05-68	325.2(5)	174.8	5062
		7-15-68	323.2(5)	176.8	
		7-27-68	325.2	174.8	
		7-30-68	325.2(5)	174.8	1101
		8-04-68	324.2(5)	175.8	5062
		8-17-68	324.2(5)	175.8	
		8-25-68	325.2(5)	174.8	
		8-30-68	324.2(5)	175.8	1101
		9-01-68	325.2(5)	174.8	5062
		9-14-68	325.2(5)	174.8	
		9-28-68	325.2(5)	174.8	
		9-30-68	325.2(5)	174.8	1101
01S/12W-02H01S	506.7	10-27-67	347.0(1)	159.7	5062
		10-27-67	347.0(1)	159.7	
		11-24-67	373.0(1)	133.7	
		11-24-67	373.0(1)	133.7	
		12-20-67	372.0(1)	134.7	
		12-20-67	359.0(5)	147.7	
		1-24-68	(7)		
		2-19-68	(7)		
		3-29-68	360.0(1)	146.7	
		3-29-68	335.0(5)	171.7	
		4-16-68	367.0(1)	139.7	
		4-16-68	340.0(5)	166.7	
		5-16-68	368.0(1)	138.7	
		5-16-68	342.0(5)	164.7	
		6-20-68	375.0(1)	131.7	
		6-20-68	347.0(5)	159.7	
		7-19-68	376.0(1)	130.7	
		7-19-68	348.0(5)	158.7	
		8-21-68	375.0(1)	131.7	
		8-21-68	347.0(5)	159.7	
01S/12W-02H02S	518.0	10-31-67	350.0	168.0	5062
		11-30-67	346.0	172.0	
		12-30-67	345.0	173.0	
		1-31-68	342.0	176.0	
		2-29-68	340.0	178.0	
		3-29-68	344.0	174.0	
		4-30-68	344.0	174.0	
		5-31-68	350.0	168.0	
		6-28-68	350.0	168.0	
		7-31-68	354.0	164.0	
		8-31-68	358.0	160.0	
		9-30-68	355.0	163.0	
01S/12W-02Q01S	478.9	10-01-67	325.0	153.9	1101
		11-01-67	322.0	156.9	
		12-01-67	323.0	155.9	
		1-01-68	321.0	157.9	
		2-01-68	321.0	157.9	
		3-01-68	319.0	159.9	
		4-01-68	319.0	159.9	
		5-01-68	320.0	158.9	
		6-01-68	322.0	156.9	
		7-01-68	324.0	154.9	
		8-01-68	326.0	152.9	
		9-01-68	327.0	151.9	
01S/12W-03A01S	305.0	11-13-67	(6)		1101
01S/12W-03K01S	518.3	10-01-67	369.9(5)	148.4	1101
		10-17-67	370.6(1)	147.7	5062
		11-01-67	361.9(5)	156.4	1101
		11-22-67	387.6(1)	130.7	5062
		1-01-68	372.9(5)	145.4	1101
		1-23-68	383.6(1)	134.7	5062
		1-23-68	373.6(5)	144.7	
		2-01-68	371.9(5)	146.4	1101
		2-19-68	(7)		5062
		2-20-68	372.6(5)	145.7	
		3-01-68	355.9(5)	162.4	1101
		3-26-68	356.6(5)	161.7	5062
		3-26-68	381.6(1)	136.7	
		4-01-68	357.9(5)	160.4	1101
		4-16-68	382.6(1)	135.7	5062
		4-16-68	358.6(5)	159.7	
		5-01-68	359.9(5)	158.4	1101
		5-15-68	384.6(1)	133.7	5062
		5-15-68	360.6(5)	157.7	
		6-01-68	395.9(5)	122.4	1101
		6-20-68	408.6(1)	109.7	5062
		6-20-68	396.6(5)	121.7	
		7-01-68	367.9(5)	150.4	1101
		7-19-68	396.6(1)	121.7	5062

See page 113 for key to terms & abbreviations

TABLE C-1 (Cont.)

GROUND WATER LEVELS AT WELLS

L A SAN GABRIEL RIVER HYDRO UNIT U-05.00

SAN GABRIEL VALLEY HYDRO SUBUNIT U-05.00

MAIN SAN GABRIEL HYDRO SUBAREA U-05.01

STATE WELL NUMBER	GROUND SURFACE ELEVATION IN FEET	DATE	GROUND SURFACE TO WATER SURFACE IN FEET	WATER SURFACE ELEVATION IN FEET	AGENCY SUPPLYING DATA
01S/12W-03K01S (CONT.)	518.3	7-19-68	368.6(5)	149.7	5062
		8-01-68	353.9(5)	164.4	1101
		8-20-68	402.6(1)	115.7	5062
		8-20-68	354.6(5)	163.7	
		9-01-68	363.9(5)	154.4	1101
		9-25-68	364.6(5)	153.7	5062
01S/12W-03N02S	560.6	10-01-67	453.7(5)	106.9	1101
		11-01-67	451.7(5)	108.9	
		12-01-67	451.7(5)	108.9	
		1-01-68	453.7(6)	106.9	
		2-01-68	453.7(6)	106.9	
		3-01-68	453.7(6)	106.9	
		4-01-68	453.7(6)	106.9	
		5-01-68	453.7(6)	106.9	
		6-01-68	543.7(5)	16.9	
		7-01-68	543.7(5)	16.9	
01S/12W-10A01S	491.0	10-10-67	334.0(5)	157.0	5062
		10-29-67	334.0(5)	157.0	
		10-30-67	333.0(5)	158.0	1101
		11-04-67	333.0(5)	158.0	5062
		11-27-67	330.0(5)	161.0	
		11-30-67	330.0(5)	161.0	1101
		12-07-67	330.0(5)	161.0	5062
		12-27-67	328.0(5)	163.0	
		12-30-67	328.0(5)	163.0	1101
		1-27-68	327.0(5)	164.0	5062
		1-30-68	327.0(5)	164.0	1101
		2-04-68	327.0(5)	164.0	5062
		2-25-68	326.0(5)	165.0	
		2-28-68	325.0(5)	166.0	1101
		3-02-68	325.0(5)	166.0	5062
		3-16-68	324.0(5)	167.0	
		3-28-68	325.0(5)	166.0	
		3-30-68	325.0(5)	166.0	1101
		4-02-68	325.0(5)	166.0	5062
		4-15-68	326.0(5)	165.0	
		4-23-68	327.0(5)	164.0	
		4-30-68	328.0(5)	163.0	1101
		5-01-68	328.0(5)	163.0	5062
		5-12-68	327.0(5)	164.0	
		5-30-68	328.0(5)	163.0	1101
		5-31-68	330.0(5)	161.0	5062
		6-07-68	329.0(5)	162.0	
		6-16-68	332.0(5)	159.0	
		6-28-68	332.0(5)	159.0	
		6-30-68	332.0(5)	159.0	1101
		7-05-68	331.0(1)	160.0	5062
		7-15-68	330.0(1)	161.0	
		7-24-68	332.0(5)	159.0	
		7-30-68	332.0(5)	159.0	1101
		8-11-68	334.0(5)	157.0	5062
		8-20-68	333.0(5)	158.0	
		8-25-68	332.0(5)	159.0	
		8-30-68	333.0(5)	158.0	1101
		9-05-68	333.0(5)	158.0	5062
		9-15-68	333.0(5)	158.0	
		9-28-68	333.0(5)	158.0	
		9-30-68	333.0(5)	158.0	1101
01S/12W-10E01S	534.6	10-04-67	376.2(5)	158.4	5062
		10-13-67	375.8(5)	158.8	1733
		10-28-67	376.2(5)	158.4	5062
		11-03-67	375.8(5)	158.8	1733
		11-05-67	376.2(5)	158.4	5062
		11-24-67	374.8(5)	159.8	1733
		11-27-67	373.2(5)	161.4	5062
		12-04-67	373.2(5)	161.4	
		12-15-67	374.8(5)	159.8	1733
		12-28-67	371.2(5)	163.4	5062
		1-05-68	374.8(5)	159.8	1733
		1-26-68	374.8(5)	159.8	
		1-26-68	371.2(5)	163.4	5062
		2-03-68	369.2(5)	165.4	
		2-16-68	374.8(5)	159.8	1733
		2-25-68	369.2(5)	165.4	5062
		3-02-68	369.2(5)	165.4	
		3-08-68	368.8(5)	165.8	1733
		3-15-68	369.2(5)	165.4	5062
		3-29-68	368.8(1)	165.8	1733
		3-30-68	369.2(5)	165.4	5062
		4-03-68	369.2(5)	165.4	
		4-15-68	369.2(5)	165.4	
		4-19-68	368.8(5)	165.8	1733
		4-30-68	369.2(5)	165.4	5062
		5-03-68	369.2(5)	165.4	
		5-10-68	367.8(5)	166.8	1733
		5-15-68	369.2(5)	165.4	5062
		5-30-68	369.2(5)	165.4	
		6-03-68	369.2(5)	165.4	
		6-13-68	371.2(5)	163.4	
		6-21-68	367.8(5)	166.8	1733
		6-27-68	373.2(5)	161.4	5062
		7-04-68	373.2(5)	161.4	
		7-12-68	367.8(5)	166.8	1733
		7-13-68	373.2(5)	161.4	5062
		7-27-68	373.2(5)	161.4	

SAN GABRIEL VALLEY HYDRO SUBUNIT U-05.00

MAIN SAN GABRIEL HYDRO SUBAREA U-05.01

STATE WELL NUMBER	GROUND SURFACE ELEVATION IN FEET	DATE	GROUND SURFACE TO WATER SURFACE IN FEET	WATER SURFACE ELEVATION IN FEET	AGENCY SUPPLYING DATA
01S/12W-10E01S (CONT.)	534.6	8-02-68	367.8(5)	166.8	1733
		8-03-68	373.2(5)	161.4	
		8-15-68	373.2(5)	161.4	
		8-23-68	367.8(5)	166.8	1733
		8-29-68	373.2(5)	161.4	5062
		9-05-68	373.2(5)	161.4	
		9-13-68	368.8(5)	165.8	1733
		9-13-68	373.2(5)	161.4	5062
		9-28-68	373.2(5)	161.4	
01S/12W-10R01S	440.0	10-06-67	280.1(5)	159.9	5062
		10-28-67	280.1(5)	159.9	
		10-30-67	280.1(5)	159.9	1101
		11-06-67	280.1(5)	159.9	5062
		11-27-67	276.1(5)	163.9	
		11-30-67	276.1(5)	163.9	1101
		12-05-67	276.1(5)	163.9	5062
		12-30-67	273.1(5)	166.9	1101
		12-30-67	273.1(5)	166.9	5062
		1-25-68	273.1(5)	166.9	
		1-30-68	271.1(5)	168.9	1101
		2-06-68	271.1(5)	168.9	5062
		2-24-68	271.1(5)	168.9	
		2-28-68	271.1(5)	168.9	1101
		3-01-68	271.1(5)	168.9	5062
		3-15-68	271.1(5)	168.9	
		3-30-68	271.1(5)	168.9	1101
		3-31-68	271.1(5)	168.9	5062
		4-05-68	271.1(5)	168.9	
		4-16-68	271.1(5)	168.9	
		4-27-68	271.1(5)	168.9	
		4-30-68	271.1(5)	168.9	1101
		5-04-68	273.1(5)	166.9	5062
		5-12-68	271.1(5)	168.9	
		5-30-68	273.1(5)	166.9	1101
		5-31-68	273.1(5)	166.9	5062
		6-05-68	275.1(5)	164.9	
		6-15-68	273.1(5)	166.9	
		6-28-68	276.1(5)	163.9	
		6-30-68	276.1(5)	163.9	1101
		7-06-68	276.1(5)	163.9	5062
		7-18-68	276.1(5)	163.9	
		7-28-68	276.1(5)	163.9	
		7-30-68	276.1(5)	163.9	1101
		8-05-68	276.1(5)	163.9	5062
		8-13-68	278.1(5)	161.9	
		8-28-68	278.1(5)	161.9	
		8-30-68	278.1(5)	161.9	1101
		9-12-68	278.1(5)	161.9	5062
		9-19-68	278.1(5)	161.9	
		9-28-68	278.1(5)	161.9	
		9-30-68	278.1(5)	161.9	1101
01S/12W-11N02S	402.0	10-04-67	267.4(1)	134.6	5062
		10-28-67	269.4(1)	132.6	
		11-04-67	167.4(1)	234.6	
		11-28-67	262.4(1)	139.6	
		12-02-67	262.4(1)	139.6	
		12-30-67	262.4(1)	139.6	
		1-03-68	232.4(5)	169.6	
		1-30-68	232.4	169.6	1101
		2-09-68	230.4(5)	171.6	5062
		2-26-68	255.4(1)	146.6	
		2-30-68	230.4	171.6	1101
		3-02-68	255.4(1)	146.6	5062
		3-16-68	255.4(1)	146.6	
		3-27-68	255.4(1)	146.6	
		4-03-68	255.4(1)	146.6	
		4-08-68	232.4(5)	169.6	
		4-25-68	255.4(1)	146.6	
		4-30-68	232.4	169.6	1101
		5-03-68	255.4(1)	146.6	5062
		5-14-68	258.4(1)	143.6	
		5-27-68	260.4(1)	141.6	
		6-04-68	260.4(1)	141.6	
		6-15-68	234.4(5)	167.6	
		6-26-68	260.4(1)	141.6	
		6-30-68	234.4(5)	167.6	1101
		7-07-68	260.4(1)	141.6	5062
		7-16-68	262.4(1)	139.6	
		7-25-68	262.4(1)	139.6	
		8-05-68	262.4(1)	139.6	
		8-14-68	262.4(1)	139.6	
		8-28-68	265.4(1)	136.6	
		9-04-68	262.4(1)	139.6	
		9-13-68	262.4(1)	139.6	
		9-28-68	258.4(5)	143.6	
		9-30-68	237.4(5)	164.6	1101
01S/12W-12C01S	435.7	10-30-67	265.0(5)	170.7	1101
		10-31-67	265.0	170.7	5062
		11-30-67	265.0(5)	170.7	1101
		11-30-67	265.0	170.7	5062
		12-30-67	265.0(5)	170.7	1101
		12-30-67	265.0	170.7	5062
		1-30-68	265.0(5)	170.7	1101
		1-31-68	265.0	170.7	5062
		2-29-68	265.0	170.7	

See page 113 for key to terms & abbreviations

TABLE C-1 (Cont.)

GROUND WATER LEVELS AT WELLS

L A SAN GABRIEL RIVER HYDRO UNIT U-05.00

SAN GABRIEL VALLEY HYDRO SUBUNIT U-05.D0

MAIN SAN GABRIEL HYDRO SUBAREA U-05.D1

STATE WELL NUMBER	GROUND SURFACE ELEVATION IN FEET	DATE	GROUND SURFACE TO WATER SURFACE IN FEET	WATER SURFACE ELEVATION IN FEET	AGENCY SUPPLYING DATA
01S/12W-12C01S (CONT.)	435.7	2-30-68	265.0(5)	170.7	1101
		3-29-68	267.0	168.7	
		3-30-68	267.0(5)	168.7	1101
		4-30-68	265.0(5)	170.7	
		4-30-68	265.0	170.7	5062
		5-30-68	267.0(5)	168.7	1101
		5-31-68	267.0	168.7	5062
		6-28-68	267.0	168.7	
		6-30-68	266.0(5)	169.7	1101
		7-30-68	266.0(5)	169.7	
		7-31-68	266.0	169.7	5062
		8-30-68	267.0(5)	168.7	1101
		8-31-68	267.0	168.7	5062
		9-30-68	265.0(5)	170.7	1101
		9-30-68	265.0	170.7	5062
01S/12W-13A01S	373.0	11-01-67	190.0(5)	183.0	1101
		12-01-67	191.0(5)	182.0	
		1-01-68	219.0(5)	154.0	
		2-01-68	217.0(5)	156.0	
		3-01-68	222.0(5)	151.0	
		4-01-68	220.0(5)	153.0	
		5-01-68	222.0(5)	151.0	
		6-01-68	231.0(5)	142.0	
		7-01-68	235.0(5)	138.0	
		8-01-68	230.0(5)	143.0	
		9-01-68	234.0(5)	139.0	
01S/12W-13B01S	368.5	10-31-67	194.4	174.1	5062
		11-30-67	194.4	174.1	
		12-30-67	194.4	174.1	
		1-31-68	194.4	174.1	
		2-29-68	192.4	176.1	
		3-29-68	181.4	187.1	
		4-30-68	181.4	187.1	
		5-31-68	183.4	185.1	
		6-28-68	183.4	185.1	
		7-31-68	188.4	180.1	
		8-31-68	188.4	180.1	
		9-30-68	188.4	180.1	
01S/12W-13H01S	355.8	10-04-67	169.4	186.4	1733
		10-25-67	171.4	184.4	
		11-15-67	168.6	187.2	
		12-06-67	167.2	188.6	
		12-27-67	166.6	189.2	
		1-17-68	165.9	189.9	
		2-07-68	163.4	192.4	
		2-28-68	168.6	187.2	
		3-20-68	170.8	185.0	
		4-10-68	163.3	192.5	
		5-01-68	164.5	191.3	
		6-12-68	167.1	188.7	
		7-24-68	171.2	184.6	
		8-14-68	173.1	182.7	
		9-04-68	170.0	185.8	
		9-25-68	172.6	183.2	
01S/12W-14D01S	425.0	10-05-67	255.0(5)	170.0	5062
		10-26-67	255.0(5)	170.0	
		10-30-67	255.0(5)	170.0	1101
		11-07-67	255.0(5)	170.0	5062
		11-27-67	253.0(5)	172.0	
		11-30-67	253.0(5)	172.0	1101
		12-05-67	253.0(5)	172.0	5062
		12-30-67	253.0(5)	172.0	1101
		12-30-67	253.0(5)	172.0	5062
		1-27-68	250.0(5)	175.0	
		1-30-68	250.0(5)	175.0	1101
		2-03-68	248.0(5)	177.0	5062
		2-28-68	248.0(5)	177.0	1101
		2-29-68	248.0(5)	177.0	5062
		3-02-68	248.0(5)	177.0	
		3-15-68	248.0(5)	177.0	
		3-30-68	248.0(5)	177.0	1101
		3-31-68	248.0(5)	177.0	5062
		4-04-68	248.0(5)	177.0	
		4-14-68	248.0(5)	177.0	
		4-27-68	248.0(5)	177.0	
		4-30-68	248.0(5)	177.0	1101
		5-02-68	248.0(5)	177.0	5062
		5-12-68	248.0(5)	177.0	
		5-30-68	248.0(5)	177.0	1101
		5-30-68	250.0(5)	175.0	5062
		6-01-68	250.0(5)	175.0	
		6-14-68	250.0(5)	175.0	
		6-24-68	250.0(5)	175.0	
		6-30-68	250.0(5)	175.0	1101
		7-05-68	250.0(5)	175.0	5062
		7-18-68	253.0(5)	172.0	
		7-23-68	253.0(5)	172.0	
		7-30-68	253.0(5)	172.0	1101
		8-05-68	253.0(5)	172.0	5062
		8-13-68	253.0(5)	172.0	
		8-28-68	253.0(5)	172.0	
		8-30-68	253.0(5)	172.0	1101
		9-12-68	253.0(5)	172.0	5062
		9-19-68	253.0(5)	172.0	

SAN GABRIEL VALLEY HYDRO SUBUNIT U-05.D0

MAIN SAN GABRIEL HYDRO SUBAREA U-05.D1

STATE WELL NUMBER	GROUND SURFACE ELEVATION IN FEET	DATE	GROUND SURFACE TO WATER SURFACE IN FEET	WATER SURFACE ELEVATION IN FEET	AGENCY SUPPLYING DATA
01S/12W-14D01S (CONT.)	425.0	9-28-68	253.0(5)	172.0	5062
		9-30-68	253.0(5)	172.0	1101
01S/12W-14F01S	366.0	10-07-67	196.5(5)	169.5	5062
		10-27-67	196.5(5)	169.5	
		10-30-67	198.5(5)	167.5	1101
		11-08-67	196.5(5)	169.5	5062
		11-28-67	191.5(5)	174.5	
		11-30-67	191.5(5)	174.5	1101
		12-05-67	191.5(5)	174.5	5062
		12-30-67	189.5(5)	176.5	1101
		12-30-67	189.5(5)	176.5	5062
		1-27-68	189.5(5)	176.5	
		1-30-68	189.5(5)	176.5	1101
		2-03-68	187.5(5)	178.5	5062
		2-28-68	187.5(5)	178.5	1101
		2-29-68	187.5(5)	178.5	5062
		3-02-68	187.5(5)	178.5	
		3-13-68	187.5(5)	178.5	
		3-27-68	187.5(5)	178.5	
		3-30-68	187.5(5)	178.5	1101
		4-04-68	187.5(5)	178.5	5062
		4-16-68	189.5(5)	176.5	
		4-28-68	191.5(5)	174.5	
		4-30-68	189.5(5)	176.5	1101
		5-02-68	191.5(5)	174.5	5062
		5-14-68	191.5(5)	174.5	
		5-30-68	194.5(5)	171.5	1101
		5-30-68	194.5(5)	171.5	5062
		6-05-68	194.5(5)	171.5	
		6-15-68	194.5(5)	171.5	
		6-28-68	194.5(5)	171.5	
		6-30-68	194.5(5)	171.5	1101
		7-05-68	194.5(5)	171.5	5062
		7-21-68	198.5(5)	167.5	
		7-29-68	198.5(5)	167.5	
		7-30-68	198.5(5)	167.5	1101
		8-06-68	198.5(5)	167.5	5062
		8-16-68	196.5(5)	169.5	
		8-26-68	200.5(5)	165.5	
		8-30-68	198.5(5)	167.5	1101
		9-01-68	200.5(5)	165.5	5062
		9-13-68	200.5(5)	165.5	
		9-28-68	198.5(5)	167.5	
		9-30-68	198.5(5)	167.5	1101
01S/12W-14G01S	380.0	10-07-67	212.5(5)	167.5	5062
		10-28-67	212.5(5)	167.5	1101
		10-28-67	212.5(5)	167.5	5062
		11-06-67	212.5(5)	167.5	
		11-28-67	210.5(5)	169.5	1101
		11-29-67	207.5(5)	172.5	5062
		12-04-67	207.5(5)	172.5	
		12-28-67	205.5(5)	174.5	1101
		12-31-67	205.5(5)	174.5	5062
		1-25-68	205.5(5)	174.5	
		1-30-68	205.5(5)	174.5	1101
		2-03-68	203.5(5)	176.5	5062
		2-27-68	203.5(5)	176.5	
		2-28-68	203.5(5)	176.5	1101
		3-07-68	203.5(5)	176.5	5062
		3-16-68	203.5(5)	176.5	
		3-28-68	203.5(5)	176.5	
		3-30-68	203.5(5)	176.5	1101
		4-04-68	203.5(5)	176.5	5062
		4-13-68	203.5(5)	176.5	
		4-22-68	203.5(5)	176.5	
		4-30-68	203.5(5)	176.5	1101
		5-02-68	205.5(5)	174.5	5062
		5-19-68	210.5(5)	169.5	
		5-30-68	207.5(5)	172.5	1101
		5-30-68	207.5(5)	172.5	5062
		6-03-68	210.5(5)	169.5	
		6-13-68	210.5(5)	169.5	
		6-27-68	210.5(5)	169.5	
		6-30-68	210.5(5)	169.5	1101
		7-09-68	210.5(5)	169.5	5062
		7-15-68	210.5(5)	169.5	
		7-28-68	212.5(5)	167.5	
		7-30-68	212.5(5)	167.5	1101
		8-04-68	210.5(5)	169.5	5062
		8-11-68	212.5(5)	167.5	
		8-26-68	212.5(5)	167.5	
		8-30-68	212.5(5)	167.5	1101
		9-01-68	212.5(5)	167.5	5062
		9-14-68	212.5(5)	167.5	
		9-28-68	212.5(5)	167.5	
		9-30-68	212.5(5)	167.5	1101
01S/12W-14H01S	358.0	11-13-67	151.5	206.5	1101
		4-10-68	135.8	222.2	
01S/12W-24D01S	325.0	10-06-67	149.5(5)	175.5	5062
		10-28-67	149.5(5)	175.5	
		10-30-67	151.5(5)	173.5	1101
		11-03-67	149.5(5)	175.5	5062
		11-25-67	144.5(5)	180.5	
		11-30-67	144.5(5)	180.5	1101

See page 113 for key to terms & abbreviations

TABLE C-1 (Cont.)

GROUND WATER LEVELS AT WELLS

L A SAN GABRIEL RIVER HYDRO UNIT U-05.00

SAN GABRIEL VALLEY HYDRO SUBUNIT U-05.D0
MAIN SAN GABRIEL HYDRO SUBAREA U-05.D1

STATE WELL NUMBER	GROUND SURFACE ELEVATION IN FEET	DATE	GROUND SURFACE TO WATER SURFACE IN FEET	WATER SURFACE ELEVATION IN FEET	AGENCY SUPPLYING DATA
01S/12W-24D01S (CONT.)	325.0	12-04-67	142.5(5)	182.5	5062
		12-30-67	142.5(5)	182.5	
		12-30-67	142.5(5)	182.5	5062
		1-29-68	142.5(5)	182.5	
		1-30-68	142.5(5)	182.5	1101
		2-05-68	142.5(5)	182.5	5062
		2-26-68	139.5(5)	185.5	
		2-28-68	139.5(5)	185.5	1101
		3-02-68	139.5(5)	185.5	5062
		3-16-68	139.5(5)	185.5	
		3-30-68	139.5(5)	185.5	1101
		3-30-68	139.5(5)	185.5	5062
		4-05-68	139.5(5)	185.5	
		4-13-68	144.5(5)	180.5	
		4-27-68	144.5(5)	180.5	
		4-30-68	144.5(5)	180.5	1101
		5-03-68	144.5(5)	180.5	5062
		5-07-68	144.5(5)	180.5	
		5-30-68	149.5(5)	175.5	1101
		5-31-68	149.5(5)	175.5	5062
		6-08-68	146.5(5)	178.5	
		6-16-68	151.5(5)	173.5	
		6-27-68	153.5(5)	171.5	
		6-30-68	153.5(5)	171.5	1101
		7-06-68	149.5(5)	175.5	5062
		7-21-68	151.5(5)	173.5	
		7-28-68	153.5(5)	171.5	
		7-30-68	153.5(5)	171.5	1101
		8-03-68	153.5(5)	171.5	5062
		8-14-68	153.5(5)	171.5	
		8-26-68	156.5(5)	168.5	
		8-30-68	153.5(5)	171.5	1101
		9-05-68	151.5(5)	173.5	5062
		9-13-68	153.5(5)	171.5	
		9-28-68	153.5(5)	171.5	
		9-30-68	153.5(5)	171.5	1101
01S/12W-24E02S	308.0	10-21-67	156.0	152.0	1101
		11-21-67	154.0	154.0	
		12-21-67	142.0	166.0	
		1-15-68	143.0(5)	165.0	
		2-21-68	136.0(5)	172.0	
		3-21-68	142.0(5)	166.0	
		4-15-68	143.0(5)	165.0	
		5-01-68	146.0	162.0	
		6-01-68	143.0(5)	165.0	
		7-07-68	148.0(5)	160.0	
		8-15-68	148.0(5)	160.0	
		8-20-68	(7)		
		9-07-68	147.0(5)	161.0	
01S/12W-24E04S	308.5	10-15-67	146.0(5)	162.5	1101
		11-21-67	137.0(5)	171.5	
		12-07-67	138.0(5)	170.5	
		1-15-68	136.0(5)	172.5	
		2-15-68	134.0(5)	174.5	
		3-07-68	127.5	181.0	
		4-07-68	134.0(5)	174.5	
		5-15-68	146.0(5)	162.5	
		6-01-68	141.0(5)	167.5	
		7-21-68	148.0(5)	160.5	
		8-15-68	147.0(5)	161.5	
		9-07-68	145.0(5)	163.5	
01S/12W-25801S	262.2	10-01-67	95.0(5)	167.2	1101
		11-01-67	92.0(5)	170.2	
		12-01-67	76.0(5)	186.2	
		1-01-68	79.0(5)	183.2	
		2-01-68	74.0(5)	188.2	
		3-01-68	75.0(5)	187.2	
		4-01-68	72.0	190.2	
		5-01-68	85.0	177.2	
		6-12-68	77.0	185.2	
		7-09-68	93.0	169.2	
		8-06-68	98.0	164.2	
		9-16-68	99.0	163.2	
01S/12W-25802S	262.0	10-01-67	85.5	176.5	1101
		11-01-67	82.5	179.5	
		12-01-67	74.5	187.5	
		1-01-68	77.5	184.5	
		2-01-68	73.5	188.5	
		3-01-68	72.5	189.5	
		4-01-68	74.5	187.5	
		5-01-68	85.5	176.5	
		6-12-68	88.5	173.5	
		7-09-68	75.5	186.5	
		8-06-68	97.5	164.5	
		9-16-68	96.5	165.5	
01S/12W-25B03S	266.0	10-15-67	105.0(5)	161.0	1101
		11-15-67	93.0(5)	173.0	
		12-15-67	81.0(5)	185.0	
		1-15-68	76.0(5)	190.0	
		2-07-68	83.0(5)	183.0	
		3-07-68	87.0(5)	179.0	
		4-07-68	93.0(5)	173.0	
		5-07-68	96.0(5)	170.0	

SAN GABRIEL VALLEY HYDRO SUBUNIT U-05.D0
MAIN SAN GABRIEL HYDRO SUBAREA U-05.D1

STATE WELL NUMBER	GROUND SURFACE ELEVATION IN FEET	DATE	GROUND SURFACE TO WATER SURFACE IN FEET	WATER SURFACE ELEVATION IN FEET	AGENCY SUPPLYING DATA
01S/12W-25803S (CONT.)	266.0	6-01-68	93.0(5)	173.0	1101
		8-07-68	100.0(5)	166.0	
		9-15-68	108.0(5)	158.0	
01S/12W-25805S	265.0	10-15-67	95.0(5)	170.0	1101
		11-15-67	94.0(5)	171.0	
		12-07-67	76.0(5)	189.0	
		1-15-68	79.0(5)	186.0	
		2-15-68	74.0(5)	191.0	
		3-15-68	80.0(5)	185.0	
		4-07-68	94.0(5)	171.0	
		5-15-68	95.0(5)	170.0	
		6-01-68	93.0(5)	172.0	
		8-07-68	99.0(5)	166.0	
		9-15-68	104.0(5)	161.0	
01S/12W-25807S	259.0	10-01-67	72.5(5)	186.5	1101
		11-01-67	79.5(5)	179.5	
		12-01-67	64.5(5)	194.5	
		1-01-68	69.5(5)	189.5	
		2-01-68	65.5(5)	193.5	
		3-01-68	66.5	192.5	
		4-01-68	68.5	190.5	
		5-01-68	70.5	188.5	
		6-12-68	81.5	177.5	
		7-17-68	77.5	181.5	
		8-06-68	82.5	176.5	
		9-16-68	77.5	181.5	
01S/12W-25808S	258.0	10-01-67	84.5(5)	173.5	1101
		11-01-67	76.5(5)	181.5	
		12-01-67	70.5(5)	187.5	
		1-01-68	73.5(5)	184.5	
		2-01-68	67.5(5)	190.5	
		3-01-68	68.5(5)	189.5	
		4-01-68	75.5(5)	182.5	
		5-01-68	77.5(5)	180.5	
		6-12-68	82.5	175.5	
		7-09-68	94.5	163.5	
		8-07-68	90.5	167.5	
		9-16-68	77.5	180.5	
01S/12W-25810S	262.5	10-21-67	112.5(5)	150.0	1101
		11-07-67	91.5(5)	171.0	
		12-15-67	73.5(5)	189.0	
		1-15-68	88.5(5)	174.0	
		2-15-68	80.5(5)	182.0	
		3-21-68	88.5(5)	174.0	
		4-15-68	93.5(5)	169.0	
		5-07-68	105.5(5)	157.0	
		6-01-68	108.5(5)	154.0	
		7-07-68	102.5(5)	160.0	
		8-15-68	96.5(5)	166.0	
		9-07-68	106.5(5)	156.0	
01S/12W-25812S	267.0	10-01-67	92.5(5)	174.5	1101
		11-01-67	90.5(5)	176.5	
		12-01-67	79.5(5)	187.5	
		1-01-68	83.5(5)	183.5	
		2-01-68	76.5	190.5	
		3-01-68	81.5	185.5	
		4-01-68	73.5	193.5	
		5-01-68	85.5	181.5	
		6-12-68	93.5	173.5	
		7-03-68	93.5	173.5	
		8-07-68	97.5	169.5	
		9-04-68	82.5	184.5	
01S/12W-25G03S	254.0	10-01-67	78.5(5)	175.5	1101
		11-01-67	73.5(5)	180.5	
		12-01-67	64.5(5)	189.5	
		1-01-68	67.5(5)	186.5	
		2-01-68	63.5	190.5	
		3-01-68	66.5	187.5	
		4-01-68	66.5	187.5	
		5-01-68	75.5	178.5	
		6-12-68	85.5	168.5	
		7-03-68	72.5	181.5	
		8-06-68	88.5	165.5	
		9-16-68	85.5	168.5	
01S/12W-25G04S	257.0	11-01-67	73.5(5)	183.5	1101
		12-01-67	66.5(5)	190.5	
		1-01-68	68.5(5)	188.5	
		2-01-68	70.5(5)	186.5	
		3-01-68	72.5	184.5	
		4-01-68	68.5	188.5	
		5-01-68	70.5	186.5	
		7-03-68	82.5	174.5	
		8-13-68	80.5	176.5	
		9-16-68	52.5	204.5	
01S/12W-36A06S	228.0	10-18-67	35.0(5)	193.0	1101
		11-16-67	31.0(5)	197.0	
		12-15-67	30.0(5)	198.0	
		1-15-68	30.0(5)	198.0	
		7-16-68	34.0(5)	194.0	
		8-15-68	34.0(5)	194.0	

See page 113 for key to terms & abbreviations

TABLE C-1 (Cont.)

GROUND WATER LEVELS AT WELLS

L A SAN GABRIEL RIVER HYDRO UNIT U-05.00

SAN GABRIEL VALLEY HYDRO SUBUNIT U-05.D0
MAIN SAN GABRIEL HYDRO SUBAREA U-05.D1

STATE WELL NUMBER	GROUND SURFACE ELEVATION IN FEET	DATE	GROUND SURFACE TO WATER SURFACE IN FEET	WATER SURFACE ELEVATION IN FEET	AGENCY SUPPLYING DATA
01S/12W-36A06S (CONT.)	228.0	9-18-68	33.0(5)	195.0	1101
01S/12W-36A08S	231.0	10-18-67	36.0(5)	195.0	1101
		11-16-67	32.0(5)	199.0	
		12-15-67	31.0(5)	200.0	
		1-15-68	31.0(5)	200.0	
		2-14-68	31.0(5)	200.0	
		3-19-68	28.0(5)	203.0	
		4-20-68	31.0(5)	200.0	
		5-15-68	30.0(5)	201.0	
		6-15-68	34.0(5)	197.0	
		7-16-68	35.0(5)	196.0	
		8-15-68	35.0(5)	196.0	
		9-18-68	34.0(5)	197.0	
01S/13W-10M02S	350.0	10-25-67	40.4	309.6	1200
		11-29-67	38.9	311.1	
		12-27-67	39.3	310.7	
		1-23-68	39.8	310.2	
		2-27-68	40.1	309.9	
		3-27-68	39.9	310.1	
		4-24-68	40.3	309.7	
		5-24-68	40.7	309.3	
		7-25-68	41.5	308.5	
		8-23-68	41.9	308.1	
		9-24-68	42.7	307.3	
01S/13W-10M03S	349.0	10-25-67	39.4	309.6	1200
		11-29-67	38.1	310.9	
		1-23-68	38.8	310.2	
		2-27-68	39.2	309.8	
		3-27-68	38.9	310.1	
		4-24-68	39.3	309.7	
		5-24-68	39.7	309.3	
		7-25-68	40.5	308.5	
		8-23-68	40.8	308.2	
		9-24-68	41.6	307.4	
02S/09W-03P03S	718.0	11-14-67	35.4	682.6	1101
		4-15-68	33.0	685.0	
02S/09W-04E01S	608.5	11-07-67	26.3	582.2	1101
		4-09-68	24.2	584.3	
02S/09W-04E02S	609.0	11-07-67	25.3	583.7	1101
		4-09-68	24.1	584.9	
02S/09W-04G01S	620.0	11-14-67	49.3	570.7	1101
		4-15-68	52.5	567.5	
02S/09W-04G02S	621.0	11-14-67	50.0	571.0	1101
		4-15-68	49.4	571.6	
02S/09W-04L01S	604.0	11-07-67	43.9	560.1	1101
		4-23-68	40.4	563.6	
02S/09W-05M01S	580.0	11-07-67	5.7	574.3	1101
		4-09-68	4.2	575.8	
02S/09W-05N04S	560.0	11-07-67	(6)		1101
02S/09W-07Q03S	500.0	11-07-67	28.1	471.9	1101
		4-11-68	21.7	478.3	
02S/09W-08P01S	548.0	11-07-67	43.1	504.9	1101
		4-09-68	36.6	511.4	
02S/09W-09J02S	687.0	11-14-67	16.9	670.1	1101
		4-15-68	14.9	672.1	
02S/09W-09Q01S	638.0	11-14-67	15.7	622.3	1101
		4-15-68	14.8	623.2	
02S/09W-16D01S	618.0	11-07-67	18.3	599.7	1101
		4-09-68	15.5	602.5	
02S/09W-17H02S	583.0	11-07-67	17.9	565.1	1101
		4-09-68	13.9	569.1	
02S/09W-18D05S	475.0	11-07-67	19.9	455.1	1101
		4-11-68	17.2	457.8	
02S/10W-06P02S	308.0	10-12-67	21.6	286.4	1733
		11-02-67	21.2	286.8	
		11-23-67	20.8	287.2	
		12-14-67	20.4	287.6	
		1-04-68	19.8	288.2	
		1-25-68	19.5	288.5	
		2-15-68	19.0	289.0	
		3-07-68	19.3	288.7	
		3-28-68	18.7	289.3	
		4-18-68	18.2	289.8	
		5-09-68	18.0	290.0	
		6-20-68	18.9	289.1	
		8-01-68	20.5	287.5	
		8-22-68	20.4	287.6	
		9-12-68	20.0	288.0	

SAN GABRIEL VALLEY HYDRO SUBUNIT U-05.D0
MAIN SAN GABRIEL HYDRO SUBAREA U-05.D1

STATE WELL NUMBER	GROUND SURFACE ELEVATION IN FEET	DATE	GROUND SURFACE TO WATER SURFACE IN FEET	WATER SURFACE ELEVATION IN FEET	AGENCY SUPPLYING DATA
02S/10W-07C02S	314.2	11-06-67	38.1	276.1	1101
		4-11-68	36.7	277.5	
02S/10W-08E01S	327.0	10-12-67	25.6	301.4	1733
		11-02-67	25.6	301.4	
		11-22-67	25.4	301.6	
		12-14-67	24.8	302.2	
		1-04-68	24.8	302.2	
		1-25-68	24.3	302.7	
		2-15-68	24.0	303.0	
		3-07-68	24.6	302.4	
		3-28-68	23.9	303.1	
		4-18-68	23.6	303.4	
		5-09-68	22.9	304.1	
		6-20-68	23.6	303.4	
		8-01-68	27.2	299.8	
		8-22-68	26.8	300.2	
		9-12-68	26.7	300.3	
02S/10W-08L01S	342.0	11-16-67	100.3(1)	241.7	1101
		1-31-68	107.3(1)	234.7	
		3-18-68	102.3(1)	239.7	
		5-22-68	118.3(1)	223.7	
		9-27-68	56.3(5)	285.7	
02S/10W-09Q07S	375.0	11-06-67	44.1	330.9	1101
		4-11-68	43.0	332.0	
02S/10W-10R04S	397.7	11-06-67	39.0	358.7	1101
		4-11-68	38.3	359.4	
02S/10W-11K01S	444.0	11-06-67	38.7	405.3	1101
		5-11-68	38.9	405.1	
02S/10W-13A02S	480.0	11-07-67	24.8	455.2	1101
		4-11-68	24.5	455.5	
02S/10W-13E01S	453.0	11-06-67	16.2	436.8	1101
		4-11-68	14.6	438.4	
02S/10W-13F02S	453.0	11-06-67	15.3	437.7	1101
		4-11-68	13.1	439.9	
02S/10W-13F03S	454.0	11-06-67	16.5	437.5	1101
		4-11-68	14.8	439.2	
02S/10W-13G03S	450.0	11-07-67	18.9	431.1	1101
		4-11-68	17.6	432.4	
02S/10W-14G01S	425.0	11-06-67	14.6	410.4	1101
		4-11-68	14.2	410.8	
02S/10W-14G02S	420.0	11-06-67	14.1	405.9	1101
		4-11-68	13.4	406.6	
02S/10W-14M01S	431.0	11-06-67	18.3	412.7	1101
		4-11-68	16.8	414.2	
02S/10W-15F04S	453.0	11-06-67	16.5	436.5	1101
		4-11-68	14.2	438.8	
02S/10W-15H01S	419.0	11-06-67	19.1	399.9	1101
		4-11-68	16.8	402.2	
02S/10W-15H02S	420.0	11-06-67	18.4	401.6	1101
		4-11-68	16.3	403.7	
02S/10W-15K01S	424.0	11-06-67	18.9	405.1	1101
		4-11-68	16.4	407.6	
02S/10W-15L01S	421.0	11-06-67	17.7	403.3	1101
		4-11-68	16.8	404.2	
02S/10W-23G02S	482.0	11-06-67	27.2	454.8	1101
		4-09-68	(6)		
02S/11W-01B01S	291.0	11-06-67	33.4	257.6	1101
		4-11-68	28.0	263.0	
02S/11W-01R01S	187.4	10-23-67	7.8	179.6	1101
		11-28-67	8.0	179.4	
		12-26-67	8.0	179.4	
		1-22-68	8.2	179.2	
		2-26-68	10.4	177.0	
		3-25-68	9.7	177.7	
		4-22-68	9.4	178.0	
		5-27-68	7.6	179.8	
		6-24-68	9.9	177.5	
		7-22-68	9.9	177.5	
		8-26-68	12.0	175.4	
		9-23-68	15.2	172.2	
02S/11W-01R02S	198.6	10-23-67	18.0	180.6	1101
		11-28-67	19.4	179.2	
		12-26-67	19.4	179.2	
		1-22-68	21.7	176.9	
		2-26-68	21.8	176.8	

See page 113 for key to terms & abbreviations

TABLE C-1 (Cont.)

GROUND WATER LEVELS AT WELLS

L A SAN GABRIEL RIVER HYDRO UNIT U-05.00

SAN GABRIEL VALLEY HYDRO SUBUNIT U-05.00
MAIN SAN GABRIEL HYDRO SUBAREA U-05.01

STATE WELL NUMBER	GROUND SURFACE ELEVATION IN FEET	DATE	GROUND SURFACE TO WATER SURFACE IN FEET	WATER SURFACE ELEVATION IN FEET	AGENCY SUPPLYING DATA
02S/11W-01R02S (CONT.)	198.6	3-25-68	21.1	177.5	1101
		4-22-68	19.6	179.0	
		5-27-68	(9)		
		6-25-68	(9)		
		7-22-68	(9)		
		8-26-68	(9)		
02S/11W-03D07S	252.5	11-07-67	21.1	231.4	1101
		4-15-68	19.4	233.1	
02S/11W-04A02S	247.5	11-16-67	24.5	223.0	1101
02S/11W-04L01S	233.0	10-23-67	28.7	204.3	1101
		11-28-67	28.2	204.8	
		12-26-67	24.9	208.1	
		1-22-68	25.8	207.2	
		2-26-68	25.6	207.4	
		3-25-68	25.5	207.5	
		4-22-68	26.6	206.4	
		5-27-68	28.2	204.8	
		6-25-68	29.2	203.8	
		7-22-68	31.2	201.8	
		8-26-68	29.9	203.1	
		9-23-68	31.4	201.6	
02S/11W-04M03S	218.0	10-03-67	16.0	202.0	1101
		11-15-67	17.0	201.0	
		1-19-68	109.0(1)	109.0	
		3-22-68	35.0(1)	183.0	
		5-16-68	141.0(1)	77.0	
		7-17-68	146.0(1)	72.0	
		9-25-68	159.0(1)	59.0	
02S/11W-04N01S	225.0	10-23-67	24.1	200.9	1101
		11-28-67	20.6	204.4	
		12-26-67	20.0	205.0	
		1-22-68	21.4	203.6	
		2-26-68	20.6	204.4	
		3-25-68	20.7	204.3	
		4-22-68	22.0	203.0	
		5-27-68	24.0	201.0	
		6-25-68	27.0	198.0	
		8-26-68	27.2	197.8	
		9-23-68	28.0	197.0	
02S/11W-05A03S	212.4	10-23-67	4.7	207.7	1101
		11-28-67	2.9	209.5	
		12-26-67	2.4	210.0	
		1-22-68	2.6	209.8	
		2-26-68	2.6	209.8	
		3-25-68	2.1	210.3	
		4-22-68	2.4	210.0	
		5-27-68	3.0	209.4	
		6-25-68	3.4	209.0	
		7-22-68	3.6	208.8	
		8-26-68	3.3	209.1	
		9-23-68	3.3	209.1	
02S/11W-05B11S	222.5	11-06-67	17.0	205.5	1101
		4-10-68	14.4	208.1	
02S/11W-05B13S	223.0	11-06-67	(4)		1101
		4-10-68	(4)		
02S/11W-05E02S	209.8	10-04-67	10.0	199.8	1733
		10-25-67	10.1	199.7	
		11-15-67	10.0	199.8	
		12-06-67	9.9	199.9	
		12-27-67	8.2	201.6	
		1-17-68	8.8	201.0	
		2-07-68	8.1	201.7	
		2-28-68	8.1	201.7	
		3-20-68	8.8	201.0	
		4-10-68	9.9	199.9	
		5-01-68	9.0	200.8	
		6-12-68	10.1	199.7	
		7-03-68	10.6	199.2	
		7-24-68	10.7	199.1	
		8-14-68	10.6	199.2	
		9-04-68	10.2	199.6	
		9-25-68	11.0	198.8	
02S/11W-05F01S	216.0	11-06-67	(1)		1101
		4-10-68	(4)		
02S/11W-05F03S	217.0	10-23-67	9.6	207.4	1101
		11-28-67	8.9	208.1	
		12-26-67	8.0	209.0	
		1-22-68	7.6	209.4	
		2-26-68	8.1	208.9	
		3-25-68	8.2	208.8	
		4-22-68	9.1	207.9	
		5-27-68	10.5	206.5	
		6-25-68	11.5	205.5	
		7-22-68	12.1	204.9	
		8-26-68	12.8	204.2	
		9-23-68	13.2	203.8	

SAN GABRIEL VALLEY HYDRO SUBUNIT U-05.00
MAIN SAN GABRIEL HYDRO SUBAREA U-05.01

STATE WELL NUMBER	GROUND SURFACE ELEVATION IN FEET	DATE	GROUND SURFACE TO WATER SURFACE IN FEET	WATER SURFACE ELEVATION IN FEET	AGENCY SUPPLYING DATA
02S/11W-05G02S	214.0	10-02-67	14.0(5)	200.0	1101
		10-16-67	16.5	197.5	
		11-20-67	19.5	194.5	
		11-27-67	17.0(5)	197.0	
		12-26-67	9.0(5)	205.0	
		1-15-68	12.5	201.5	
		1-22-68	13.0(5)	201.0	
		2-12-68	12.5	201.5	
		2-19-68	11.0(5)	203.0	
		3-18-68	11.0(5)	203.0	
		3-18-68	9.5	204.5	
		4-08-68	11.5	202.5	
		4-15-68	9.0(5)	205.0	
		6-03-68	15.0(5)	199.0	
		7-29-68	15.0(5)	199.0	
		8-26-68	15.0(5)	199.0	
02S/11W-05G04S	211.0	10-02-67	13.0	198.0	1101
		10-30-67	18.0	193.0	
		11-20-67	13.0	198.0	
		12-26-67	15.0	196.0	
		1-15-68	10.0	201.0	
		2-19-68	11.0	200.0	
		4-15-68	11.0	200.0	
		4-22-68	10.0	201.0	
		5-13-68	12.0	199.0	
		6-10-68	13.0	198.0	
		7-08-68	15.0	196.0	
		8-19-68	15.0	196.0	
		8-20-68	(7)		
		9-23-68	16.0	195.0	
02S/11W-05G05S	210.0	10-02-67	8.4	201.6	1101
		11-20-67	14.4	195.6	
		12-11-67	8.4	201.6	
		1-15-68	8.4	201.6	
		2-19-68	7.4	202.6	
		3-18-68	6.4	203.6	
		4-15-68	88.4	121.6	
		5-13-68	8.4	201.6	
		6-10-68	7.4	202.6	
		7-08-68	8.4	201.6	
		8-12-68	9.4	200.6	
		9-16-68	9.4	200.6	
02S/11W-05G06S	213.0	11-06-67	6.5	206.5	1101
		4-10-68	3.2	209.8	
02S/11W-05J02S	215.0	11-13-67	19.9	195.1	1101
		4-15-68	17.6	197.4	
		7-17-68	25.5	189.5	
		9-25-68	25.5	189.5	
02S/11W-05J03S	213.0	11-15-67	54.5(1)	158.5	1101
		1-19-68	46.5(1)	166.5	
		3-22-68	45.5(1)	167.5	
		5-16-68	51.5(1)	161.5	
		7-17-68	58.5(1)	154.5	
		9-25-68	58.5(1)	154.5	
02S/11W-05J09S	214.0	10-03-67	16.0(5)	198.0	1101
		10-03-67	33.0(1)	181.0	
		11-15-67	37.5(1)	176.5	
		1-19-68	30.0(1)	184.0	
		3-22-68	31.0(1)	183.0	
		5-16-68	37.0(1)	177.0	
		7-17-68	40.0(1)	174.0	
		9-25-68	42.0(1)	172.0	
02S/11W-05K01S	209.5	10-02-67	12.0	197.5	1101
		11-20-67	10.0	199.5	
		12-11-67	13.0	196.5	
		1-15-68	8.0	201.5	
		2-12-68	15.0	194.5	
		3-18-68	6.0	203.5	
		4-15-68	6.0	203.5	
		5-13-68	15.0	194.5	
		6-10-68	17.0	192.5	
		7-08-68	20.0	189.5	
		8-19-68	17.0	192.5	
		9-16-68	18.0	191.5	
02S/11W-05K02S	215.0	11-15-67	18.5(5)	196.5	1101
		1-19-68	18.5(5)	196.5	
		3-22-68	10.5(5)	204.5	
		5-16-68	20.5(5)	194.5	
		9-25-68	28.5(5)	186.5	
02S/11W-05L01S	212.5	10-04-67	12.7	199.8	1733
		10-11-67	13.0	199.5	
		10-18-67	13.2	199.3	
		10-23-67	12.8	199.7	
		10-25-67	12.8	199.7	
		11-01-67	12.6	199.9	
		11-08-67	12.4	200.1	
		11-15-67	12.0	200.5	
		11-22-67	9.4	203.1	
		11-27-67	9.8	202.7	

See page 113 for key to terms & abbreviations

TABLE C-1 (Cont.)

GROUND WATER LEVELS AT WELLS

L A SAN GABRIEL RIVER HYDRO UNIT U-05.00

SAN GABRIEL VALLEY HYDRO SUBUNIT U-05.D0
MAIN SAN GABRIEL HYDRO SUBAREA U-05.01

STATE WELL NUMBER	GROUND SURFACE ELEVATION IN FEET	DATE	GROUND SURFACE TO WATER SURFACE IN FEET	WATER SURFACE ELEVATION IN FEET	AGENCY SUPPLYING DATA
02S/11W-05L01S (CONT.)	212.5	11-29-67	9.7	202.8	1733
		12-06-67	9.5	203.0	
		12-13-67	9.3	203.2	
		12-20-67	8.1	204.4	
		12-26-67	8.9	203.6	
		12-27-67	9.1	203.4	
		1-03-68	9.5	203.0	
		1-10-68	9.6	202.9	
		1-17-68	9.6	202.9	
		1-22-68	10.0	202.5	
		1-24-68	10.1	202.4	
		1-31-68	9.0	203.5	
		2-07-68	9.8	202.7	
		2-14-68	8.2	204.3	
		2-21-68	9.2	203.3	
		2-26-68	9.9	202.6	
		2-28-68	9.8	202.7	
		3-06-68	10.5	202.0	
		3-13-68	8.2	204.3	
		3-20-68	9.0	203.5	
		3-25-68	9.6	202.9	
		3-27-68	9.9	202.6	
		4-03-68	8.7	203.8	
		4-10-68	10.1	202.4	
		4-17-68	10.0	202.5	
		4-22-68	10.4	202.1	
		5-01-68	10.8	201.7	
		5-08-68	11.1	201.4	
		5-13-68	11.4	201.1	
		5-21-68	11.3	201.2	
		5-28-68	11.6	200.9	
		6-03-68	11.4	201.1	
		6-12-68	10.8	201.7	
		6-19-68	11.8	200.7	
		6-24-68	11.8	200.7	
		7-03-68	12.2	200.3	
		7-10-68	12.3	200.2	
		7-17-68	12.5	200.0	
		7-22-68	12.5	200.0	
		7-24-68	12.6	199.9	
		7-31-68	12.2	200.3	
		8-07-68	12.4	200.1	
		8-14-68	12.4	200.1	
		8-21-68	12.3	200.2	
		8-26-68	12.4	200.1	
		8-28-68	12.5	200.0	
		9-04-68	12.1	200.4	
		9-11-68	12.4	200.1	
		9-18-68	12.0	200.5	
		9-23-68	11.8	200.7	
		9-25-68	12.5	200.0	
02S/11W-05N04S	203.2	10-23-67	12.1	191.1	1733
		11-27-67	10.4	192.8	
		12-26-67	10.1	193.1	
		1-22-68	10.8	192.4	
		4-22-68	10.9	192.3	
		6-24-68	11.7	191.5	
		7-22-68	12.3	190.9	
		8-26-68	12.2	191.0	
		9-23-68	12.4	190.8	
02S/11W-05N05S	199.7	10-02-67	(1)		1101
		10-09-67	15.7	184.0	
		10-16-67	16.1	183.6	
		10-24-67	16.2	183.5	
		10-30-67	16.0	183.7	
		11-06-67	16.1	183.6	
		11-13-67	16.5	183.2	
		11-22-67	14.7	185.0	
		11-27-67	14.6	185.1	
		12-04-67	14.3	185.4	
		12-11-67	14.3	185.4	
		12-20-67	14.1	185.6	
		12-26-67	14.3	185.4	
		1-02-68	14.5	185.2	
		1-08-68	14.7	185.0	
		1-22-68	14.9	184.8	
		1-29-68	14.9	184.8	
		2-13-68	14.9	184.8	
		2-19-68	13.9	185.8	
		2-26-68	(1)		
		3-04-68	(1)		
		3-11-68	14.4	185.3	
		3-18-68	(1)		
		3-26-68	15.1	184.6	
		4-01-68	15.3	184.4	
		4-08-68	15.2	184.5	
		4-16-68	(1)		
		4-23-68	15.6	184.1	
		5-06-68	15.7	184.0	
		5-13-68	15.8	183.9	
		5-27-68	15.8	183.9	
		6-03-68	15.9	183.8	
		6-10-68	16.0	183.7	
		6-17-68	16.1	183.6	
		6-25-68	(1)		
		7-09-68	16.3	183.4	

SAN GABRIEL VALLEY HYDRO SUBUNIT U-05.D0
MAIN SAN GABRIEL HYDRO SUBAREA U-05.01

STATE WELL NUMBER	GROUND SURFACE ELEVATION IN FEET	DATE	GROUND SURFACE TO WATER SURFACE IN FEET	WATER SURFACE ELEVATION IN FEET	AGENCY SUPPLYING DATA
02S/11W-05N05S (CONT.)	199.7	7-15-68	16.9	182.8	1101
		7-22-68	(1)		
		7-30-68	(1)		
		8-12-68	(1)		
		8-19-68	17.1	182.6	
		9-03-68	17.4	182.3	
		9-16-68	17.5	182.2	
		9-30-68	(1)		
02S/11W-05P01S	202.0	10-23-67	(3)		1101
		11-28-67	2.0	200.0	
		12-26-67	.7	201.3	
		1-22-68	2.2	199.8	
		2-26-68	2.2	199.8	
		3-25-68	2.3	199.7	
		6-25-68	(6)		
02S/11W-05P02S	205.0	10-23-67	(7)		1101
		11-28-67	(7)		
		12-26-67	(7)		
		1-22-68	(7)		
		2-26-68	(7)		
		3-25-68	(7)		
		4-22-68	(7)		
		6-25-68	(6)		
02S/11W-05P03S	206.5	10-23-67	13.8	192.7	1101
		11-28-67	(3)		
		12-26-67	(3)		
		1-22-68	(3)		
		2-26-68	(3)		
		3-25-68	(3)		
02S/11W-05Q04S	213.0	11-15-67	151.0(1)	62.0	1101
		1-19-68	145.0(1)	68.0	
		3-22-68	152.0(1)	61.0	
		5-16-68	158.0(1)	55.0	
		7-17-68	164.0(1)	49.0	
		9-25-68	148.0(1)	65.0	
02S/11W-05Q05S	210.1	10-23-67	12.8	197.3	1101
		11-28-67	9.8	200.3	
		12-26-67	9.1	201.0	
		1-22-68	9.8	200.3	
		2-26-68	9.7	200.4	
		3-25-68	9.5	200.6	
		4-22-68	10.3	199.8	
		6-25-68	11.4	198.7	
		7-22-68	11.9	198.2	
		8-26-68	11.7	198.4	
		9-23-68	11.7	198.4	
02S/11W-05Q06S	209.3	10-23-67	10.8	198.5	1101
		11-28-67	8.9	200.4	
		12-26-67	8.3	201.0	
		1-22-68	9.0	200.3	
		2-26-68	8.9	200.4	
		3-25-68	8.8	200.5	
		4-22-68	9.4	199.9	
		5-27-68	10.4	198.9	
		6-25-68	10.8	198.5	
		7-22-68	11.3	198.0	
		8-26-68	10.8	198.5	
		9-23-68	10.6	198.7	
02S/11W-05R03S	207.0	11-07-67	13.0	194.0	1101
		4-15-68	(1)		
		4-17-68	(1)		
02S/11W-05R04S	214.0	10-23-67	14.7	199.3	1101
		11-28-67	12.9	201.1	
		12-26-67	12.1	201.9	
		1-22-68	12.7	201.3	
		2-26-68	12.9	201.1	
		3-25-68	12.7	201.3	
		4-22-68	13.3	200.7	
		5-27-68	14.7	199.3	
		6-25-68	15.2	198.8	
		7-22-68	16.2	197.8	
		8-26-68	15.1	198.9	
		9-23-68	14.9	199.1	
02S/11W-06A01S	209.6	10-23-67	8.6	201.0	1101
		11-28-67	6.1	203.5	
		12-26-67	5.4	204.2	
		1-22-68	5.8	203.8	
		2-26-68	5.7	203.9	
		3-25-68	5.6	204.0	
		4-22-68	7.0	202.6	
		4-22-68	7.0	202.6	
		5-27-68	6.5	203.1	
		5-27-68	6.5	203.1	
		6-24-68	6.9	202.7	
		7-22-68	7.3	202.3	
		8-26-68	7.8	201.8	
		9-23-68	7.4	202.2	
02S/11W-06B01S	203.0	11-06-67	8.8	194.2	1101

See page 113 for key to terms & abbreviations

TABLE C-I (Cont.)

GROUND WATER LEVELS AT WELLS

L A SAN GABRIEL RIVER HYDRO UNIT U-05.00

SAN GABRIEL VALLEY HYDRO SUBUNIT U-05.D0
MAIN SAN GABRIEL HYDRO SUBAREA U-05.D1

STATE WELL NUMBER	GROUND SURFACE ELEVATION IN FEET	DATE	GROUND SURFACE TO WATER SURFACE IN FEET	WATER SURFACE ELEVATION IN FEET	AGENCY SUPPLYING DATA
02S/11W-06B01S (CONT.)	203.0	4-10-68	8.4	194.6	1101
		8-20-68	(7)		
02S/11W-06B03S	196.2	11-06-67	3.7	192.5	1101
		4-10-68	3.4	192.8	
02S/11W-06H02S	207.7	10-09-67	10.7	197.0	1101
		10-23-67	10.8	196.9	
		11-13-67	10.4	197.3	
		11-28-67	7.5	200.2	
		12-11-67	7.8	199.9	
		12-26-67	6.6	201.1	
		1-09-68	7.2	200.5	
		1-22-68	7.4	200.3	
		2-13-68	7.1	200.6	
		2-26-68	7.4	200.3	
		3-11-68	6.1	201.6	
		3-25-68	7.1	200.6	
		4-08-68	7.2	200.5	
		4-22-68	7.8	199.9	
		5-13-68	8.6	199.1	
		5-27-68	8.7	199.0	
		6-25-68	9.3	198.4	
		7-09-68	8.1	199.6	
		7-22-68	9.7	198.0	
		8-14-68	10.5	197.2	
		8-26-68	10.0	197.7	
		9-10-68	10.6	197.1	
		9-23-68	9.9	197.8	
02S/11W-08A02S	218.0	11-06-67	16.6	201.4	1101
		4-15-68	11.4	206.6	
02S/11W-08B01S	217.0	10-23-67	18.6	198.4	1733
		11-27-67	17.2	199.8	
		12-26-67	16.0	201.0	
		1-22-68	16.4	200.6	
		4-22-68	17.2	199.8	
		6-24-68	17.9	199.1	
		7-22-68	19.1	197.9	
		8-26-68	18.5	198.5	
		9-23-68	18.2	198.8	
02S/11W-08B02S	205.0	10-02-67	13.2	191.8	1101
		10-09-67	13.2	191.8	
		10-16-67	13.3	191.7	
		10-24-67	13.3	191.7	
		10-30-67	13.3	191.7	
		11-06-67	13.3	191.7	
		11-13-67	13.3	191.7	
		11-22-67	13.1	191.9	
		11-27-67	13.0	192.0	
		12-04-67	12.9	192.1	
		12-11-67	12.9	192.1	
		12-20-67	12.8	192.2	
		12-26-67	12.8	192.2	
		1-02-68	12.7	192.3	
		1-08-68	12.7	192.3	
		1-15-68	12.8	192.2	
		1-22-68	12.8	192.2	
		1-29-68	12.8	192.2	
		2-13-68	12.9	192.1	
		2-19-68	12.9	192.1	
		2-26-68	12.9	192.1	
		3-04-68	12.7	192.3	
		3-11-68	12.8	192.2	
		3-18-68	12.9	192.1	
		3-26-68	12.9	192.1	
		4-01-68	12.7	192.3	
		4-08-68	12.9	192.1	
		4-16-68	12.9	192.1	
		4-23-68	13.0	192.0	
		5-06-68	13.0	192.0	
		5-13-68	13.0	192.0	
		5-27-68	13.3	191.7	
		6-03-68	13.3	191.7	
		6-10-68	13.2	191.8	
		6-17-68	13.2	191.8	
		6-25-68	13.3	191.7	
		7-15-68	13.4	191.6	
		7-22-68	13.7	191.3	
		7-30-68	13.3	191.7	
		8-12-68	13.6	191.4	
		8-19-68	13.6	191.4	
		8-29-68	13.9	191.1	
		9-03-68	13.5	191.5	
		9-16-68	13.6	191.4	
		9-23-68	13.6	191.4	
		9-30-68	13.5	191.5	
02S/11W-08G01S	211.0	10-13-67	(1)		1101
		11-06-67	(1)		
		11-27-67	(1)		
		4-15-68	13.0	198.0	
01N/09W-19K01S	1246.5	12-08-67	39.8	1206.7	1101
		4-08-68	39.9	1206.6	

SAN GABRIEL VALLEY HYDRO SUBUNIT U-05.D0
MAIN SAN GABRIEL HYDRO SUBAREA U-05.D1

STATE WELL NUMBER	GROUND SURFACE ELEVATION IN FEET	DATE	GROUND SURFACE TO WATER SURFACE IN FEET	WATER SURFACE ELEVATION IN FEET	AGENCY SUPPLYING DATA
01N/09W-20J01S	1114.0	10-05-67	73.1	1040.9	1101
		11-09-67	85.2	1028.8	
		12-04-67	26.1	1087.9	
		1-02-68	61.2	1052.8	
		2-01-68	24.3	1089.7	
		3-12-68	(9)		
		4-01-68	20.7	1093.3	
		5-02-68	42.0	1072.0	
		6-03-68	49.1	1064.9	
		7-02-68	87.7	1026.3	
		8-12-68	108.0	1006.0	
		9-05-68	110.9	1003.1	
01N/09W-20L01S	1095.0	7-17-68	DRY		1101
		7-19-68	DRY		
01N/09W-29C01S	968.0	11-13-67	347.3	620.7	1101
		4-15-68	348.0(3)	620.0	
01N/09W-29C02S	950.0	11-13-67	336.9	613.1	1101
		4-15-68	339.0	611.0	
01N/09W-29E01S	910.0	11-13-67	330.0	580.0	1101
		4-15-68	309.6	600.4	
01N/09W-29K01S	935.0	10-05-67	307.5	627.5	1101
		11-10-67	310.4	624.6	
		12-04-67	309.8	625.2	
		1-02-68	310.4	624.6	
		2-01-68	312.4	622.6	
		3-12-68	311.1	623.9	
		4-01-68	310.2	624.8	
		5-02-68	312.0	623.0	
		6-03-68	314.4	620.6	
		7-02-68	317.5	617.5	
		8-12-68	321.4	613.6	
		9-05-68	324.1	610.9	
01N/09W-29L01S	911.0	10-05-67	(2)		1101
		11-14-67	(7)		
		11-14-67	(2)		
01N/09W-30R01S	820.0	10-05-67	271.5	548.5	1101
		11-06-67	267.6	552.4	
		12-04-67	263.8	556.2	
		1-02-68	260.9	559.1	
		2-01-68	259.5	560.5	
		3-12-68	256.1	563.9	
		4-01-68	255.0	565.0	
		5-02-68	254.0	566.0	
		6-03-68	254.9	565.1	
		7-02-68	256.1	563.9	
		8-12-68	259.6	560.4	
		9-05-68	260.6	559.4	
01N/09W-31P02S	713.0	10-05-67	104.7	608.3	1101
		11-10-67	104.9	608.1	
		12-04-67	105.0	608.0	
		1-02-68	105.1	607.9	
		2-01-68	109.6	603.4	
		3-12-68	105.4	607.6	
		4-01-68	105.4	607.6	
		5-02-68	105.3	607.7	
		6-03-68	108.4	604.6	
		8-12-68	104.8	608.2	
		9-05-68	104.8	608.2	
01N/09W-32A02S	868.8	11-06-67	121.9	746.9	1101
		4-09-68	121.2	747.6	
01N/09W-32B01S	841.0	10-05-67	105.3(4)	735.7	1101
		11-10-67	105.1(4)	735.9	
		12-04-67	106.1	734.9	
		1-02-68	98.2	742.8	
		2-01-68	101.3	739.7	
		3-12-68	97.3	743.7	
		4-01-68	97.4	743.6	
		5-02-68	97.4	743.6	
		6-03-68	97.9	743.1	
		7-02-68	98.8	742.2	
		8-12-68	99.1	741.9	
		9-05-68	99.6	741.4	
01N/09W-32G01S	830.0	10-05-67	98.8	731.2	1101
		11-10-67	95.7	734.3	
		12-04-67	92.0	738.0	
		1-02-68	89.9	740.1	
		2-01-68	89.3	740.7	
		3-12-68	89.3	740.7	
		4-01-68	89.3	740.7	
		5-02-68	89.7	740.3	
		6-03-68	90.2	739.8	
		7-02-68	92.5	737.5	
		8-12-68	91.3	738.7	
		9-05-68	95.8	734.2	
01N/09W-35L01S	1100.0	11-07-67	(9)		1101
		4-09-68	(9)		

See page 113 for key to terms & abbreviations

TABLE C-1 (Cont.)

GROUND WATER LEVELS AT WELLS

L A SAN GABRIEL RIVER HYDRO UNIT U-05.00

SAN GABRIEL VALLEY HYDRO SUBUNIT U-05.D0
MAIN SAN GABRIEL HYDRO SUBAREA U-05.D1

STATE WELL NUMBER	GROUND SURFACE ELEVATION IN FEET	DATE	GROUND SURFACE TO WATER SURFACE IN FEET	WATER SURFACE ELEVATION IN FEET	AGENCY SUPPLYING DATA
01N/09W-35L02S	1079.0	11-07-67	44.1	1034.9	1101
		4-09-68	15.0	1064.0	
01N/09W-35L03S	1090.0	11-07-67	(1)		1101
		4-09-68	10.5(5)	1079.5	
01N/09W-35P01S	1047.0	10-02-67	106.9	940.1	1101
		11-07-67	102.1	944.9	
		12-11-67	91.0	956.0	
		1-03-68	83.0	964.0	
		2-05-68	76.0	971.0	
		3-05-68	72.0	975.0	
		4-03-68	70.5	976.5	
		5-14-68	70.7	976.3	
		6-11-68	75.2	971.8	
		7-02-68	65.4	981.6	
		8-21-68	77.0	970.0	
01N/09W-35P02S	1054.0	10-05-67	112.8	941.2	1101
		10-11-67	115.4	938.6	
		10-19-67	113.1	940.9	
		10-26-67	110.1	943.9	
		11-02-67	109.4	944.6	
		11-09-67	106.9	947.1	
		11-15-67	105.4	948.6	
		11-24-67	94.3	959.7	
		11-29-67	99.3	954.7	
		12-07-67	97.1	956.9	
		12-14-67	94.3	959.7	
		12-21-67	91.8	962.2	
		12-28-67	88.9	965.1	
		1-04-68	97.5	956.5	
		1-11-68	85.4	968.6	
		1-18-68	83.2	970.8	
		1-25-68	81.7	972.3	
		2-01-68	84.7	969.3	
		2-08-68	80.8	973.2	
		2-14-68	78.8	975.2	
		2-21-68	78.2	975.8	
		2-29-68	76.3	977.7	
		3-07-68	73.1	980.9	
		3-14-68	75.7	978.3	
		3-21-68	75.1	978.9	
		3-28-68	73.8	980.2	
		4-03-68	76.1	977.9	
		4-11-68	79.9	974.1	
		4-18-68	76.3	977.7	
		4-25-68	81.4	972.6	
		5-09-68	75.8	978.2	
		5-15-68	79.2	974.8	
		5-23-68	80.1	973.9	
		5-29-68	79.2	974.8	
		6-06-68	78.8	975.2	
		6-13-68	82.1	971.9	
		6-20-68	83.1	970.9	
		6-27-68	81.1	972.9	
		7-03-68	79.9	974.1	
		7-12-68	79.4	974.6	
		7-18-68	85.1	968.9	
		7-25-68	85.7	968.3	
		8-01-68	85.3	968.7	
		8-08-68	85.7	968.3	
		8-15-68	85.3	968.7	
		8-21-68	83.5	970.5	
		8-29-68	85.2	968.8	
		9-04-68	77.9	976.1	
		9-12-68	78.3	975.7	
		9-26-68	88.1	965.9	
01N/09W-35Q01S	1073.0	11-07-67	(1)		1101
		11-15-67	(1)		
		11-15-67	111.8	961.2	
		4-09-68	(1)		
01N/09W-35Q02S	1064.0	11-07-67	(1)		1101
		11-07-67	115.6	948.4	
		4-09-68	89.0	975.0	
01N/09W-35Q03S	1061.0	10-02-67	116.5	944.5	1101
		11-07-67	110.9	950.1	
		12-11-67	99.0	962.0	
		1-03-68	89.7	971.3	
		2-05-68	100.7	960.3	
		3-05-68	111.7	949.3	
		4-03-68	111.3(1)	949.7	
		5-14-68	82.3	978.7	
		6-11-68	114.3(1)	946.7	
		7-02-68	116.7	944.3	
		9-10-68	(1)		
01N/09W-35Q04S	1060.0	10-03-67	(1)		1101
		11-07-67	109.8	950.2	
		12-11-67	97.8	962.2	
		1-03-68	88.5	971.5	
		2-05-68	82.1	977.9	
		3-05-68	83.0	977.0	
		4-03-68	(1)		

SAN GABRIEL VALLEY HYDRO SUBUNIT U-05.D0
MAIN SAN GABRIEL HYDRO SUBAREA U-05.D1

STATE WELL NUMBER	GROUND SURFACE ELEVATION IN FEET	DATE	GROUND SURFACE TO WATER SURFACE IN FEET	WATER SURFACE ELEVATION IN FEET	AGENCY SUPPLYING DATA
01N/09W-35Q04S (CONT.)	1060.0	5-14-68	80.4	979.6	1101
		6-11-68	(1)		
		7-02-68	(1)		
		8-05-68	(1)		
		8-21-68	87.9	972.1	
		9-10-68	(1)		
01N/09W-35Q05S	1069.0	11-07-67	110.1	958.9	1101
		4-09-68	79.1	989.9	
01N/09W-36P01S	1170.0	11-07-67	223.6	946.4	1101
		4-09-68	221.9	948.1	
01N/09W-36P02S	1157.0	11-07-67	184.0	973.0	1101
		4-09-68	220.3	936.7	
01N/10W-25G01S	882.0	11-06-67	128.0	754.0	1101
		4-08-68	130.3	751.7	
01N/10W-25R01S	703.2	10-12-67	(1)		1733
		11-29-67	263.7	439.5	
		12-14-67	265.6	437.6	
		1-04-68	(1)		
		1-25-68	(1)		
		2-15-68	(1)		
		3-07-68	(1)		
		3-28-68	(1)		
		4-24-68	254.4	448.8	
		5-09-68	(1)		
		6-20-68	(1)		
		7-11-68	(1)		
		8-01-68	(1)		
		8-22-68	252.8	450.4	
		9-12-68	250.9	452.3	
01N/10W-31A01S	510.3	10-04-67	223.4	286.9	1101
		10-13-67	234.1	276.2	1733
		10-18-67	213.1	297.2	1101
		11-01-67	196.6	313.7	
		11-03-67	234.7	275.6	1733
		11-08-67	211.7	298.6	1101
		11-15-67	219.4	290.9	
		11-24-67	234.5	275.8	1733
		12-01-67	221.1	289.2	1101
		12-13-67	186.6	323.7	
		12-15-67	233.7	276.6	1733
		12-27-67	195.0	315.3	1101
		1-05-68	216.0	294.3	1733
		1-10-68	218.6	291.7	1101
		1-24-68	222.5	287.8	
		2-13-68	225.5	284.8	
		2-16-68	225.8	284.5	1733
		2-21-68	200.0(4)	310.3	1101
		3-06-68	228.0(4)	282.3	
		3-08-68	228.5	281.8	1733
		3-20-68	223.2(4)	287.1	1101
		3-29-68	229.7	280.6	1733
		4-03-68	(1)		1101
		4-10-68	(1)		
		4-17-68	(1)		
		4-19-68	229.2	281.1	1733
		5-01-68	(1)		1101
		5-10-68	231.5	278.8	1733
		5-15-68	(1)		1101
		5-29-68	(1)		
		6-12-68	234.6(4)	275.7	
		6-21-68	(1)		1733
		6-28-68	(1)		1101
		7-12-68	(1)		1733
		7-24-68	234.9	275.4	1101
		8-02-68	235.8	274.5	1733
		8-07-68	238.5	271.8	1101
		8-21-68	241.8	268.5	
		8-23-68	242.0	268.3	1733
		9-05-68	244.4	265.9	1101
		9-13-68	(1)		1733
		9-18-68	246.5	263.8	1101
01N/10W-31M01S	447.0	10-04-67	(1)		1101
		10-13-67	143.1	303.9	1733
		10-18-67	(1)		1101
		11-01-67	(1)		
		11-03-67	143.4	303.6	1733
		11-08-67	(1)		1101
		11-15-67	(1)		
		11-24-67	142.8	304.2	1733
		12-01-67	(1)		1101
		12-13-67	(1)		
		12-15-67	142.1	304.9	1733
		12-27-67	(1)		1101
		1-05-68	141.7	305.3	1733
		1-10-68	(1)		1101
		1-24-68	(1)		
		1-26-68	142.2	304.8	1733
		2-13-68	(1)		1101
		2-16-68	141.6	305.4	1733
		2-21-68	(1)		1101
		3-06-68	(1)		

See page 113 for key to terms & abbreviations

TABLE C-1 (Cont.)

GROUND WATER LEVELS AT WELLS

L A SAN GABRIEL RIVER HYDRO UNIT U-05.00

SAN GABRIEL VALLEY HYDRO SUBUNIT U-05.00

MAIN SAN GABRIEL HYDRO SUBAREA U-05.01

STATE WELL NUMBER	GROUND SURFACE ELEVATION IN FEET	DATE	GROUND SURFACE TO WATER SURFACE IN FEET	WATER SURFACE ELEVATION IN FEET	AGENCY SUPPLYING DATA
01N/10W-31M01S (CONT.)	447.0	3-08-68	170.2(6)	276.8	1733
		3-20-68	(1)		
		3-29-68	(1)		1733
		4-03-68	(1)		1101
		4-10-68	(1)		
		4-17-68	(1)		
		4-19-68	169.8	277.2	1733
		5-01-68	(1)		1101
		5-10-68	(1)		1733
		5-15-68	(1)		1101
		5-29-68	(1)		
		6-12-68	(1)		
		6-21-68	(1)		1733
		6-28-68	(1)		1101
		7-10-68	(1)		
		7-12-68	(1)		1733
		7-24-68	(1)		1101
		8-02-68	(1)		1733
		8-07-68	182.2	264.8	1101
		8-21-68	(1)		
		8-23-68	(1)		1733
		9-05-68	(1)		1101
		9-13-68	(1)		1733
		9-18-68	(1)		1101
01N/10W-32J01S	547.7	12-06-67	260.9	286.8	1101
		4-23-68	261.3	286.4	
01N/10W-33M01S	549.0	10-04-67	260.8	288.2	1733
		10-25-67	258.9	290.1	
		11-15-67	260.7	288.3	
		12-06-67	262.1	286.9	
		12-27-67	259.6	289.4	
		1-17-68	257.9	291.1	
		2-07-68	261.6	287.4	
		2-28-68	265.8	283.2	
		3-20-68	264.3	284.7	
		4-17-68	261.9	287.1	
		5-08-68	263.2	285.8	
		6-19-68	270.9	278.1	
		7-10-68	273.1	275.9	
		7-31-68	276.6	272.4	
		8-21-68	279.9	269.1	
		9-11-68	280.2	268.8	
01N/10W-34L01S	556.0	11-01-67	218.0(5)	338.0	1101
		4-01-68	214.0(5)	342.0	
01N/10W-34N02S	438.9	10-04-67	154.1	284.8	1101
		10-18-67	156.2	282.7	
		11-01-67	156.4	282.5	
		11-08-67	138.1	300.8	
		11-15-67	156.7	282.2	
		12-01-67	156.8	282.1	
		12-13-67	156.4	282.5	
		12-27-67	155.0	283.9	
		1-10-68	159.8	279.1	
		1-24-68	154.6	284.3	
		2-07-68	154.4	284.5	
		2-21-68	154.6	284.3	
		3-06-68	155.2	283.7	
		3-20-68	155.4	283.5	
		4-03-68	155.6	283.3	
		4-10-68	155.4	283.5	
		4-17-68	155.6	283.3	
		5-01-68	156.7	282.2	
		5-15-68	157.5	281.4	
		5-29-68	159.4	279.5	
		6-12-68	160.7	278.2	
		6-26-68	163.1	275.8	
		7-10-68	165.4	273.5	
		7-24-68	167.6	271.3	
		8-07-68	168.5	270.4	
		8-21-68	169.7	269.2	
		9-04-68	170.9	268.0	
		9-18-68	172.6	266.3	
01N/11W-13N01S	870.0	11-07-67	21.7	848.3	1101
		12-05-67	22.7	847.3	
		1-10-68	20.7	849.3	
		1-30-68	26.9	843.1	
		3-05-68	26.9	843.1	
		3-20-68	24.8	845.2	
		4-08-68	25.2	844.8	
01N/11W-24E03S	759.0	11-07-67	56.6	702.4	1101
		12-05-67	30.1	728.9	
		1-10-68	32.5	726.5	
		1-30-68	60.0	699.0	
		3-05-68	62.6	696.4	
		3-20-68	(9)		
		3-20-68	33.7	725.3	
		4-08-68	60.1	698.9	
		4-30-68	36.4	722.6	
01N/11W-24L01S	697.3	10-13-67	81.0	616.3	1733
		11-03-67	83.7	613.6	
		11-07-67	74.3	623.0	1101

SAN GABRIEL VALLEY HYDRO SUBUNIT U-05.00

MAIN SAN GABRIEL HYDRO SUBAREA U-05.01

STATE WELL NUMBER	GROUND SURFACE ELEVATION IN FEET	DATE	GROUND SURFACE TO WATER SURFACE IN FEET	WATER SURFACE ELEVATION IN FEET	AGENCY SUPPLYING DATA
01N/11W-24L01S (CONT.)	697.3	11-24-67	82.4	614.9	1733
		12-05-67	63.4	633.9	
		12-12-67	56.9	640.4	
		12-15-67	64.8	632.5	1733
		1-03-68	65.9	631.4	1101
		1-05-68	66.9	630.4	1733
		1-10-68	68.4	628.9	1101
		1-26-68	69.1	628.2	1733
		2-07-68	63.6	633.7	1101
		2-16-68	71.0	626.3	1733
		3-05-68	68.3	629.0	1101
		3-08-68	66.4	630.9	1733
		3-20-68	63.2	634.1	1101
		3-29-68	66.8	630.5	1733
		4-08-68	69.2	628.1	1101
		4-19-68	68.1	629.2	1733
		5-10-68	70.3	627.0	
		6-21-68	77.4	619.9	
		7-12-68	79.7	617.6	
		8-02-68	72.0	625.3	
		8-23-68	72.1	625.2	
		9-13-68	92.6	604.7	
01N/11W-27F01S	495.8	4-03-68	225.8(5)	270.0	5062
		4-18-68	225.8(5)	270.0	
		5-01-68	224.8(5)	271.0	
		5-15-68	226.8(5)	269.0	
		6-05-68	225.8(5)	270.0	
		6-19-68	226.8(5)	269.0	
		7-03-68	230.8(5)	265.0	
		7-17-68	231.8(5)	264.0	
		8-08-68	233.8(5)	262.0	
		8-21-68	260.8(1)	235.0	
		9-04-68	233.8(5)	262.0	
		9-18-68	261.8(1)	234.0	
01N/11W-31R01S	502.0	5-01-68	288.0(5)	214.0	5062
		5-01-68	336.0(1)	166.0	
		6-01-68	289.0(5)	213.0	
		6-01-68	337.0(1)	165.0	
		7-01-68	290.0(5)	212.0	
		7-01-68	339.0(1)	163.0	
		8-01-68	346.0(1)	156.0	
		8-01-68	297.0(5)	205.0	
		9-01-68	298.0(5)	204.0	
		9-01-68	347.0(1)	155.0	
01N/11W-32Q02S	467.0	4-03-68	246.1(5)	220.9	5062
		4-17-68	247.1(5)	219.9	
		5-01-68	248.1(5)	218.9	
		5-15-68	247.1(5)	219.9	
		6-05-68	247.1(5)	219.9	
		6-19-68	249.1(5)	217.9	
		7-03-68	248.1(5)	218.9	
		7-17-68	249.1(5)	217.9	
		8-08-68	251.1(5)	215.9	
		8-21-68	251.1(5)	215.9	
		9-04-68	244.1(5)	222.9	
		9-18-68	246.1(5)	220.9	
01N/11W-33Q01S	407.8	10-03-67	157.9	249.9	1101
		11-07-67	156.4	251.4	
		12-05-67	152.7	255.1	
		12-12-67	153.2	254.6	
		1-03-68	152.1	255.7	
		1-10-68	151.6	256.2	
		1-24-68	150.9	256.9	
		2-06-68	150.2	257.6	
		2-20-68	149.5	258.3	
		3-05-68	149.0	258.8	
		3-20-68	148.5	259.3	
		3-26-68	148.1	259.7	
		4-08-68	148.8	259.0	
		4-23-68	147.6	260.2	
		4-30-68	147.5	260.3	
		5-06-68	146.2	261.6	
		5-14-68	147.3	260.5	
		5-21-68	147.3	260.5	
		5-28-68	147.7	260.1	
		6-05-68	147.1	260.7	
		7-08-68	147.3	260.5	
		8-06-68	147.6	260.2	
		9-04-68	147.8	260.0	
01N/11W-34N03S	402.0	4-03-68	142.4(5)	259.6	5062
		4-17-68	143.4(5)	258.6	
		5-01-68	145.4(5)	256.6	
		5-15-68	207.4(1)	194.6	
		6-05-68	143.4(5)	258.6	
		6-19-68	206.4(1)	195.6	
		7-03-68	149.4(5)	252.6	
		7-17-68	216.4(1)	185.6	
		8-08-68	150.4(5)	251.6	
		8-21-68	149.4(5)	252.6	
		9-04-68	150.4(5)	251.6	
		9-18-68	150.4(5)	251.6	
01N/11W-34N05S	402.0	4-03-68	138.0(5)	264.0	5062

See page 113 for key to terms & abbreviations

TABLE C-1 (Cont.)

GROUND WATER LEVELS AT WELLS

L A SAN GABRIEL RIVER HYDRO UNIT U-05.00

SAN GABRIEL VALLEY HYDRO SUBUNIT U-05.D0

MAIN SAN GABRIEL HYDRO SUBAREA U-05.D1

STATE WELL NUMBER	GROUND SURFACE ELEVATION IN FEET	DATE	GROUND SURFACE TO WATER SURFACE IN FEET	WATER SURFACE ELEVATION IN FEET	AGENCY SUPPLYING DATA
01N/11W-34N05S (CONT.)	402.0	4-17-68	138.0(5)	264.0	5062
		5-01-68	144.0(5)	258.0	
		5-15-68	204.0(1)	198.0	
		6-05-68	142.0(5)	260.0	
		6-19-68	187.0(5)	215.0	
		7-03-68	148.0(5)	254.0	
		7-17-68	213.0(1)	189.0	
		8-08-68	149.0(5)	253.0	
		8-21-68	148.0(5)	254.0	
		9-04-68	148.0(5)	254.0	
		9-18-68	148.0(5)	254.0	
01N/11W-35L01S	403.0	10-15-67	135.0(5)	268.0	1101
		11-15-67	135.0(5)	268.0	
		12-21-67	133.0(5)	270.0	
		1-15-68	133.0(5)	270.0	
		2-15-68	133.0(5)	270.0	
		3-21-68	135.0(5)	268.0	
		4-21-68	138.0(5)	265.0	
		5-07-68	138.0(5)	265.0	
		6-01-68	140.0(5)	263.0	
		8-07-68	147.0(5)	256.0	
		9-07-68	145.0(5)	258.0	
01N/11W-36L01S	413.5	10-04-67	132.3	281.2	1101
		10-13-67	133.6	279.9	1733
		10-18-67	(1)		1101
		11-01-67	(1)		
		11-03-67	133.8	279.7	1733
		11-08-67	(1)		1101
		11-15-67	(1)		
		11-24-67	133.2	280.3	1733
		12-01-67	136.9	276.6	1101
		12-13-67	134.2	279.3	
		12-15-67	132.7	280.8	1733
		12-27-67	(1)		1101
		1-05-68	132.2	281.3	1733
		1-10-68	(1)		1101
		1-24-68	(1)		
		1-26-68	133.7	279.8	1733
		2-13-68	144.3	269.2	1101
		2-16-68	132.9	280.6	1733
		2-21-68	(1)		1101
		3-06-68	137.0	276.5	
		3-08-68	137.0(4)	276.5	1733
		3-20-68	(1)		1101
		3-29-68	138.9(4)	274.6	1733
		4-03-68	(1)		1101
		4-10-68	136.8	276.7	
		4-17-68	(1)		
		4-19-68	137.0	276.5	1733
		5-01-68	(1)		1101
		5-10-68	138.2	275.3	1733
		5-15-68	(1)		1101
		5-29-68	(1)		
		6-12-68	(1)		
		6-21-68	144.0	269.5	1733
		6-28-68	143.5	270.0	1101
		7-10-68	(1)		
		7-12-68	148.6(4)	264.9	1733
		7-24-68	146.4	267.1	1101
		8-02-68	150.1	263.4	1733
		8-07-68	(1)		1101
		8-21-68	148.6	264.9	
		8-23-68	148.5	265.0	1733
		9-05-68	150.0	263.5	1101
		9-13-68	(1)		1733
		9-18-68	151.3	262.2	1101
01N/11W-36R01S	424.0	12-18-67	124.5	299.5	1101
		4-08-68	148.0	276.0	

LOWER CANYON HYDRO SUBAREA U-05.D2

STATE WELL NUMBER	GROUND SURFACE ELEVATION IN FEET	DATE	GROUND SURFACE TO WATER SURFACE IN FEET	WATER SURFACE ELEVATION IN FEET	AGENCY SUPPLYING DATA
01N/10W-27J01S	654.4	10-12-67	128.1	526.3	1733
		11-02-67	127.9	526.5	
		11-23-67	136.2	518.2	
		12-14-67	139.3	515.1	
		1-04-68	138.1	516.3	
		1-25-68	134.5	519.9	
		2-15-68	129.2	525.2	
		3-07-68	121.8	532.6	
		3-28-68	116.1	538.3	
		4-18-68	115.6	538.8	
		5-09-68	113.2	541.2	
		6-20-68	116.4	538.0	
		7-11-68	116.9	537.5	
		8-01-68	117.1	537.3	
		8-22-68	129.6	524.8	
		9-12-68	134.0	520.4	
01N/10W-27K04S	655.0	11-01-67	88.0(5)	567.0	1101
		4-08-68	(1)		
		4-16-68	52.9	602.1	
01N/10W-27P01S	625.0	11-27-67	(1)		1101

SAN GABRIEL VALLEY HYDRO SUBUNIT U-05.D0

LOWER CANYON HYDRO SUBAREA U-05.D2

STATE WELL NUMBER	GROUND SURFACE ELEVATION IN FEET	DATE	GROUND SURFACE TO WATER SURFACE IN FEET	WATER SURFACE ELEVATION IN FEET	AGENCY SUPPLYING DATA
01N/10W-27P01S (CONT.)	625.0	4-08-68	97.5	527.5	1101
01N/10W-29J01S	601.5	10-05-67	96.2	505.3	1101
		11-13-67	91.4	510.1	
		12-05-67	92.8	508.7	
		1-02-68	85.9	515.6	
		2-01-68	82.4	519.1	
		3-12-68	83.4	518.1	
		4-01-68	80.9	520.6	
		5-02-68	85.6	515.9	
		6-03-68	90.1	511.4	
		7-02-68	96.3	505.2	
		8-12-68	(7)		
		8-29-68	(7)		
01N/10W-29K01S	591.2	10-13-67	54.0	537.2	1733
		11-03-67	54.9	536.3	
		11-24-67	54.6	536.6	
		12-15-67	48.1	543.1	
		1-05-68	46.7	544.5	
		1-26-68	46.9	544.3	
		2-16-68	48.7	542.5	
		3-08-68	46.9	544.3	
		3-29-68	47.6	543.6	
		4-19-68	46.0	545.2	
		5-10-68	52.1	539.1	
		6-21-68	50.0	541.2	
		7-12-68	52.7	538.5	
		8-02-68	53.9	537.3	
		8-23-68	52.7	538.5	
		9-13-68	53.3	537.9	

UPPER CANYON HYDRO SUBAREA U-05.D3

STATE WELL NUMBER	GROUND SURFACE ELEVATION IN FEET	DATE	GROUND SURFACE TO WATER SURFACE IN FEET	WATER SURFACE ELEVATION IN FEET	AGENCY SUPPLYING DATA
01N/10W-03B11S	603.0	10-12-67	12.7	590.3	1733
		11-02-67	11.6	591.4	
		11-23-67	9.6	593.4	
		12-14-67	9.6	593.4	
		1-04-68	11.5	591.5	
		1-25-68	9.7	593.3	
		2-15-68	9.6	593.4	
		3-07-68	12.3	590.7	
		3-28-68	11.0	592.0	
		4-18-68	10.9	592.1	
		5-09-68	11.1	591.9	
		6-20-68	11.7	591.3	
		7-11-68	12.4	590.6	
		8-01-68	12.7	590.3	
		8-22-68	11.0	592.0	
		9-12-68	11.9	591.1	
01N/10W-03C03S	527.0	11-13-67	373.2(5)	153.8	1101
		4-15-68	378.2(5)	148.8	
		8-19-68	(1)		
01N/10W-22M01S	686.0	10-13-67	54.8	631.2	1733
		11-03-67	54.6	631.4	
		11-24-67	52.8	633.2	
		12-15-67	50.6	635.4	
		1-05-68	42.4	643.6	
		1-26-68	42.8	643.2	
		2-16-68	43.5	642.5	
		3-08-68	47.8	638.2	
		3-29-68	47.3	638.7	
		4-19-68	46.5	639.5	
		5-10-68	52.6	633.4	
		6-21-68	59.2	626.8	
		7-12-68	60.4	625.6	
		8-02-68	62.5	623.5	
		8-23-68	64.1	621.9	
		9-13-68	(1)		
01N/10W-22P02S	695.1	10-02-67	72.5(1)	622.6	1101
		10-10-67	75.5	619.6	
		10-12-67	53.6	641.5	1733
		11-01-67	52.8	642.3	1101
		11-02-67	51.0	644.1	1733
		11-10-67	64.3(1)	630.8	1101
		11-23-67	48.6	646.5	1733
		12-01-67	62.5(1)	632.6	1101
		12-11-67	51.9	643.2	
		12-14-67	47.5	647.6	1733
		12-20-67	45.9	649.2	1101
		1-04-68	39.9	655.2	1733
		1-11-68	46.9(1)	648.2	1101
		1-25-68	36.7	658.4	1733
		2-01-68	50.4(1)	644.7	1101
		2-12-68	50.0(1)	645.1	
		2-15-68	34.9	660.2	1733
		2-20-68	54.5(1)	640.6	1101
		3-01-68	52.1(1)	643.0	
		3-07-68	52.1(1)	643.0	1733
		3-12-68	49.1(1)	646.0	1101
		3-20-68	46.9(1)	648.2	
		3-28-68	41.7	653.4	1733

See page 113 for key to terms & abbreviations

TABLE C-1 (Cont.)

GROUND WATER LEVELS AT WELLS

L A SAN GABRIEL RIVER HYDRO UNIT U-05.00

SAN GABRIEL VALLEY HYDRO SUBUNIT U-05.00
UPPER CANYON HYDRO SUBAREA U-05.03

STATE WELL NUMBER	GROUND SURFACE ELEVATION IN FEET	DATE	GROUND SURFACE TO WATER SURFACE IN FEET	WATER SURFACE ELEVATION IN FEET	AGENCY SUPPLYING DATA
01N/10W-22P02S (CONT.)	695.1	4-10-68	43.8	651.3	1101
		4-18-68	40.6	654.5	
		5-09-68	39.2	655.9	
		6-20-68	53.7(4)	641.4	
		8-01-68	55.1	640.0	
		8-22-68	79.4(1)	615.7	
		9-12-68	82.8(4)	612.3	
01N/10W-22R02S	716.0	4-08-68	35.4	680.6	1101
01N/10W-23A05S	815.0	10-11-67	11.9	803.1	1101
		11-13-67	15.7	799.3	
		12-05-67	8.6	806.4	
		12-20-67	11.3	803.7	
		1-03-68	10.5	804.5	
		1-17-68	11.6	803.4	
		1-31-68	13.8	801.2	
		2-14-68	17.2	797.8	
		2-28-68	19.8	795.2	
		3-13-68	12.7	802.3	
		3-27-68	11.3	803.7	
		4-10-68	14.4	800.6	
		4-17-68	15.7	799.3	
		4-26-68	11.4	803.6	
		5-08-68	11.7	803.3	
		5-22-68	14.6	800.4	
		6-12-68	18.2	796.8	
		6-26-68	19.6	795.4	
		7-02-68	20.1	794.9	
		7-10-68	20.7	794.3	
		7-24-68	12.2	802.8	
		8-09-68	17.3	797.7	
		8-12-68	18.1	796.9	
		8-21-68	19.6	795.4	
		9-04-68	21.9	793.1	
		9-18-68	22.7	792.3	
01N/10W-23C01S	784.9	10-11-67	22.8	762.1	1101
		11-13-67	19.8	765.1	
		12-05-67	14.6	770.3	
		12-20-67	16.3	768.6	
		1-03-68	15.9	769.0	
		1-17-68	16.2	768.7	
		1-31-68	18.0	766.9	
		2-14-68	19.8	765.1	
		2-28-68	22.5	762.4	
		3-13-68	18.0	766.9	
		3-27-68	17.1	767.8	
		4-10-68	18.4	766.5	
		4-17-68	18.8	766.1	
		4-26-68	17.8	767.1	
		5-08-68	17.2	767.7	
		5-22-68	18.4	766.5	
		6-12-68	(1)		
		6-26-68	22.9	762.0	
		7-02-68	(1)		
		7-10-68	(1)		
		7-24-68	17.7	767.2	
		8-09-68	(1)		
		8-12-68	(1)		
		8-21-68	(1)		
		8-21-68	22.6	762.3	
		9-04-68	(1)		
		9-18-68	(1)		
01N/10W-23D01S	752.3	10-11-67	17.5	734.8	1101
		11-13-67	17.8	734.5	
		12-05-67	12.5	739.8	
		12-20-67	14.8	737.5	
		1-03-68	13.8	738.5	
		1-17-68	14.2	738.1	
		1-31-68	15.7	736.6	
		2-14-68	19.3	733.0	
		2-28-68	19.4	732.9	
		3-13-68	15.6	736.7	
		3-27-68	13.5	738.8	
		4-10-68	16.4	735.9	
		4-17-68	18.0	734.3	
		7-02-68	24.5	727.8	
		7-10-68	25.7	726.6	
		7-24-68	18.1	734.2	
		8-09-68	22.1	730.2	
		8-12-68	23.3	729.0	
		8-21-68	26.2	726.1	
		9-04-68	27.8	724.5	
		9-18-68	28.7	723.6	
01N/10W-23E01S	755.3	10-11-67	16.2	739.1	1101
		11-13-67	19.8	735.5	
		12-05-67	11.4	743.9	
		12-05-67	11.4	743.9	
		12-20-67	10.4	744.9	
		1-03-68	12.9	742.4	
		1-17-68	(1)		
		1-31-68	15.5	739.8	
		2-14-68	20.0	735.3	
		2-28-68	21.5	733.8	
		3-13-68	15.6	739.7	

SAN GABRIEL VALLEY HYDRO SUBUNIT U-05.00
UPPER CANYON HYDRO SUBAREA U-05.03

STATE WELL NUMBER	GROUND SURFACE ELEVATION IN FEET	DATE	GROUND SURFACE TO WATER SURFACE IN FEET	WATER SURFACE ELEVATION IN FEET	AGENCY SUPPLYING DATA
01N/10W-23E01S (CONT.)	755.3	3-27-68	15.0	740.3	1101
		4-10-68	17.2	738.1	
		4-17-68	19.1	736.2	
		4-26-68	(1)		
		5-03-68	16.0	739.3	
		5-22-68	19.6	735.7	
		6-12-68	24.5	730.8	
		6-26-68	26.4	728.9	
		7-02-68	26.7	728.6	
		7-10-68	27.9	727.4	
		7-24-68	14.9	740.4	
		8-09-68	23.6	731.7	
		8-12-68	24.6	730.7	
		8-21-68	(1)		
		9-04-68	(1)		
		9-18-68	31.5	723.8	
01N/10W-27B01S	693.3	10-05-67	79.4	613.9	1101
		10-12-67	80.8	612.5	
		10-19-67	75.8	617.5	
		10-26-67	65.0	628.3	
		11-02-67	59.6	633.7	
		11-09-67	69.8	623.5	
		11-16-67	65.3	628.0	
		11-22-67	65.4	627.9	
		12-01-67	60.2	633.1	
		12-07-67	53.8	639.5	
		12-14-67	54.8	638.5	
		12-21-67	47.0	646.3	
		12-28-67	41.1	652.2	
		1-04-68	38.7	654.6	
		1-11-68	37.0	656.3	
		1-18-68	44.0	649.3	
		1-25-68	45.3	648.0	
		2-08-68	43.3	650.0	
		2-15-68	41.6	651.7	
		2-23-68	46.8	646.5	
		2-29-68	45.4	647.9	
		3-06-68	48.0	645.3	
		3-13-68	41.8	651.5	
		3-20-68	39.6	653.7	
		3-27-68	39.8	653.5	
		4-03-68	41.3	652.0	
		4-10-68	43.1	650.2	
		4-17-68	44.9	648.4	
		4-24-68	48.5	644.8	
		5-01-68	54.8	638.5	
		5-08-68	55.2	638.1	
		5-15-68	56.0	637.3	
		5-22-68	56.7	636.6	
		5-29-68	59.8	633.5	
		6-07-68	65.1	628.2	
		6-14-68	68.1	625.2	
		6-27-68	65.6	627.7	
		7-18-68	55.6	637.7	
		7-24-68	64.8	628.5	
		8-01-68	69.6	623.7	
		8-07-68	73.3	620.0	
		8-14-68	78.5	614.8	
		8-22-68	81.1	612.2	
		8-28-68	84.3	609.0	
		9-04-68	87.5	605.8	
		9-11-68	89.3	604.0	
		9-18-68	91.3	602.0	
		9-25-68	93.5	599.8	
01N/10W-27C02S	681.1	10-02-67	63.6	617.5	1101
		10-10-67	75.2	605.9	
		10-20-67	66.9	614.2	
		11-01-67	54.0	627.1	
		11-10-67	52.6	628.5	
		11-21-67	55.0	626.1	
		12-01-67	49.0	632.1	
		12-11-67	47.5	633.6	
		12-20-67	42.6	638.5	
		12-29-67	37.6	643.5	
		1-11-68	32.7	648.4	
		1-22-68	41.0	640.1	
		2-01-68	38.7	642.4	
		2-12-68	37.5	643.6	
		2-20-68	41.5	639.6	
		3-01-68	41.2	639.9	
		3-12-68	37.6	643.5	
		3-20-68	35.5	645.6	
		4-01-68	37.0	644.1	
		4-10-68	38.5	642.6	
01N/10W-27H01S	669.7	10-12-67	93.4	576.3	1733
		11-02-67	86.6	583.1	
		11-22-67	83.3	586.4	
		12-14-67	75.8	593.9	
		1-04-68	68.4	601.3	
		1-25-68	63.1	606.6	
		2-15-68	62.6	607.1	
		3-07-68	64.5	605.2	
		3-28-68	61.6	608.1	
		4-18-68	61.0	608.7	
		5-09-68	68.7	601.0	

See page 113 for key to terms & abbreviations

TABLE C-1 (Cont.)

GROUND WATER LEVELS AT WELLS

STATE WELL NUMBER	GROUND SURFACE ELEVATION IN FEET	DATE	GROUND SURFACE TO WATER SURFACE IN FEET	WATER SURFACE ELEVATION IN FEET	AGENCY SUPPLYING DATA
L A SAN GABRIEL RIVER HYDRO UNIT					U-05.00
SAN GABRIEL VALLEY HYDRO SUBUNIT					U-05.D0
UPPER CANYON HYDRO SUBAREA					U-05.D3
01N/10W-27H01S (CONT.)	669.7	6-20-68	79.6	590.1	1733
		7-11-68	80.0	589.7	
		8-01-68	80.5	589.2	
		8-22-68	87.5	582.2	
		9-12-68	98.2	571.5	
01N/10W-27H02S	667.4	11-01-67	104.0(5)	563.4	1101
		4-08-68	(1)		
		4-16-68	59.5	607.9	
01N/10W-28C01S	634.5	10-13-67	24.5	610.0	1733
		11-03-67	25.4	609.1	
		11-24-67	24.5	610.0	
		12-15-67	19.3	615.2	
		1-05-68	20.8	613.7	
		1-26-68	21.5	613.0	
		2-16-68	22.1	612.4	
		3-08-68	22.3	612.2	
		3-29-68	22.4	612.1	
		4-19-68	22.1	612.4	
		5-10-68	24.5	610.0	
		6-21-68	27.6	606.9	
		7-12-68	29.5	605.0	
		8-02-68	31.4	603.1	
		8-23-68	29.4	605.1	
		9-13-68	32.1	602.4	
01N/10W-28H01S	652.5	10-11-67	35.0	617.5	1101
		11-01-67	28.6	623.9	
		12-05-67	29.6	622.9	
		12-20-67	21.8	630.7	
		1-03-68	20.7	631.8	
		1-17-68	22.3	630.2	
		1-31-68	22.7	629.8	
		2-14-68	22.5	630.0	
		2-28-68	23.7	628.8	
		3-13-68	22.2	630.3	
		3-27-68	21.3	631.2	
		4-10-68	22.8	629.7	
		4-17-68	23.7	628.8	
		4-26-68	(9)		
		5-08-68	27.9	624.6	
		5-22-68	29.0	623.5	
		6-12-68	32.8	619.7	
		7-24-68	30.8	621.7	
		8-09-68	35.2	617.3	
		8-12-68	36.0	616.5	
		8-21-68	DRY		
		9-04-68	DRY		
		9-18-68	DRY		
FOOTHILL HYDRO SUBAREA					U-05.D4
01N/09W-25G01S	1235.0	11-07-67	20.5	1214.5	1101
		4-10-68	31.1	1203.9	
01N/09W-25K01S	1228.2	10-02-67	(9)		1101
01N/09W-35G01S	1093.0	11-07-67	44.0	1049.0	1101
		4-09-68	19.4	1073.6	
01N/09W-35H01S	1155.0	10-02-67	(1)		1101
		11-07-67	33.9	1121.1	
		12-11-67	28.2	1126.8	
		1-03-68	29.2	1125.8	
		2-05-68	31.3	1123.7	
		3-05-68	33.3	1121.7	
		4-03-68	34.3(1)	1120.7	
		5-14-68	41.9(1)	1113.1	
		6-11-68	46.5(1)	1108.5	
		7-08-68	47.3	1107.7	
		8-05-68	45.1	1109.9	
		9-10-68	55.6	1099.4	
01N/09W-36D03S	1165.0	10-02-67	37.2	1127.8	1101
		11-06-67	32.4	1132.6	
		12-11-67	29.7	1135.3	
		1-03-68	31.0	1134.0	
		2-05-68	34.2	1130.8	
		3-05-68	36.9	1128.1	
		4-03-68	36.8	1128.2	
		5-14-68	44.7	1120.3	
		6-11-68	45.9	1119.1	
		7-08-68	47.7	1117.3	
		8-21-68	47.7	1117.3	
		9-10-68	50.5	1114.5	
01N/09W-36E02S	1235.0	11-07-67	142.8	1092.2	1101
		4-09-68	146.1(4)	1088.9	
01N/09W-36F01S	1277.0	11-07-67	104.8	1172.2	1101
		4-09-68	103.8	1173.2	
SPADRA HYDRO SUBUNIT					U-05.E0
SPADRA HYDRO SUBAREA					U-05.E1
01S/08W-19N01S	851.0	11-14-67	231.0	620.0	1101
		4-17-68	201.4	649.6	
01S/09W-22J01S	820.0	11-06-67	4.1	815.9	1101
		4-08-68	.9	819.1	
01S/09W-23R01S	799.0	11-14-67	139.5	659.5	1101
		4-17-68	137.6	661.4	
01S/09W-25B01S	824.0	11-15-67	180.9	643.1	1101
		4-17-68	175.6	648.4	
01S/09W-25D01S	795.0	2-29-68	165.5	629.5	1101
		4-17-68	171.8	623.2	
01S/09W-25E01S	798.0	11-14-67	183.9	614.1	1101
		4-15-68	181.9	616.1	
01S/09W-25E02S	803.0	11-15-67	(9)		1101
		4-17-68	172.3	630.7	
01S/09W-25F01S	804.7	11-14-67	188.8	615.9	1101
		4-15-68	191.3	613.4	
01S/09W-25G01S	823.0	11-15-67	174.6	648.4	1101
		4-17-68	171.2	651.8	
01S/09W-26A02S	795.0	11-28-67	164.8	630.2	1101
		12-04-67	164.9	630.1	
		1-02-68	167.6	627.4	
		4-15-68	162.6	632.4	
01S/09W-26H01S	792.0	10-01-67	162.0(5)	630.0	1101
		1-01-68	163.2(1)	628.8	
		4-01-68	166.6(1)	625.4	
		5-01-68	171.3(1)	620.7	
		5-15-68	168.9(1)	623.1	
		6-01-68	173.6(1)	618.4	
		7-01-68	170.1(1)	621.9	
		8-01-68	170.1(1)	621.9	
		9-01-68	171.3(1)	620.7	
01S/09W-27J01S	730.0	11-14-67	118.6	611.4	1101
		4-15-68	110.1	619.9	
01S/09W-27J02S	727.0	11-14-67	104.3	622.7	1101
		4-15-68	111.6	615.4	
01S/09W-33J02S	664.2	11-14-67	42.6	621.6	1101
		4-15-68	42.3	621.9	
01S/09W-34F01S	688.0	11-14-67	95.3	592.7	1101
		4-15-68	84.2	603.8	
POMONA HYDRO SUBAREA					U-05.E2
01S/08W-07D01S	1073.6	11-14-67	(4)		1101
		4-09-68	(4)		
01S/08W-07F01S	1076.0	1-29-68	(0)		1101
		5-27-68	(0)		
01S/08W-07F02S	1078.0	11-27-67	404.5	673.5	1101
		4-09-68	326.0	752.0	
01S/08W-07G02S	1092.8	10-27-67	510.1(5)	582.7	1101
		11-22-67	502.1(5)	590.7	
		11-27-67	501.1(5)	591.7	
		12-29-67	498.1(5)	594.7	
		1-02-68	500.1(5)	592.7	
		2-01-68	497.1(5)	595.7	
		3-01-68	495.1(5)	597.7	
		4-01-68	493.1(5)	599.7	
01S/08W-07H01S	1108.0	11-14-67	(4)		1101
01S/08W-07N01S	1038.0	11-14-67	461.2	576.8	1101
		4-09-68	(6)		
01S/08W-08B03S	1044.0	10-03-67	160.6	883.4	1101
		11-16-67	159.2	884.8	
		12-11-67	160.3	883.7	
		1-03-68	161.6	882.4	
		2-06-68	160.7	883.3	
		3-05-68	160.4	883.6	
		4-15-68	159.8	884.2	
		5-15-68	160.0	884.0	
		6-10-68	160.2	883.8	
		7-02-68	160.2	883.8	
		8-05-68	160.3	883.7	
		9-10-68	160.5	883.5	
01S/08W-09G03S	1190.0	10-15-67	12.0(5)	1178.0	1101
		11-15-67	3.0(5)	1187.0	
		12-15-67	2.0(5)	1188.0	

See page 113 for key to terms & abbreviations

TABLE C-1 (Cont.)

GROUND WATER LEVELS AT WELLS

L A SAN GABRIEL RIVER HYDRO UNIT U-05.00

SPAORA HYDRO SUBUNIT U-05.E0
POMONA HYDRO SUBAREA U-05.E2

STATE WELL NUMBER	GROUND SURFACE ELEVATION IN FEET	DATE	GROUND SURFACE TO WATER SURFACE IN FEET	WATER SURFACE ELEVATION IN FEET	AGENCY SUPPLYING DATA
01S/08W-09G03S (CONT.)	1190.0	1-07-68	3.0(5)	1187.0	1101
		2-07-68	3.0(5)	1187.0	
		3-07-68	.5(5)	1189.5	
		4-30-68	1.5	1188.5	
		5-07-68	.0(5)	1190.0	
		6-01-68	.0(5)	1190.0	
		7-15-68	3.0(5)	1187.0	
		8-15-68	5.0(5)	1185.0	
		9-15-68	6.0(5)	1184.0	
01S/08W-17N01S	952.0	11-15-67	(3)		1101
		4-17-68	(3)		
01S/08W-18J02S	995.4	2-01-68	628.4(1)	367.0	1101
		3-01-68	495.5(5)	499.9	
		4-01-68	629.5(1)	365.9	
		5-01-68	502.5(5)	492.9	
		6-01-68	490.9(5)	504.5	
		7-01-68	622.6(1)	372.8	
		8-01-68	635.3(1)	360.1	
		9-01-68	514.0(5)	481.4	
01S/08W-18K01S	1000.0	11-27-67	(1)		1101
		4-17-68	(1)		
		4-22-68	(1)		
01S/08W-19A01S	922.5	10-03-67	236.7	685.8	1101
		11-16-67	237.1	685.4	
		12-11-67	236.2	686.3	
		1-02-68	236.3	686.2	
		2-05-68	235.4	687.1	
		3-23-68	235.1	687.4	
		4-03-68	235.0	687.5	
		5-14-68	234.8	687.7	
		6-15-68	235.3	687.2	
		7-08-68	234.6	687.9	
		9-11-68	233.1	689.4	
01S/09W-11R01S	980.0	11-06-67	(1)		1101
		4-08-68	42.8	937.2	
01S/09W-12F01S	1029.0	10-03-67	177.1	851.9	1101
		11-14-67	171.4	857.6	
		12-11-67	163.3	865.7	
		1-02-68	175.9	853.1	
		2-06-68	178.1	850.9	
		3-05-68	DRY		
		4-08-68	196.6	832.4	
		5-15-68	166.0	863.0	
		6-10-68	167.7	861.3	
		7-02-68	171.0	858.0	
		9-04-68	174.3	854.7	
01S/09W-12H01S	1055.0	10-20-67	253.5(1)	801.5	1101
		11-22-67	236.5(1)	818.5	
		12-15-67	198.5(5)	856.5	
		1-19-68	196.5(5)	858.5	
		2-12-68	195.5(5)	859.5	
		3-01-68	244.5(1)	810.5	
		4-01-68	238.5(1)	816.5	
01S/09W-12J01S	1048.0	11-27-67	426.1	621.9	1101
		4-09-68	411.8	636.2	
01S/09W-12L01S	1029.0	10-03-67	201.7	827.3	1101
		11-14-67	188.1	840.9	
		12-11-67	176.1	852.9	
		1-02-68	194.5	834.5	
		3-05-68	DRY		
		4-08-68	181.6	847.4	
		5-15-68	184.4	844.6	
		5-15-68	184.7	844.3	
		6-10-68	186.4	842.6	
		7-02-68	190.9	838.1	
		8-21-68	195.2	833.8	
		9-04-68	198.4	830.6	
01S/09W-12N01S	984.0	11-06-67	57.1	926.9	1101
		4-08-68	49.6	934.4	
01S/09W-12Q01S	1023.5	11-27-67	431.8	591.7	1101
		4-09-68	(9)		
01S/09W-13A01S	1018.0	10-03-67	277.4	740.6	1101
		11-14-67	(9)		
		12-11-67	(9)		
		1-02-68	277.8	740.2	
		2-06-68	278.6	739.4	
		3-05-68	277.9	740.1	
		4-09-68	278.4	739.6	
		5-15-68	278.0	740.0	
		6-10-68	278.3	739.7	
		7-02-68	(9)		
		7-14-68	279.3	738.7	
		8-25-68	279.3	738.7	
		9-04-68	279.7	738.3	

SPAORA HYDRO SUBUNIT U-05.E0
LIVE OAK HYDRO SUBAREA U-05.E3

STATE WELL NUMBER	GROUND SURFACE ELEVATION IN FEET	DATE	GROUND SURFACE TO WATER SURFACE IN FEET	WATER SURFACE ELEVATION IN FEET	AGENCY SUPPLYING DATA
01S/08W-04C03S	1329.0	10-03-67	154.8(1)	1174.2	1101
		11-08-67	82.2	1246.8	
		11-08-67	81.4	1247.6	
		12-11-67	68.2	1260.8	
		1-02-68	66.9	1262.1	
		2-05-68	69.5	1259.5	
		3-05-68	140.3(1)	1188.7	
		4-03-68	69.6	1259.4	
		5-14-68	75.7	1253.3	
		6-11-68	84.0	1245.0	
		7-02-68	86.1	1242.9	
		8-12-68	90.2	1238.8	
		9-10-68	171.2(1)	1157.8	
01S/08W-04D01S	1319.4	10-03-67	58.2	1261.2	1101
		11-08-67	55.4	1264.0	
		12-11-67	52.8	1266.6	
		1-02-68	51.9	1267.5	
		2-05-68	52.0	1267.4	
		3-05-68	52.6	1266.8	
		4-03-68	53.2	1266.2	
		5-14-68	56.2	1263.2	
		6-11-68	59.0	1260.4	
		7-02-68	61.6	1257.8	
		8-12-68	26.3	1293.1	
		9-10-68	69.7	1249.7	
01S/08W-04L01S	1303.0	10-01-67	164.5(5)	1138.5	1101
		1-01-68	113.7(5)	1189.3	
		2-01-68	148.4(1)	1154.6	
		3-01-68	96.4(5)	1206.6	
		4-01-68	141.4(1)	1161.6	
		5-01-68	155.3(1)	1147.7	
		7-01-68	157.6(1)	1145.4	
		8-01-68	166.8(1)	1136.2	
		9-15-68	173.8(1)	1129.2	
01S/08W-04M01S	1267.0	10-21-67	129.2	1137.8	1101
		12-21-67	143.2	1123.8	
		2-07-68	180.0(1)	1087.0	
		3-30-68	207.0(1)	1060.0	
		4-21-68	149.0(1)	1118.0	
		4-21-68	149.0(1)	1118.0	
		5-15-68	192.0(1)	1075.0	
		6-01-68	207.0(1)	1060.0	
		7-01-68	227.2(1)	1039.8	
		8-07-68	302.0(1)	965.0	
		9-21-68	141.2	1125.8	
01S/08W-05A01S	1284.2	10-03-67	41.4	1242.8	1101
		11-08-67	35.4	1248.8	
		12-11-67	31.7	1252.5	
		1-02-68	29.1	1255.1	
		2-05-68	27.8	1256.4	
		6-11-68	33.4	1250.8	
		7-02-68	32.9	1251.3	
		8-07-68	38.7	1245.5	
		9-10-68	42.0	1242.2	
01S/08W-05A02S	1284.5	10-03-67	42.8	1241.7	1101
		11-08-67	38.6	1245.9	
		12-11-67	32.3	1252.2	
		1-02-68	30.1	1254.4	
		2-05-68	29.2	1255.3	
		3-05-68	29.1	1255.4	
		4-03-68	27.7	1256.8	
		5-14-68	31.3	1253.2	
		6-11-68	34.9	1249.6	
		7-02-68	35.0	1249.5	
		8-07-68	39.8	1244.7	
		9-10-68	44.4	1240.1	
01S/08W-05B01S	1288.0	11-07-67	44.2(5)	1243.8	1101
		11-07-67	55.2(1)	1232.8	
		4-07-68	34.2(5)	1253.8	
		4-10-68	(1)		
01S/08W-05C01S	1294.1	4-22-68	(3)		1101
01S/08W-05D01S	1290.2	11-08-67	229.4	1060.8	1101
		4-09-68	251.1	1039.1	
01S/08W-05D02S	1289.8	11-08-67	230.2	1059.6	1101
		4-09-68	(1)		
01S/08W-05D04S	1267.6	11-08-67	(1)		1101
		11-15-67	185.6	1082.0	
		4-10-68	184.6(4)	1083.0	
01S/08W-05E01S	1260.0	11-08-67	200.9	1059.1	1101
		4-09-68	195.9	1064.1	
01S/08W-05E02S	1277.4	10-03-67	194.1	1083.3	1101
		11-08-67	195.2	1082.2	
		12-11-67	188.1	1089.3	
		1-02-68	191.8	1085.6	
		2-05-68	189.4	1088.0	

See page 113 for key to terms & abbreviations

TABLE C-1 (Cont.)

GROUND WATER LEVELS AT WELLS

L A SAN GABRIEL RIVER HYDRO UNIT U-05.00

SPADRA HYDRO SUBUNIT U-05.E0
LIVE OAK HYDRO SUBAREA U-05.E3

STATE WELL NUMBER	GROUND SURFACE ELEVATION IN FEET	DATE	GROUND SURFACE TO WATER SURFACE IN FEET	WATER SURFACE ELEVATION IN FEET	AGENCY SUPPLYING DATA
01S/08W-05E02S (CONT.)	1277.4	3-05-68	197.8	1079.6	1101
		4-03-68	191.4	1086.0	
		5-14-68	191.2	1086.2	
		6-11-68	190.2	1087.2	
		7-02-68	190.7	1086.7	
		8-07-68	187.0	1090.4	
		9-10-68	194.6	1082.8	
01S/08W-06A01S	1257.0	11-08-67	206.9	1050.1	1101
		4-09-68	183.4	1073.6	
01S/08W-06A02S	1257.0	11-08-67	(1)		1101
		11-15-67	(1)		
01S/08W-06A03S	1242.1	10-03-67	177.1	1065.0	1101
		11-07-67	173.9	1068.2	
		12-11-67	165.8	1076.3	
		1-02-68	161.5	1080.6	
		2-05-68	161.2	1080.9	
		3-23-68	168.2	1073.9	
		4-03-68	162.8	1079.3	
		5-14-68	165.3	1076.8	
		6-20-68	172.2	1069.9	
		7-02-68	168.9	1073.2	
		8-21-68	177.1	1065.0	
		9-10-68	185.5	1056.6	
01S/08W-06H01S	1230.0	11-08-67	168.7	1061.3	1101
		4-10-68	163.4	1066.6	
01S/08W-06J02S	1224.0	10-03-67	177.4	1046.6	1101
		11-08-67	166.5	1057.5	
		12-11-67	158.5	1065.5	
		1-02-68	153.4	1070.6	
		2-05-68	150.7	1073.3	
		3-05-68	151.7	1072.3	
		4-03-68	151.5	1072.5	
		5-14-68	156.7	1067.3	
		6-11-68	162.3	1061.7	
		7-02-68	160.3	1063.7	
		8-07-68	171.7	1052.3	
		9-10-68	176.3	1047.7	
01S/08W-06L01S	1133.8	11-13-67	270.5(1)	863.3	1101
		11-13-67	(1)		
		11-13-67	236.0	897.8	
		4-10-68	231.5(4)	902.3	
01S/08W-06L02S	1128.0	11-13-67	247.0	881.0	1101
		11-13-67	238.4	889.6	
01N/08W-26D01S	1830.0	11-13-67	22.2	1807.8	1101
		4-10-68	21.2	1808.8	
01N/08W-27H01S	1779.0	10-03-67	55.4	1723.6	1101
		11-13-67	55.5	1723.5	
		12-04-67	53.9	1725.1	
		1-02-68	56.4	1722.6	
		2-05-68	54.2	1724.8	
		4-03-68	53.6	1725.4	
01N/08W-32P03S	1299.6	12-05-67	DRY		1101
		4-22-68	DRY		
01N/08W-32P05S	1296.5	12-05-67	DRY		1101
		4-22-68	DRY		
01N/08W-32P06S	1296.5	12-05-67	DRY		1101
		4-22-68	DRY		
01N/08W-32P07S	1303.3	12-05-67	DRY		1101
		4-22-68	DRY		
01N/08W-32P08S	1393.8	12-05-67	DRY		1101
01N/08W-33A01S	1530.9	11-13-67	40.4	1490.5	1101
		4-10-68	30.8	1500.1	
01N/08W-33L01S	1390.0	11-08-67	31.6	1358.4	1101
		4-10-68	21.0	1369.0	
01N/08W-33N02S	1352.0	11-08-67	110.9	1241.1	1101
		4-10-68	82.7	1269.3	
01N/08W-33P01S	1374.0	11-13-67	(1)		1101
		11-13-67	107.5	1266.5	
		4-10-68	104.5(4)	1269.5	
01N/08W-33Q02S	1402.0	10-15-67	219.0(5)	1183.0	1101
		11-07-67	218.0(5)	1184.0	
		12-01-67	217.0	1185.0	
		5-15-68	(0)		
		7-01-68	(0)		
		9-07-68	197.0(5)	1205.0	
01N/08W-33Q03S	1402.4	10-15-67	145.2(5)	1257.2	1101
		11-15-67	145.2(5)	1257.2	
		12-15-67	137.2(5)	1265.2	
01N/08W-33Q03S (CONT.)	1402.4	1-15-68	137.2(5)	1265.2	1101
		2-07-68	140.2(5)	1262.2	
		3-07-68	140.2(5)	1262.2	
		4-15-68	144.2(5)	1258.2	
		5-07-68	146.2(5)	1256.2	
		6-01-68	147.2(5)	1255.2	
		7-15-68	142.2	1260.2	
		8-07-68	160.2	1242.2	
		9-15-68	184.2(5)	1218.2	

See page 113 for key to terms & abbreviations

TABLE C-1 (Cont.)

GROUND WATER LEVELS AT WELLS

L A SAN GABRIEL RIVER HYDRO UNIT U-05.00

ANAHEIM HYDRO SUBUNIT U-05.F0

ANAHEIM HYDRO SUBAREA U-05.F1

STATE WELL NUMBER	GROUND SURFACE ELEVATION IN FEET	DATE	GROUND SURFACE TO WATER SURFACE IN FEET	WATER SURFACE ELEVATION IN FEET	AGENCY SUPPLYING DATA
03S/09W-31J01S	225.0	2-19-68	101.7	123.3	5102
		3-18-68	100.0	125.0	
		4-22-68	76.1	148.9	
		5-20-68	76.9	148.1	
		6-10-68	81.6	143.4	
		7-09-68	85.6	139.4	
		8-06-68	94.6	130.4	
		9-16-68	113.2	111.8	
03S/09W-31J03S	220.0	7-17-68	98.6	121.4	5102
		8-26-68	107.5	112.5	
		9-30-68	115.4	104.6	
03S/09W-31M01S	211.5	10-09-67	115.9	95.6	5102
		7-23-68	105.4	106.1	
		8-06-68	107.4	104.1	
03S/09W-32K06S	235.0	10-31-67	109.2	125.8	4210
		12-00-67	110.1	124.9	
		1-00-68	96.5	138.5	
		2-00-68	93.0	142.0	
		3-00-68	89.8	145.2	
		4-00-68	78.4	156.6	
		5-00-68	80.1	154.9	
		6-00-68	80.2	154.8	
		7-00-68	86.8	148.2	
		8-00-68	101.5	133.5	
		9-00-68	114.9	120.1	
03S/09W-32P02S	231.1	10-02-67	116.2	114.9	5102
		11-06-67	111.0	120.1	
		12-04-67	110.7	120.4	
		1-02-68	102.9	128.2	
		2-05-68	102.4	128.7	
		3-04-68	101.6	129.5	
		4-05-68	101.3	129.8	
		5-01-68	88.5	142.6	
		6-03-68	87.3	143.8	
		7-01-68	83.0	148.1	
		8-05-68	84.1	147.0	
		9-03-68	86.1	145.0	
03S/09W-32P03S	232.0	10-02-67	119.1	112.9	5102
		11-06-67	114.7	117.3	
		12-04-67	108.6	123.4	
		1-02-68	102.0	130.0	
		2-05-68	101.8	130.2	
		3-04-68	101.1	130.9	
		4-05-68	99.7	132.3	
		5-01-68	85.5	146.5	
		6-03-68	84.0	148.0	
		7-01-68	81.4	150.6	
		7-08-68	88.2	143.8	
		8-05-68	88.9	143.1	
		9-03-68	90.7	141.3	
03S/09W-32P04S	230.2	10-31-67	104.5	125.7	4210
		12-00-67	116.5	113.7	
		1-00-68	95.6	134.6	
		2-00-68	95.6	134.6	
		3-00-68	95.5	134.7	
		4-00-68	78.4	151.8	
		5-00-68	78.3	151.9	
		6-00-68	79.8	150.4	
		7-00-68	87.2	143.0	
		8-00-68	103.5	126.7	
		9-00-68	117.2	113.0	
03S/09W-33H01S	254.7	10-02-67	59.2	195.5	5102
		12-04-67	50.0	204.7	
		2-05-68	45.4	209.3	
		3-04-68	44.9	209.8	
		6-03-68	47.2	207.5	
03S/09W-33K01S	250.0	10-00-67	79.7(1)	170.3	4742
		11-00-67	52.1	197.9	
		12-00-67	47.8	202.2	
		1-00-68	48.8	201.2	
		2-00-68	49.2	200.8	
		3-00-68	50.7	199.3	
		4-00-68	50.1	199.9	
		5-00-68	51.3	198.7	
		6-00-68	56.3	193.7	
		7-00-68	69.8(1)	180.2	
		8-00-68	77.5(1)	172.5	
		9-00-68	67.5	182.5	
03S/09W-33K03S	250.0	10-00-67	66.1	183.9	4742
		11-00-67	51.9	198.1	
		12-00-67	47.9	202.1	
		1-00-68	49.3	200.7	
		2-00-68	49.6	200.4	
		3-00-68	50.4	199.6	
		4-00-68	51.8	198.2	
		5-00-68	53.2	196.8	
		6-00-68	55.2	194.8	
		7-00-68	55.9	194.1	

ANAHEIM HYDRO SUBUNIT U-05.F0

ANAHEIM HYDRO SUBAREA U-05.F1

STATE WELL NUMBER	GROUND SURFACE ELEVATION IN FEET	DATE	GROUND SURFACE TO WATER SURFACE IN FEET	WATER SURFACE ELEVATION IN FEET	AGENCY SUPPLYING DATA
03S/09W-33K03S (CONT.)	250.0	8-00-68	64.8	185.2	4742
		9-00-68	68.5	181.5	
03S/09W-33K05S	252.0	10-00-67	70.5	181.5	4742
		11-00-67	64.3	187.7	
		12-00-67	56.8	195.2	
		1-00-68	57.2	194.8	
		2-00-68	57.5	194.5	
		3-00-68	57.6	194.4	
		4-00-68	57.3	194.7	
		5-00-68	57.3	194.7	
		6-00-68	57.7	194.3	
		7-00-68	61.7	190.3	
		8-00-68	68.7	183.3	
		9-00-68	72.7	179.3	
03S/09W-33K06S	252.0	10-00-67	75.1	176.9	4742
		11-00-67	66.3	185.7	
		12-00-67	58.0	194.0	
		1-00-68	59.3	192.7	
		2-00-68	59.2	192.8	
		3-00-68	59.9	192.1	
		4-00-68	58.6	193.4	
		5-00-68	58.8	193.2	
		6-00-68	59.2	192.8	
		7-00-68	62.3	189.7	
		8-00-68	68.9	183.1	
		9-00-68	75.3	176.7	
03S/09W-33K07S	252.0	10-00-67	67.7	184.3	4742
		11-00-67	56.2	195.8	
		12-00-67	51.9	200.1	
		1-00-68	52.7	199.3	
		2-00-68	53.2	198.8	
		3-00-68	56.7	195.3	
		4-00-68	54.0	198.0	
		5-00-68	55.0	197.0	
		6-00-68	56.0	196.0	
		7-00-68	56.0	196.0	
		8-00-68	65.0	187.0	
		9-00-68	69.0	183.0	
03S/09W-33L01S	248.0	10-02-67	59.7	188.3	5102
		11-06-67	60.2	187.8	
		12-04-67	54.4	193.6	
		1-02-68	50.6	197.4	
		2-05-68	48.7	199.3	
		3-04-68	55.1	192.9	
		4-05-68	54.9	193.1	
		7-01-68	54.0	194.0	
		8-05-68	54.8	193.2	
		9-03-68	60.3	187.7	
03S/09W-33N03S	244.5	12-04-67	67.9	176.6	5102
		1-02-68	62.5	182.0	
		4-05-68	50.8	193.7	
		8-05-68	78.3	166.2	
03S/09W-33Q02S	251.8	12-11-67	43.2	208.6	5102
		1-08-68	43.9	207.9	
		2-05-68	45.7	206.1	
		3-04-68	46.4	205.4	
		4-15-68	45.2	206.6	
		5-20-68	44.8	207.0	
		6-10-68	45.8	206.0	
		7-23-68	51.3	200.5	
		8-13-68	57.7	194.1	
		9-30-68	62.4	189.4	
03S/09W-33Q03S	251.4	12-04-67	41.7	209.7	5102
		1-02-68	38.5	212.9	
		3-04-68	51.3	200.1	
		4-05-68	49.1	202.3	
		7-01-68	48.0	203.4	
03S/09W-34E01S	259.0	10-02-67	37.5	221.5	5102
		11-06-67	34.1	224.9	
		12-04-67	30.9	228.1	
		3-04-68	30.0	229.0	
		4-05-68	29.2	229.8	
		5-01-68	28.5	230.5	
		6-03-68	26.7	232.3	
		7-01-68	29.2	229.8	
		8-05-68	30.7	228.3	
		9-03-68	31.5	227.5	
03S/09W-34G01S	266.0	10-03-67	26.6	239.4	5102
		11-06-67	24.5	241.5	
		12-04-67	24.3	241.7	
		1-03-68	24.2	241.8	
		2-01-68	24.0	242.0	
		4-04-68	23.5	242.5	
		5-02-68	23.1	242.9	
		6-05-68	23.9	242.1	
		7-09-68	24.7	241.3	
		8-29-68	25.3	240.7	
		9-30-68	34.0	232.0	

See page 113 for key to terms & abbreviations

TABLE C-1 (Cont.)

GROUND WATER LEVELS AT WELLS

L A SAN GABRIEL RIVER HYDRO UNIT U-05.00

ANAHEIM HYDRO SUBUNIT U-05.F0
ANAHEIM HYDRO SUBAREA U-05.F1

STATE WELL NUMBER	GROUND SURFACE ELEVATION IN FEET	DATE	GROUND SURFACE TO WATER SURFACE IN FEET	WATER SURFACE ELEVATION IN FEET	AGENCY SUPPLYING DATA
03S/09W-34K01S	266.0	2-01-68	21.9	244.1	5102
		4-04-68	22.3	243.7	
		9-30-68	29.6	236.4	
03S/09W-34L01S	262.0	12-04-67	30.4	231.6	5102
		1-02-68	28.7	233.3	
		7-01-68	23.2	238.8	
03S/09W-34L02S	260.1	4-01-68	20.1	240.0	5102
		4-29-68	22.1	238.0	
		6-03-68	24.9	235.2	
		7-16-68	27.5	232.6	
		8-26-68	38.4	221.7	
		9-23-68	44.8	215.3	
03S/09W-35N02S	276.0	11-06-67	23.9	252.1	5102
		12-04-67	22.6	253.4	
		1-03-68	21.5	254.5	
		2-01-68	22.4	253.6	
		4-04-68	21.6	254.4	
03S/10W-27N01S	176.0	10-02-67	116.0	60.0	5102
		1-04-68	108.1	67.9	
		2-06-68	113.9	62.1	
		4-08-68	113.0	63.0	
		6-04-68	111.9	64.1	
		7-03-68	113.6	62.4	
		8-06-68	116.3	59.7	
		9-04-68	121.5	54.5	
03S/10W-30B01S	290.0	10-02-67	220.7	69.3	5102
		12-14-67	222.0	68.0	
		1-08-68	214.3	75.7	
		2-08-68	210.0	80.0	
		3-07-68	208.9	81.1	
		4-17-68	207.4	82.6	
		5-06-68	208.0	82.0	
03S/10W-32P01S	121.0	10-02-67	74.9	46.1	5102
		11-13-67	75.6	45.4	
		12-26-67	71.9	49.1	
		1-15-68	71.6	49.4	
		2-13-68	72.5	48.5	
		3-25-68	72.9	48.1	
		4-15-68	74.2	46.8	
		5-13-68	73.9	47.1	
		6-10-68	74.7	46.3	
		7-01-68	80.2	40.8	
		8-05-68	81.9	39.1	
		9-30-68	79.1	41.9	
03S/10W-34N01S	154.2	10-02-67	86.5	67.7	5102
		11-09-67	89.1	65.1	
		12-05-67	90.7	63.5	
		2-06-68	94.2	60.0	
		3-05-68	89.5	64.7	
		4-08-68	89.2	65.0	
		5-01-68	88.6	65.6	
		6-04-68	91.3	62.9	
		7-03-68	90.8	63.4	
		8-06-68	93.0	61.2	
		9-04-68	94.4	59.8	
03S/10W-35K01S	184.0	10-02-67	110.6	73.4	5102
03S/10W-36H01S	228.0	10-01-67	(1)		5102
		3-04-68	(1)		
		9-03-68	(1)		
03S/11W-26B02S	100.0	1-11-68	61.7	38.3	1101
		4-15-68	61.8	38.2	
03S/11W-26B03S	115.0	10-24-67	62.1	52.9	5102
		11-14-67	84.9	30.1	
		12-14-67	80.3	34.7	
		1-08-68	80.0	35.0	
		2-08-68	61.7	53.3	
		3-07-68	60.8	54.2	
		4-17-68	60.0	55.0	
		5-06-68	60.1	54.9	
		6-17-68	65.1	49.9	
		7-19-68	65.2	49.8	
		9-12-68	67.1	47.9	
03S/11W-36H01S	90.0	12-14-67	56.3	33.7	5102
		1-08-68	55.6	34.4	
		2-08-68	56.5	33.5	
		3-07-68	58.3	31.7	
		9-12-68	63.6	26.4	
04S/09W-04D01S	245.4	10-02-67	111.2	134.2	5102
		12-04-67	80.4	165.0	
		1-02-68	74.9	170.5	
		2-05-68	73.7	171.7	
		3-04-68	80.4	165.0	
		4-05-68	78.2	167.2	
		5-01-68	72.3	173.1	

ANAHEIM HYDRO SUBUNIT U-05.F0
ANAHEIM HYDRO SUBAREA U-05.F1

STATE WELL NUMBER	GROUND SURFACE ELEVATION IN FEET	DATE	GROUND SURFACE TO WATER SURFACE IN FEET	WATER SURFACE ELEVATION IN FEET	AGENCY SUPPLYING DATA
04S/09W-05B01S	237.7	10-02-67	117.7	120.0	5102
		11-06-67	108.6	129.1	
		12-04-67	99.6	138.1	
		1-02-68	95.7	142.0	
		2-05-68	94.8	142.9	
		4-05-68	87.2	150.5	
		5-01-68	75.9	161.8	
		6-03-68	75.5	162.2	
		7-01-68	82.5	155.2	
04S/09W-05G01S	237.8	10-02-67	114.5	123.3	5102
		11-06-67	104.3	133.5	
		12-04-67	95.0	142.8	
		2-05-68	90.0	147.8	
		4-05-68	86.8	151.0	
		5-01-68	79.9	157.9	
		6-03-68	79.3	158.5	
		7-01-68	83.7	154.1	
04S/09W-05M02S	226.0	10-02-67	121.0	105.0	5102
		11-06-67	117.9	108.1	
		12-04-67	116.0	110.0	
		1-02-68	107.9	118.1	
		2-05-68	107.1	118.9	
		3-04-68	105.1	120.9	
		4-05-68	104.4	121.6	
		5-01-68	89.0	137.0	
		6-03-68	87.7	138.3	
		7-01-68	92.3	133.7	
		8-05-68	94.5	131.5	
04S/09W-06F01S	211.8	10-02-67	118.6	93.2	5102
		11-06-67	119.4	92.4	
		12-04-67	120.8	91.0	
		1-02-68	115.1	96.7	
		2-05-68	113.6	98.2	
		3-04-68	108.4	103.4	
		4-05-68	106.6	105.2	
		5-01-68	109.4	102.4	
		6-03-68	109.6	102.2	
		7-01-68	97.6	114.2	
		8-05-68	99.3	112.5	
		9-03-68	99.8	112.0	
04S/09W-06G02S	215.4	10-02-67	117.3	98.1	5102
		12-04-67	101.7	113.7	
		1-02-68	94.2	121.2	
		2-05-68	93.1	122.3	
		3-04-68	104.5	110.9	
		4-05-68	104.2	111.2	
		5-01-68	90.4	125.0	
		7-01-68	93.4	122.0	
04S/10W-01C02S	196.8	10-09-67	118.5	78.3	5102
		11-06-67	119.9	76.9	
		12-04-67	118.3	78.5	
		1-08-68	115.2	81.6	
		2-19-68	114.9	81.9	
		3-11-68	113.4	83.4	
		4-08-68	109.9	86.9	
		5-27-68	105.0	91.8	
		7-01-68	106.4	90.4	
		8-06-68	110.6	86.2	
		9-30-68	117.5	79.3	
04S/10W-01F01S	195.2	10-31-67	117.5	77.7	4210
		12-00-67	99.8	95.4	
		1-00-68	113.8	81.4	
		2-00-68	114.9	80.3	
		3-00-68	110.7	84.5	
		4-00-68	104.2	91.0	
		5-00-68	106.0	89.2	
		6-00-68	106.8	88.4	
		7-00-68	110.8	84.4	
		8-00-68	117.3	77.9	
		9-00-68	117.5	77.7	
04S/10W-01P01S	196.3	10-01-67	117.6	78.7	5102
		11-06-67	115.1	81.2	
		12-04-67	118.8	77.5	
		1-02-68	116.2	80.1	
		2-05-68	115.9	80.4	
		3-04-68	118.9	77.4	
		4-05-68	108.1	88.2	
		5-01-68	102.3	94.0	
		6-03-68	100.2	96.1	
		7-01-68	105.7	90.6	
		8-05-68	106.9	89.4	
		9-03-68	110.4	85.9	
04S/10W-02C01S	182.0	10-02-67	109.2	72.8	5102
		11-09-67	110.9	71.1	
		12-05-67	113.2	68.8	
		1-04-68	111.4	70.6	
		2-06-68	112.7	69.3	
		4-08-68	112.1	69.9	
		7-03-68	(6)		

See page 113 for key to terms & abbreviations

TABLE C-1 (Cont.)

GROUND WATER LEVELS AT WELLS

L A SAN GABRIEL RIVER HYDRO UNIT U-05.00

ANAHEIM HYDRO SUBUNIT U-05.F0

ANAHEIM HYDRO SUBAREA U-05.F1

STATE WELL NUMBER	GROUND SURFACE ELEVATION IN FEET	DATE	GROUND SURFACE TO WATER SURFACE IN FEET	WATER SURFACE ELEVATION IN FEET	AGENCY SUPPLYING DATA
04S/10W-02R01S	186.5	10-01-67	111.9	74.6	5102
		11-06-67	110.0	76.5	
04S/10W-03P01S	160.4	10-31-67	106.0	54.4	4210
		12-00-67	102.8	57.6	
		1-00-68	100.5	59.9	
		2-00-68	100.9	59.5	
		3-00-68	104.7	55.7	
		4-00-68	97.5	62.9	
		5-01-68	102.8	57.6	
		6-00-68	100.8	59.6	
		7-00-68	102.8	57.6	
		8-00-68	106.8	53.6	
		9-00-68	109.8	50.6	
04S/10W-03P02S	160.1	10-31-67	105.4	54.7	4210
		12-00-67	105.7	54.4	
		1-00-68	99.8	60.3	
		2-00-68	100.4	59.7	
		3-00-68	106.5	53.6	
		4-00-68	97.1	63.0	
		5-01-68	101.4	58.7	
		6-00-68	100.3	59.8	
		7-00-68	102.1	58.0	
		8-00-68	108.5	51.6	
		9-00-68	108.7	51.4	
04S/10W-04Q01S	147.0	10-02-67	97.6	49.4	5102
		11-09-67	102.3	44.7	
		12-05-67	103.1	43.9	
		1-04-68	104.0	43.0	
		2-06-68	98.8	48.2	
		3-05-68	102.3	44.7	
		4-08-68	100.6	46.4	
		5-01-68	99.6	47.4	
		6-04-68	97.2	49.8	
		7-03-68	102.5	44.5	
		8-06-68	105.1	41.9	
		9-04-68	105.9	41.1	
04S/10W-04Q02S	150.0	10-31-67	110.1	39.9	4210
		12-00-67	103.1	46.9	
		1-00-68	103.1	46.9	
		2-00-68	104.6	45.4	
		3-00-68	106.2	43.8	
		4-00-68	100.9	49.1	
		5-01-68	97.2	52.8	
		6-00-68	98.2	51.8	
		7-00-68	106.6	43.4	
		8-00-68	99.6	50.4	
		9-00-68	101.4	48.6	
04S/10W-04R02S	150.2	10-02-67	99.0	51.2	5102
		11-09-67	104.1	46.1	
		12-05-67	97.5	52.7	
		1-04-68	93.6	56.6	
		2-06-68	92.2	58.0	
		3-05-68	96.5	53.7	
		7-03-68	107.5	42.7	
04S/10W-07E01S	101.0	12-00-67	87.0	14.0	4210
		1-00-68	77.1	23.9	
		2-00-68	74.6	26.4	
		3-00-68	80.8	20.2	
		4-00-68	83.7	17.3	
		5-01-68	84.8	16.2	
		6-00-68	86.2	14.8	
		7-00-68	86.7	14.3	
		8-00-68	91.1	9.9	
		9-00-68	90.7	10.3	
04S/10W-07J01S	111.0	10-02-67	80.4	30.6	5102
		12-05-67	76.3	34.7	
		1-04-68	72.1	38.9	
		4-08-68	78.6	32.4	
		7-03-68	86.1	24.9	
		9-04-68	91.7	19.3	
04S/10W-07J03S	94.8	10-02-67	58.3	36.5	5102
		11-09-67	57.7	37.1	
		12-05-67	55.2	39.6	
		1-04-68	52.5	42.3	
		2-06-68	49.9	44.9	
		3-05-68	54.6	40.2	
		4-08-68	52.0	42.8	
		5-01-68	51.2	43.6	
		6-04-68	51.9	42.9	
		7-03-68	60.6	34.2	
		8-06-68	63.8	31.0	
04S/10W-07K01S	108.0	10-02-67	62.5	45.5	5102
		11-09-67	60.6	47.4	
		12-05-67	13.8	94.2	
		1-04-68	13.0	95.0	
		2-06-68	14.5	93.5	
		3-05-68	59.1	48.9	
		4-08-68	13.9	94.1	

ANAHEIM HYDRO SUBUNIT U-05.F0

ANAHEIM HYDRO SUBAREA U-05.F1

STATE WELL NUMBER	GROUND SURFACE ELEVATION IN FEET	DATE	GROUND SURFACE TO WATER SURFACE IN FEET	WATER SURFACE ELEVATION IN FEET	AGENCY SUPPLYING DATA
04S/10W-07K01S (CONT.)	108.0	5-01-68	16.5	91.5	5102
		6-04-68	16.6	91.4	
		7-03-68	62.8	45.2	
		8-06-68	64.7	43.3	
		9-04-68	65.8	42.2	
04S/10W-07K02S	102.4	10-02-67	55.1	47.3	5102
		1-04-68	52.3	50.1	
		2-06-68	54.1	48.3	
		3-05-68	53.8	48.6	
		4-08-68	52.4	50.0	
		5-01-68	54.0	48.4	
		6-04-68	54.2	48.2	
		7-03-68	56.1	46.3	
		8-06-68	57.5	44.9	
		9-03-68	58.1	44.3	
04S/10W-07K03S	104.0	10-02-67	54.9	49.1	5102
		11-09-67	54.0	50.0	
		12-05-67	9.5	94.5	
		1-04-68	9.8	94.2	
		2-06-68	11.6	92.4	
		3-05-68	14.9	89.1	
		4-08-68	10.0	94.0	
		5-01-68	11.7	92.3	
		6-04-68	12.2	91.8	
		7-03-68	55.4	48.6	
		8-06-68	55.3	48.7	
		9-04-68	56.0	48.0	
04S/10W-07K04S	98.2	10-02-67	52.1	46.1	5102
		11-09-67	53.7	44.5	
		12-05-67	20.7	77.5	
		1-04-68	20.5	77.7	
		3-05-68	46.5	51.7	
		4-08-68	23.6	74.6	
		5-01-68	45.6	52.6	
		6-04-68	46.0	52.2	
		7-03-68	47.2	51.0	
		8-06-68	48.4	49.8	
		9-04-68	49.8	48.4	
04S/10W-08C02S	125.8	10-31-67	108.3	17.5	4210
		12-00-67	95.5	30.3	
		1-00-68	92.7	33.1	
		2-00-68	94.5	31.3	
		3-00-68	97.5	28.3	
		4-00-68	94.5	31.3	
		5-01-68	106.4	19.4	
		6-00-68	105.4	20.4	
		7-00-68	107.7	18.1	
		8-00-68	112.3	13.5	
		9-00-68	107.9	17.9	
04S/10W-08K01S	126.1	10-02-67	88.9	37.2	5102
		11-09-67	91.1	35.0	
		12-05-67	85.0	41.1	
		1-04-68	86.3	39.8	
		2-06-68	85.3	40.8	
		3-05-68	93.6	32.5	
		4-08-68	93.2	32.9	
		5-01-68	90.5	35.6	
		6-04-68	89.5	36.6	
		7-03-68	93.9	32.2	
		8-06-68	95.2	30.9	
		9-04-68	95.8	30.3	
04S/10W-08N05S	115.5	10-31-67	87.5	28.0	4210
		12-00-67	80.8	34.7	
		3-00-68	84.6	30.9	
		4-00-68	83.9	31.6	
		6-00-68	84.6	30.9	
		7-00-68	90.8	24.7	
		8-00-68	95.7	19.8	
		9-00-68	94.6	20.9	
04S/10W-09B02S	145.3	10-31-67	110.4	34.9	4210
		12-00-67	102.5	42.8	
		1-00-68	93.2	52.1	
		2-00-68	103.2	42.1	
		3-00-68	107.2	38.1	
		4-00-68	104.8	40.5	
		5-01-68	110.8	34.5	
		6-00-68	110.1	35.2	
		7-00-68	108.2	37.1	
		8-00-68	114.1	31.2	
		9-00-68	115.8	29.5	
04S/10W-09B03S	144.2	10-31-67	102.0	42.2	4210
		12-00-67	97.8	46.4	
		1-00-68	97.5	46.7	
		2-00-68	104.5	39.7	
		3-00-68	98.8	45.4	
		4-00-68	95.7	48.5	
		5-01-68	101.8	42.4	
		6-00-68	103.0	41.2	
		7-00-68	98.7	45.5	
		8-00-68	105.2	39.0	

See page 113 for key to terms & abbreviations

TABLE C-1 (Cont.)

GROUND WATER LEVELS AT WELLS

L A SAN GABRIEL RIVER HYDRO UNIT U-05.00

ANAHEIM HYDRO SUBUNIT U-05.F0
ANAHEIM HYDRO SUBAREA U-05.F1

STATE WELL NUMBER	GROUND SURFACE ELEVATION IN FEET	DATE	GROUND SURFACE TO WATER SURFACE IN FEET	WATER SURFACE ELEVATION IN FEET	AGENCY SUPPLYING DATA
04S/10W-09B03S (CONT.)	144.2	9-00-68	105.6	38.6	4210
04S/10W-18A01S	107.0	10-02-67	76.8	30.2	5102
		1-04-68	67.5	39.5	
		2-06-68	69.1	37.9	
		3-05-68	68.1	38.9	
		4-08-68	68.3	38.7	
		6-04-68	70.6	36.4	
		7-03-68	73.3	33.7	
		8-06-68	75.1	31.9	
		9-04-68	77.2	29.8	
04S/10W-18B02S	103.9	10-02-67	75.3	28.6	5102
		11-09-67	77.4	26.5	
		12-05-67	70.6	33.3	
		1-04-68	68.9	35.0	
		2-06-68	71.0	32.9	
		3-05-68	71.8	32.1	
		4-08-68	73.8	30.1	
		7-03-68	85.1	18.8	
		8-06-68	84.3	19.6	
04S/10W-18C02S	98.0	10-02-67	80.0	18.0	5102
		11-09-67	80.8	17.2	
		1-04-68	70.9	27.1	
		2-06-68	71.0	27.0	
		3-05-68	71.6	26.4	
		4-08-68	70.2	27.8	
04S/11W-04G03S	51.0	10-24-67	61.4	-10.4	5102
		12-14-67	55.6	-4.6	
		1-08-68	51.4	-.4	
		2-08-68	51.2	-.2	
		3-07-68	52.8	-1.8	
		6-17-68	60.4	-9.4	
		7-19-68	62.3	-11.3	
04S/11W-05J01S	45.0	10-05-67	65.5	-20.5	1733
		10-26-67	65.8	-20.8	
		11-16-67	64.6	-19.6	
		12-07-67	57.5	-12.5	
		12-28-67	56.6	-11.6	
		1-18-68	52.8	-7.8	
		2-08-68	53.4	-8.4	
		2-29-68	53.3	-8.3	
		3-21-68	51.5	-6.5	1101
		4-11-68	51.1	-6.1	1733
		5-02-68	61.5	-16.5	
		6-13-68	63.7	-18.7	
		7-04-68	65.8	-20.8	
		7-25-68	67.8	-22.8	
		8-15-68	64.5	-19.5	
		9-05-68	65.1	-20.1	
		9-26-68	(6)		
04S/11W-05Q01S	41.0	10-05-67	63.9	-22.9	1733
		10-26-67	62.6	-21.6	
		11-16-67	61.1	-20.1	
		12-07-67	50.6	-9.6	
		12-28-67	47.9	-6.9	
		1-18-68	45.7	-4.7	
		2-08-68	46.1	-5.1	
		2-29-68	46.6	-5.6	
		3-21-68	48.0	-7.0	1101
		4-11-68	48.9	-7.9	1733
		5-02-68	56.2	-15.2	
		6-13-68	60.8	-19.8	
		7-04-68	62.9	-21.9	
		7-25-68	63.9	-22.9	
		8-15-68	62.1	-21.1	
		9-05-68	63.6	-22.6	
		9-26-68	63.2	-22.2	
04S/11W-08P01S	38.2	10-05-67	49.9	-11.7	1733
		10-24-67	47.4	-9.2	5102
		10-26-67	48.5	-10.3	1733
		11-14-67	46.7	-8.5	5102
		11-16-67	47.1	-8.9	1733
		12-07-67	36.4	1.8	
		12-14-67	33.6	4.6	5102
		12-28-67	31.5	6.7	1733
		1-08-68	30.2	8.0	5102
		1-18-68	31.4	6.8	1733
		2-08-68	32.3	5.9	
		2-08-68	31.4	6.8	5102
		2-29-68	32.7	5.5	1733
		3-07-68	33.7	4.5	5102
		3-21-68	34.1	4.1	1101
		4-11-68	34.5	3.7	1733
		4-17-68	40.1	-1.9	5102
		5-02-68	45.7	-7.5	1733
		5-07-68	44.5	-6.3	5102
		6-13-68	51.7(2)	-13.5	1733
		6-17-68	52.6	-14.4	5102
		7-19-68	54.2	-16.0	
		9-05-68	59.2	-21.0	1733
		9-12-68	56.8	-18.6	5102

ANAHEIM HYDRO SUBUNIT U-05.F0
ANAHEIM HYDRO SUBAREA U-05.F1

STATE WELL NUMBER	GROUND SURFACE ELEVATION IN FEET	DATE	GROUND SURFACE TO WATER SURFACE IN FEET	WATER SURFACE ELEVATION IN FEET	AGENCY SUPPLYING DATA
04S/11W-08P01S (CONT.)	38.2	9-26-68	59.2	-21.0	1733
04S/11W-09E02S	44.0	10-24-67	56.2	-12.2	5102
		11-14-67	51.7	-7.7	
		12-14-67	40.3	3.7	
		1-08-68	39.4	4.6	
		2-08-68	38.9	5.1	
		3-07-68	41.7	2.3	
		4-17-68	47.9	-3.9	
		5-06-68	52.1	-8.1	
		6-17-68	56.3	-12.3	
		7-19-68	57.4	-13.4	
		9-12-68	61.3	-17.3	
04S/11W-10H03S	67.0	10-24-67	61.4	5.6	5102
		11-14-67	56.8	10.2	
		12-14-67	49.9	17.1	
		1-08-68	45.4	21.6	
		2-08-68	48.4	18.6	
		3-07-68	51.7	15.3	
		4-17-68	54.5	12.5	
		5-07-68	56.6	10.4	
		6-17-68	66.4	.6	
		7-19-68	68.9	-1.9	
		9-12-68	72.1	-5.1	
04S/11W-10M01S	53.5	10-24-67	54.9	-1.4	5102
		11-14-67	54.5	-1.0	
		12-14-67	47.2	6.3	
		1-08-68	46.7	6.8	
		2-08-68	42.9	10.6	
		3-07-68	44.6	8.9	
		4-17-68	(6)		
04S/11W-12F01S	90.0	10-03-67	74.2	15.8	5102
		12-07-67	70.2	19.8	
		1-02-68	65.0	25.0	
		2-05-68	66.0	24.0	
		3-04-68	63.3	26.7	
		5-02-68	77.0	13.0	
		6-10-68	76.4	13.6	
		7-08-68	87.1	2.9	
		8-08-68	97.3	-7.3	
04S/11W-12R07S	91.0	10-03-67	62.7	28.3	5102
		11-07-67	63.8	27.2	
		12-07-67	66.5	24.5	
		1-02-68	56.1	34.9	
		2-05-68	57.8	33.2	
		3-04-68	57.1	33.9	
		4-03-68	69.1	21.9	
		5-02-68	69.5	21.5	
		6-10-68	73.8	17.2	
		7-08-68	66.2	24.8	
		8-08-68	67.5	23.5	
		8-27-68	68.3	22.7	
04S/11W-13C01S	85.7	10-03-67	39.8	45.9	5102
		11-07-67	39.7	46.0	
		12-07-67	39.1	46.6	
		1-02-68	38.3	47.4	
		2-05-68	38.1	47.6	
		3-04-68	39.6	46.1	
		4-03-68	41.8	43.9	
		5-02-68	38.4	47.3	
		6-10-68	41.7	44.0	
		7-08-68	38.9	46.8	
		8-08-68	41.3	44.4	
		8-27-68	42.6	43.1	
04S/11W-13D03S	81.0	1-00-68	64.7	16.3	4210
		2-00-68	65.1	15.9	
		3-00-68	68.3	12.7	
		4-00-68	68.5	12.5	
		5-00-68	79.7	1.3	
		6-00-68	80.4	.6	
		7-00-68	78.1	2.9	
		8-00-68	91.1	-10.1	
		9-00-68	89.2	-8.2	
04S/11W-13P01S	79.5	1-00-68	69.1	10.4	4210
		2-00-68	71.7	7.8	
		3-00-68	74.3	5.2	
		4-00-68	75.6	3.9	
		5-00-68	86.6	-7.1	
		6-00-68	87.1	-7.6	
		7-00-68	76.2	3.3	
		8-00-68	74.2	5.3	
		9-00-68	75.1	4.4	
04S/11W-14A01S	76.5	10-03-67	55.3	21.2	5102
		11-07-67	55.9	20.6	
		12-07-67	50.2	26.3	
		1-02-68	46.9	29.6	
		2-05-68	48.4	28.1	
		3-04-68	48.5	28.0	
		4-03-68	49.6	26.9	

See page 113 for key to terms & abbreviations

TABLE C-1 (Cont.)

GROUND WATER LEVELS AT WELLS

L A SAN GABRIEL RIVER HYDRO UNIT U-05.00

ANAHEIM HYDRO SUBUNIT U-05.F0
ANAHEIM HYDRO SUBAREA U-05.F1

STATE WELL NUMBER	GROUND SURFACE ELEVATION IN FEET	DATE	GROUND SURFACE TO WATER SURFACE IN FEET	WATER SURFACE ELEVATION IN FEET	AGENCY SUPPLYING DATA
04S/11W-14A01S (CONT.)	76.5	5-02-68	50.3	26.2	5102
		7-08-68	63.7	12.8	
		8-08-68	66.4	10.1	
		8-27-68	68.8	7.7	
04S/11W-14P01S	68.0	10-03-67	43.6	24.4	5102
		11-07-67	47.2	20.8	
		12-07-67	43.4	24.6	
		1-02-68	43.0	25.0	
		2-05-68	42.0	26.0	
		3-04-68	47.4	20.6	
		4-03-68	45.0	23.0	
		5-02-68	52.8	15.2	
		6-11-68	52.0	16.0	
		7-08-68	55.7	12.3	
		8-08-68	53.2	14.8	
04S/11W-14Q04S	65.0	1-00-68	57.6	7.4	4210
		2-00-68	60.0	5.0	
		3-00-68	68.2	-3.2	
		4-00-68	70.3	-5.3	
		5-00-68	73.8	-8.8	
		6-00-68	74.0	-9.0	
		7-00-68	72.7	-7.7	
		8-00-68	70.4	-5.4	
		9-00-68	76.2	-11.2	
04S/11W-15H01S	64.0	1-00-68	52.5	11.5	4210
		2-00-68	54.4	9.6	
		3-00-68	59.0	5.0	
		4-00-68	62.3	1.7	
		5-00-68	69.2	-5.2	
		6-00-68	70.4	-6.4	
		7-00-68	73.4	-9.4	
		8-00-68	75.4	-11.4	
		9-00-68	71.7	-7.7	
04S/11W-15L06S	58.0	10-25-67	25.0	33.0	5102
		11-16-67	23.9	34.1	
		12-15-67	22.1	35.9	
		1-09-68	21.9	36.1	
		2-09-68	22.3	35.7	
		3-13-68	24.1	33.9	
		4-22-68	23.5	34.5	
		5-08-68	23.9	34.1	
		6-18-68	25.6	32.4	
		7-22-68	26.2	31.8	
		9-06-68	26.9	31.1	
04S/11W-19K01S	28.7	10-02-67	44.7	-16.0	4206
		10-09-67	45.1	-16.4	
		10-16-67	45.7	-17.0	
		10-23-67	43.2	-14.5	
		10-30-67	41.3	-12.6	
		11-06-67	41.9	-13.2	
		11-13-67	42.3	-13.6	
		11-20-67	42.0	-13.3	
		11-27-67	36.0	-7.3	
		12-04-67	34.2	-5.5	
		12-11-67	32.3	-3.6	
		12-18-67	31.9	-3.2	
		12-26-67	30.4	-1.7	
		1-02-68	29.9	-1.2	
		1-12-68	29.8	-1.1	
		1-15-68	29.7	-1.0	
		1-22-68	30.4	-1.7	
		1-29-68	30.9	-2.2	
		2-05-68	30.9	-2.2	
		2-12-68	30.4	-1.7	
		2-19-68	30.3	-1.6	
		2-26-68	30.3	-1.6	
		3-04-68	30.4	-1.7	
		3-18-68	30.7	-2.0	
		3-25-68	31.7	-3.0	
		4-01-68	31.9	-3.2	
		4-08-68	32.8	-4.1	
		4-15-68	33.1	-4.4	
		4-22-68	37.9	-9.2	
		4-29-68	39.6	-10.9	
		5-06-68	39.8	-11.1	
		5-13-68	39.7	-11.0	
		5-20-68	39.8	-11.1	
		5-27-68	43.2	-14.5	
		6-03-68	43.6	-14.9	
		6-10-68	43.3	-14.6	
		6-17-68	45.0	-16.3	
		6-24-68	46.6	-17.9	
		7-22-68	48.6	-19.9	
		7-29-68	49.0	-20.3	
		8-05-68	48.9	-20.2	
		8-12-68	48.9	-20.2	
		8-19-68	48.9	-20.2	
		8-26-68	50.3	-21.6	
		9-02-68	50.9	-22.2	
		9-09-68	51.2	-22.5	
		9-16-68	49.2	-20.5	
		9-23-68	48.4	-19.7	
		9-30-68	49.0	-20.3	

ANAHEIM HYDRO SUBUNIT U-05.F0
ANAHEIM HYDRO SUBAREA U-05.F1

STATE WELL NUMBER	GROUND SURFACE ELEVATION IN FEET	DATE	GROUND SURFACE TO WATER SURFACE IN FEET	WATER SURFACE ELEVATION IN FEET	AGENCY SUPPLYING DATA
04S/11W-19Q02S	24.0	10-15-67	46.0	-22.0	1101
		11-15-67	45.0(5)	-21.0	
		11-16-67	34.6	-10.6	5102
		12-15-67	27.9	-3.9	
		12-21-67	42.0(5)	-18.0	1101
		1-09-68	21.9	2.1	5102
		1-21-68	32.0(5)	-8.0	1101
		2-09-68	23.4	.6	5102
		2-15-68	36.0(5)	-12.0	1101
		3-13-68	24.9	-.9	5102
		3-15-68	35.0(5)	-11.0	1101
		4-15-68	39.0(5)	-15.0	
		5-15-68	41.0(5)	-17.0	
		6-01-68	42.0(5)	-18.0	
		8-15-68	51.0(5)	-27.0	
		9-21-68	56.0(5)	-32.0	
04S/11W-23D02S	58.0	10-03-67	41.7	16.3	5102
		12-07-67	35.7	22.3	
		1-02-68	33.0	25.0	
		2-05-68	34.1	23.9	
		5-02-68	42.5	15.5	
		6-11-68	47.7	10.3	
		7-08-68	46.1	11.9	
		8-08-68	47.5	10.5	
04S/11W-27A03S	52.0	10-03-67	45.3	6.7	5102
		12-07-67	39.5	12.5	
		1-02-68	36.2	15.8	
		2-05-68	37.3	14.7	
		4-03-68	44.1	7.9	
		5-02-68	50.2	1.8	
		7-08-68	55.3	-3.3	
		8-08-68	57.0	-5.0	
		8-27-68	58.4	-6.4	
04S/11W-27D01S	38.5	10-25-67	36.2	2.3	5102
		11-16-67	34.5	4.0	
		12-15-67	28.1	10.4	
		1-09-68	26.7	11.8	
		2-09-68	25.7	12.8	
		3-13-68	28.8	9.7	
		4-22-68	32.7	5.8	
		6-18-68	39.4	-.9	
04S/11W-28B01S	33.0	10-25-67	36.9	-3.9	5102
		11-16-67	37.4	-4.4	
		12-15-67	29.8	3.2	
		1-09-68	24.3	8.7	
		2-09-68	25.7	7.3	
		3-13-68	25.0	8.0	
		4-22-68	33.6	-.6	
		5-08-68	35.6	-2.6	
		6-18-68	46.3	-13.3	
		7-22-68	47.9	-14.9	
		9-06-68	49.6	-16.6	
04S/11W-28J01S	35.7	10-03-67	32.9	2.8	5102
		11-07-67	33.5	2.2	
		12-07-67	33.7	2.0	
		1-02-68	21.1	14.6	
		2-05-68	22.6	13.1	
		3-04-68	26.7	9.0	
		4-03-68	29.4	6.3	
		5-02-68	34.8	.9	
		6-11-68	38.6	-2.9	
		7-08-68	41.5	-5.8	
		8-08-68	42.8	-7.1	
04S/11W-30M04S	18.1	10-15-67	36.9(5)	-18.8	1101
		11-15-67	34.9(5)	-16.8	
		12-21-67	28.9(5)	-10.8	
		1-21-68	26.9(5)	-8.8	
		2-15-68	24.9(5)	-6.8	
		3-21-68	26.9(5)	-8.8	
		4-21-68	30.9(5)	-12.8	
		5-07-68	32.9(5)	-14.8	
		6-01-68	34.9(5)	-16.8	
		7-07-68	47.5	-29.4	
		8-15-68	44.9(5)	-26.8	
		9-15-68	46.9(5)	-28.8	
04S/11W-30M05S	17.5	10-21-67	40.6(5)	-23.1	1101
		11-15-67	38.6(5)	-21.1	
		12-15-67	36.6(5)	-19.1	
		1-07-68	30.6(5)	-13.1	
		2-15-68	28.6(5)	-11.1	
		3-15-68	28.6(5)	-11.1	
		4-15-68	32.6(5)	-15.1	
		5-15-68	36.6(5)	-19.1	
		6-01-68	36.6(5)	-19.1	
		7-15-68	46.6(5)	-29.1	
		8-21-68	46.6(5)	-29.1	
		9-21-68	48.6(5)	-31.1	
04S/11W-31D01S	13.8	10-15-67	39.1(5)	-25.3	1101
		10-15-67	39.1(5)	-25.3	

See page 113 for key to terms & abbreviations

TABLE C-1 (Cont.)

GROUND WATER LEVELS AT WELLS

L A SAN GABRIEL RIVER HYDRO UNIT U-05.00

ANAHEIM HYDRO SUBUNIT U-05.F0

ANAHEIM HYDRO SUBAREA U-05.F1

STATE WELL NUMBER	GROUND SURFACE ELEVATION IN FEET	DATE	GROUND SURFACE TO WATER SURFACE IN FEET	WATER SURFACE ELEVATION IN FEET	AGENCY SUPPLYING DATA
04S/11W-31D01S (CONT.)	13.8	11-15-67	35.1(S)	-21.3	1101
		11-15-67	35.1(S)	-21.3	
		12-15-67	31.1(S)	-17.3	
		12-15-67	31.1(S)	-17.3	
		4-21-68	29.1(S)	-15.3	
		5-15-68	31.1(S)	-17.3	
		6-01-68	31.1(S)	-17.3	
		7-21-68	37.1(S)	-23.3	
		8-15-68	38.1(S)	-24.3	
		9-21-68	39.1(S)	-25.3	
04S/11W-31F03S	16.0	10-25-67	21.6	-5.6	5102
		11-16-67	19.2	-3.2	
		12-15-67	20.4	-4.4	
		1-09-68	19.6	-3.6	
		4-22-68	18.5	-2.5	
		5-08-68	18.4	-2.4	
		6-18-68	22.7	-6.7	
		7-22-68	24.2	-8.2	
		9-06-68	25.9	-9.9	
04S/11W-31F04S	16.6	10-25-67	28.2	-11.6	5102
		11-16-67	22.8	-6.2	
		12-15-67	18.8	-2.2	
		1-09-68	17.6	-1.0	
		2-09-68	18.2	-1.6	
		3-13-68	18.2	-1.6	
		4-22-68	23.4	-6.8	
		5-08-68	24.7	-8.1	
		6-18-68	30.9	-14.3	
		7-22-68	33.4	-16.8	
		9-06-68	34.1	-17.5	
04S/11W-31F05S	12.3	10-21-67	26.4(S)	-14.1	1101
		11-15-67	24.4(S)	-12.1	
		12-15-67	20.4(S)	-8.1	
		1-21-68	16.4(S)	-4.1	
		2-15-68	15.4(S)	-3.1	
		3-15-68	15.4(S)	-3.1	
		4-17-68	18.4(S)	-6.1	
		5-07-68	19.4(S)	-7.1	
		6-01-68	23.4(S)	-11.1	
		7-21-68	32.4(S)	-20.1	
		8-15-68	34.4(S)	-22.1	
		9-15-68	36.4(S)	-24.1	
04S/11W-31P01S	12.4	10-15-67	28.4(S)	-16.0	1101
		11-07-67	26.4(S)	-14.0	
		12-15-67	20.4(S)	-8.0	
		1-15-68	18.4(S)	-6.0	
		2-15-68	15.4(S)	-3.0	
		3-21-68	16.4(S)	-4.0	
		4-15-68	19.4(S)	-7.0	
		5-15-68	19.4(S)	-7.0	
		6-01-68	20.4(S)	-8.0	
		8-15-68	31.4(S)	-19.0	
		9-15-68	33.4(S)	-21.0	
04S/11W-32L01S	19.0	11-01-67	21.9	-2.9	1101
		4-17-68	15.6	3.4	
04S/12W-36J02S	12.0	10-21-67	25.9(S)	-13.9	1101
		11-15-67	24.9(S)	-12.9	
		12-15-67	23.9(S)	-11.9	
		1-15-68	16.9(S)	-4.9	
		2-15-68	14.9(S)	-2.9	
		3-21-68	15.9(S)	-3.9	
		4-07-68	19.9(S)	-7.9	
		5-07-68	21.9(S)	-9.9	
		6-01-68	22.9(S)	-10.9	
		7-15-68	31.9(S)	-19.9	
		8-15-68	33.9(S)	-21.9	
		9-15-68	34.9(S)	-22.9	
04S/12W-36N01S	8.0	10-31-67	15.9	-7.9	1101
		11-13-67	14.6	-6.6	
		12-29-67	9.4	-1.4	
		1-25-68	10.6	-2.6	
		2-29-68	8.6	-.6	
		3-27-68	7.8	.2	
		7-30-68	15.0	-7.0	
		8-28-68	16.2	-8.2	
		9-25-68	18.2	-10.2	
04S/12W-36N05S	8.0	10-25-67	18.3	-10.3	5102
		11-16-67	15.5	-7.5	
		12-15-67	11.4	-3.4	
		1-09-68	11.9	-3.9	
		2-09-68	10.5	-2.5	
		4-22-68	12.8	-4.8	
		5-08-68	14.1	-6.1	
		6-18-68	17.7	-9.7	
		7-22-68	16.8	-8.8	
		9-06-68	18.7	-10.7	
04S/12W-36N06S	23.1	10-31-67	31.6	-8.5	1101
		11-13-67	29.2	-6.1	
		12-29-67	24.5	-1.4	

ANAHEIM HYDRO SUBUNIT U-05.F0

ANAHEIM HYDRO SUBAREA U-05.F1

STATE WELL NUMBER	GROUND SURFACE ELEVATION IN FEET	DATE	GROUND SURFACE TO WATER SURFACE IN FEET	WATER SURFACE ELEVATION IN FEET	AGENCY SUPPLYING DATA
04S/12W-36N06S (CONT.)	23.1	1-25-68	24.9	-1.8	1101
		2-29-68	24.0	-.9	
		3-27-68	24.8	-1.7	
		7-30-68	29.5	-6.4	
		8-28-68	30.6	-7.5	
		9-25-68	33.4	-10.3	
04S/12W-36P01S	8.2	10-25-67	19.9	-11.7	1101
		11-13-67	17.3	-9.1	
		2-28-68	10.6	-2.4	
04S/12W-36P02S	8.2	10-25-67	27.8	-19.6	1101
		11-13-67	25.0	-16.8	
		2-28-68	16.7	-8.5	
04S/12W-36P03S	8.8	10-24-67	11.9	-3.1	1101
		11-28-67	8.5	.3	
		12-29-67	6.5	2.3	
		1-25-68	7.1	1.7	
		2-27-68	6.5	2.3	
		3-26-68	7.4	1.4	
		7-30-68	8.0	.8	
		8-28-68	8.6	.2	
		9-25-68	10.9	-2.1	
04S/12W-36P04S	8.8	10-24-67	14.2	-5.4	1101
		11-28-67	9.9	-1.1	
		12-29-67	7.7	1.1	
		1-25-68	8.1	.7	
		2-27-68	7.4	1.4	
		3-26-68	8.4	.4	
		7-30-68	10.6	-1.8	
		8-28-68	11.5	-2.7	
		9-25-68	14.5	-5.7	
04S/12W-36P05S	8.8	10-24-67	17.2	-8.4	1101
		11-28-67	12.3	-3.5	
		12-29-67	9.9	-1.1	
		1-25-68	10.2	-1.4	
		2-27-68	9.8	-1.0	
		3-26-68	10.6	-1.8	
		7-30-68	14.8	-6.0	
		8-28-68	15.4	-6.6	
		9-25-68	19.0	-10.2	
04S/12W-36P06S	8.8	10-24-67	24.3	-15.5	1101
		11-28-67	18.5	-9.7	
		12-26-67	14.6	-5.8	
		1-23-68	16.9	-8.1	
		2-27-68	14.5	-5.7	
		3-26-68	15.9	-7.1	
		7-30-68	23.9	-15.1	
		8-28-68	25.3	-16.5	
		9-24-68	27.6	-18.8	
05S/12W-01A03S	11.0	2-09-68	17.9	-6.9	5102
		3-13-68	18.2	-7.2	
		4-22-68	21.6	-10.6	
05S/12W-01C01S	6.8	10-18-67	17.1	-10.3	1101
		11-13-67	14.6	-7.8	
05S/12W-01C02S	6.8	10-18-67	23.2	-16.4	1101
		11-13-67	21.4	-14.6	
05S/12W-01D01S	5.6	10-24-67	10.1	-4.5	1101
		11-28-67	6.9	-1.3	
		12-29-67	5.1	.5	
		1-26-68	5.7	-.1	
		2-27-68	5.9	-.3	
		3-26-68	5.7	-.1	
		7-29-68	9.6	-4.0	
		8-28-68	10.6	-5.0	
		9-25-68	13.8	-8.2	
05S/12W-01D02S	5.6	10-24-67	9.8	-4.2	1101
		11-28-67	6.7	-1.1	
		12-29-67	4.8	.8	
		1-26-68	5.3	.3	
		2-27-68	4.8	.8	
		3-26-68	5.5	.1	
		7-29-68	8.9	-3.3	
		8-28-68	10.1	-4.5	
		9-25-68	11.7	-6.1	
05S/12W-01D03S	5.6	10-24-67	10.5	-4.9	1101
		11-28-67	7.4	-1.8	
		12-29-67	5.5	.1	
		1-26-68	5.5	.1	
		2-27-68	3.6	2.0	
		3-26-68	7.2	-1.6	
		7-29-68	8.0	-2.4	
		8-28-68	10.8	-5.2	
		9-25-68	11.9	-6.3	
05S/12W-01D04S	5.6	10-24-67	20.8	-15.2	1101
		11-28-67	15.3	-9.7	
		12-26-67	11.3	-5.7	

See page 113 for key to terms & abbreviations

TABLE C-1 (Cont.)

GROUND WATER LEVELS AT WELLS

L A SAN GABRIEL RIVER HYDRO UNIT U-05.00

ANAHEIM HYDRO SUBUNIT U-05.F0

ANAHEIM HYDRO SUBAREA U-05.F1

STATE WELL NUMBER	GROUND SURFACE ELEVATION IN FEET	DATE	GROUND SURFACE TO WATER SURFACE IN FEET	WATER SURFACE ELEVATION IN FEET	AGENCY SUPPLYING DATA
05S/12W-01D04S (CONT.)	5.6	1-26-68	12.3	-6.7	1101
		2-27-68	11.8	-6.2	
		3-26-68	11.5	-5.9	
		7-29-68	19.5	-13.9	
		8-28-68	21.0	-15.4	
		9-24-68	22.7	-17.1	
05S/12W-01E04S	5.4	10-24-67	10.5	-5.1	1101
		11-28-67	7.5	-2.1	
		12-29-67	5.7	-.3	
		1-23-68	6.3	-.9	
		2-27-68	5.8	-.4	
		3-26-68	6.2	-.8	
		7-31-68	10.4	-5.0	
		8-27-68	11.8	-6.4	
		9-25-68	12.9	-7.5	
05S/12W-01E05S	5.4	10-24-67	12.5	-7.1	1101
		11-28-67	9.3	-3.9	
		12-29-67	7.2	-1.8	
		1-25-68	7.3	-1.9	
		2-27-68	7.0	-1.6	
		3-26-68	7.6	-2.2	
		7-30-68	12.1	-6.7	
		8-27-68	13.8	-8.4	
		9-25-68	15.1	-9.7	
05S/12W-01E07S	5.4	10-24-67	19.5	-14.1	1101
		11-28-67	14.5	-9.1	
		12-26-67	10.4	-5.0	
		1-23-68	11.5	-6.1	
		2-27-68	9.7	-4.3	
		3-26-68	10.6	-5.2	
		7-30-68	18.5	-13.1	
		8-27-68	20.1	-14.7	
		9-24-68	21.6	-16.2	
05S/12W-01G02S	6.3	11-13-67	11.8	-5.5	1101
		12-07-67	8.5	-2.2	
05S/12W-01G03S	6.3	11-13-67	19.4	-13.1	1101
		12-07-67	14.1	-7.8	
05S/12W-11P01S	14.2	11-10-67	45.4	-31.2	1101
		12-11-67	45.4	-31.2	
05S/12W-12C01S	17.0	10-25-67	36.7	-19.7	5102
		11-16-67	36.0	-19.0	
		12-15-67	30.3	-13.3	
		1-09-68	27.2	-10.2	
		2-09-68	25.8	-8.8	
		4-22-68	33.0	-16.0	
		5-08-68	29.5	-12.5	
		6-18-68	35.6	-18.6	
		7-22-68	36.2	-19.2	
		9-06-68	38.0	-21.0	
05S/12W-12C02S	6.6	10-25-67	12.1	-5.5	1101
		11-29-67	10.0	-3.4	
		12-28-67	7.4	-.8	
		1-25-68	7.3	-.7	
		2-29-68	7.8	-1.2	
		3-27-68	8.1	-1.5	
		7-30-68	14.0	-7.4	
		8-28-68	15.1	-8.5	
		9-25-68	15.2	-8.6	
05S/12W-12F02S	6.5	11-10-67	28.2	-21.7	1101
05S/12W-12M01S	39.0	11-10-67	57.2	-18.2	1101
		12-11-67	52.2	-13.2	
05S/12W-12M02S	39.0	11-10-67	43.0	-4.0	1101
		12-11-67	39.7	-.7	

LA HABRA HYDRO SUBAREA U-05.F2

STATE WELL NUMBER	GROUND SURFACE ELEVATION IN FEET	DATE	GROUND SURFACE TO WATER SURFACE IN FEET	WATER SURFACE ELEVATION IN FEET	AGENCY SUPPLYING DATA
03S/10W-02N02S	423.0	10-05-67	151.3	271.7	5102
		11-02-67	152.6	270.4	
		1-08-68	150.3	272.7	
		2-01-68	147.0	276.0	
		4-02-68	146.0	277.0	
		9-17-68	154.0	269.0	
03S/10W-02Q01S	373.5	10-05-67	22.1	351.4	5102
		11-02-67	20.5	353.0	
		12-05-67	21.5	352.0	
		1-08-68	20.5	353.0	
		2-01-68	17.9	355.6	
		4-02-68	17.5	356.0	
		5-06-68	19.5	354.0	
		6-12-68	20.8	352.7	
		7-10-68	21.6	351.9	
		9-17-68	22.5	351.0	
03S/10W-03P01S	410.0	10-05-67	140.5	269.5	5102

ANAHEIM HYDRO SUBUNIT U-05.F0

LA HABRA HYDRO SUBAREA U-05.F2

STATE WELL NUMBER	GROUND SURFACE ELEVATION IN FEET	DATE	GROUND SURFACE TO WATER SURFACE IN FEET	WATER SURFACE ELEVATION IN FEET	AGENCY SUPPLYING DATA
03S/10W-03P01S (CONT.)	410.0	11-03-67	139.0	271.0	5102
		12-05-67	140.0	270.0	
		1-08-68	139.0	271.0	
		2-01-68	137.0	273.0	
		4-02-68	135.8	274.2	
03S/10W-07B01S	288.0	10-05-67	42.8	245.2	5102
		11-02-67	42.4	245.6	
		12-05-67	42.4	245.6	
		1-08-68	41.7	246.3	
		2-01-68	40.7	247.3	
		4-02-68	40.4	247.6	
		5-06-68	42.6	245.4	
		6-12-68	44.2	243.8	
		7-10-68	42.7	245.3	
		9-17-68	42.9	245.1	
03S/10W-07G02S	270.0	10-05-67	49.4	220.6	5102
		11-02-67	48.0	222.0	
		12-05-67	47.0	223.0	
		1-08-68	47.0	223.0	
		2-01-68	46.0	224.0	
		4-02-68	45.0	225.0	
		5-06-68	47.0	223.0	
		6-12-68	47.8	222.2	
		7-10-68	47.8	222.2	
		9-17-68	48.0	222.0	
03S/10W-07Q01S	226.0	10-24-67	139.1	86.9	5102
		11-14-67	138.8	87.2	
		12-14-67	138.3	87.7	
		1-08-68	137.9	88.1	
		2-08-68	137.4	88.6	
		3-07-68	138.8	87.2	
		4-17-68	136.1	89.9	
		5-06-68	137.3	88.7	
		6-17-68	135.8	90.2	
		7-19-68	136.6	89.4	
		9-12-68	137.1	88.9	
03S/10W-09E03S	302.0	10-05-67	26.5	275.5	5102
		11-02-67	26.5	275.5	
		12-05-67	25.6	276.4	
		1-08-68	25.2	276.8	
		2-01-68	24.4	277.6	
		4-02-68	22.6	279.4	
		5-06-68	25.6	276.4	
		6-12-68	26.3	275.7	
		7-10-68	26.3	275.7	
		9-17-68	26.6	275.4	
03S/10W-09H02S	327.0	10-05-67	44.0	283.0	5102
		11-02-67	43.1	283.9	
		12-05-67	43.6	283.4	
		1-08-68	43.3	283.7	
		2-01-68	41.1	285.9	
		4-02-68	40.3	286.7	
		5-06-68	41.9	285.1	
		6-12-68	42.7	284.3	
		7-10-68	42.6	284.4	
		9-17-68	42.8	284.2	
03S/10W-09M02S	305.0	12-05-67	32.4	272.6	5102
		9-17-68	34.6	270.4	
03S/10W-09R01S	305.0	10-05-67	20.8	284.2	5102
		11-02-67	20.8	284.2	
		12-05-67	20.8	284.2	
		1-08-68	19.0	286.0	
		2-01-68	19.0	286.0	
		4-02-68	17.3	287.7	
		5-06-68	16.3	288.7	
		9-17-68	20.3	284.7	
03S/10W-10C01S	345.0	10-05-67	94.7	250.3	5102
		11-02-67	93.7	251.3	
		12-05-67	89.8	255.2	
		1-08-68	89.0	256.0	
		2-01-68	88.0	257.0	
		4-02-68	85.5	259.5	
		5-06-68	90.0	255.0	
		6-12-68	92.2	252.8	
		7-10-68	90.5	254.5	
		9-17-68	93.3	251.7	
03S/10W-10N02S	315.0	10-05-67	25.0	290.0	5102
		11-02-67	24.6	290.4	
		12-05-67	24.7	290.3	
		1-08-68	24.9	290.1	
		2-01-68	24.3	290.7	
		4-02-68	22.8	292.2	
		7-10-68	24.2	290.8	
		9-17-68	22.0	293.0	
03S/10W-10N04S	307.0	10-05-67	25.0	282.0	5102
		5-06-68	24.4	282.6	
		9-16-68	29.8	277.2	

See page 113 for key to terms & abbreviations

TABLE C-1 (Cont.)

GROUND WATER LEVELS AT WELLS

L A SAN GABRIEL RIVER HYDRO UNIT U-05.00

ANAHEIM HYDRO SUBUNIT U-05.F0

LA HABRA HYDRO SUBAREA U-05.F2

STATE WELL NUMBER	GROUND SURFACE ELEVATION IN FEET	DATE	GROUND SURFACE TO WATER SURFACE IN FEET	WATER SURFACE ELEVATION IN FEET	AGENCY SUPPLYING DATA
03S/10W-10P03S	340.0	11-02-67	218.0	122.0	5102
		1-08-68	215.0	125.0	
		2-01-68	212.4	127.6	
		4-02-68	210.6	129.4	
		5-06-68	212.2	127.8	
		6-12-68	213.3	126.7	
03S/10W-11K01S	375.0	10-05-67	83.0	292.0	5102
		11-02-67	82.8	292.2	
		12-05-67	81.7	293.3	
		1-08-68	81.0	294.0	
		2-01-68	80.0	295.0	
		4-02-68	81.3	293.7	
		5-06-68	79.6	295.4	
		6-12-68	80.2	294.8	
		7-10-68	79.5	295.5	
		9-16-68	81.0	294.0	
03S/10W-11M02S	350.7	10-05-67	47.7	303.0	5102
		11-02-67	48.6	302.1	
		12-05-67	47.7	303.0	
		1-08-68	47.7	303.0	
		2-01-68	46.7	304.0	
		4-02-68	45.9	304.8	
		6-12-68	48.0	302.7	
		7-10-68	48.8	301.9	
		9-17-68	47.1	303.6	
03S/10W-12M01S	388.0	10-05-67	94.0	294.0	5102
		11-03-67	92.6	295.4	
		12-05-67	92.2	295.8	
		1-08-68	92.0	296.0	
		2-01-68	91.0	297.0	
		4-02-68	89.2	298.8	
		5-06-68	86.2	301.8	
		6-12-68	89.1	298.9	
		7-10-68	90.9	297.1	
		9-16-68	93.2	294.8	
03S/10W-14G01S	348.7	10-05-67	66.7	282.0	5102
		11-02-67	65.7	283.0	
		12-05-67	66.7	282.0	
		1-08-68	67.7	281.0	
		2-01-68	66.0	282.7	
		4-02-68	68.8	279.9	
		5-07-68	66.3	282.4	
		6-12-68	69.8	278.9	
		7-10-68	63.3	285.4	
		9-17-68	63.7	285.0	
03S/10W-15B01S	327.0	10-05-67	110.0	217.0	5102
		11-02-67	119.0	208.0	
		12-05-67	120.0	207.0	
		1-08-68	118.0	209.0	
		2-01-68	116.3	210.7	
		4-02-68	114.8	212.2	
		5-07-68	116.3	210.7	
		6-12-68	115.3	211.7	
		7-10-68	114.7	212.3	
		9-17-68	117.1	209.9	
03S/10W-15C01S	322.0	10-05-67	120.9	201.1	5102
		12-05-67	120.1	201.9	
		1-08-68	117.0	205.0	
		2-01-68	116.0	206.0	
		4-02-68	115.1	206.9	
		5-07-68	117.8	204.2	
		6-12-68	118.3	203.7	
03S/10W-15P01S	305.0	10-02-67	225.5	79.5	5102
		11-09-67	225.5	79.5	
		12-05-67	223.8	81.2	
		1-04-68	217.9	87.1	
		2-06-68	218.0	87.0	
		4-08-68	215.6	89.4	
		6-04-68	214.3	90.7	
		8-06-68	225.2	79.8	
03S/10W-17D01S	311.0	11-14-67	217.6	93.4	5102
		1-08-68	209.7	101.3	
		2-08-68	211.3	99.7	
		3-07-68	213.0	98.0	
		4-17-68	208.4	102.6	
		5-06-68	209.0	102.0	
		6-17-68	217.2	93.8	
		7-19-68	220.4	90.6	
		9-12-68	223.6	87.4	
03S/10W-18C01S	211.0	10-24-67	126.0	85.0	5102
		11-14-67	127.1	83.9	
		12-14-67	124.6	86.4	
		1-08-68	124.5	86.5	
		2-08-68	124.7	86.3	
		3-07-68	123.6	87.4	
		4-17-68	122.4	88.6	
		5-06-68	122.8	88.2	
		6-17-68	122.3	88.7	
		7-19-68	123.0	88.0	

ANAHEIM HYDRO SUBUNIT U-05.F0

LA HABRA HYDRO SUBAREA U-05.F2

STATE WELL NUMBER	GROUND SURFACE ELEVATION IN FEET	DATE	GROUND SURFACE TO WATER SURFACE IN FEET	WATER SURFACE ELEVATION IN FEET	AGENCY SUPPLYING DATA
03S/10W-18C01S (CONT.)	211.0	9-12-68	123.7	87.3	5102
03S/10W-22C02S	280.0	10-02-67	185.1	94.9	5102
		11-09-67	184.8	95.2	
		12-05-67	183.9	96.1	
		1-04-68	188.0	92.0	
		2-06-68	187.9	92.1	
		4-08-68	185.8	94.2	
		5-01-68	187.0	93.0	
		6-04-68	185.9	94.1	
		7-03-68	186.9	93.1	
		8-06-68	187.3	92.7	
		9-04-68	187.8	92.2	

YORBA LINDA HYDRO SUBAREA U-05.F3

STATE WELL NUMBER	GROUND SURFACE ELEVATION IN FEET	DATE	GROUND SURFACE TO WATER SURFACE IN FEET	WATER SURFACE ELEVATION IN FEET	AGENCY SUPPLYING DATA
03S/09W-17R01S	395.0	10-05-67	112.8	282.2	5102
		11-02-67	113.0	282.0	
		12-05-67	112.6	282.4	
		1-08-68	112.0	283.0	
		2-01-68	114.5	280.5	
		4-02-68	117.8	277.2	
		5-07-68	114.1	280.9	
		6-12-68	116.1	278.9	
		7-10-68	115.9	279.1	
		9-17-68	115.6	279.4	
03S/09W-19N01S	292.0	10-05-67	166.0	126.0	5102
		11-02-67	168.1	123.9	
		12-05-67	168.7	123.3	
		1-08-68	168.2	123.8	
		2-01-68	165.7	126.3	
		4-02-68	164.9	127.1	
		5-07-68	162.6	129.4	
		6-12-68	163.7	128.3	
		7-10-68	162.5	129.5	
		9-17-68	167.1	124.9	
03S/09W-20M01S	335.2	10-05-67	153.7	181.5	5102
		11-02-67	153.7	181.5	
		12-05-67	151.7	183.5	
		1-08-68	151.2	184.0	
		2-01-68	154.1	181.1	
		4-02-68	155.0	180.2	
		5-07-68	152.8	182.4	
		6-12-68	153.9	181.3	
		7-10-68	153.0	182.2	
		9-17-68	155.6	179.6	
03S/09W-21M03S	365.0	10-05-67	67.2	297.8	5102
		11-03-67	67.3	297.7	
		12-04-67	67.4	297.6	
		1-08-68	66.0	299.0	
		2-01-68	66.3	298.7	
		4-02-68	65.6	299.4	
		7-10-68	67.7	297.3	
		9-17-68	68.5	296.5	
03S/09W-21M05S	356.0	10-05-67	69.1	286.9	5102
		11-02-67	69.0	287.0	
		1-08-68	68.8	287.2	
		2-01-68	68.0	288.0	
03S/09W-30R01S	262.0	10-02-67	70.7	191.3	5102
		11-06-67	71.2	190.8	
		12-04-67	71.4	190.6	
		1-02-68	69.1	192.9	
		2-05-68	68.8	193.2	
		3-04-68	70.5	191.5	
		4-05-68	69.9	192.1	
		5-01-68	69.5	192.5	
		6-03-68	69.1	192.9	
		7-01-68	69.0	193.0	
		8-05-68	70.0	192.0	
		9-03-68	70.9	191.1	
03S/09W-34C01S	265.0	10-03-67	28.2	236.8	5102
		11-06-67	29.6	235.4	
		12-04-67	27.0	238.0	
		1-03-68	26.7	238.3	
		2-01-68	25.8	239.2	
		4-04-68	25.2	239.8	
		5-02-68	24.6	240.4	
		6-05-68	25.1	239.9	
		7-09-68	25.9	239.1	
		8-29-68	26.2	238.8	
		9-30-68	28.3	236.7	

See page 113 for key to terms & abbreviations

TABLE C-1 (Cont.)

GROUND WATER LEVELS AT WELLS

STATE WELL NUMBER	GROUND SURFACE ELEVATION IN FEET	DATE	GROUND SURFACE TO WATER SURFACE IN FEET	WATER SURFACE ELEVATION IN FEET	AGENCY SUPPLY-ING DATA
AMARGOSA HYDRO UNIT					
FURNACE CREEK HYDRO SUBUNIT					W-09.C0
FURNACE CREEK HYDRO SUBAREA					W-09.C1
27N/01E-24E01S	490.0	1-12-68	75.2	414.8	5010

STATE WELL NUMBER	GROUND SURFACE ELEVATION IN FEET	DATE	GROUND SURFACE TO WATER SURFACE IN FEET	WATER SURFACE ELEVATION IN FEET	AGENCY SUPPLYING DATA
W-09.00					

See page 113 for key to terms & abbreviations

TABLE C-1 (Cont.)

GROUND WATER LEVELS AT WELLS

STATE WELL NUMBER	GROUND SURFACE ELEVATION IN FEET	DATE	GROUND SURFACE TO WATER SURFACE IN FEET	WATER SURFACE ELEVATION IN FEET	AGENCY SUPPLY-ING DATA
SUPERIOR HYDRO UNIT					
31S/45E-01C01M	3040.0	8-15-68	117.6	2922.4	5010
31S/45E-24Q01M	3026.0	8-21-68	DRY		5010
31S/46E-02M01M	3020.0	8-22-68	100.3	2919.7	5010
31S/46E-16J01M	3011.0	8-21-68	93.2	2917.8	5010

STATE WELL NUMBER	GROUND SURFACE ELEVATION IN FEET	DATE	GROUND SURFACE TO WATER SURFACE IN FEET	WATER SURFACE ELEVATION IN FEET	AGENCY SUPPLYING DATA
W-19.00					

See page 113 for key to terms & abbreviations

TABLE C-1 (Cont.)

GROUND WATER LEVELS AT WELLS

INDIAN WELLS HYDRO UNIT W-24.00

INDIAN WELLS HYDRO SUBUNIT W-24.80

STATE WELL NUMBER	GROUND SURFACE ELEVATION IN FEET	DATE	GROUND SURFACE TO WATER SURFACE IN FEET	WATER SURFACE ELEVATION IN FEET	AGENCY SUPPLYING DATA
24S/40E-32H01M	2178.8	11-16-67	5.1	2173.7	5010
24S/40E-33E01M	2178.0	11-16-67	-.8	2178.8	5010
24S/40E-33N01M	2175.8	11-16-67	4.3	2171.5	5010
24S/40E-34E01M	2176.7	11-16-67	4.5	2172.2	5010
24S/40E-36M01M	2174.4	11-15-67	4.1	2170.3	5010
25S/38E-11K01M	2400.0	11-17-67	196.2	2203.8	5010
25S/38E-13Q01M	2351.2	11-17-67	149.0	2202.2	5010
25S/38E-13K01M	2316.2	11-17-67	114.6	2201.6	5010
25S/38E-23G01M	2412.0	11-17-67	208.3	2203.7	5010
25S/38E-24C01M	2329.2	11-17-67	127.1	2202.1	5010
25S/38E-25L01M	2329.2	11-17-67	128.0	2201.2	5010
25S/38E-35B01M	2402.8	11-17-67	191.9	2210.9	5010
25S/39E-02E01M	2227.4	11-16-67	38.1	2189.3	5010
25S/39E-04R01M	2252.6	11-16-67	59.2	2193.4	5010
25S/39E-11N01M	2228.1	11-16-67	36.1	2192.0	5010
25S/39E-12R01M	2200.9	11-16-67	18.1	2182.8	5010
25S/39E-13E01M	2209.9	11-16-67	24.3	2185.6	5010
25S/39E-22J01M	2215.4	11-16-67	24.8	2190.6	5010
25S/39E-26H01M	2202.8	11-15-67	15.9	2186.9	5010
25S/39E-26N01M	2220.6	11-15-67	29.4	2191.2	5010
25S/39E-28P01M	2228.9	11-16-67	32.8	2196.1	5010
25S/39E-28R01M	2221.8	11-16-67	33.2	2188.6	5010
25S/39E-29M01M	2232.1	11-16-67	32.9	2199.2	5010
25S/39E-31E01M	2283.7	11-17-67	78.9	2204.8	5010
25S/39E-35N01M	2253.2	11-15-67	59.2	2194.0	5010
25S/40E-03N01M	2177.4	11-16-67	3.6	2173.8	5010
25S/40E-08A01M	2183.2	11-16-67	7.6	2175.6	5010
25S/40E-11K01M	2166.4	11-16-67	-2.7	2169.1	5010
25S/40E-14M01M	2160.5	11-16-67	3.8	2156.7	5010
25S/40E-18R01M	2183.0	11-16-67	3.3	2179.7	5010
25S/40E-19L01M	2188.2	11-16-67	9.3	2178.9	5010
25S/40E-20F01M	2179.5	11-16-67	.5	2179.0	5010
25S/40E-27E01M	2168.7	11-16-67	4.6	2164.1	5010
25S/40E-33L01M	2171.1	11-15-67	2.6	2168.5	5010
25S/40E-33L02M	2171.0	11-15-67	2.6	2168.4	5010
25S/40E-35P01M	2158.8	11-16-67	8.9	2149.9	5010
25S/41E-19L01M	2157.8	11-15-67	5.2	2152.6	5010
25S/41E-28B01M	2238.6	11-15-67	67.8	2170.8	5010
25S/41E-31C01M	2153.1	11-15-67	7.4	2145.7	5010
26S/38E-01B01M	2334.9	11-17-67	(0)		5010
26S/38E-02Q01M	2429.6	11-17-67	(0)		5010
26S/39E-02C01M	2248.3	11-15-67	55.8	2192.5	5010
26S/39E-02N01M	2285.7	11-15-67	88.3	2197.4	5010
26S/39E-05F01M	2276.7	11-16-67	74.2	2202.5	5010
26S/39E-07N01M	2394.3	11-17-67	193.3	2201.0	5010
26S/39E-08K01M	2321.0	11-16-67	120.3	2200.7	5010
		2-26-68	120.4	2200.6	
26S/39E-11E01M	2305.0	11-15-67	(1)		5010
26S/39E-12G01M	2277.0	11-15-67	82.8	2194.2	5010
26S/39E-14E01M	2334.2	11-15-67	138.6	2195.6	5010
26S/39E-15Q01M	2365.6	11-15-67	172.7	2192.9	5010
26S/39E-19Q01M	2418.3	11-14-67	218.1	2200.2	5010
		2-26-68	217.5	2200.8	
26S/39E-20Q01M	2421.8	11-14-67	(6)		5010
26S/39E-23E01M	2372.3	11-15-67	181.9	2190.4	5010
26S/39E-24K01M	2347.4	11-15-67	175.3	2172.1	5010
26S/39E-24M01M	2366.5	11-15-67	197.9	2168.6	5010
26S/39E-24Q01M	2350.4	11-14-67	192.3	2158.1	5010
26S/39E-24R01M	2344.9	11-14-67	178.8	2166.1	5010
		2-26-68	170.9	2174.0	
26S/39E-25D01M	2372.9	11-14-67	201.3	2171.6	5010
		2-26-68	201.3	2171.6	
26S/39E-25D02M	2368.0	11-14-67	198.2	2169.8	5010
26S/39E-25E01M	2372.2	11-14-67	201.8	2170.4	5010
26S/39E-26C01M	2394.9	11-14-67	219.0	2175.9	5010
26S/39E-26E01M	2402.3	11-14-67	207.7	2194.6	5010
26S/39E-28C02M	2425.0	11-14-67	221.6	2203.4	5010
26S/39E-30C01M	2427.1	11-14-67	234.5	2192.6	5010
		2-26-68	231.9	2195.2	
26S/39E-30F01M	2433.5	11-14-67	247.0(2)	2186.5	5010
		2-26-68	233.2	2200.3	
26S/39E-30F03M	2433.0	11-14-67	(1)		5010
26S/40E-01A01M	2153.5	11-16-67	7.9	2145.6	5010
26S/40E-01J01M	2161.8	11-15-67	4.5	2157.3	5010
26S/40E-01Q01M	2161.6	11-15-67	4.0	2157.6	5010
26S/40E-01Q02M	2159.7	11-15-67	4.2	2155.5	5010
26S/40E-05F01M	2196.8	11-15-67	DRY		5010
26S/40E-06E01M	2231.8	11-15-67	42.6	2189.2	5010
26S/40E-06N01M	2249.8	11-15-67	57.9	2191.9	5010
26S/40E-10F01M	2188.8	11-15-67	17.5	2171.3	5010
26S/40E-11J01M	2174.0	11-15-67	4.5	2169.5	5010
26S/40E-12A01M	2167.8	11-15-67	4.6	2163.2	5010
26S/40E-12G01M	2170.4	11-15-67	6.6	2163.8	5010
26S/40E-12Q01M	2175.7	11-13-67	1.7	2174.0	5010
26S/40E-12R01M	2181.5	11-13-67	.5	2181.0	5010
26S/40E-13C01M	2189.1	11-13-67	6.2	2182.9	5010
26S/40E-13M01M	2196.2	11-13-67	10.4	2185.8	5010
		2-26-68	9.0	2187.2	
26S/40E-14M01M	2195.4	11-13-67	8.8	2186.6	5010
26S/40E-15E01M	2223.1	11-15-67	45.6	2177.5	5010
26S/40E-15E02M	2226.1	11-15-67	44.9	2181.2	5010
26S/40E-15N01M	2241.1	11-15-67	57.1	2184.0	5010
26S/40E-17N01M	2293.0	11-15-67	111.5	2181.5	5010
26S/40E-18E01M	2297.0	11-15-67	100.0	2197.0	5010
26S/40E-19N01M	2337.7	11-15-67	164.3	2173.4	5010
26S/40E-19P01M	2336.0	11-14-67	172.7	2163.3	5010
26S/40E-20N01M	2311.9	11-14-67	133.0	2178.9	5010
26S/40E-22N01M	2261.4	11-14-67	75.0	2186.4	5010
26S/40E-22P01M	2258.7	11-14-67	76.6	2182.1	5010
		2-26-68	75.8	2182.9	
26S/40E-23C01M	2213.8	11-13-67	22.6	2191.2	5010
		2-26-68	22.4	2191.4	

See page 113 for key to terms & abbreviations

TABLE C-1 (Cont.)

GROUND WATER LEVELS AT WELLS

STATE WELL NUMBER	GROUND SURFACE ELEVATION IN FEET	DATE	GROUND SURFACE TO WATER SURFACE IN FEET	WATER SURFACE ELEVATION IN FEET	AGENCY SUPPLYING DATA
INDIAN WELLS HYDRO UNIT					
INDIAN WELLS HYDRO SUBUNIT			W-24.80		
26S/40E-24C01M	2212.0	2-26-68	26.9	2185.1	5010
26S/40E-28J01M	2288.8	11-14-67	109.4	2179.4	5010
26S/40E-30E02M	2342.8	11-14-67	(1)		5010
26S/40E-30Q01M	2353.1	11-14-67	179.5	2173.6	5010
26S/40E-32D01M	2340.9	11-14-67	167.9	2173.0	5010
26S/40E-32N01M	2368.0	11-14-67	200.0	2168.0	5010
26S/40E-33P02M	2312.0	11-14-67	143.9	2168.1	5010
26S/40E-34N01M	2290.4	11-14-67	115.0	2175.4	5010
		2-26-68	113.5	2176.9	
26S/40E-36A01M	2247.2	11-14-67	60.2	2187.0	5010
26S/41E-07D01M	2160.2	11-15-67	2.0	2158.2	5010
26S/41E-07E01M	2166.5	11-15-67	5.7	2160.8	5010
26S/41E-07G01M	2177.0	11-15-67	25.7	2151.3	5010
27S/39E-02B01M	2440.0	11-14-67	249.0	2191.0	5010
27S/40E-01K01M	2318.1	11-14-67	142.9	2175.2	5010
27S/40E-02J01M	2300.0	11-14-67	(1)		5010
		2-26-68	(1)		
27S/40E-03J01M	2275.0	11-14-67	85.2	2189.8	5010
27S/40E-03R01M	2287.3	11-14-67	98.7	2188.6	5010
27S/40E-04A01M	2305.0	11-14-67	133.0	2172.0	5010
27S/40E-07M01M	2515.0	11-14-67	309.7	2205.3	5010
27S/40E-09P01M	2368.0	11-14-67	188.5	2179.5	5010
27S/40E-10R01M	2380.0	11-14-67	197.9	2182.1	5010
27S/40E-15D01M	2385.0	11-14-67	199.8	2185.2	5010
27S/40E-15L01M	2470.0	11-14-67	249.2	2220.8	5010

STATE WELL NUMBER	GROUND SURFACE ELEVATION IN FEET	DATE	GROUND SURFACE TO WATER SURFACE IN FEET	WATER SURFACE ELEVATION IN FEET	AGENCY SUPPLYING DATA
W-24.00					

See page 113 for key to terms & abbreviations

TABLE C-1 (Cont.)

GROUND WATER LEVELS AT WELLS

STATE WELL NUMBER	GROUND SURFACE ELEVATION IN FEET	DATE	GROUND SURFACE TO WATER SURFACE IN FEET	WATER SURFACE ELEVATION IN FEET	AGENCY SUPPLYING DATA
FREMONT HYDRO UNIT					
KOEHN HYDRO SUBUNIT			W-25.00		
11N/11W-07A01S	2627.9	3-21-68	203.0	2424.9	5010
11N/11W-08D01S	2624.5	10-10-67	199.4	2425.1	5010
11N/11W-09A01S	2549.6	3-21-68	125.9	2423.7	5010
12N/12W-35R01S	2743.3	3-21-68	318.1	2425.2	5010
29S/39E-28H01M	2100.0	10-10-67	181.5	1918.5	5010
		3-20-68	(0)		
30S/37E-24J01M	1975.0	10-11-67	55.0	1920.0	5010
		3-20-68	53.1	1921.9	
30S/37E-36G01M	1981.0	10-11-67	65.3(2)	1915.7	5010
		3-20-68	60.4(2)	1920.6	
30S/39E-08A01M	2050.0	10-11-67	141.0	1909.0	5010
		3-20-68	140.1	1909.9	
31S/37E-08C01M	2190.0	10-10-67	188.6	2001.4	5010
		3-20-68	189.4	2000.6	
		4-02-68	189.3	2000.7	
31S/37E-13A01M	2135.0	10-11-67	(4)		5010
		3-21-68	DRY		
31S/37E-35N01M	2320.0	10-11-67	248.1	2071.9	5010
		3-21-68	248.1	2071.9	
32S/36E-35D01M	2692.0	10-10-67	266.9	2425.1	5010
		3-21-68	266.9	2425.1	
32S/37E-11N01M	2375.0	10-11-67	279.7	2095.3	5010
		3-21-68	279.8	2095.2	
32S/37E-22N01M	2460.0	10-11-67	358.0	2102.0	5010
		3-21-68	357.6	2102.4	

STATE WELL NUMBER	GROUND SURFACE ELEVATION IN FEET	DATE	GROUND SURFACE TO WATER SURFACE IN FEET	WATER SURFACE ELEVATION IN FEET	AGENCY SUPPLYING DATA
W-25.00					

See page 113 for key to terms & abbreviations

TABLE C-1 (Cont.)

GROUND WATER LEVELS AT WELLS

STATE WELL NUMBER	GROUND SURFACE ELEVATION IN FEET	DATE	GROUND SURFACE TO WATER SURFACE IN FEET	WATER SURFACE ELEVATION IN FEET	AGENCY SUPPLYING DATA
ANTELOPE HYDRO UNIT					
ANTELOPE HYDRO SUBUNIT					W-26.A0
CHAFEE HYDRO SUBAREA					W-26.A1
10N/12W-02B01S	2575.1	4-02-68	148.1	2427.0	5010
11N/12W-12M01S	2695.0	3-21-68	269.2	2425.8	5010
11N/12W-26J01S	2594.6	10-10-67	193.3	2401.3	5010
		3-21-68	203.6(2)	2391.0	
		3-21-68	203.6(2)	2391.0	
11N/13W-36K01S	2888.0	4-02-68	283.2	2604.8	5010
GLOSTER HYDRO SUBAREA					W-26.A2
10N/12W-09A01S	2594.0	4-02-68	153.3	2440.7	5010
10N/12W-13H01S	2505.0	4-02-68	56.8	2448.2	5010
10N/12W-20C05S	2665.0	3-21-68	109.9	2555.1	5010
10N/12W-22C01S	2878.0	4-02-68	304.0	2574.0	5010
10N/12W-22J01S	2530.0	4-02-68	37.8	2492.2	5010
10N/13W-22C01S	2878.0	11-01-67	328.6(6)	2549.4	5050
WILLOW SPRINGS HYDRO SUBAREA					W-26.A3
09N/13W-04A01S	2636.8	11-01-67	100.2	2536.6	5050
		3-27-68	107.3	2529.5	5010
09N/13W-07D03S	2605.0	10-10-67	82.1	2522.9	5010
		3-27-68	69.4	2535.6	
09N/14W-01H01S	2700.0	10-31-67	147.4	2552.6	5050
		4-02-68	148.5	2551.5	5010
09N/14W-02J01S	2735.0	10-10-67	147.8	2587.2	5010
		3-27-68	148.3	2586.7	
09N/15W-11A01S	2953.4	10-31-67	91.8	2861.6	5050
		3-27-68	83.3	2870.1	5010
09N/15W-12M01S	2899.1	10-31-67	484.9	2414.2	5050
		3-27-68	483.9	2415.2	5010
10N/13W-19M01S	2905.0	10-10-67	318.5	2586.5	5010
		11-01-67	320.3(8)	2584.7	5050
		4-02-68	318.3	2586.7	5010
10N/13W-32M01S	2740.0	10-10-67	(1)		5010
11N/13W-29M01S	3391.0	10-10-67	335.0	3056.0	4785
		11-10-67	339.0	3052.0	
		12-11-67	336.0	3055.0	
		1-10-68	337.0	3054.0	
		2-10-68	336.0	3055.0	
		3-11-68	335.0	3056.0	
		4-10-68	337.0	3054.0	
		5-10-68	343.0	3048.0	
		6-10-68	350.0	3041.0	
		7-10-68	352.0	3039.0	
		8-10-68	355.0	3036.0	
		9-10-68	345.0	3046.0	
NEENACH HYDRO SUBAREA					W-26.A4
08N/14W-18N01S	2642.0	3-27-68	149.9	2492.1	5010
		11-03-67	146.3	2495.7	5050
08N/15W-10P01S	2712.0	11-03-67	175.0(2)	2537.0	5050
		3-27-68	152.8	2559.2	5010
08N/15W-18H01S	2790.0	3-14-68	197.9	2592.1	5010
08N/15W-22N02S	2817.0	3-12-68	(5)		1101
		11-03-67	204.3	2612.7	
		11-03-67	208.3	2608.7	5050
		11-06-67	203.8	2613.2	1101
		3-27-68	(6)		5010
		4-08-68	(6)		1101
08N/15W-33G01S	2930.0	3-27-68	239.1	2690.9	5010
08N/16W-03F01S	2860.0	3-27-68	196.7	2663.3	5010
08N/16W-16A01S	2925.0	3-14-68	296.2	2628.8	5010
08N/16W-18E01S	3029.0	3-14-68	357.2	2671.8	5010
08N/16W-25B01S	2955.0	10-30-67	98.4(6)	2856.6	5050
		12-11-67	106.0(6)	2849.0	
		12-11-67	99.0(6)	2856.0	

STATE WELL NUMBER	GROUND SURFACE ELEVATION IN FEET	DATE	GROUND SURFACE TO WATER SURFACE IN FEET	WATER SURFACE ELEVATION IN FEET	AGENCY SUPPLYING DATA
W-26.00					
ANTELOPE HYDRO SUBUNIT					W-26.A0
NEENACH HYDRO SUBAREA					W-26.A4
08N/16W-25B01S (CONT.)	2955.0	1-05-68	94.9	2860.1	5050
		2-07-68	94.8	2860.2	
		2-27-68	94.8	2860.2	
		3-28-68	(6)		
08N/17W-01N01S	2955.5	3-14-68	267.6	2687.9	5010
08N/18W-23G02S	3375.0	11-15-67	21.9	3353.1	5050
		1-05-68	18.3	3356.7	
		2-07-68	18.1	3356.9	
		3-07-68	17.9	3357.1	
		4-03-68	17.9	3357.1	
		4-30-68	166.8	3208.2	
		5-29-68	166.8	3208.2	
		7-03-68	167.3	3207.7	
		8-05-68	167.7	3207.3	
		9-12-68	167.9	3207.1	
09N/14W-15M01S	2620.0	10-31-67	346.8	2273.2	5050
		3-14-68	342.3	2277.7	5010
09N/14W-20B01S	2680.0	10-31-67	330.6	2349.4	5050
		3-14-68	309.7	2370.3	5010
09N/14W-31K02S	2604.0	10-31-67	227.7	2376.3	5050
		3-14-68	276.4(2)	2327.6	5010
09N/15W-32B01S	2825.0	3-27-68	320.3	2504.7	5010
09N/16W-36C01S	2910.0	3-27-68	274.6	2635.4	5010
LANCASTER HYDRO SUBAREA					W-26.A5
06N/11W-03E01S	2491.0	3-12-68	306.6	2184.4	5010
06N/11W-16J01S	2547.0	3-27-68	(1)		5010
06N/12W-15F01S	2643.0	5-11-68	(1)		5010
06N/13W-12N01S	2818.0	10-30-67	94.0	2724.0	5050
		12-11-67	95.7	2722.3	
		1-05-68	93.8	2724.2	
		2-07-68	93.5	2724.5	
		2-27-68	93.2	2724.8	
		3-28-68	93.4	2724.6	
		4-30-68	93.6	2724.4	
		5-29-68	93.8	2724.2	
		7-02-68	94.6	2723.4	
		7-30-68	93.9	2724.1	
		9-11-68	93.9	2724.1	
07N/09W-17N02S	2492.0	10-25-67	262.3(2)	2229.7	5010
		11-03-67	255.7	2236.3	5050
		3-13-68	242.4	2249.6	5010
07N/10W-02E01S	2412.0	10-25-67	234.0	2178.0	5010
		11-02-67	241.9	2170.1	5050
		3-13-68	237.7	2174.3	5010
07N/10W-05E01S	2391.0	11-02-67	(3)		5050
		3-13-68	194.6	2196.4	5010
07N/10W-05N03S	2398.0	10-25-67	288.1	2109.9	5010
		3-13-68	(1)		
07N/10W-10N01S	2437.0	11-03-67	324.0	2113.0	5050
		1-10-68	299.7	2137.3	5010
		3-13-68	329.3	2107.7	
07N/10W-14Q01S	2464.0	11-02-67	(6)		5050
		1-10-68	(6)		5010
07N/10W-14R03S	2466.0	1-10-68	351.5	2114.5	5010
		3-13-68	346.2	2119.8	
07N/10W-19D01S	2446.0	11-03-67	268.3	2177.7	5050
		11-06-67	329.5	2116.5	1101
		12-13-67	266.5	2179.5	
		1-09-68	(7)		
		1-17-68	267.0	2179.0	
		2-19-68	267.9	2178.1	
		3-12-68	268.4	2177.6	
		3-13-68	268.3	2177.7	5010
		4-09-68	280.0	2166.0	1101
		5-14-68	(8)		
		6-13-68	285.4	2160.6	
		7-02-68	271.1	2174.9	
		7-09-68	271.2	2174.8	
		8-06-68	271.6	2174.4	
		9-03-68	272.4	2173.6	
07N/10W-31M01S	2505.3	3-27-68	345.2	2160.1	5010
07N/10W-33J02S	2523.0	3-12-68	338.4	2184.6	5010
07N/11W-01Q01S	2385.0	10-25-67	215.2	2169.8	5010

See page 113 for key to terms & abbreviations

TABLE C-1 (Cont.)

GROUND WATER LEVELS AT WELLS

ANTELOPE HYDRO UNIT — W-26.00

ANTELOPE HYDRO SUBUNIT — W-26.A0

LANCASTER HYDRO SUBAREA — W-26.A5

STATE WELL NUMBER	GROUND SURFACE ELEVATION IN FEET	DATE	GROUND SURFACE TO WATER SURFACE IN FEET	WATER SURFACE ELEVATION IN FEET	AGENCY SUPPLYING DATA
07N/11W-01Q01S (CONT.)	2385.0	3-13-68	210.0	2175.0	5010
07N/11W-10N03S	2394.0	11-03-67	211.5	2182.5	5050
		3-13-68	214.3	2179.7	5010
07N/11W-13Q01S	2434.0	10-23-67	292.0	2142.0	5010
		3-13-68	(1)		
07N/11W-17E01S	2396.0	3-13-68	223.0	2173.0	5010
07N/11W-19Q01S	2418.0	10-26-67	219.2(2)	2198.8	5010
		3-13-68	217.6	2200.4	
07N/11W-21E01S	2422.0	11-03-67	105.1	2316.9	5050
		3-13-68	105.8	2316.2	5010
07N/11W-28L01S	2448.0	3-12-68	137.3	2310.7	5010
07N/11W-33N01S	2473.0	10-26-67	301.2	2171.8	5010
		3-12-68	303.0	2170.0	
07N/12W-13F01S	2382.0	10-26-67	168.2	2213.8	5010
		11-03-67	167.1	2214.9	5050
		3-27-68	165.4	2216.6	5010
07N/12W-13H02S	2385.0	11-03-67	120.6	2264.4	5050
		3-13-68	120.3	2264.7	5010
07N/12W-15F01S	2348.0	3-27-68	142.1	2205.9	5010
07N/12W-15F02S	2354.0	10-27-67	158.0	2196.0	5010
		3-27-68	149.4	2204.6	
07N/12W-18R02S	2337.0	3-12-68	50.8	2286.2	5010
07N/12W-19R01S	2386.0	3-12-68	171.2	2214.8	5010
07N/12W-22K01S	2407.0	3-27-68	201.1	2205.9	5010
07N/12W-25M01S	2455.0	10-26-67	246.9	2208.1	5010
		3-12-68	246.3	2208.7	
07N/12W-28P01S	2447.0	10-27-67	241.4	2205.6	5010
		3-12-68	238.1	2208.9	
07N/12W-29F02S	2415.0	3-27-68	207.0	2208.0	5010
07N/12W-34N01S	2523.0	3-12-68	303.2	2219.8	5010
07N/13W-03E01S	2381.0	11-03-67	200.0	2181.0	5050
		3-15-68	201.1	2179.9	5010
07N/13W-06A06S	2433.0	11-03-67	169.4	2263.6	5050
		3-14-68	167.7	2265.3	5010
07N/13W-16A03S	2367.0	11-02-67	209.7	2157.3	5050
		3-12-68	(4)		5010
07N/13W-21A01S	2360.0	11-03-67	40.9	2319.1	5050
		3-12-68	40.7	2319.3	5010
07N/13W-34B01S	2433.0	11-03-67	(1)		5050
		3-12-68	346.9	2086.1	5010
07N/14W-07M01S	2795.0	10-30-67	16.3	2778.7	5050
		12-11-67	14.9	2780.1	
		1-05-68	14.4	2780.6	
		2-07-68	14.5	2780.5	
		2-27-68	14.5	2780.5	
		3-28-68	14.9	2780.1	
		4-30-68	15.5	2779.5	
		5-29-68	16.0	2779.0	
		7-02-68	16.8	2778.2	
		7-30-68	16.5	2778.5	
		9-11-68	16.7	2778.3	
07N/14W-10F01S	2557.0	3-12-68	316.0	2241.0	5010
07N/14W-13A01S	2467.0	3-12-68	289.2(4)	2177.8	5010
08N/09W-06D01S	2293.0	3-06-68	36.3	2256.7	5010
08N/10W-01C01S	2300.0	10-24-67	92.0	2208.0	5010
		3-06-68	92.5	2207.5	
08N/10W-01F01S	2303.0	3-06-68	(0)		5010
08N/10W-02N02S	2310.0	3-06-68	(0)		5010
08N/10W-08J01S	2315.0	3-06-68	(0)		5010
08N/10W-08R03S	2318.0	10-24-67	66.9	2251.1	5010
		12-07-67	66.7	2251.3	
		1-30-68	66.8	2251.2	
		1-30-68	66.8	2251.2	
		3-06-68	67.1	2250.9	
08N/10W-09P01S	2321.0	3-06-68	(0)		5010
08N/10W-19N04S	2338.0	10-25-67	116.9	2221.1	5010
		3-06-68	114.8	2223.2	
08N/10W-19Q01S	2342.0	10-25-67	112.2	2229.8	5010
08N/10W-23F01S	2350.0	10-25-67	106.0	2244.0	5010
		3-00-68	(0)		
		3-06-68	(4)		
08N/10W-23F02S	2350.0	3-06-68	108.1	2241.9	5010
08N/10W-28B01S	2358.0	10-25-67	134.4	2223.6	5010
		3-12-68	134.2	2223.8	
08N/11W-14R01S	2317.0	10-25-67	94.2	2222.8	5010
		3-07-68	94.5	2222.5	
08N/11W-15Q01S	2307.0	10-25-67	89.7	2217.3	5010
		3-07-68	88.4	2218.6	
08N/11W-18L01S	2297.0	3-07-68	(0)		5010
08N/11W-18Q01S	2298.0	3-07-68	(0)		5010
08N/11W-22P01S	2317.0	10-25-67	103.6	2213.4	5010
		3-07-68	102.7	2214.3	
08N/11W-23R01S	2332.0	10-25-67	123.1	2208.9	5010
		3-06-68	125.4	2206.6	
08N/11W-27R02S	2341.0	10-25-67	161.9(2)	2179.1	5010
		11-02-67	158.2	2182.8	5050
		3-13-68	169.5(2)	2171.5	5010
08N/11W-32E01S	2340.0	10-26-67	(1)		5010
		3-13-68	91.3	2248.7	
08N/11W-34D02S	2340.0	10-25-67	151.2(1)	2188.8	5010
		11-02-67	152.7	2187.3	5050
		3-13-68	147.4	2192.6	5010
08N/11W-34R02S	2358.0	10-25-67	171.2	2186.8	5010
		3-13-68	178.8(2)	2179.2	
08N/12W-02Q01S	2283.0	10-26-67	40.4	2242.6	5010
		3-07-68	35.9	2247.1	
08N/12W-14R01S	2291.0	3-07-68	56.6	2234.4	5010
08N/12W-20B02S	2317.5	10-26-67	68.9	2248.6	5010
		11-01-67	79.2	2238.3	5050
		3-07-68	67.3	2250.2	5010
08N/12W-22M01S	2302.0	10-26-67	61.5	2240.5	5010
		11-01-67	90.4	2211.6	5050
		3-07-68	44.1	2257.9	5010
08N/12W-30K01S	2324.0	10-26-67	101.1	2222.9	5010
		3-27-68	93.5	2230.5	
08N/12W-31Q02S	2322.0	11-02-67	42.8	2279.2	5050
		3-14-68	52.0	2270.0	5010
08N/13W-05E01S	2440.0	11-01-67	322.5	2117.5	5050
		3-14-68	270.5	2169.5	5010
08N/13W-09K01S	2412.0	11-01-67	221.4	2190.6	5050
		3-14-68	220.1	2191.9	5010
08N/13W-14J01S	2370.0	11-01-67	139.4	2230.6	5050
		3-27-68	139.7	2230.3	5010
08N/13W-20B01S	2430.0	11-01-67	(1)		5050
		3-14-68	(1)		5010
08N/13W-23M02S	2376.0	11-01-67	78.3	2297.7	5050
		3-27-68	77.0	2299.0	5010
08N/13W-34P03S	2365.0	11-02-67	75.1	2289.9	5050
		3-14-68	(1)		5010
		3-18-68	(1)		
08N/13W-36L01S	2340.0	11-02-67	126.6	2213.4	5050
		3-27-68	130.5	2209.5	5010
08N/14W-15G01S	2525.0	11-03-67	(3)		5050
		3-27-68	(1)		5010
08N/14W-36E01S	2488.0	3-14-68	291.7	2196.3	5010
09N/08W-06H01S	2387.0	10-25-67	151.6	2235.4	5010
		3-06-68	150.5	2236.5	
09N/08W-06H02S	2395.0	10-25-67	166.7(1)	2228.3	5010
		3-06-68	162.0	2233.0	

See page 113 for key to terms & abbreviations

TABLE C-1 (Cont.)

GROUND WATER LEVELS AT WELLS

STATE WELL NUMBER	GROUND SURFACE ELEVATION IN FEET	DATE	GROUND SURFACE TO WATER SURFACE IN FEET	WATER SURFACE ELEVATION IN FEET	AGENCY SUPPLYING DATA
		ANTELOPE HYDRO UNIT			W-26.00
		ANTELOPE HYDRO SUBUNIT			W-26.A0
		LANCASTER HYDRO SUBAREA			W-26.A5
09N/08W-06J01S	2300.0	3-06-68	166.6	2133.4	5010
09N/09W-02Q01S	2274.8	3-06-68	(0)		5010
09N/09W-03F01S	2270.8	4-11-68	49.3	2221.5	5010
		5-06-68	49.2	2221.6	
		6-04-68	49.4	2221.4	
		7-24-68	49.6	2221.2	
		8-19-68	49.6	2221.2	
		9-04-68	49.6	2221.2	
09N/09W-04E01S	2272.6	10-20-67	34.1	2238.5	5010
		4-11-68	34.4	2238.2	
		5-06-68	34.5	2238.1	
		6-04-68	34.5	2238.1	
		7-24-68	34.7	2237.9	
		8-19-68	34.7	2237.9	
		9-04-68	34.8	2237.8	
09N/09W-06E01S	2290.2	3-05-68	46.1	2244.1	5010
09N/09W-10R01S	2280.0	5-08-68	52.9	2227.1	5010
09N/09W-12F01S	2288.8	3-05-68	(0)		5010
09N/09W-13N01S	2350.2	3-06-68	118.0(4)	2232.2	5010
		3-07-68	(0)		
09N/09W-14P02S	2283.5	3-06-68	(0)		5010
09N/09W-15J01S	2297.0	3-06-68	58.2(1)	2238.8	5010
		3-07-68	(0)		
09N/09W-17R01S	2275.0	10-20-67	46.1	2228.9	5010
09N/09W-18C01S	2280.3	10-24-67	(1)		5010
		3-05-68	193.6(1)	2086.7	
09N/09W-20A01S	2269.0	4-10-68	1.0	2268.0	5010
		5-06-68	1.7	2267.3	
		6-03-68	49.3	2219.7	
		7-23-68	50.5	2218.5	
		8-19-68	50.5	2218.5	
		9-04-68	50.7	2218.3	
09N/09W-23B01S	2319.9	3-06-68	(0)		5010
09N/09W-27H02S	2280.0	3-06-68	48.3	2231.7	5010
09N/09W-29M01S	2269.1	10-20-67	45.0	2224.1	5010
		4-10-68	47.6	2221.5	
		5-06-68	48.8	2220.3	
		6-03-68	48.8	2220.3	
		7-23-68	49.0	2220.1	
		8-19-68	49.0	2220.1	
		9-04-68	49.2	2219.9	
09N/10W-08P01S	2372.0	10-24-67	84.4	2287.6	5010
		3-05-68	84.3	2287.7	
09N/10W-12R01S	2280.0	10-24-67	63.7	2216.3	5010
		12-08-67	61.9	2218.1	
		1-30-68	60.6	2219.4	
		3-05-68	60.8	2219.2	
09N/10W-16C01S	2333.0	10-24-67	71.4	2261.6	5010
		3-05-68	(0)		
09N/10W-16C02S	2328.0	10-24-67	100.2	2227.8	5010
		3-05-68	(0)		
09N/10W-16M01S	2325.0	10-24-67	90.5	2234.5	5010
		3-05-68	(0)		
09N/10W-16P01S	2322.0	10-24-67	85.7	2236.3	5010
		3-05-68	85.4	2236.6	
09N/10W-22J02S	2285.0	3-05-68	(0)		5010
09N/10W-24C01S	2285.0	10-24-67	202.8(1)	2082.2	5010
		3-05-68	181.0(1)	2104.0	
09N/10W-24E01S	2280.0	10-24-67	(1)		5010
		3-05-68	(1)		
09N/10W-24F01S	2281.2	10-24-67	85.1	2196.1	5010
		3-05-68	(1)		
09N/10W-24G01S	2280.0	10-24-67	135.1(1)	2144.9	5010
		3-05-68	154.5(1)	2125.5	
09N/10W-24N01S	2273.0	3-05-68	(0)		5010
09N/10W-25M01S	2269.4	10-20-67	15.4	2254.0	5010
		4-10-68	12.0	2257.4	
		5-06-68	12.3	2257.1	
		6-03-68	12.4	2257.0	
09N/10W-25M01S (CONT.)	2269.4	7-23-68	12.8	2256.6	5010
		8-19-68	13.2	2256.2	
		9-04-68	13.0	2256.4	
09N/10W-28F02S	2290.0	3-05-68	63.3	2226.7	5010
09N/10W-34Q01S	2285.0	3-05-68	(0)		5010
09N/10W-34H01S	2285.0	10-24-67	63.7	2221.3	5010
		12-08-67	61.2	2223.8	
		1-30-68	58.1	2226.9	
		3-05-68	58.6	2226.4	
09N/11W-21N01S	2274.4	10-20-67	8.9	2265.5	5010
		4-01-68	4.9	2269.5	
		5-06-68	5.1	2269.3	
		6-03-68	5.3	2269.1	
		7-23-68	5.5	2268.9	
		8-16-68	5.5	2268.9	
		9-04-68	5.6	2268.8	
09N/11W-36L01S	2290.0	3-06-68	71.1	2218.9	5010
09N/12W-21D03S	2350.0	10-26-67	97.3	2252.7	5010
		10-31-67	97.1	2252.9	5050
		3-21-68	95.0	2255.0	5010
09N/12W-23N01S	2294.0	10-26-67	47.2	2246.8	5010
		3-07-68	46.2	2247.8	
09N/12W-31N01S	2347.2	10-27-67	124.5	2222.7	5010
		11-01-67	(3)		5050
		3-27-68	115.2	2232.0	5010
09N/12W-35N01S	2295.0	10-26-67	33.5	2261.5	5010
		3-07-68	33.5	2261.5	
09N/13W-14Q01S	2442.0	3-27-68	188.4	2253.6	5010
09N/13W-17R01S	2450.0	11-01-67	170.1	2279.9	5050
		3-14-68	160.6	2289.4	5010
09N/14W-27R01S	2550.0	10-31-67	307.8	2242.2	5050
		3-27-68	310.3	2239.7	5010
10N/09W-28K01S	2275.0	10-20-67	(4)		5010
10N/09W-31C01S	2280.0	10-24-67	38.5	2241.5	5010
		3-05-68	(0)		
10N/09W-34K01S	2275.0	10-20-67	49.1	2225.9	5010
10N/09W-36G01S	2282.4	3-06-68	(0)		5010
		NORTH MUROC HYDRO SUBAREA			W-26.A6
10N/09W-04D01S	2304.0	4-18-68	107.1	2196.9	5010
		10-23-67	110.2(2)	2193.8	
		12-07-67	106.9	2197.1	
		1-29-68	106.6	2197.4	
		3-04-68	108.7(2)	2195.3	
10N/09W-04D02S	2306.9	10-23-67	123.7(1)	2183.2	5010
		3-04-68	127.3(1)	2179.6	
		3-06-68	110.7	2196.2	
		4-15-68	118.2	2188.7	
10N/09W-05B01S	2290.0	10-23-67	84.6	2205.4	5010
		3-04-68	111.8(1)	2178.2	
		3-06-68	81.7	2208.3	
10N/09W-05R01S	2272.6	10-20-67	72.3	2200.3	5010
		4-11-68	71.7	2200.9	
		5-08-68	71.9	2200.7	
		6-04-68	72.3	2200.3	
		7-24-68	73.1	2199.5	
		8-19-68	73.6	2199.0	
		9-04-68	73.8	2198.8	
10N/09W-07A02S	2276.9	10-23-67	73.2	2203.7	5010
		3-04-68	73.4	2203.5	
		4-15-68	(0)		
10N/09W-16P01S	2275.0	10-20-67	(4)		5010
10N/09W-20E01S	2271.2	4-11-68	47.3	2223.9	5010
		5-08-68	47.3	2223.9	
		6-04-68	47.3	2223.9	
		7-24-68	47.4	2223.8	
		8-19-68	47.9	2223.3	
		9-04-68	47.4	2223.8	
10N/09W-20F01S	2275.0	10-20-67	47.3	2227.7	5010
10N/09W-24A02S	2287.0	10-23-67	75.3	2211.7	5010
		3-04-68	75.4	2211.6	

See page 113 for key to terms & abbreviations

TABLE C-1 (Cont.)

GROUND WATER LEVELS AT WELLS

STATE WELL NUMBER	GROUND SURFACE ELEVATION IN FEET	DATE	GROUND SURFACE TO WATER SURFACE IN FEET	WATER SURFACE ELEVATION IN FEET	AGENCY SUPPLYING DATA
			ANTELOPE HYDRO UNIT		
					W-26.00
ANTELOPE HYDRO SUBUNIT				W-26.A0	
NORTH MUROC HYDRO SUBAREA					W-26.A6
11N/08W-20H01S	2379.1	3-04-68	(0)		5010
11N/08W-29K01S	2351.8	3-04-68	(0)		5010
11N/08W-32G01S	2342.1	10-23-67	134.4	2207.7	5010
		3-04-68	134.6	2207.5	
11N/08W-35D01S	2382.0	3-04-68	247.3(1)	2134.7	5010
		3-05-68	(0)		
11N/09W-17N01S	2319.9	10-23-67	136.9	2183.0	5010
		3-04-68	137.1	2182.8	
11N/09W-24A01S	2348.8	3-04-68	148.5	2200.3	5010
11N/09W-30H01S	2298.3	3-04-68	(0)		5010
11N/09W-30N01S	2328.0	10-23-67	122.6	2205.4	5010
		3-04-68	124.5	2203.5	
		4-18-68	126.7	2201.3	
11N/09W-32Q01S	2302.5	10-23-67	132.8(1)	2169.7	5010
		3-04-68	134.9(1)	2167.6	
		3-06-68	108.6	2193.9	
11N/09W-36A01S	2323.8	3-04-68	(0)		5010
11N/09W-36R01S	2312.5	3-04-68	(0)		5010
BUTTES HYDRO SUBAREA					W-26.A7
05N/11W-01M01S	2738.5	11-01-67	82.0	2656.5	5050
		3-11-68	85.5	2653.0	5010
05N/11W-04E01S	2695.0	11-15-67	157.7	2537.3	1101
		4-08-68	168.6	2526.4	
05N/11W-04R02S	2755.0	11-01-67	175.3	2579.7	5050
		3-11-68	174.2	2580.8	5010
05N/11W-07G01S	2842.3	10-30-67	30.2	2812.1	5050
		12-11-67	30.5	2811.8	
		1-05-68	30.5	2811.8	
		2-07-68	30.2	2812.1	
		2-27-68	32.9	2809.4	
		3-28-68	30.4	2811.9	
		4-30-68	30.5	2811.8	
		5-29-68	30.8	2811.5	
		7-02-68	31.7	2810.6	
		7-30-68	31.5	2810.8	
		9-11-68	26.9	2815.4	
05N/12W-12A02S	2893.0	11-14-67	25.8	2867.2	1101
		4-08-68	19.6	2873.4	
05N/12W-14L01S	3140.0	11-02-67	207.0	2933.0	1101
		4-16-68	213.4	2926.6	
06N/09W-04H02S	2595.0	11-02-67	168.7	2426.3	5050
		3-11-68	164.5	2430.5	5010
06N/09W-11N01S	2666.0	11-02-67	166.9	2499.1	5050
		3-11-68	168.6	2497.4	5010
06N/10W-18Q01S	2595.0	11-02-67	205.6	2389.4	5050
		3-12-68	201.9	2393.1	5010
06N/10W-20P01S	2637.0	10-31-67	237.1	2399.9	5050
		12-01-67	233.5	2403.5	
		1-01-68	229.9	2407.1	
		2-01-68	226.8	2410.2	
		8-14-68	210.4	2426.6	
		9-01-68	209.6	2427.4	
06N/10W-22D01S	2645.0	11-02-67	169.6	2475.4	5050
		3-12-68	169.6	2475.4	5010
06N/10W-34D01S	2706.0	11-02-67	127.4	2578.6	5050
		3-11-68	127.4	2578.6	5010
ROCK CREEK HYDRO SUBAREA					W-26.A8
05N/09W-02E01S	2900.0	11-01-67	(9)		5050
05N/09W-20K01S	3177.0	10-09-67	196.2	2980.8	1101
		11-01-67	187.4	2989.6	5050
		1-09-68	187.2	2989.8	1101
		2-19-68	187.2	2989.8	
		3-11-68	187.7	2989.3	5010
		3-12-68	199.2	2977.8	1101
		4-06-68	186.6	2990.4	
		5-14-68	187.0	2990.0	
		6-13-68	187.1	2989.9	
05N/09W-20K01S (CONT.)	3177.0	7-09-68	187.3	2989.7	1101
		8-06-68	187.6	2989.4	
		9-03-68	188.4	2988.6	
05N/10W-03L01S	2802.0	11-01-67	(1)		5050
		3-11-68	93.6	2708.4	5010
05N/10W-06N01S	2777.2	10-09-67	117.7	2659.5	1101
		10-09-67	117.5	2659.7	5010
		11-15-67	116.2	2661.0	1101
		11-15-67	116.0	2661.2	5010
		1-09-68	115.1	2662.1	1101
		1-09-68	114.9	2662.3	5010
		2-19-68	114.6	2662.6	1101
		2-19-68	114.4	2662.8	5010
		3-12-68	114.5	2662.7	1101
		3-12-68	114.3	2662.9	5010
		4-08-68	114.5	2662.7	1101
		4-08-68	114.3	2662.9	5010
		5-14-68	114.8	2662.4	1101
		5-14-68	114.6	2662.6	5010
		6-13-68	115.4	2661.8	1101
		6-13-68	115.2	2662.0	5010
		7-09-68	117.0	2660.2	1101
		7-09-68	116.8	2660.4	5010
		8-06-68	119.8	2657.4	
		9-03-68	118.1	2659.1	
05N/10W-16P01S	3023.0	11-01-67	253.0	2770.0	5050
06N/08W-30H01S	2848.0	11-02-67	211.3	2636.7	5050
		3-11-68	209.4	2638.6	5010
06N/09W-30F01S	2758.0	11-02-67	35.6	2722.4	5050
		3-11-68	40.5	2717.5	5010

See page 113 for key to terms & abbreviations

TABLE C-1 (Cont.)

GROUND WATER LEVELS AT WELLS

STATE WELL NUMBER	GROUND SURFACE ELEVATION IN FEET	DATE	GROUND SURFACE TO WATER SURFACE IN FEET	WATER SURFACE ELEVATION IN FEET	AGENCY SUPPLYING DATA
CUDDEBACK HYDRO UNIT					
30S/42E-10L01M	2530.0	8-01-68	71.0	2459.0	5010
30S/42E-18R01M	2635.0	7-31-68	98.6	2536.4	5010
30S/42E-20D01M	2600.0	7-31-68	89.7	2510.3	5010
30S/42E-24L01M	2656.0	8-01-68	149.5	2506.5	5010

STATE WELL NUMBER	GROUND SURFACE ELEVATION IN FEET	DATE	GROUND SURFACE TO WATER SURFACE IN FEET	WATER SURFACE ELEVATION IN FEET	AGENCY SUPPLYING DATA
W-27.00					

See page 113 for key to terms & abbreviations

TABLE C-1 (Cont.)

GROUND WATER LEVELS AT WELLS

MOJAVE HYDRO UNIT

EL MIRAGE HYDRO SUBUNIT — W-28.A0

STATE WELL NUMBER	GROUND SURFACE ELEVATION IN FEET	DATE	GROUND SURFACE TO WATER SURFACE IN FEET	WATER SURFACE ELEVATION IN FEET	AGENCY SUPPLYING DATA
05N/07W-09H01S	3211.1	10-25-67	284.5	2926.6	5010
		4-09-68	284.5	2926.6	
06N/06W-18P01S	2896.3	1-10-68	(5)		5100
		4-26-68	51.8	2842.5	
06N/07W-12N02S	2860.0	10-25-67	13.2	2846.8	5010
		4-09-68	14.0	2846.0	
06N/07W-26R01S	3005.0	1-10-68	124.3	2880.7	5100
		4-26-68	125.4	2879.6	
06N/07W-27N01S	3020.0	1-10-68	137.0	2883.0	5100
		4-26-68	136.1	2883.9	
07N/07W-27L01S	2835.0	10-25-67	63.9	2771.1	5010
		4-09-68	66.1	2768.9	

W-28.00

UPPER MOJAVE HYDRO SUBUNIT — W-28.80

STATE WELL NUMBER	GROUND SURFACE ELEVATION IN FEET	DATE	GROUND SURFACE TO WATER SURFACE IN FEET	WATER SURFACE ELEVATION IN FEET	AGENCY SUPPLYING DATA
02N/04W-07A01S	3361.5	10-01-67	18.2	3343.3	5050
		11-14-67	51.3	3310.2	
		12-07-67	54.5	3307.0	
		1-30-68	54.8	3306.7	
		1-31-68	54.5	3307.0	
		2-03-68	52.0	3309.5	
		2-14-68	51.0	3310.5	
		2-15-68	50.5	3311.0	
		2-20-68	44.0	3317.5	
		2-27-68	44.0	3317.5	
		3-01-68	49.3	3312.2	
		5-17-68	(7)		
02N/04W-07A04S	4640.0	12-13-67	(6)		5050
		1-18-68	31.6	4608.4	
		2-21-68	28.1	4611.9	
		3-22-68	25.6	4614.4	
		5-17-68	30.3	4609.7	
		9-16-68	78.0	4562.0	
02N/04W-07H02S	3280.0	12-13-67	7.7	3272.3	5050
		1-18-68	7.6	3272.4	
		2-21-68	7.0	3273.0	
		3-22-68	7.4	3272.6	
		4-24-68	7.3	3272.7	
		7-01-68	8.2	3271.8	
		7-12-68	7.0	3273.0	
		7-29-68	17.5	3262.5	
		8-01-68	39.0	3241.0	
		8-06-68	45.5(3)	3234.5	
		8-13-68	45.5(3)	3234.5	
		8-13-68	67.5	3212.5	
		8-16-68	69.5	3210.5	
		8-23-68	74.4	3205.6	
		9-16-68	86.5	3193.5	
		9-23-68	84.5(3)	3195.5	
02N/04W-07J02S	4095.0	12-13-67	79.0	4016.0	5050
		1-18-68	149.2	3945.8	
		2-21-68	131.9	3963.1	
		3-22-68	132.5	3962.5	
		4-24-68	131.7	3963.3	
		6-21-68	134.5	3960.5	
		7-01-68	136.5	3958.5	
		8-23-68	137.0	3958.0	
		9-01-68	136.0(5)	3959.0	
		9-15-68	136.5(5)	3958.5	
		9-19-68	137.7(5)	3957.3	
02N/04W-18R01S	5100.0	1-18-68	26.0	5074.0	5050
		2-21-68	6.2	5093.8	
		3-22-68	11.5	5088.5	
		4-24-68	21.0	5079.0	
		7-03-68	24.9	5075.1	
		8-23-68	27.5	5072.5	
		9-16-68	(7)		
02N/04W-20K01S	4880.0	12-13-67	18.5	4861.5	5050
		1-18-68	20.8	4859.2	
		2-21-68	20.0	4860.0	
		3-22-68	19.8	4860.2	
		4-24-68	21.8	4858.2	
		7-03-68	.8	4879.2	
02N/04W-20L02S	4880.0	12-13-67	13.0(3)	4867.0	5050
		1-18-68	14.7	4865.3	
		2-21-68	14.9	4865.1	
		3-22-68	14.7	4865.3	
		4-24-68	16.2	4863.8	
		7-03-68	17.2	4862.8	
		8-23-68	17.5	4862.5	
		9-16-68	21.4	4858.6	
02N/04W-20Q02S	5330.0	12-13-67	103.2(6)	5226.8	5050
		1-18-68	57.2(3)	5272.8	
		2-21-68	156.0	5174.0	
		3-22-68	168.7	5161.3	
		4-24-68	165.2	5164.8	
		7-03-68	185.9	5144.1	
		9-16-68	(7)		
03N/03W-06E02S	2940.0	10-26-67	22.3	2917.7	5010
		4-10-68	5.0	2935.0	
03N/04W-13B02S	3005.3	1-08-68	74.9	2930.4	5100
		4-26-68	73.5	2931.8	
04N/03W-01M01S	3037.0	1-08-68	223.3	2813.7	5100
		4-26-68	224.3	2812.7	
04N/03W-06D02S	2870.0	12-06-67	66.2	2803.8	5100
		4-26-68	66.6	2803.4	
04N/03W-07P02S	2868.5	12-06-67	39.1	2829.4	5100
		4-26-68	41.2	2827.3	
04N/03W-10R01S	3090.0	10-26-67	272.7	2817.3	5010

See page 113 for key to terms & abbreviations

TABLE C-1 (Cont.)

GROUND WATER LEVELS AT WELLS

MOJAVE HYDRO UNIT

UPPER MOJAVE HYDRO SUBUNIT — W-28.80

STATE WELL NUMBER	GROUND SURFACE ELEVATION IN FEET	DATE	GROUND SURFACE TO WATER SURFACE IN FEET	WATER SURFACE ELEVATION IN FEET	AGENCY SUPPLYING DATA
04N/03W-10R01S (CONT.)	3090.0	4-10-68	271.2	2818.8	5010
04N/03W-18E01S	2866.6	10-26-67	40.3	2826.3	5010
		4-10-68	44.4	2822.2	
04N/04W-01D02S	2827.0	4-10-68	19.9	2807.1	5010
04N/05W-22H01S	3551.9	11-17-67	697.3	2854.6	5010
05N/02W-33N01S	3030.0	12-02-67	170.2	2859.8	5713
		3-02-68	169.2	2860.8	
		6-08-68	170.3	2859.7	
		8-31-68	170.9	2859.1	
05N/03W-03D02S	2920.0	1-08-68	118.9	2801.1	5100
		4-26-68	120.3	2799.7	
05N/03W-13D01S	2930.0	1-08-68	103.3	2826.7	5100
		4-26-68	103.6	2826.4	
05N/03W-14G01S	2916.0	10-26-67	93.1	2822.9	5010
		4-09-68	93.1	2822.9	
05N/03W-19E01S	2875.0	10-26-67	101.0	2774.0	5010
		4-10-68	100.7	2774.3	
05N/03W-24N01S	2927.7	1-08-68	108.8	2818.9	5100
		4-26-68	108.6	2819.1	
05N/03W-35N01S	2984.0	1-08-68	168.3	2815.7	5100
		4-26-68	168.0	2816.0	
05N/04W-04Q03S	2708.0	10-25-67	7.3	2700.7	5010
		4-09-68	6.7	2701.3	
05N/04W-11P01S	2788.3	10-25-67	57.6(4)	2730.7	5010
		4-09-68	57.3(4)	2731.0	
05N/04W-21E01S	2890.0	10-25-67	115.4	2774.6	5010
		4-09-68	(4)		
05N/04W-36N01S	2827.0	4-10-68	23.8	2803.2	5010
05N/05W-04C01S	2945.0	10-25-67	133.8	2811.2	5010
		4-09-68	133.2	2811.8	
05N/05W-22E02S	3121.0	10-25-67	316.4	2804.6	5010
		4-09-68	313.7	2807.3	
05N/06W-12N01S	3100.0	10-25-67	182.8	2917.2	5010
		4-09-68	182.6	2917.4	
06N/03W-09E04S	3085.0	1-09-68	31.2	3053.8	5100
		5-01-68	34.5	3050.5	
06N/03W-28R01S	2968.0	10-26-67	175.1	2792.9	5010
		4-09-68	173.2	2794.8	
06N/04W-06E06S	2580.0	10-25-67	45.1	2534.9	5010
		4-11-68	44.2	2535.8	
06N/04W-18P02S	2610.0	10-25-67	11.2	2598.8	5010
		4-11-68	10.3	2599.7	
06N/04W-32G04S	2750.0	10-25-67	45.1	2704.9	5010
		4-11-68	46.3	2703.7	
06N/05W-08F01S	2780.0	10-23-67	78.1	2701.9	5010
		4-10-68	80.8	2699.2	
06N/05W-09B01S	2780.0	10-23-67	96.7	2683.3	5010
		4-10-68	98.5	2681.5	
06N/05W-19C01S	2820.0	10-23-67	65.4	2754.6	5010
		4-10-68	64.8	2755.2	
06N/05W-28F01S	2875.6	1-10-68	120.6	2755.0	5100
		4-26-68	121.1	2754.5	
06N/05W-29H01S	2880.0	10-23-67	104.5	2775.5	5010
		4-10-68	104.3	2775.7	
06N/05W-30R01S	2880.0	10-23-67	106.5	2773.5	5010
		4-10-68	106.3	2773.7	
06N/05W-32R02S	2945.0	1-10-68	130.0	2815.0	5100
		4-26-68	129.5	2815.5	
06N/06W-14P03S	2835.0	10-25-67	45.7	2789.3	5010
		4-09-68	46.3	2788.7	
06N/06W-21A01S	2860.0	1-10-68	63.8(1)	2796.2	5100
		4-26-68	60.4	2799.6	
07N/04W-18D01S	2475.0	10-25-67	14.6	2460.4	5010
		4-11-68	12.0	2463.0	

W-28.00

UPPER MOJAVE HYDRO SUBUNIT — W-28.80

STATE WELL NUMBER	GROUND SURFACE ELEVATION IN FEET	DATE	GROUND SURFACE TO WATER SURFACE IN FEET	WATER SURFACE ELEVATION IN FEET	AGENCY SUPPLYING DATA
07N/04W-30C01S	2561.5	10-25-67	61.0	2500.5	5010
		12-06-67	60.2	2501.3	5100
		4-11-68	59.4	2502.1	5010
		4-30-68	59.3	2502.2	5100
07N/05W-07N01S	2780.0	10-23-67	146.4	2633.6	5010
		4-10-68	145.8	2634.2	
07N/05W-15P01S	2705.0	10-23-67	132.1	2572.9	5010
		4-10-68	DRY		
07N/05W-22N02S	2715.0	10-23-67	88.8	2626.2	5010
		4-10-68	88.6	2626.4	
08N/04W-31R01S	2449.0	10-25-67	28.7	2420.3	5010
		4-11-68	23.9	2425.1	

See page 113 for key to terms & abbreviations

TABLE C-1 (Cont.)

GROUND WATER LEVELS AT WELLS

MOJAVE HYDRO UNIT

MIDDLE MOJAVE HYDRO SUBUNIT W-28.00

STATE WELL NUMBER	GROUND SURFACE ELEVATION IN FEET	DATE	GROUND SURFACE TO WATER SURFACE IN FEET	WATER SURFACE ELEVATION IN FEET	AGENCY SUPPLYING DATA
08N/01W-29F01S	2869.2	1-09-68	92.8	2776.4	5100
		5-01-68	97.6(1)	2771.6	
08N/03W-07N03S	2340.0	12-06-67	27.1	2312.9	5100
		4-30-68	31.7	2308.3	
08N/04W-12Q01S	2329.0	4-11-68	15.6	2313.4	5010
08N/04W-20N01S	2407.7	1-10-68	24.9	2382.8	5100
		4-30-68	28.0	2379.7	
08N/04W-21F02S	2385.0	10-25-67	7.5	2377.5	5010
		4-11-68	7.7	2377.3	
08N/04W-30E01S	2470.0	1-10-68	57.4	2412.6	5100
		4-30-68	60.2	2409.8	
09N/02W-04Q02S	2160.0	12-07-67	58.3(6)	2101.7	5100
		5-02-68	54.9	2105.1	
09N/02W-20B01S	2293.0	12-06-67	124.8	2168.2	5100
		5-02-68	125.6	2167.4	
09N/02W-34D01S	2450.0	12-08-67	125.8	2324.2	5100
		5-02-68	125.9	2324.1	
09N/03W-11N01S	2209.0	1-10-68	53.1	2155.9	5100
		4-30-68	53.7	2155.3	
09N/03W-13R01S	2245.0	10-25-67	88.6	2156.4	5010
		4-11-68	87.7	2157.3	
09N/03W-27L02S	2250.0	10-25-67	(0)		5010
09N/03W-27L04S	2260.0	10-25-67	11.6	2248.4	5010
		4-10-68	13.6	2246.4	
09N/03W-28A03S	2245.0	1-10-68	32.0	2213.0	5100
		4-30-68	38.5(2)	2206.5	
10N/02W-19P01S	2216.0	12-07-67	104.4	2111.6	5100
		5-02-68	105.7	2110.3	
10N/02W-32K01S	2170.0	12-07-67	56.5	2113.5	5100
		5-02-68	56.6	2113.4	
10N/03W-10R01S	2135.0	10-23-67	64.6	2070.4	5010
		4-11-68	65.3	2069.7	
10N/03W-15H02S	2145.0	12-07-67	69.5	2075.5	5100
		5-02-68	(1)		
10N/03W-27D01S	2164.6	12-07-67	62.4	2102.2	5100
		5-02-68	62.6	2102.0	
10N/03W-27R01S	2185.0	12-07-67	113.4	2071.6	5100
		5-02-68	113.9	2071.1	
10N/03W-29M01S	2206.0	1-10-68	(2)		5100
		4-30-68	74.0(1)	2132.0	
10N/03W-33J01S	2230.0	10-23-67	86.9	2143.1	5010
		4-11-68	87.2	2142.8	
10N/03W-35N01S	2212.0	10-23-67	104.7	2107.3	5010
		4-11-68	104.7	2107.3	
10N/03W-36J02S	2180.0	12-07-67	76.3	2103.7	5100
		5-02-68	76.9	2103.1	

W-28.00

HARPER HYDRO SUBUNIT W-28.00

HARPER HYDRO SUBAREA W-28.02

STATE WELL NUMBER	GROUND SURFACE ELEVATION IN FEET	DATE	GROUND SURFACE TO WATER SURFACE IN FEET	WATER SURFACE ELEVATION IN FEET	AGENCY SUPPLYING DATA
10N/04W-10D01S	2135.0	10-23-67	184.1	1950.9	5010
		4-11-68	183.7	1951.3	
10N/05W-03J01S	2245.0	10-23-67	227.5	2017.5	5010
		4-11-68	227.6	2017.4	
10N/06W-05E03S	2970.5	10-23-67	207.4	2763.1	5010
		4-10-68	204.7	2765.8	
11N/03W-07D01S	2065.0	10-23-67	64.5	2000.5	5010
		4-11-68	64.8	2000.2	
		5-03-68	62.8	2002.2	5100
11N/03W-28R02S	2075.0	10-23-67	38.8	2036.2	5010
		12-07-67	43.1	2031.9	5100
		4-11-68	39.8	2035.2	5010
		5-02-68	41.9	2033.1	5100
11N/03W-30A01S	2030.8	10-23-67	2.7	2028.1	5010
		4-11-68	2.0	2028.8	
		7-18-68	1.8	2029.0	
11N/03W-30A02S	2033.0	10-23-67	2.1	2030.9	5010
		4-11-68	1.6	2031.4	
		7-18-68	2.2	2030.8	
11N/03W-30J01S	2033.0	12-07-67	.6	2032.4	5100
		4-30-68	.5	2032.5	
11N/03W-30J02S	2030.8	12-07-67	2.2	2028.6	5100
		4-30-68	2.0	2028.8	
11N/03W-32R01S	2064.0	12-07-67	18.1(1)	2045.9	5100
		5-02-68	17.2(1)	2046.8	
11N/04W-04R01S	2036.0	10-23-67	38.5	1997.5	5010
		4-11-68	41.5	1994.5	
		7-03-68	38.1	1997.9	
11N/04W-06M01S	2060.6	10-23-67	65.4	1995.2	5010
		4-11-68	67.9	1992.7	
		7-17-68	66.2	1994.4	
11N/04W-19H01S	2039.1	12-07-67	116.0	1923.1	5100
		4-30-68	122.4(4)	1916.7	
11N/04W-19L01S	2055.0	10-23-67	162.6	1892.4	5010
		4-11-68	155.9	1899.1	
11N/04W-28N02S	2044.0	12-07-67	102.5(1)	1941.5	5100
		4-30-68	118.4	1925.6	
11N/04W-29R01S	2045.0	10-23-67	115.9	1929.1	5010
		4-11-68	126.6	1918.4	
		7-11-68	133.5	1911.5	
11N/04W-30P01S	2095.0	10-23-67	170.9	1924.1	5010
		4-11-68	166.5	1928.5	
		7-12-68	172.5	1922.5	
11N/05W-13M01S	2036.2	12-07-67	97.3	1938.9	5100
		4-30-68	98.8	1937.4	
32S/43E-28Q01M	2277.0	12-07-67	FLOW		5100
		4-30-68	FLOW		

See page 113 for key to terms & abbreviations

TABLE C-1 (Cont.)

GROUND WATER LEVELS AT WELLS

MOJAVE HYDRO UNIT

LOWER MOJAVE HYDRO SUBUNIT — W-28.E0

STATE WELL NUMBER	GROUND SURFACE ELEVATION IN FEET	DATE	GROUND SURFACE TO WATER SURFACE IN FEET	WATER SURFACE ELEVATION IN FEET	AGENCY SUPPLYING DATA
09N/01E-03H01S	1948.0	12-08-67	94.9(1)	1853.1	5100
		5-02-68	(1)		
09N/01E-13E01S	1947.7	12-06-67	99.2	1848.5	5100
		5-02-68	96.8	1850.9	
09N/01E-13E02S	1949.6	10-24-67	97.4	1852.2	5010
		12-06-67	97.3	1852.3	5100
		3-11-68	97.7	1851.9	5010
		5-02-68	98.4	1851.2	5100
		6-18-68	98.6	1851.0	5010
09N/02E-03G02S	1860.0	12-08-67	11.3	1848.7	5100
09N/02E-20001S	1921.4	10-24-67	73.6	1847.8	5010
		12-06-67	73.3	1848.1	5100
		3-14-68	73.4	1848.0	5010
		5-02-68	73.1	1848.3	5100
09N/03E-03D02S	1818.0	10-24-67	55.4	1762.6	5010
		4-10-68	55.8	1762.2	
09N/03E-12D01S	1810.0	10-24-67	46.0	1764.0	5010
		4-10-68	47.3	1762.7	
09N/03E-15M01S	1830.0	12-08-67	55.7	1774.3	5100
		5-02-68	56.0	1774.0	
09N/03E-29A01S	1846.0	10-24-67	76.1	1769.9	5010
		3-14-68	77.0	1769.0	
		4-10-68	(1)		
09N/04E-07M02S	1803.0	12-06-67	35.9	1767.1	5100
		5-02-68	(1)		
10N/02E-32P01S	1905.5	12-08-67	54.4	1851.1	5100
		5-02-68	55.5	1850.0	
09N/01W-10D02S	2045.0	12-06-67	22.5	2022.5	5100
		5-02-68	23.1(1)	2021.9	
09N/01W-10M02S	2097.4	12-06-67	86.9	2010.5	5100
		5-02-68	88.8	2008.6	
10N/01W-31C01S	2130.2	12-07-67	(4)		5100
		5-02-68	(4)		

W-28.00

TROY HYDRO SUBUNIT — W-28.F0

TROY HYDRO SUBAREA — W-28.F2

STATE WELL NUMBER	GROUND SURFACE ELEVATION IN FEET	DATE	GROUND SURFACE TO WATER SURFACE IN FEET	WATER SURFACE ELEVATION IN FEET	AGENCY SUPPLYING DATA
08N/03E-04B03S	1819.6	12-08-67	12.0	1807.6	5100
		5-02-68	11.6	1808.0	
08N/04E-07E01S	1803.0	10-24-67	27.4	1775.6	5010
		4-10-68	40.4(1)	1762.6	
08N/04E-12L01S	1809.9	10-24-67	33.1	1776.8	5010
09N/03E-19E01S	1860.1	12-06-67	18.8	1841.3	5100
		5-02-68	19.9	1840.2	
09N/03E-19P01S	1856.8	10-24-67	18.2	1838.6	5010
		3-14-68	18.2	1838.6	
		4-10-68	19.2	1837.6	
09N/03E-29G02S	1850.0	12-06-67	15.0	1835.0	5100
		5-02-68	(1)		
09N/03E-34D03S	1828.8	12-06-67	45.8	1783.0	5100
		5-02-68	46.3	1782.5	
09N/04E-31K02S	1787.0	4-10-68	17.9	1769.1	5010

See page 113 for key to terms & abbreviations

TABLE C-1 (Cont.)

GROUND WATER LEVELS AT WELLS

STATE WELL NUMBER	GROUND SURFACE ELEVATION IN FEET	DATE	GROUND SURFACE TO WATER SURFACE IN FEET	WATER SURFACE ELEVATION IN FEET	AGENCY SUPPLYING DATA
MOJAVE HYDRO UNIT					
AFTON HYDRO SUBUNIT				W-28.60	
CAVES HYDRO SUBAREA					W-28.61
10N/03E-21A01S	1817.0	10-23-67	120.8	1696.2	5010
		12-08-67	116.2	1700.8	5100
		4-10-68	117.9	1699.1	5010
		5-02-68	115.2	1701.8	5100
10N/04E-04E01S	1740.0	12-08-67	89.8	1650.2	5100
		5-02-68	95.5	1644.5	
11N/05E-16J01S	1638.8	4-10-68	153.0	1485.8	5010

STATE WELL NUMBER	GROUND SURFACE ELEVATION IN FEET	DATE	GROUND SURFACE TO WATER SURFACE IN FEET	WATER SURFACE ELEVATION IN FEET	AGENCY SUPPLYING DATA
W-28.00					

See page 113 for key to terms & abbreviations

TABLE C-1 (Cont.)

GROUND WATER LEVELS AT WELLS

STATE WELL NUMBER	GROUND SURFACE ELEVATION IN FEET	DATE	GROUND SURFACE TO WATER SURFACE IN FEET	WATER SURFACE ELEVATION IN FEET	AGENCY SUPPLYING DATA
LUCERNE HYDRO UNIT					
04N/01E-02L01S	2927.0	12-02-67	90.8	2836.2	5713
		3-02-68	91.1	2835.9	
		6-08-68	91.8	2835.2	
		8-31-68	91.8	2835.2	
04N/01E-02M01S	2922.0	12-02-67	95.9	2826.1	5713
		3-02-68	96.1	2825.9	
		6-08-68	(1)		
		8-31-68	97.2	2824.8	
04N/01E-03F01S	2911.0	12-02-67	94.9	2816.1	5713
		3-02-68	95.4	2815.6	
		6-08-68	95.9	2815.1	
04N/01E-03L01S	2917.0	12-02-67	102.1	2814.9	5713
		3-02-68	102.5	2814.5	
		6-08-68	102.9	2814.1	
		8-31-68	103.5	2813.5	
04N/01E-05H01S	2905.0	10-24-67	124.5	2780.5	5010
		12-02-67	123.3	2781.7	5713
		3-02-68	119.8	2785.2	
		4-03-68	120.9	2784.1	5010
		6-08-68	123.5	2781.5	5713
		8-31-68	126.7	2778.3	
04N/01E-05H02S	2905.0	12-02-67	123.0	2782.0	5713
		3-02-68	119.1	2785.9	
		6-08-68	122.7	2782.3	
		8-31-68	125.9	2779.1	
04N/01E-06L01S	2885.0	10-23-67	119.5(1)	2765.5	5010
		4-03-68	115.9(1)	2769.1	
04N/01E-06R01S	2895.0	1-09-68	(7)		5100
		4-26-68	101.7	2793.3	
04N/01E-07P02S	2950.0	12-02-67	122.0	2828.0	5713
		3-02-68	122.0	2828.0	
		6-08-68	122.4	2827.6	
		8-31-68	123.8	2826.2	
04N/01E-07R01S	2945.0	10-23-67	105.6	2839.4	5010
		4-02-68	108.3	2836.7	
04N/01E-07R02S	2940.0	12-02-67	104.8	2835.2	5713
		3-02-68	104.8	2835.2	
		6-08-68	105.0	2835.0	
		8-31-68	105.2	2834.8	
04N/01E-10F02S	2960.0	4-26-68	149.2	2810.8	5100
04N/01E-10G02S	2960.0	10-24-67	149.2(2)	2810.8	5010
		4-04-68	148.7	2811.3	
04N/01E-10Q01S	2988.0	12-02-67	171.4	2816.6	5713
		3-02-68	170.5	2817.5	
		6-08-68	172.6	2815.4	
		8-31-68	176.1	2811.9	
04N/01E-11D02S	2940.0	12-02-67	108.7	2831.3	5713
		3-02-68	108.1	2831.9	
		6-08-68	109.0	2831.0	
		8-31-68	109.2	2830.8	
04N/01E-11Q02S	2970.0	12-02-67	125.0	2845.0	5713
		3-02-68	125.3	2844.7	
		6-08-68	126.0	2844.0	
		8-31-68	126.3	2843.7	
04N/01E-12P01S	2971.0	1-09-68	126.8	2844.2	5100
		4-26-68	127.5	2843.5	
04N/01E-13M01S	3020.0	10-24-67	171.9(1)	2848.1	5010
		4-04-68	112.3	2907.7	
04N/01E-17Q02S	3015.0	4-02-68	126.9	2888.1	5010
04N/01E-20A01S	3035.0	12-02-67	130.7	2904.3	5713
		3-02-68	130.5	2904.5	
		6-08-68	130.5	2904.5	
		8-31-68	130.7	2904.3	
05N/01E-16C01S	2932.0	12-02-67	112.0	2820.0	5713
		3-02-68	112.0	2820.0	
		6-08-68	112.3	2819.7	
		8-31-68	112.6	2819.4	
05N/01E-17D01S	2880.0	10-23-67	99.5	2780.5	5010
		12-02-67	101.0	2779.0	5713
		3-02-68	99.8	2780.2	
		4-03-68	98.9	2781.1	5010
		6-08-68	101.7	2778.3	5713
		8-31-68	101.6	2778.4	
05N/01E-18J01S	2860.0	12-02-67	77.1	2782.9	5713
		3-02-68	76.1	2783.9	
X-01.00					
05N/01E-18J01S (CONT.)	2860.0	6-08-68	78.5	2781.5	5713
		8-31-68	80.3	2779.7	
05N/01E-20F01S	2860.0	10-23-67	DRY		5010
		4-03-68	DRY		
05N/01E-27D01S	2908.0	12-02-67	95.7	2812.3	5713
		3-02-68	95.8	2812.2	
		6-08-68	96.3	2811.7	
		8-31-68	96.7	2811.3	
05N/01E-27H01S	2930.0	10-23-67	101.7	2828.3	5010
		12-02-67	102.1	2827.9	5713
		3-02-68	102.2	2827.8	
		4-03-68	102.0	2828.0	5010
		6-08-68	102.4	2827.6	5713
		8-31-68	102.6	2827.4	
05N/01E-32C01S	2869.0	10-23-67	100.3(2)	2768.7	5010
		4-03-68	96.7	2772.3	
06N/01E-31Q01S	3030.0	1-09-68	(2)		5100
		5-01-68	245.8(4)	2784.2	
04N/01W-02P01S	2880.0	12-02-67	93.4	2786.6	5713
		3-02-68	94.0	2786.0	
		6-08-68	(1)		
		8-31-68	(1)		
04N/01W-03D01S	2850.0	12-02-67	12.3	2837.7	5713
		3-02-68	12.1	2837.9	
		6-08-68	12.0	2838.0	
		8-31-68	12.8	2837.2	
04N/01W-08N01S	2940.0	12-02-67	15.0	2925.0	5713
		12-02-67	15.0	2925.0	
		3-02-68	14.7	2925.3	
		3-02-68	14.7	2925.3	
		6-08-68	14.9	2925.1	
		8-31-68	15.0	2925.0	
04N/01W-09Q01S	2975.0	1-09-68	43.5(4)	2931.5	5100
		4-26-68	42.8	2932.2	
04N/01W-10A01S	2907.0	12-02-67	7.8	2899.2	5713
		3-02-68	7.2	2899.8	
		6-08-68	7.2	2899.8	
		8-31-68	8.2	2898.8	
04N/01W-11Q01S	2933.3	10-23-67	62.0	2871.3	5010
		4-03-68	61.1	2872.2	
04N/01W-12F01S	2915.0	10-23-67	145.7	2769.3	5010
		4-03-68	154.3	2760.7	
04N/01W-12M03S	2930.0	10-23-67	74.6	2855.4	5010
		4-03-68	(4)		
04N/01W-14A02S	2965.0	12-02-67	80.0	2885.0	5713
		3-02-68	80.0	2885.0	
		6-08-68	80.1	2884.9	
		8-31-68	80.2	2884.8	
04N/01W-14B01S	2945.0	10-23-67	3.4	2941.6	5010
		4-03-68	2.7	2942.3	
04N/01W-14B02S	2940.0	12-02-67	15.5	2924.5	5713
		3-02-68	14.8	2925.2	
		6-08-68	15.6	2924.4	
		8-31-68	16.1	2923.9	
04N/01W-14P01S	3025.0	10-23-67	36.2	2988.8	5010
		4-03-68	35.3	2989.7	
04N/02W-10D01S	3073.2	10-26-67	208.1	2865.1	5010
		4-10-68	208.2	2865.0	
04N/02W-13A01S	2980.0	1-09-68	70.0(1)	2910.0	5100
		4-26-68	67.2	2912.8	
05N/01W-01C01S	2920.0	1-08-68	152.2	2767.8	5100
		5-01-68	147.7	2772.3	
05N/01W-01L01S	2905.0	1-08-68	144.6(1)	2760.4	5100
		5-01-68	133.4	2771.6	
05N/01W-01R03S	2890.0	10-23-67	113.8	2776.2	5010
		4-03-68	113.3	2776.7	
05N/01W-22M01S	2850.0	10-23-67	DRY		5010
		4-03-68	(0)		
05N/01W-25G01S	2850.0	10-23-67	75.3	2774.7	5010
		3-02-68	73.4	2776.6	5713
		4-03-68	77.7	2772.3	5010
		6-08-68	79.9	2770.1	5713
		8-31-68	83.8	2766.2	

See page 113 for key to terms & abbreviations

TABLE C-1 (Cont.)

GROUND WATER LEVELS AT WELLS

STATE WELL NUMBER	GROUND SURFACE ELEVATION IN FEET	DATE	GROUND SURFACE TO WATER SURFACE IN FEET	WATER SURFACE ELEVATION IN FEET	AGENCY SUPPLYING DATA
LUCERNE HYDRO UNIT					
05N/01W-35Q01S	2855.0	4-03-68	56.8	2798.2	5010
06N/01W-05J01S	3229.0	1-09-68	122.5	3106.5	5100
		5-01-68	122.8	3106.2	
06N/01W-22P01S	3059.0	1-09-68	162.3	2896.7	5100
		5-01-68	158.0	2901.0	
06N/01W-27B01S	3040.0	10-23-67	150.7	2889.3	5010
		4-03-68	152.4	2887.6	
06N/01W-35A01S	2970.0	10-23-67	197.4	2772.6	5010
		4-03-68	197.6	2772.4	
06N/01W-36K01S	2933.0	1-09-68	165.5	2767.5	5100
		5-01-68	(1)		
06N/01W-36K02S	2940.0	1-09-68	164.7	2775.3	5100
		5-01-68	184.9(1)	2755.1	

STATE WELL NUMBER	GROUND SURFACE ELEVATION IN FEET	DATE	GROUND SURFACE TO WATER SURFACE IN FEET	WATER SURFACE ELEVATION IN FEET	AGENCY SUPPLYING DATA
X-01.00					

See page 113 for key to terms & abbreviations

TABLE C-1 (Cont.)

GROUND WATER LEVELS AT WELLS

STATE WELL NUMBER	GROUND SURFACE ELEVATION IN FEET	DATE	GROUND SURFACE TO WATER SURFACE IN FEET	WATER SURFACE ELEVATION IN FEET	AGENCY SUPPLY-ING DATA
JOHNSON HYDRO UNIT					
04N/03E-24Q01S	2833.0	10-24-67	55.7	2777.3	5010
		4-04-68	55.5	2777.5	
04N/04E-19C01S	2775.0	10-24-67	43.4	2731.6	5010
		4-04-68	43.8	2731.2	

STATE WELL NUMBER	GROUND SURFACE ELEVATION IN FEET	DATE	GROUND SURFACE TO WATER SURFACE IN FEET	WATER SURFACE ELEVATION IN FEET	AGENCY SUPPLYING DATA
X-02.00					

See page 113 for key to terms & abbreviations

TABLE C-1 (Cont.)

GROUND WATER LEVELS AT WELLS

STATE WELL NUMBER	GROUND SURFACE ELEVATION IN FEET	DATE	GROUND SURFACE TO WATER SURFACE IN FEET	WATER SURFACE ELEVATION IN FEET	AGENCY SUPPLYING DATA
EMERSON HYDRO UNIT					
01N/05E-02N01S	3519.0	10-23-67	78.0	3441.0	5010
		4-04-68	80.1	3438.9	
02N/05E-01A01S	2980.0	10-24-67	60.9	2919.1	5010
		4-04-68	60.9	2919.1	
02N/06E-30L01S	3328.0	10-24-67	328.5	2999.5	5010
		4-04-68	344.8(4)	2983.2	
03N/07E-18D01S	2403.7	12-19-67	147.7	2256.0	5010
03N/07E-31E01S	2514.3	12-19-67	249.9	2264.4	5010

STATE WELL NUMBER	GROUND SURFACE ELEVATION IN FEET	DATE	GROUND SURFACE TO WATER SURFACE IN FEET	WATER SURFACE ELEVATION IN FEET	AGENCY SUPPLYING DATA
X-05.00					

See page 113 for key to terms & abbreviations

TABLE C-1 (Cont.)

GROUND WATER LEVELS AT WELLS

STATE WELL NUMBER	GROUND SURFACE ELEVATION IN FEET	DATE	GROUND SURFACE TO WATER SURFACE IN FEET	WATER SURFACE ELEVATION IN FEET	AGENCY SUPPLYING DATA
DEADMAN HYDRO UNIT					
02N/07E-02C01S	2300.0	12-21-67	100.5(2)	2199.5	5010
02N/07E-03A01S	2300.9	12-19-67	118.4	2182.5	5010
02N/07E-04H01S	2442.2	12-22-67	197.2	2245.0	5010
		9-20-68	198.6	2243.6	
02N/07E-14K01S	2532.1	12-19-67	336.8	2195.3	5010
03N/07E-35P02S	2270.8	12-21-67	105.0(1)	2165.8	5010
03N/08E-17L01S	1850.4	12-19-67	47.9	1802.5	5010
03N/08E-29C01S	1890.9	12-19-67	88.6	1802.3	5010
03N/08E-29L01S	1905.7	12-19-67	103.1	1802.6	5010
03N/08E-33B01S	1845.7	12-19-67	45.0	1800.7	5010
03N/08E-34D01S	1823.9	12-19-67	24.2	1799.7	5010

STATE WELL NUMBER	GROUND SURFACE ELEVATION IN FEET	DATE	GROUND SURFACE TO WATER SURFACE IN FEET	WATER SURFACE ELEVATION IN FEET	AGENCY SUPPLYING DATA
X-07.00					

See page 113 for key to terms & abbreviations

TABLE C-1 (Cont.)

GROUND WATER LEVELS AT WELLS

JUSHUA TREE HYDRO UNIT X-08.00

WARREN HYDRO SUBUNIT X-08.A0

STATE WELL NUMBER	GROUND SURFACE ELEVATION IN FEET	DATE	GROUND SURFACE TO WATER SURFACE IN FEET	WATER SURFACE ELEVATION IN FEET	AGENCY SUPPLYING DATA
01N/05E-36K01S	3230.0	10-24-67	160.9	3069.1	5010
		4-04-68	178.8	3051.2	
01N/06E-28L01S	2970.0	1-11-68	211.0	2759.0	5100
		5-08-68	210.5	2759.5	
01N/06E-29R02S	3150.0	10-24-67	266.7	2883.3	5010
01N/06E-31P01S	3280.0	1-11-68	307.0	2973.0	5100
		5-08-68	(2)		
01S/05E-02B01S	3285.0	10-24-67	193.6	3091.4	5010
		4-04-68	196.4	3088.6	
01S/05E-02C02S	3305.0	1-11-68	226.5	3078.5	5100
		5-08-68	230.0	3075.0	
01S/05E-04R02S	3520.0	1-11-68	76.8	3443.2	5100
		5-08-68	79.4	3440.6	

COPPER MOUNTAIN HYDRO SUBUNIT X-08.80

STATE WELL NUMBER	GROUND SURFACE ELEVATION IN FEET	DATE	GROUND SURFACE TO WATER SURFACE IN FEET	WATER SURFACE ELEVATION IN FEET	AGENCY SUPPLYING DATA
01N/06E-09Q01S	3220.0	1-11-68	404.3	2815.7	5100
		5-08-68	403.3	2816.7	
01N/06E-13R01S	2650.0	1-11-68	437.2	2212.8	5100
		5-08-68	437.0	2213.0	
01N/07E-14N01S	2359.0	1-13-68	185.1	2173.9	5100
		5-08-68	185.2	2173.8	
01N/07E-21J01S	2440.0	1-13-68	259.5	2180.5	5100
		5-08-68	262.9	2177.1	
01N/07E-26D01S	2385.0	10-24-67	211.6	2173.4	5010
		4-04-68	211.7	2173.3	
01N/07E-30P01S	2670.0	1-11-68	369.6	2300.4	5100
		5-08-68	369.6	2300.4	
01N/07E-32C01S	2620.0	10-24-67	305.4	2314.6	5010
		4-04-68	(1)		
01N/07E-35D01S	2485.0	10-24-67	181.8(1)	2303.2	5010
		4-04-68	181.8(4)	2303.2	
01S/07E-27R01S	3770.0	10-25-67	(4)		5010
		4-04-68	(4)		
02S/08E-03C01S	4300.0	10-25-67	92.0	4208.0	5010
		4-05-68	94.6	4205.4	
02S/08E-07K01S	4100.0	10-25-67	215.5	3884.5	5010
		4-04-68	215.8	3884.2	
02S/08E-21G02S	4480.0	10-25-67	38.3(4)	4441.7	5010
		4-04-68	41.0	4439.0	

See page 113 for key to terms & abbreviations

TABLE C-1 (Cont.)

GROUND WATER LEVELS AT WELLS

DALE HYDRO UNIT — X-09.00

TWENTYNINE PALMS HYDRO SUBUNIT — X-09.A0

STATE WELL NUMBER	GROUND SURFACE ELEVATION IN FEET	DATE	GROUND SURFACE TO WATER SURFACE IN FEET	WATER SURFACE ELEVATION IN FEET	AGENCY SUPPLYING DATA
01N/08E-01B01S	1890.0	12-20-67	125.9	1764.1	5010
01N/08E-01H01S	1856.0	1-12-68	71.0	1785.0	5100
		5-09-68	71.1	1784.9	
01N/08E-11L01S	2180.0	4-04-68	368.0	1812.0	5010
01N/08E-12G01S	1972.7	12-20-67	197.8(7)	1774.9	5010
		1-12-68	198.6	1774.1	5100
		5-09-68	(7)		
01N/08E-33A02S	2520.0	1-13-68	269.7	2250.3	5100
		5-08-68	261.4	2258.6	
01N/08E-33R01S	2677.0	10-24-67	327.8	2349.2	5010
		4-04-68	328.7	2348.3	
01N/08E-36A01S	2129.7	1-13-68	163.4	1966.3	5100
		5-08-68	(1)		
01N/09E-04N03S	1787.0	12-18-67	14.0	1773.0	5010
		1-12-68	13.9	1773.1	5100
		5-09-68	14.0	1773.0	
01N/09E-05Q02S	1800.0	12-18-67	30.1	1769.9	5010
01N/09E-06E01S	1840.0	1-12-68	66.2	1773.8	5100
		5-09-68	66.1	1773.9	
01N/09E-06J01S	1820.1	1-12-68	DRY		5100
		5-09-68	DRY		
01N/09E-07H01S	1843.5	12-18-67	70.4(7)	1773.1	5010
01N/09E-09M02S	1810.0	12-18-67	39.4	1770.6	5010
		1-12-68	39.9	1770.1	5100
		5-09-68	39.5	1770.5	
01N/09E-16D01S	1815.0	12-18-67	41.5	1773.5	5010
01N/09E-16G01S	1800.0	12-18-67	11.7	1788.3	5010
		1-12-68	12.5	1787.5	5100
		5-09-68	11.6	1788.4	
01N/09E-16G02S	1800.0	1-12-68	11.1	1788.9	5100
		5-09-68	(1)		
01N/09E-17E01S	1870.0	12-18-67	109.1	1760.9	5010
		1-12-68	109.1	1760.9	5100
		5-09-68	109.2	1760.8	
01N/09E-21E01S	1840.0	1-12-68	(3)		5100
		5-09-68	DRY		
01N/09E-22C01S	1814.1	1-12-68	46.8	1767.3	5100
		5-09-68	43.6	1770.5	
01N/09E-22E01S	1827.0	1-12-68	55.9(3)	1771.1	5100
		5-09-68	54.3	1772.7	
01N/09E-26N01S	1933.7	1-12-68	148.6	1785.1	5100
01N/09E-27C04S	1870.0	1-12-68	83.0	1787.0	5100
		5-09-68	83.3	1786.7	
01N/09E-27M01S	1900.0	10-24-67	116.8	1783.2	5010
		4-04-68	116.6	1783.4	
01N/09E-30Q01S	2091.6	10-24-67	112.6	1979.0	5010
		4-04-68	(4)		
01N/09E-31C01S	2102.3	1-13-68	144.0	1958.3	5100
		5-08-68	157.2(1)	1945.1	
01N/09E-33F03S	1984.0	1-13-68	12.9	1971.1	5100
		5-08-68	13.2	1970.8	
01N/09E-33J01S	1961.4	1-13-68	(5)		5100
		2-09-68	4.5	1956.9	
		5-09-68	DRY		
01N/09E-34A02S	1950.0	1-12-68	151.7	1798.3	5100
		5-09-68	152.0(3)	1798.0	
01N/09E-35F01S	1971.0	1-12-68	107.7	1863.3	5100
		5-09-68	108.7	1862.3	
02N/08E-26J01S	1950.0	12-20-67	155.8	1794.2	5010
02N/09E-19N01S	1834.0	12-22-67	68.9	1765.1	5010
		1-12-68	70.8	1763.2	5100
		5-09-68	68.8	1765.2	
02N/09E-30P02S	1790.0	12-20-67	29.2	1760.8	5010
01S/09E-03D01S	2076.4	1-12-68	102.6	1973.8	5100
		5-09-68	102.0	1974.4	

DALE HYDRO SUBUNIT — X-09.80

STATE WELL NUMBER	GROUND SURFACE ELEVATION IN FEET	DATE	GROUND SURFACE TO WATER SURFACE IN FEET	WATER SURFACE ELEVATION IN FEET	AGENCY SUPPLYING DATA
01N/09E-12G01S	1750.0	01-12-68	209.5	1540.5	5100
		05-09-68	209.6	1540.4	
01N/09E-12G03S	1750.0	01-12-68	213.4	1536.6	5100
		05-09-68	213.1	1536.9	
01N/09E-14D01S	1805.0	10-24-67	254.1	1550.9	5010
		04-04-68	254.0	1551.0	
01N/10E-22J01S	1640.0	01-12-68	297.9	1342.1	5100
		05-09-68	319.0(1)	1321.0	
01N/10E-24M02S	1520.0	01-12-68	208.8	1311.2	5100
		05-09-68	208.9	1311.1	
01N/10E-36P01S	1560.0	10-25-67	333.3	1226.7	5010
01N/11E-04M01S	1360.0	01-12-68	140.3	1219.7	5100
		05-09-68	150.5(4)	1209.5	
01N/11E-14A01S	1285.0	01-12-68	80.3	1204.7	5100
		05-09-68	80.3	1204.7	
01N/11E-21C01S	1340.0	10-25-67	124.5	1215.5	5010
01N/11E-35R01S	1265.0	01-12-68	65.3	1199.7	5100
		05-09-68	65.3	1199.7	
01N/12E-20D01S	1211.3	10-25-67	27.2	1184.1	5010
01N/12E-20D04S	1212.4	10-25-67	27.9	1184.5	5010

See page 113 for key to terms & abbreviations

TABLE C-1 (Cont.)

GROUND WATER LEVELS AT WELLS

STATE WELL NUMBER	GROUND SURFACE ELEVATION IN FEET	DATE	GROUND SURFACE TO WATER SURFACE IN FEET	WATER SURFACE ELEVATION IN FEET	AGENCY SUPPLY-ING DATA
COLORADO HYDRO UNIT					
VIDAL HYDRO SUBUNIT			X-15.A0		
01N/23E-08D01S	960.0	10-25-67	267.8	692.2	5010
01S/23E-01A02S	627.0	10-25-67	246.2	380.8	5010

STATE WELL NUMBER	GROUND SURFACE ELEVATION IN FEET	DATE	GROUND SURFACE TO WATER SURFACE IN FEET	WATER SURFACE ELEVATION IN FEET	AGENCY SUPPLYING DATA
X-15.00					

See page 113 for key to terms & abbreviations

TABLE C-1 (Cont.)

GROUND WATER LEVELS AT WELLS

STATE WELL NUMBER	GROUND SURFACE ELEVATION IN FEET	DATE	GROUND SURFACE TO WATER SURFACE IN FEET	WATER SURFACE ELEVATION IN FEET	AGENCY SUPPLY-ING DATA
RICE HYDRO UNIT					
01S/21E-32B01S	740.0	10-25-67	150.7	589.3	5010

STATE WELL NUMBER	GROUND SURFACE ELEVATION IN FEET	DATE	GROUND SURFACE TO WATER SURFACE IN FEET	WATER SURFACE ELEVATION IN FEET	AGENCY SUPPLYING DATA
X-16.00					

See page 113 for key to terms & obbreviations

TABLE C-1 (Cont.)

GROUND WATER LEVELS AT WELLS

CHUCKWALLA HYDRO UNIT X-17.00

FORD HYDRO SUBUNIT X-17.A0

STATE WELL NUMBER	GROUND SURFACE ELEVATION IN FEET	DATE	GROUND SURFACE TO WATER SURFACE IN FEET	WATER SURFACE ELEVATION IN FEET	AGENCY SUPPLYING DATA
07S/20E-04R01S	418.0	10-25-67	150.9	267.1	5010

PALEN HYDRO SUBUNIT X-17.B0

STATE WELL NUMBER	GROUND SURFACE ELEVATION IN FEET	DATE	GROUND SURFACE TO WATER SURFACE IN FEET	WATER SURFACE ELEVATION IN FEET	AGENCY SUPPLYING DATA
04S/16E-29R01S	545.0	10-26-67	78.8	466.2	5010
04S/16E-32D01S	560.0	10-26-67	87.8	472.2	5010
		4-08-68	85.8	474.2	
04S/17E-06C01S	500.0	10-26-67	23.0	477.0	5010
		4-08-68	22.8	477.2	
05S/16E-07M02S	610.0	10-26-67	126.4	483.6	5010
		4-08-68	126.8	483.2	
05S/16E-08K01S	550.0	10-01-67	75.5	474.5	5050
		10-26-67	80.5	469.5	5010
		11-01-67	75.5	474.5	5050
		12-01-67	75.5	474.5	
		1-01-68	75.5	474.5	
		2-01-68	75.5	474.5	
		3-01-68	75.5	474.5	
		4-08-68	87.2	462.8	5010
		6-26-68	75.8	474.2	5050
		7-01-68	75.8	474.2	
		8-01-68	75.6	474.4	
		9-01-68	75.6	474.4	
05S/16E-22N01S	665.0	10-25-67	189.7	475.3	5010

See page 113 for key to terms & abbreviations

TABLE C-1 (Cont.)

GROUND WATER LEVELS AT WELLS

STATE WELL NUMBER	GROUND SURFACE ELEVATION IN FEET	DATE	GROUND SURFACE TO WATER SURFACE IN FEET	WATER SURFACE ELEVATION IN FEET	AGENCY SUPPLY-ING DATA
CHUCKWALLA HYDRO UNIT					
PINTO HYDRO SUBUNIT			X-17.C0		
02S/12E-36F01S	1347.0	10-26-67	400.4	946.6	5010
		4-05-68	400.6	946.4	
03S/15E-04J01S	1080.6	10-26-67	164.8	915.8	5010
		4-08-68	(1)		
04S/11E-27Q01S	2975.0	10-26-67	181.8	2793.2	5010
		4-05-68	183.0	2792.0	

STATE WELL NUMBER	GROUND SURFACE ELEVATION IN FEET	DATE	GROUND SURFACE TO WATER SURFACE IN FEET	WATER SURFACE ELEVATION IN FEET	AGENCY SUPPLYING DATA
X-17.00					

See page 113 for key to terms & abbreviations

TABLE C-1 (Cont.)

GROUND WATER LEVELS AT WELLS

WHITEWATER HYDRO UNIT X-19.00

MORONGO HYDRO SUBUNIT X-19.A0

STATE WELL NUMBER	GROUND SURFACE ELEVATION IN FEET	DATE	GROUND SURFACE TO WATER SURFACE IN FEET	WATER SURFACE ELEVATION IN FEET	AGENCY SUPPLYING DATA
01S/04E-12D01S	2740.0	10-23-67	164.1	2575.9	5010
		4-04-68	164.1	2575.9	
01S/04E-14N01S	2750.0	1-11-68	197.3	2552.7	5100
		5-08-68	195.4	2554.6	
01S/04E-22J01S	2750.0	10-24-67	173.9	2576.1	5010
		1-11-68	172.8	2577.2	
		1-11-68	172.8	2577.2	5100
		4-04-68	172.8	2577.2	5010
		5-08-68	173.4	2576.6	
		5-08-68	173.4	2576.6	5100
01S/04E-23C03S	2700.0	1-11-68	141.6	2558.4	5100
		5-08-68	140.0	2560.0	
01S/04E-29J01S	2640.0	1-11-68	90.7	2549.3	5100
		5-08-68	90.7	2549.3	
01S/04E-32G01S	2600.0	4-04-68	62.0	2538.0	5010

SAN GORGONIO HYDRO SUBUNIT X-19.C0

SAN GORGONIO HYDRO SUBAREA X-19.C2

STATE WELL NUMBER	GROUND SURFACE ELEVATION IN FEET	DATE	GROUND SURFACE TO WATER SURFACE IN FEET	WATER SURFACE ELEVATION IN FEET	AGENCY SUPPLYING DATA
02S/01E-03X01S	5000.0	10-20-67	FLOW		5713
02S/01E-03X02S	5000.0	10-20-67	15.1	4984.9	5713
02S/01E-17F01S	3730.0	10-20-67	25.7	3704.3	5713
		2-09-68	21.9	3708.1	
02S/01E-17L01S	3696.0	10-02-67	FLOW		4103
02S/01E-20M01S	3395.0	10-02-67	46.0	3349.0	4103
		11-06-67	47.0	3348.0	
		12-04-67	47.0	3348.0	
		1-01-68	48.0	3347.0	
		2-05-68	48.0	3347.0	
		3-04-68	48.0	3347.0	
		4-01-68	48.0	3347.0	
		5-06-68	48.0	3347.0	
		6-03-68	48.0	3347.0	
		7-01-68	49.0	3346.0	
		8-05-68	52.0	3343.0	
		9-02-68	53.0	3342.0	
02S/01E-29C01S	3442.0	10-20-67	117.3	3324.7	5713
		2-09-68	118.7	3323.3	
02S/01E-29D01S	3455.0	10-20-67	129.8	3325.2	5713
		2-09-68	129.9	3325.1	
02S/01E-29F01S	3210.0	10-02-67	59.0	3151.0	4103
		11-06-67	71.0	3139.0	
		12-04-67	73.0	3137.0	
		1-01-68	67.0	3143.0	
		2-05-68	57.0	3153.0	
		3-04-68	48.0	3162.0	
		4-01-68	44.0	3166.0	
		5-06-68	39.0	3171.0	
		6-03-68	49.0(1)	3161.0	
		7-01-68	52.0	3158.0	
		8-05-68	61.0	3149.0	
		9-02-68	68.0	3142.0	
02S/01E-29H01S	3158.0	10-02-67	27.0	3131.0	4103
		10-09-67	32.0	3126.0	
		10-16-67	32.0	3126.0	
		10-23-67	36.0	3122.0	
		10-30-67	36.0	3122.0	
		11-06-67	37.0	3121.0	
		11-13-67	39.0	3119.0	
		11-20-67	43.0	3115.0	
		12-04-67	41.0	3117.0	
		1-01-68	37.0	3121.0	
		2-05-68	27.0	3131.0	
		3-04-68	20.0	3138.0	
		4-01-68	17.0	3141.0	
		5-06-68	13.0	3145.0	
		6-03-68	19.0	3139.0	
		7-01-68	23.0	3135.0	
		8-05-68	30.0	3128.0	
		9-02-68	36.0	3122.0	
02S/01E-29P01S	3278.0	10-20-67	142.8	3135.2	5713
		10-20-67	(1)		
		2-09-68	FLOW		
02S/01E-29Q03S	3260.0	10-20-67	130.1	3129.9	5713
02S/01E-33J02S	2768.0	10-02-67	18.0(1)	2750.0	4103
		11-06-67	23.0(1)	2745.0	
		12-04-67	26.0(1)	2742.0	
		1-01-68	26.0(1)	2742.0	
		2-05-68	29.0(1)	2739.0	
		3-04-68	30.0(1)	2738.0	
		4-01-68	22.0	2746.0	
		5-06-68	18.0	2750.0	
		6-03-68	15.0	2753.0	
		7-01-68	16.0	2752.0	
		8-05-68	32.0(1)	2736.0	
		9-02-68	45.0(1)	2723.0	
02S/01E-33J03S	2770.0	10-02-67	17.0	2753.0	4103
		11-06-67	18.0	2752.0	
		12-04-67	18.0	2752.0	
		1-01-68	23.0	2747.0	
		2-05-68	26.0	2744.0	
		3-04-68	26.0	2744.0	
		4-01-68	19.0	2751.0	
		5-06-68	15.0	2755.0	
		6-03-68	14.0	2756.0	
		7-01-68	17.0	2753.0	
		8-05-68	20.0	2750.0	
		9-02-68	29.0	2741.0	
02S/01E-33K01S	2804.0	10-20-67	10.3	2793.7	5713
		2-09-68	23.1	2780.9	
03S/01E-07E01S	2521.0	10-20-67	298.3	2222.7	5713
		2-09-68	297.1	2223.9	

See page 113 for key to terms & abbreviations

TABLE C-1 (Cont.)

GROUND WATER LEVELS AT WELLS

STATE WELL NUMBER	GROUND SURFACE ELEVATION IN FEET	DATE	GROUND SURFACE TO WATER SURFACE IN FEET	WATER SURFACE ELEVATION IN FEET	AGENCY SUPPLYING DATA
WHITEWATER HYDRO UNIT					
SAN GORGONIO HYDRO SUBUNIT				X-19.C0	
SAN GORGONIO HYDRO SUBAREA					X-19.C2
03S/02E-23B01S	1524.0	2-14-68	336.3	1187.7	5131
		4-24-68	336.1	1187.9	
		5-24-68	336.5	1187.5	
		8-16-68	336.6	1187.4	
03S/02E-23C01S	1520.0	2-14-68	336.5	1183.5	5131
		4-24-68	336.6	1183.4	
		9-03-68	(2)		
03S/03E-07M01S	1472.0	2-16-68	336.8	1135.2	5131
		4-11-68	337.0	1135.0	
		9-03-68	339.7	1132.3	
03S/03E-08M01S	1350.0	11-15-67	239.0	1111.0	4103
		12-07-67	239.0	1111.0	
		1-04-68	239.2	1110.8	
		2-20-68	237.2	1112.8	5131
		3-07-68	239.5	1110.5	4103
		3-09-68	239.4	1110.6	
		4-10-68	240.2	1109.8	
		4-12-68	237.5	1112.5	5131
		5-09-68	239.8	1110.2	4103
		5-23-68	237.6	1112.4	5131
		6-07-68	240.1	1109.9	4103
		7-01-68	240.0	1110.0	
		8-05-68	240.1	1109.9	
		8-16-68	237.9	1112.1	5131
		9-10-68	240.2	1109.8	4103
		9-30-68	240.5	1109.5	
03S/01W-01N01S	2603.1	10-20-67	347.2	2255.9	5713
		2-09-68	347.2	2255.9	
03S/01W-01Q01S	2580.0	10-20-67	(1)		5713
		2-09-68	334.2	2245.8	
03S/01W-12C01S	2570.6	10-20-67	322.7	2247.9	5713
		2-09-68	323.1	2247.5	
X-19.00					
COACHELLA HYDRO SUBUNIT				X-19.D0	
GARNET HILL HYDRO SUBAREA					X-19.D1
03S/04E-13N01S	713.0	2-08-68	225.6	487.4	5131
		4-05-68	225.9	487.1	
		5-21-68	(7)		
		5-23-68	226.1	486.9	
		8-15-68	225.9	487.1	
03S/04E-17K01S	901.0	2-14-68	347.0	554.0	5131
		4-09-68	347.7	553.3	
		5-21-68	348.2	552.8	
		8-16-68	352.8	548.2	
03S/04E-22A01S	711.0	2-15-68	169.3	541.7	5131
		4-05-68	171.0	540.0	
		5-21-68	169.3	541.7	
		8-15-68	169.1	541.9	
MISSION CREEK HYDRO SUBAREA					X-19.D2
02S/03E-12L01S	2363.0	11-16-67	66.7	2296.3	5010
		1-02-68	61.0	2302.0	
		2-07-68	61.4	2301.6	
		4-22-68	72.1	2290.9	
		5-21-68	80.1	2282.9	
		6-19-68	87.3	2275.7	
		9-06-68	98.2	2264.8	
02S/03E-12L03S	2365.0	1-02-68	-.1	2365.1	5010
		2-07-68	.0	2365.0	
02S/04E-25N01S	1099.0	11-16-67	(7)		4103
		12-12-67	337.4	761.6	5131
		2-15-68	337.6	761.4	
		4-09-68	337.8	761.2	
		4-12-68	338.1	760.9	4103
		9-03-68	338.0	761.0	5131
02S/04E-27R01S	1189.0	11-15-67	(3)		4103
		4-12-68	431.3	757.7	
02S/04E-35A01S	1120.0	12-12-67	361.7	758.3	5131
		2-08-68	361.8	758.2	
		4-23-68	362.2	757.8	
		9-03-68	(2)		
		9-09-68	361.9	758.1	
02S/04E-35Q01S	1045.0	12-12-67	285.4	759.6	5131
		2-08-68	285.3	759.7	
		4-09-68	285.4	759.6	
		9-03-68	286.8	758.2	
02S/05E-31L01S	984.0	12-12-67	224.8	759.2	5131
		2-15-68	224.9	759.1	
		4-12-68	225.0	759.0	
		9-09-68	224.8	759.2	
03S/04E-02E01S	1010.0	11-15-67	254.7	755.3	4103
		12-07-67	254.5	755.5	
		1-04-68	254.7	755.3	
		2-09-68	254.9	755.1	
		3-07-68	254.9	755.1	
		4-12-68	255.0	755.0	
		5-09-68	255.0	755.0	
		6-07-68	255.2	754.8	
		7-01-68	253.2	756.8	
		8-05-68	255.2	754.8	
		9-10-68	255.3	754.7	
		9-30-68	255.4	754.6	
03S/04E-10J01S	869.0	11-15-67	(1)		4103
		4-12-68	114.6(4)	754.4	
03S/04E-11B03S	911.0	11-15-67	151.5	759.5	4103
		4-12-68	151.7	759.3	
03S/04E-11L02S	864.0	12-07-67	107.2	756.8	5131
		3-13-68	107.3	756.7	
		5-07-68	108.4	755.6	
		5-16-68	107.5	756.5	
03S/04E-12B01S	885.0	12-07-67	126.7	758.3	5131
		3-13-68	126.8	758.2	
		5-14-68	133.1	751.9	
		5-22-68	127.1	757.9	
03S/04E-12E02S	857.0	1-04-68	104.6	752.4	4103
		2-09-68	104.6	752.4	
		3-07-68	104.6	752.4	
		4-12-68	104.7	752.3	
		5-09-68	104.7	752.3	
		6-07-68	104.8	752.2	
		7-01-68	104.9	752.1	
		8-05-68	105.0	752.0	
		9-10-68	104.9	752.1	
		9-30-68	103.2	753.8	

See page 113 for key to terms & abbreviations

TABLE C-1 (Cont.)

GROUND WATER LEVELS AT WELLS

STATE WELL NUMBER	GROUND SURFACE ELEVATION IN FEET	DATE	GROUND SURFACE TO WATER SURFACE IN FEET	WATER SURFACE ELEVATION IN FEET	AGENCY SUPPLYING DATA
WHITEWATER HYDRO UNIT					X-19.00
COACHELLA HYDRO SUBUNIT					X-19.D0
MISSION CREEK HYDRO SUBAREA					X-19.D2
03S/04E-12H01S	846.0	3-13-68	89.1	756.9	5131
		5-14-68	89.3	756.7	
		5-22-68	89.3	756.7	
03S/04E-13H01S	769.0	11-16-67	38.8	730.2	4103
		4-15-68	38.9	730.1	
03S/05E-06P01S	867.0	1-11-68	114.5	752.5	4103
		2-09-68	114.0	753.0	
		3-07-68	114.0	753.0	
		4-12-68	114.1	752.9	
		5-09-68	114.1	752.9	
		6-07-68	114.2	752.8	
		7-01-68	114.3	752.7	
		8-05-68	114.4	752.6	
		9-10-68	114.2	752.8	
		9-30-68	114.7	752.3	
03S/05E-08M02S	820.0	11-15-67	69.6	750.4	4103
		12-07-67	69.4	750.6	
		1-04-68	69.4	750.6	
		2-09-68	69.5	750.5	
		3-07-68	72.4(1)	747.6	
		4-12-68	71.7	748.3	
		5-09-68	69.8	750.2	
		6-07-68	70.4	749.6	
		7-01-68	70.1(1)	749.9	
		8-05-68	69.9	750.1	
		9-10-68	69.9	750.1	
		9-30-68	70.1	749.9	
03S/05E-09C01S	1007.0	11-16-67	241.9	765.1	4103
		4-12-68	242.1	764.9	
03S/05E-10L02S	928.0	2-20-68	166.4	761.6	5131
		4-15-68	166.3	761.7	
		8-29-68	(2)		
03S/05E-17G01S	789.0	11-16-67	40.4	748.6	4103
		4-15-68	40.3	748.7	
03S/05E-17J01S	793.0	12-07-67	38.0	755.0	5131
		3-15-68	38.1	754.9	
		5-16-68	38.5	754.5	
03S/05E-17K01S	780.0	12-07-67	31.0	749.0	5131
		3-15-68	31.2	748.8	
		5-16-68	31.0	749.0	
03S/05E-19B01S	689.0	2-23-68	-6.1	695.1	5131
		4-15-68	-9.6	698.6	
		4-16-68	-10.0	699.0	
		5-16-68	-10.0	699.0	
		8-15-68	-9.6	698.6	
03S/05E-22G01S	845.0	11-16-67	98.7	746.3	4103
		4-15-68	98.8	746.2	
MIRACLE HILL HYDRO SUBAREA					X-19.D3
02S/05E-30Q01S	1095.8	11-15-67	108.8	987.0	4103
		4-12-68	110.3	985.5	
03S/05E-03L01S	1164.0	2-20-68	220.2	943.8	5131
		4-15-68	220.3	943.7	
		9-03-68	220.3	943.7	
03S/05E-04K01S	1074.0	11-16-67	86.6	987.4	4103
		4-12-68	86.8	987.2	
03S/05E-10R01S	962.0	2-20-68	68.2	893.8	5131
		4-15-68	69.5	892.5	
		8-29-68	68.4	893.6	
03S/05E-11J01S	1101.0	11-16-67	231.3	869.7	4103
		12-07-67	231.0	870.0	
		1-04-68	231.1	869.9	
		2-09-68	231.3	869.7	
		3-07-68	231.3	869.7	
		4-12-68	231.4	869.6	
		5-09-68	232.0	869.0	
		6-07-68	231.6	869.4	
		7-01-68	231.6	869.4	
		8-05-68	231.6	869.4	
		9-10-68	231.6	869.4	
		9-30-68	231.7	869.3	
03S/05E-11R01S	1090.0	2-20-68	210.7	879.3	5131
		4-12-68	210.8	879.2	
		8-29-68	211.3	878.7	
03S/05E-12P01S	960.0	2-21-68	304.0	656.0	5131
		4-12-68	304.2	655.8	
		8-29-68	304.2	655.8	

STATE WELL NUMBER	GROUND SURFACE ELEVATION IN FEET	DATE	GROUND SURFACE TO WATER SURFACE IN FEET	WATER SURFACE ELEVATION IN FEET	AGENCY SUPPLYING DATA
COACHELLA HYDRO SUBUNIT					X-19.D0
SKY VALLEY HYDRO SUBAREA					X-19.D4
03S/06E-28A01S	996.0	11-16-67	248.1	747.9	4103
		4-12-68	248.1	747.9	
03S/06E-36P01S	772.0	2-19-68	77.2	694.8	5131
		4-12-68	78.1	693.9	
		5-16-68	77.9	694.1	
		8-15-68	77.1	694.9	
04S/06E-12K01S	560.0	12-08-67	3.5	556.5	5131
		2-02-68	3.8	556.2	
		4-05-68	3.6	556.4	
		8-23-68	3.8	556.2	
THOUSAND PALMS HYDRO SUBAREA					X-19.D6
04S/06E-08L01S	365.0	2-09-68	272.8	92.2	5131
		4-05-68	272.6	92.4	
		8-23-68	(1)		
		8-27-68	274.1	90.9	
04S/06E-17R01S	215.0	10-14-67	119.7	95.3	5131
		12-19-67	118.8	96.2	
		3-13-68	119.7	95.3	
		5-24-68	120.3	94.7	
		8-03-68	123.2	91.8	
04S/06E-22C01S	217.0	12-07-67	136.8	80.2	5131
		3-13-68	139.4	77.6	
		5-16-68	141.2	75.8	
		7-20-68	144.8	72.2	
		8-13-68	(1)		
04S/06E-22C02S	217.0	12-07-67	136.7	80.3	5131
		3-13-68	134.2	82.8	
		5-16-68	134.9	82.1	
04S/06E-22J01S	225.0	12-08-67	147.4	77.6	5131
		2-19-68	148.3	76.7	
		4-05-68	149.3	75.7	
		8-23-68	(2)		
		9-10-68	148.0	77.0	
04S/06E-22K01S	215.0	12-08-67	134.0	81.0	5131
		2-19-68	133.9	81.1	
		4-05-68	134.3	80.7	
		8-23-68	136.0	79.0	
04S/07E-30E01S	165.0	12-07-67	124.4	40.6	5131
		2-02-68	126.7	38.3	
		4-05-68	127.2	37.8	
		8-26-68	129.2	35.8	
04S/07E-30M01S	150.0	12-07-67	105.7	44.3	5131
		2-02-68	106.7	43.3	
		4-05-68	107.9	42.1	
		8-26-68	109.0	41.0	
04S/07E-33N01S	72.8	12-08-67	41.1	31.7	5131
		2-02-68	44.2	28.6	
		4-04-68	45.1	27.7	
		8-22-68	(1)		
05S/07E-04A01S	48.0	11-27-67	35.1	12.9	5131
		1-31-68	35.9	12.1	
		3-28-68	38.9	9.1	
		8-19-68	40.8	7.2	
05S/07E-04D01S	58.0	12-19-67	38.4	19.6	5131
		3-20-68	43.7	14.3	
		5-10-68	44.5	13.5	
INDIO HYDRO SUBAREA					X-19.D7
03S/04E-21D01S	830.0	10-18-67	480.6	349.4	5131
		2-14-68	481.4	348.6	
		4-11-68	481.5	348.5	
		5-29-68	DRY		
		7-31-68	DRY		
03S/04E-23M01S	649.0	2-15-68	232.5	416.5	5131
		4-11-68	233.3	415.7	
		9-02-68	234.0	415.0	
03S/04E-30C01S	944.0	12-06-67	556.2	387.8	5131
		3-15-68	568.5	375.5	
		5-15-68	574.3	369.7	
		5-29-68	571.7	372.3	
03S/04E-36M01S	548.0	12-29-67	332.0	216.0	4700
		1-26-68	332.0	216.0	
		3-26-68	332.8	215.2	
		7-17-68	345.6	202.4	

See page 113 for key to terms & abbreviations

TABLE C-1 (Cont.)

GROUND WATER LEVELS AT WELLS

WHITEWATER HYDRO UNIT X-19.00

COACHELLA HYDRO SUBUNIT X-19.D0
INDIO HYDRO SUBAREA X-19.D7

STATE WELL NUMBER	GROUND SURFACE ELEVATION IN FEET	DATE	GROUND SURFACE TO WATER SURFACE IN FEET	WATER SURFACE ELEVATION IN FEET	AGENCY SUPPLYING DATA
04S/04E-01N01S	500.0	2-21-68	303.9	196.1	5131
		4-04-68	304.8	195.2	
		5-21-68	305.2	194.8	
		7-31-68	305.8	194.2	
04S/04E-01N02S	502.0	10-26-67	354.8(1)	147.2	4700
		10-26-67	352.8(1)	149.2	5131
		12-28-67	357.8(1)	144.2	4700
		12-28-67	355.8(1)	146.2	5131
		1-25-68	305.8	196.2	4700
		1-25-68	303.8	198.2	5131
		3-19-68	306.6	195.4	4700
		3-19-68	304.6	197.4	5131
		7-16-68	310.8	191.2	4700
		7-16-68	307.6	194.4	5131
04S/04E-11K01S	492.9	10-25-67	297.9	195.0	4700
		10-25-67	292.7	200.2	5131
		12-28-67	298.9	194.0	4700
		12-28-67	293.7	199.2	5131
		1-25-68	298.9	194.0	4700
		1-25-68	293.7	199.2	5131
		3-06-68	298.0	194.9	4700
		3-06-68	292.8	200.1	5131
		7-16-68	310.4(1)	182.5	4700
		7-16-68	297.5(1)	195.4	5131
04S/04E-11Q01S	468.3	10-20-67	266.3	202.0	4700
		10-20-67	269.7	198.6	5131
		12-28-67	266.3	202.0	4700
		12-28-67	269.7	198.6	5131
		1-26-68	266.3	202.0	4700
		1-26-68	269.7	198.6	5131
		3-19-68	268.0	200.3	4700
		3-19-68	271.4	196.9	5131
		7-16-68	282.8(1)	185.5	4700
		7-16-68	278.5(1)	189.8	5131
04S/04E-11R01S	458.0	10-67-67	259.0	199.0	4700
		12-29-67	260.0	198.0	
		1-26-68	260.0	198.0	
		3-19-68	260.8	197.2	
		7-16-68	299.9(1)	158.1	
04S/04E-13P01S	414.0	2-23-68	224.6	189.4	5131
		4-03-68	224.4	189.6	
		9-04-68	226.2	187.8	
04S/04E-14R01S	410.0	10-26-67	223.0	187.0	4700
		12-27-67	223.0	187.0	
		1-23-68	223.0	187.0	
		3-19-68	219.7	190.3	
04S/04E-15J01S	453.0	4-03-68	251.9	201.1	5131
		5-28-68	252.6	200.4	
		8-14-68	254.1	198.9	
04S/04E-23C01S	424.0	10-24-67	250.3	173.7	4700
		3-06-68	241.3	182.7	
04S/04E-23E01S	435.0	10-24-67	264.0(1)	171.0	4700
		12-20-67	241.0	194.0	
		1-25-68	264.0(1)	171.0	
		3-06-68	246.7	188.3	
		7-16-68	275.1(1)	159.9	
04S/04E-26A01S	428.0	10-24-67	265.0(1)	163.0	4700
		10-24-67	270.0(1)	158.0	5131
		12-20-67	266.0(1)	162.0	4700
		12-20-67	271.0(1)	157.0	5131
		1-09-68	266.9(1)	161.1	4700
		1-09-68	271.8(1)	156.2	5131
		2-17-68	267.5(1)	160.5	4700
		7-17-68	264.5(1)	163.5	5131
04S/04E-35L01S	525.0	2-29-68	320.4	204.6	5131
		4-05-68	327.3	197.7	
		9-04-68	(1)		
		9-30-68	329.9	195.1	
04S/05E-03P01S	380.0	11-22-67	205.8	174.2	5131
		2-02-68	205.6	174.4	
		4-23-68	207.0	173.0	
		5-09-68	207.2	172.8	
		8-12-68	(1)		
		9-04-68	208.0	172.0	
04S/05E-04E01S	433.0	2-13-68	249.6	183.4	5131
		4-12-68	251.3	181.7	
04S/05E-04F01S	430.0	2-15-68	247.3	182.7	5131
		4-12-68	248.0	182.0	
04S/05E-05K01S	446.0	12-06-67	258.0	188.0	5131
		3-12-68	258.7	187.3	
		5-23-68	259.4	186.6	
		5-28-68	259.9	186.1	
		8-12-68	(1)		

X-19.00

COACHELLA HYDRO SUBUNIT X-19.D0
INDIO HYDRO SUBAREA X-19.D7

STATE WELL NUMBER	GROUND SURFACE ELEVATION IN FEET	DATE	GROUND SURFACE TO WATER SURFACE IN FEET	WATER SURFACE ELEVATION IN FEET	AGENCY SUPPLYING DATA
04S/05E-09B01S	405.0	12-06-67	220.2	184.8	5131
		3-12-68	221.4	183.6	
		5-16-68	222.2	182.8	
		5-21-68	222.6	182.4	
04S/05E-09F01S	397.0	12-06-67	222.4	174.6	5131
		3-12-68	223.5	173.5	
		5-21-68	225.0	172.0	
		5-22-68	224.1	172.9	
04S/05E-11E01S	327.0	11-22-67	165.2	161.8	5131
		2-02-68	165.3	161.7	
		4-23-68	167.1	159.9	
		5-09-68	167.0	160.0	
		9-04-68	167.3	159.7	
04S/05E-15R01S	345.0	11-28-67	198.6	146.4	5131
		2-02-68	199.0	146.0	
		4-12-68	199.5	145.5	
		5-20-68	199.8	145.2	
		8-12-68	199.8	145.2	
04S/05E-15R02S	346.0	11-28-67	196.0	150.0	5131
		2-02-68	196.2	149.8	
		4-12-68	196.1	149.9	
		8-28-68	198.2	147.8	
04S/05E-17L01S	375.0	10-12-67	201.4	173.6	5131
		11-14-67	201.6	173.4	
		12-19-67	201.8	173.2	
		1-19-68	202.0	173.0	
		2-16-68	202.2	172.8	
		3-20-68	202.5	172.5	
		4-04-68	202.5	172.5	
		4-23-68	202.8	172.2	
		5-17-68	202.6	172.4	
		7-11-68	203.1	171.9	
		9-30-68	204.0	171.0	
04S/05E-19D01S	393.0	10-26-67	215.0	178.0	4700
		10-26-67	215.2	177.8	5131
		12-27-67	215.0	178.0	4700
		12-27-67	215.2	177.8	5131
		1-25-68	215.0	178.0	4700
		1-25-68	215.2	177.8	5131
		3-06-68	215.0	178.0	4700
		3-06-68	215.2	177.8	5131
04S/05E-21A01S	357.0	12-12-67	202.3	154.7	5131
		3-15-68	202.8	154.2	
		5-15-68	203.1	153.9	
04S/05E-21H01S	356.0	12-12-67	201.0	155.0	5131
		3-15-68	201.6	154.4	
		5-15-68	201.9	154.1	
04S/05E-21J01S	348.0	12-12-67	190.8	157.2	5131
		3-15-68	191.2	156.8	
		5-17-68	191.6	156.4	
04S/05E-22A01S	347.0	11-28-67	198.4	148.6	5131
		2-09-68	198.5	148.5	
		4-12-68	199.2	147.8	
		8-22-68	200.7	146.3	
04S/05E-27E01S	313.0	12-13-67	166.4	146.6	5131
		3-15-68	166.6	146.4	
		5-21-68	167.1	145.9	
		5-29-68	167.3	145.7	
04S/05E-27N01S	296.0	2-07-68	158.4	137.6	5131
		4-16-68	158.8	137.2	
		5-17-68	159.3	136.7	
		8-12-68	153.0	143.0	
04S/05E-29A01S	332.0	2-09-68	173.3	158.7	5131
		4-23-68	173.4	158.6	
		8-30-68	174.5	157.5	
04S/05E-29F01S	329.0	2-06-68	167.3	161.7	5131
		4-09-68	167.9	161.1	
		8-28-68	169.3	159.7	
04S/05E-29F02S	333.0	2-06-68	166.4	166.6	5131
		4-11-68	167.1	165.9	
		8-28-68	168.5	164.5	
04S/05E-29K01S	324.0	2-06-68	165.4	158.6	5131
		4-24-68	166.0	158.0	
		5-20-68	166.3	157.7	
		8-14-68	167.9	156.1	
04S/05E-33B01S	302.0	10-25-67	158.0	144.0	4700
		12-28-67	158.0	144.0	
		1-23-68	158.0	144.0	
		2-06-68	154.6	147.4	5131
		3-26-68	158.6	143.4	4700

See page 113 for key to terms & abbreviations

TABLE C-1 (Cont.)

GROUND WATER LEVELS AT WELLS

WHITEWATER HYDRO UNIT X-19.00

COACHELLA HYDRO SUBUNIT X-19.00
INDIO HYDRO SUBAREA X-19.07

STATE WELL NUMBER	GROUND SURFACE ELEVATION IN FEET	DATE	GROUND SURFACE TO WATER SURFACE IN FEET	WATER SURFACE ELEVATION IN FEET	AGENCY SUPPLYING DATA
04S/05E-33B01S (CONT.)	302.0	3-26-68	154.6	147.4	5131
		4-16-68	158.8	143.2	
		4-16-68	154.8	147.2	5131
		8-28-68	157.0	145.0	
04S/05E-33B02S	305.0	2-29-68	158.4	146.6	5131
		3-26-68	161.3	143.7	4700
		3-26-68	154.3	150.7	5131
		4-16-68	157.0	148.0	
		9-03-68	156.3	148.7	
04S/05E-33G01S	300.0	10-24-67	152.0	148.0	4700
		12-28-67	152.0	148.0	
		1-23-68	154.0(1)	146.0	
		3-26-68	154.8(1)	145.2	
04S/05E-35C01S	271.0	2-07-68	153.8	117.2	5131
		4-24-68	154.5	116.5	
		8-27-68	157.7	113.3	
04S/05E-35D02S	268.0	2-02-68	145.9	122.1	5131
		4-25-68	147.0	121.0	
		8-27-68	146.1	121.9	
		9-27-68	149.0	119.0	
04S/05E-35E01S	267.0	2-02-68	144.8	122.2	5131
		4-25-68	145.9	121.1	
		8-27-68	(1)		
		9-27-68	150.0	117.0	
04S/05E-35G02S	267.0	2-06-68	157.9	109.1	5131
		4-16-68	159.1	107.9	
		5-17-68	159.6	107.4	
		8-12-68	160.7	106.3	
04S/05E-35L01S	257.0	2-06-68	144.2	112.8	5131
		4-16-68	145.0	112.0	
		8-28-68	(7)		
04S/05E-35R01S	253.0	2-28-68	140.0	113.0	5131
04S/05E-36D01S	318.0	2-07-68	204.5	113.5	5131
		2-07-68	204.5	113.5	
		4-16-68	205.7	112.3	
		4-16-68	205.7	112.3	
		8-27-68	207.6	110.4	
		8-27-68	207.6	110.4	
04S/05E-36D02S	314.0	2-07-68	202.7	111.3	5131
		4-16-68	203.8	110.2	
		8-28-68	205.5	108.5	
04S/05E-36N02S	254.0	2-09-68	143.1	110.9	5131
		4-16-68	144.7	109.3	
		8-27-68	146.6	107.4	
04S/06E-18N01S	230.0	10-13-67	113.4	116.6	5131
		12-08-67	113.1	116.9	
		2-16-68	113.7	116.3	
		4-08-68	114.1	115.9	
		5-07-68	118.8	111.2	
		7-31-68	115.3	114.7	
04S/06E-18P01S	232.0	12-07-67	115.3	116.7	5131
		3-13-68	116.2	115.8	
		5-14-68	117.8	114.2	
		8-03-68	119.8	112.2	
04S/06E-18P03S	236.0	12-08-67	119.0	117.0	5131
		2-16-68	119.1	116.9	
		4-08-68	119.4	116.6	
		8-27-68	120.6	115.4	
04S/06E-18Q02S	242.0	12-07-67	129.2	112.8	5131
		3-13-68	128.2	113.8	
		5-16-68	130.1	111.9	
		8-03-68	132.5	109.5	
04S/06E-18R01S	240.0	10-14-67	132.6	107.4	5131
		10-14-67	146.2(1)	93.8	
		12-13-67	133.0	107.0	
		3-13-68	133.6	106.4	
		5-24-68	134.5	105.5	
		8-03-68	133.6	106.4	
04S/06E-19C01S	221.0	12-08-67	108.9	112.1	5131
		2-09-68	110.1	110.9	
		4-08-68	110.2	110.8	
		8-23-68	112.5	108.5	
04S/06E-19J02S	220.0	12-08-67	103.4	116.6	5131
		2-16-68	102.5	117.5	
		4-08-68	103.6	116.4	
		8-23-68	106.5	113.5	
04S/06E-21N01S	180.0	12-07-67	91.3	88.7	5131
		2-16-68	95.1	84.9	
		4-08-68	97.5	82.5	

X-19.00

COACHELLA HYDRO SUBUNIT X-19.00
INDIO HYDRO SUBAREA X-19.07

STATE WELL NUMBER	GROUND SURFACE ELEVATION IN FEET	DATE	GROUND SURFACE TO WATER SURFACE IN FEET	WATER SURFACE ELEVATION IN FEET	AGENCY SUPPLYING DATA
04S/06E-21N01S (CONT.)	180.0	8-23-68	97.4	82.6	5131
04S/06E-27N01S	165.0	10-13-67	93.8	71.2	5131
		12-07-67	93.9	71.1	
		2-15-68	100.9	64.1	
		4-08-68	100.9	64.1	
		5-09-68	101.1	63.9	
		7-31-68	99.0	66.0	
04S/06E-28A02S	173.0	12-08-67	93.2	79.8	5131
		2-16-68	98.8	74.2	
		4-09-68	101.9	71.1	
		8-27-68	(1)		
		9-27-68	105.3	67.7	
04S/06E-28E01S	177.0	12-07-67	86.7	90.3	5131
		2-16-68	94.4	82.6	
		4-09-68	91.3	85.7	
		9-06-68	92.4	84.6	
04S/06E-28E03S	0177.0	12-07-67	90.5	0086.5	5131
		2-16-68	96.0	0081.0	
		4-11-68	98.6	0078.4	
		8-23-68	(1)		
		9-06-68	96.8	1673.2	
04S/06E-28H01S	167.0	12-08-67	82.8	84.2	5131
		2-15-68	100.1	66.9	
		4-09-68	101.8	65.2	
		8-27-68	(1)		
		9-27-68	105.5	61.5	
04S/06E-28J02S	167.0	12-07-67	87.7	79.3	5131
		2-15-68	93.9	73.1	
		4-09-68	95.7	71.3	
		8-27-68	94.9	72.1	
04S/06E-28K01S	169.0	12-07-67	89.9	79.1	5131
		2-16-68	93.2	75.8	
		4-09-68	95.1	73.9	
		5-09-68	99.1	69.9	
		8-13-68	98.4	70.6	
04S/06E-29A01S	179.0	12-07-67	86.4	92.6	5131
		2-16-68	90.9	88.1	
		4-08-68	93.4	85.6	
		8-23-68	93.2	85.8	
04S/06E-30D01S	336.0	12-07-67	221.3	114.7	5131
		3-12-68	221.6	114.4	
		5-17-68	222.4	113.6	
04S/06E-34C01S	163.0	12-07-67	67.4	95.6	5131
		2-15-68	63.1	99.9	
		4-09-68	64.8	98.2	
		8-27-68	64.1	98.9	
04S/06E-34D01S	160.0	12-07-67	90.5	69.5	5131
		2-15-68	97.1	62.9	
		4-08-68	96.2	63.8	
		8-27-68	99.1	60.9	
04S/06E-34D02S	161.5	12-07-67	93.6	67.9	5131
		2-15-68	98.7	62.8	
		4-11-68	100.5	61.0	
		8-27-68	98.6	62.9	
04S/06E-34F01S	161.0	12-07-67	95.2	65.8	5131
		2-15-68	100.5	60.5	
		4-09-68	100.1	60.9	
		8-27-68	100.2	60.8	
04S/06E-34K01S	160.0	12-07-67	96.7	63.3	5131
		2-15-68	101.5	58.5	
		4-11-68	102.1	57.9	
		8-27-68	100.9	59.1	
04S/06E-34Q01S	168.0	12-06-67	60.9	107.1	5131
		2-15-68	62.8	105.2	
		4-11-68	62.9	105.1	
		5-09-68	63.1	104.9	
		8-27-68	64.9	103.1	
04S/07E-31Q02S	96.5	12-06-67	65.2	31.3	5131
		2-01-68	72.4	24.1	
		4-04-68	66.1	30.4	
		8-26-68	78.2	18.3	
04S/07E-31Q03S	100.0	12-06-67	67.5	32.5	5131
		2-02-68	72.7	27.3	
		4-02-68	68.5	31.5	
		8-22-68	(1)		
		9-05-68	79.3	20.7	
04S/07E-32N01S	73.3	11-25-67	49.1	24.2	5131
		12-19-67	47.8	25.5	
		3-20-68	53.7	19.6	

See page 113 for key to terms & abbreviations

TABLE C-1 (Cont.)

GROUND WATER LEVELS AT WELLS

WHITEWATER HYDRO UNIT X-19.00

COACHELLA HYDRO SUBUNIT X-19.00
INDIO HYDRO SUBAREA X-19.07

STATE WELL NUMBER	GROUND SURFACE ELEVATION IN FEET	DATE	GROUND SURFACE TO WATER SURFACE IN FEET	WATER SURFACE ELEVATION IN FEET	AGENCY SUPPLYING DATA
04S/07E-32N01S (CONT.)	73.3	5-10-68	54.0	19.3	5131
		7-20-68	61.7	11.6	
05S/04E-02G01S	580.0	2-06-68	303.7	276.3	5131
		4-04-68	304.4	275.6	
		9-04-68	316.5	263.5	
05S/05E-01C01S	245.0	12-04-67	133.7	111.3	5131
		2-06-68	138.9	106.1	
		3-27-68	141.0	104.0	
		8-22-68	147.4	97.6	
05S/05E-01D02S	250.8	12-04-67	140.4	110.4	5131
		2-06-68	140.8	110.0	
		4-02-68	141.5	109.3	
		9-27-68	142.9	107.9	
05S/05E-01E02S	250.0	12-01-67	140.0	110.0	5131
		2-01-68	142.5	107.5	
		3-27-68	143.4	106.6	
		5-08-68	144.5	105.5	
05S/05E-01K01S	240.0	12-04-67	140.3	99.7	5131
		2-08-68	142.6	97.2	
		3-27-68	141.5	98.5	
		8-22-68	(1)		
		9-27-68	142.2	97.8	
05S/05E-01M03S	246.2	12-04-67	139.9	106.3	5131
		2-01-68	139.6	106.6	
		3-27-68	141.7	104.5	
		8-22-68	(1)		
		9-27-68	144.0	102.2	
05S/05E-01Q01S	237.0	12-04-67	136.5	100.5	5131
		2-01-68	136.1	100.9	
		4-02-68	138.0	99.0	
		8-23-68	141.0	96.0	
05S/05E-02F01S	250.0	12-05-67	141.9	108.1	5131
		2-07-68	141.5	108.5	
		4-02-68	142.2	107.8	
		8-23-68	144.3	105.7	
05S/05E-02F02S	250.0	12-05-67	142.1	107.9	5131
		2-07-68	142.7	107.3	
		3-12-68	146.4	103.6	
		3-29-68	143.5	106.5	
		8-22-68	145.5	104.5	
05S/05E-02L01S	255.0	10-19-67	145.7	109.3	5131
		12-05-67	145.6	109.4	
		2-08-68	144.4	110.6	
		3-29-68	145.3	109.7	
		5-08-68	143.6	111.4	
		7-31-68	147.6	107.4	
05S/05E-03A01S	260.0	2-29-68	146.6	113.4	5131
		4-03-68	146.9	113.1	
		9-03-68	149.3	110.7	
05S/05E-12C02S	230.0	3-12-68	133.8	96.2	5131
05S/05E-12D01S	235.0	12-01-67	137.8	97.2	5131
		2-08-68	138.4	96.6	
		4-02-68	140.3	94.7	
		8-23-68	142.5	92.5	
05S/05E-12H01S	223.0	12-04-67	132.9	90.1	5131
		2-01-68	132.4	90.6	
		4-03-68	133.1	89.9	
		8-22-68	134.7	88.3	
05S/05E-12H02S	220.0	10-24-67	136.0	84.0	4700
		12-05-67	131.4	88.6	5131
		12-29-67	134.0	86.0	4700
		1-24-68	133.0	87.0	
		2-08-68	132.6	87.4	5131
		3-12-68	134.2	85.8	4700
		3-12-68	134.0	86.0	5131
		4-03-68	135.0	85.0	
		5-08-68	137.4	82.6	
		9-03-68	138.3	81.7	
05S/06E-02A01S	140.0	10-02-67	92.6	47.4	5131
		12-05-67	90.7	49.3	
		2-01-68	91.5	48.5	
		3-27-68	92.9	47.1	
		8-21-68	96.8	43.2	
05S/06E-06N01S	228.0	12-04-67	134.2	93.8	5131
		2-01-68	134.7	93.3	
		3-29-68	135.9	92.1	
		8-22-68	138.2	89.8	
05S/06E-06Q01S	220.3	12-13-67	133.2	87.1	5131
		3-12-68	133.3	87.0	
		5-15-68	135.1	85.2	

COACHELLA HYDRO SUBUNIT X-19.00
INDIO HYDRO SUBAREA X-19.07

STATE WELL NUMBER	GROUND SURFACE ELEVATION IN FEET	DATE	GROUND SURFACE TO WATER SURFACE IN FEET	WATER SURFACE ELEVATION IN FEET	AGENCY SUPPLYING DATA
05S/06E-06Q01S (CONT.)	220.3	6-04-68	135.4	84.9	5131
		8-09-68	(1)		
		8-22-68	136.4	83.9	
05S/06E-07J01S	210.0	12-05-67	120.0	90.0	5131
		1-31-68	120.1	89.9	
		4-03-68	121.7	88.3	
		9-27-68	124.7	85.3	
05S/06E-08L02S	204.5	12-05-67	119.5	85.0	5131
		1-31-68	119.8	84.7	
		4-02-68	119.6	84.9	
		8-23-68	121.0	83.5	
05S/06E-12G01S	120.0	11-28-67	86.2	33.8	5131
		2-01-68	86.7	33.3	
		3-26-68	86.8	33.2	
		8-30-68	89.2	30.8	
05S/06E-13H01S	151.0	12-21-67	119.0	32.0	5131
		3-21-68	118.7	32.3	
		5-16-68	119.6	31.4	
		8-21-68	121.0	30.0	
05S/06E-13J01S	154.0	10-20-67	124.8	29.2	5131
		12-21-67	123.9	30.1	
		3-19-68	123.3	30.7	
		5-07-68	124.5	29.5	
		6-26-68	127.0	27.0	
		8-09-68	(1)		
05S/06E-13J02S	155.0	10-05-67	128.4	26.6	5131
		12-06-67	127.5	27.5	
		1-30-68	126.7	28.3	
		3-29-68	127.3	27.7	
		8-21-68	129.9	25.1	
05S/06E-13K01S	160.0	12-19-67	124.1	35.9	5131
		3-21-68	123.8	36.2	
		5-14-68	125.5	34.5	
		6-26-68	126.8	33.2	
		8-21-68	126.0	34.0	
05S/06E-16A01S	181.0	10-06-67	119.6	61.4	5131
		12-05-67	118.7	62.3	
		1-30-68	118.0	63.0	
		3-26-68	118.6	62.4	
		4-02-68	119.1	61.9	
		8-19-68	120.5	60.5	
05S/06E-16H01S	160.0	10-06-67	96.7	63.3	5131
		12-05-67	95.7	64.3	
		1-30-68	95.2	64.8	
		3-26-68	99.5	60.5	
		4-02-68	98.8	61.2	
		8-19-68	97.9	62.1	
05S/06E-18R01S	193.0	12-13-67	124.6	68.4	5131
		3-20-68	124.5	68.5	
		5-24-68	125.2	67.8	
		8-29-68	127.4	65.6	
05S/06E-20P01S	267.0	12-21-67	197.6	69.4	5131
		1-23-68	199.5	67.5	
		3-20-68	198.7	68.3	
		5-14-68	199.2	67.8	
		6-04-68	199.7	67.3	
		6-04-68	203.7(1)	63.3	
		8-30-68	201.5	65.5	
05S/06E-21N01S	248.0	12-13-67	176.1	71.9	5131
		3-19-68	175.6	72.4	
		5-24-68	176.4	71.6	
		6-04-68	178.3	69.7	
		8-30-68	180.1	67.9	
05S/06E-22L01S	185.0	11-30-67	120.7	64.3	5131
		12-20-67	119.8	65.2	
		3-19-68	120.6	64.4	
		5-24-68	121.4	63.6	
		6-25-68	121.1	63.9	
		8-21-68	124.5	60.5	
05S/06E-22N01S	211.0	11-30-67	144.6	66.4	5131
		12-20-67	143.3	67.7	
		3-20-68	143.9	67.1	
		5-24-68	146.2	64.8	
		8-21-68	148.0	63.0	
05S/06E-22P01S	205.0	11-30-67	131.8	73.2	5131
		12-20-67	130.7	74.3	
		3-19-68	131.5	73.5	
		5-29-68	133.9	71.1	
		6-25-68	135.2	69.8	
		8-30-68	135.4	69.6	
05S/06E-22Q01S	190.0	10-18-67	126.2	63.8	5131
		12-06-67	125.0	65.0	

See page 113 for key to terms & abbreviations

TABLE C-1 (Cont.)

GROUND WATER LEVELS AT WELLS

WHITEWATER HYDRO UNIT X-19.00

COACHELLA HYDRO SUBUNIT X-19.D0
INDIO HYDRO SUBAREA X-19.D7

STATE WELL NUMBER	GROUND SURFACE ELEVATION IN FEET	DATE	GROUND SURFACE TO WATER SURFACE IN FEET	WATER SURFACE ELEVATION IN FEET	AGENCY SUPPLYING DATA
05S/06E-22Q01S (CONT.)	190.0	1-31-68	124.3	65.7	5131
		3-29-68	125.1	64.9	
		5-07-68	126.8	63.2	
		7-31-68	127.8	62.2	
05S/06E-23L02S	142.0	11-01-67	92.8	49.2	5131
		11-09-67	96.7	45.3	
		12-06-67	87.6	54.4	
		1-31-68	86.7	55.3	
		3-12-68	92.9	49.1	
		3-29-68	88.8	53.2	
05S/06E-23M01S	162.0	3-12-68	96.9	65.1	5131
05S/06E-27B01S	180.0	12-20-67	118.5	61.5	5131
		3-15-68	119.2	60.8	
		5-14-68	118.4	61.6	
		8-20-68	121.3	58.7	
05S/06E-27C01S	204.0	12-20-67	129.8	74.2	5131
		3-19-68	128.8	75.2	
		5-24-68	131.4	72.6	
		6-18-68	132.1	71.9	
		8-20-68	135.5	68.5	
05S/06E-27C02S	211.0	12-20-67	138.4	72.6	5131
		3-19-68	139.1	71.9	
		5-23-68	139.8	71.2	
		6-18-68	142.3	68.7	
		8-20-68	144.7	66.3	
05S/06E-28C01S	262.0	11-29-67	189.6	72.4	5131
		12-20-67	188.8	73.2	
		3-19-68	188.6	73.4	
		5-23-68	189.1	72.9	
		6-04-68	191.6	70.4	
		8-20-68	192.2	69.8	
05S/06E-28E01S	332.0	10-31-67	257.1	74.9	5131
		11-29-67	257.3	74.7	
		1-31-68	255.8	76.2	
		3-26-68	255.6	76.4	
		8-20-68	258.5	73.5	
05S/06E-29B01S	310.0	11-03-67	239.3	70.7	5131
		2-02-68	237.5	72.5	
		4-02-68	237.9	72.1	
		8-19-68	240.8	69.2	
05S/06E-29C01S	337.0	12-21-67	273.0	64.0	5131
		3-22-68	271.3	65.7	
		5-23-68	271.9	65.1	
		6-05-68	272.2	64.8	
		8-30-68	278.6	58.4	
05S/06E-29M01S	415.0	12-20-67	332.6	82.4	5131
		3-22-68	331.7	83.3	
		5-23-68	332.3	82.7	
		6-05-68	340.0	75.0	
		8-21-68	334.7	80.3	
05S/06E-29R01S	395.0	11-29-67	329.1	65.9	5131
		12-21-67	328.8	66.2	
		3-21-68	329.3	65.7	
		5-14-68	330.0	65.0	
		8-21-68	330.3	64.7	
05S/06E-32G01S	450.0	10-27-67	377.2	72.8	5131
		11-29-67	377.9	72.1	
		1-30-68	377.4	72.6	
		3-26-68	376.8	73.2	
		8-21-68	379.4	70.6	
05S/06E-36L01S	53.0	12-06-67	74.9	-21.9	5131
		1-30-68	74.8	-21.8	
		3-29-68	74.8	-21.8	
		8-22-68	78.3	-25.3	
05S/07E-04M01S	50.0	11-27-67	32.9	17.1	5131
		1-30-68	36.0	14.0	
		3-28-68	37.9	12.1	
		8-19-68	40.1	9.9	
05S/07E-06B01S	92.9	11-27-67	63.1	29.8	5131
		2-01-68	55.4	37.5	
		3-28-68	55.6	37.3	
		8-19-68	56.0	36.9	
05S/07E-07F01S	102.0	11-27-67	83.2	18.8	5131
		2-01-68	83.0	19.0	
		4-02-68	83.1	18.9	
		9-25-68	83.2	18.8	
05S/07E-07J01S	105.0	11-30-67	99.7	5.3	5131
		2-01-68	98.6	6.4	
		4-02-68	99.1	5.9	
		9-05-68	101.1	3.9	

COACHELLA HYDRO SUBUNIT X-19.D0
INDIO HYDRO SUBAREA X-19.D7

STATE WELL NUMBER	GROUND SURFACE ELEVATION IN FEET	DATE	GROUND SURFACE TO WATER SURFACE IN FEET	WATER SURFACE ELEVATION IN FEET	AGENCY SUPPLYING DATA
05S/07E-07P01S	97.0	11-06-67	81.0	16.0	5131
		12-19-67	72.2	24.8	
		3-20-68	73.0	24.0	
		5-10-68	73.7	23.3	
		7-20-68	81.2	15.8	
05S/07E-08G01S	90.0	11-27-67	77.1	12.9	5131
		1-31-68	77.7	12.3	
		4-03-68	78.3	11.7	
		8-19-68	79.0	11.0	
05S/07E-09F01S	40.0	11-27-67	37.5	2.5	5131
		1-30-68	39.9	.1	
		4-01-68	40.3	-.3	
		8-19-68	41.7	-1.7	
05S/07E-10E01S	28.0	10-19-67	34.9	-6.9	5131
		11-29-67	29.9	-1.9	
		1-30-68	32.5	-4.5	
		3-28-68	35.9	-7.9	
		5-03-68	38.6	-10.6	
		8-01-68	35.0	-7.0	
05S/07E-13D01S	-11.0	10-19-67	16.6	-27.6	5131
		1-30-68	13.4	-24.4	
		4-02-68	14.6	-25.6	
		5-08-68	15.5	-26.5	
		8-02-68	19.2	-30.2	
05S/07E-14J02S	-12.0	11-30-67	13.9	-25.9	5131
		2-01-68	12.3	-24.3	
		4-01-68	13.4	-25.4	
		8-19-68	(1)		
		9-05-68	17.5	-29.5	
05S/07E-14K01S	-5.0	12-01-67	18.6	-23.6	5131
		2-01-68	18.3	-23.3	
		4-02-68	20.3	-25.3	
		9-05-68	23.2	-28.2	
05S/07E-16C01S	30.0	11-27-67	40.7	-10.7	5131
		2-01-68	40.6	-10.6	
		4-02-68	41.0	-11.0	
		8-19-68	(1)		
		8-21-68	43.7	-13.7	
05S/07E-16K02S	34.0	12-19-67	33.8	.2	5131
		3-12-68	35.3	-1.3	
		5-10-68	36.2	-2.2	
		7-05-68	37.0	-3.0	
05S/07E-18D01S	125.0	12-01-67	105.8	19.2	5131
		1-26-68	105.1	19.9	
		4-03-68	105.5	19.5	
		8-19-68	107.5	17.5	
05S/07E-18M02S	120.0	12-19-67	108.6	11.4	5131
		3-21-68	108.5	11.5	
		5-10-68	109.6	10.4	
05S/07E-21F02S	40.0	10-13-67	43.2	-3.2	5131
		1-31-68	40.3	-.3	
		4-02-68	40.4	-.4	
		5-07-68	42.5	-2.5	
		8-01-68	43.5	-3.5	
05S/07E-30F01S	76.0	10-14-67	73.4	2.6	5131
		12-19-67	71.6	4.4	
		3-21-68	71.0	5.0	
		5-15-68	72.2	3.8	
		7-20-68	74.8	1.2	
05S/07E-30F02S	76.0	12-19-67	72.0	4.0	5131
		3-21-68	71.5	4.5	
		5-15-68	72.7	3.3	
05S/07E-33M01S	40.0	1-26-68	62.3	-22.3	5131
		4-02-68	64.2	-24.2	
		5-08-68	66.7	-26.7	
		8-08-68	71.1	-31.1	
05S/07E-36D01S	-21.0	1-19-68	16.2	-37.2	5131
		4-03-68	16.4	-37.4	
		8-08-68	19.6	-40.6	
05S/07E-36G01S	-32.0	1-19-68	11.6	-43.6	5131
		1-23-68	11.7	-43.7	
		4-03-68	12.3	-44.3	
		8-21-68	14.0	-46.0	
05S/07E-36Q01S	-34.0	11-30-67	11.2	-45.2	5131
		1-19-68	11.6	-45.6	
		1-23-68	11.7	-45.7	
		4-01-68	13.4	-47.4	
		8-21-68	(1)		
		9-25-68	16.1	-50.1	
05S/08E-17N01S	29.0	11-30-67	71.1	-42.1	5131

See page 113 for key to terms & abbreviations

TABLE C-1 (Cont.)

GROUND WATER LEVELS AT WELLS

WHITEWATER HYDRO UNIT X-19.00

COACHELLA HYDRO SUBUNIT X-19.00

INDIO HYDRO SUBAREA X-19.07

STATE WELL NUMBER	GROUND SURFACE ELEVATION IN FEET	DATE	GROUND SURFACE TO WATER SURFACE IN FEET	WATER SURFACE ELEVATION IN FEET	AGENCY SUPPLYING DATA
05S/08E-17N01S (CONT.)	29.0	1-29-68	62.9	-33.9	5131
		4-01-68	68.0	-39.0	
		8-22-68	73.0	-44.0	
05S/08E-19H02S	-6.0	12-01-67	46.5	-52.5	5131
		1-30-68	(1)		
		1-31-68	47.8	-53.8	
		3-28-68	46.7	-52.7	
		8-21-68	(1)		
		8-26-68	58.0	-64.0	
05S/08E-28M01S	-40.0	11-30-67	36.4	-76.4	5131
		1-19-68	36.0	-76.0	
		3-28-68	39.8	-79.8	
		8-21-68	49.3	-89.3	
05S/08E-28M02S	-40.0	11-30-67	16.1	-56.1	5131
		1-19-68	16.5	-56.5	
		3-28-68	17.1	-57.1	
		6-06-68	18.0	-58.0	
		8-21-68	18.0	-58.0	
05S/08E-29K01S	-40.0	1-04-68	19.4	-59.4	5131
05S/08E-29R01S	-50.0	11-30-67	8.0	-58.0	5131
		1-04-68	8.2	-58.2	
		1-19-68	7.4	-57.4	
		1-23-68	7.1	-57.1	
		1-29-68	6.9	-56.9	
		3-25-68	9.2	-59.2	
		6-06-68	15.7	-65.7	
		8-21-68	17.0	-67.0	
05S/08E-31C01S	-41.0	11-30-67	8.0	-49.0	5131
		1-04-68	8.8	-49.8	
		1-19-68	8.8	-49.8	
		1-23-68	8.5	-49.5	
		3-25-68	8.8	-49.8	
		6-04-68	11.2	-52.2	
		8-22-68	12.7	-53.7	
05S/08E-34G01S	24.0	11-30-67	111.1	-87.1	5131
		1-29-68	96.7	-72.7	
		3-28-68	160.4(1)	-136.4	
		4-01-68	110.4	-86.4	
		8-21-68	(1)		
		8-26-68	120.3	-96.3	
06S/07E-01P01S	-50.0	1-04-68	4.6	-54.6	5131
		1-10-68	4.7	-54.7	
		1-18-68	5.0	-55.0	
		1-23-68	5.1	-55.1	
		6-05-68	6.6	-56.6	
		9-05-68	5.5	-55.5	
06S/07E-02G01S	-11.2	12-19-67	19.1	-30.3	5131
		3-14-68	21.2	-32.4	
		4-30-68	21.0	-32.2	
		5-23-68	21.4	-32.6	
06S/07E-05B01S	38.0	1-29-68	69.3	-31.3	5131
		3-22-68	77.6	-39.6	
		6-06-68	80.2	-42.2	
		9-05-68	79.9	-41.9	
06S/07E-10G01S	-10.0	10-20-67	17.4	-27.4	5131
		1-18-68	17.0	-27.0	
		3-22-68	18.2	-28.2	
		5-01-68	18.4	-28.4	
		6-05-68	18.3	-28.3	
		8-01-68	17.7	-27.7	
06S/07E-12E01S	-45.0	1-18-68	8.4	-53.4	5131
		1-24-68	8.3	-53.3	
		3-22-68	8.9	-53.9	
		6-04-68	10.1	-55.1	
		9-05-68	9.0	-54.0	
06S/07E-13M02S	-56.0	12-19-67	7.8	-63.8	5131
		3-19-68	7.4	-63.4	
		4-30-68	7.9	-63.9	
		5-21-68	8.2	-64.2	
		7-05-68	8.7	-64.7	
		8-03-68	9.5	-65.5	
		9-21-68	9.5	-65.5	
06S/07E-17R01S	-5.0	1-26-68	45.7	-50.7	5131
		3-25-68	46.3	-51.3	
		6-06-68	46.9	-51.9	
		9-05-68	48.3	-53.3	
06S/07E-22B01S	-42.0	10-20-67	6.2	-48.2	5131
		12-15-67	4.1	-46.1	
		1-03-68	4.8	-46.8	
		1-12-68	4.5	-46.5	
		3-25-68	4.4	-46.4	
		5-01-68	5.0	-47.0	
		6-04-68	5.3	-47.3	

COACHELLA HYDRO SUBUNIT X-19.00

INDIO HYDRO SUBAREA X-19.07

STATE WELL NUMBER	GROUND SURFACE ELEVATION IN FEET	DATE	GROUND SURFACE TO WATER SURFACE IN FEET	WATER SURFACE ELEVATION IN FEET	AGENCY SUPPLYING DATA
06S/07E-22B01S (CONT.)	-42.0	8-07-68	3.4	-45.4	5131
06S/08E-02D01S	12.0	1-11-68	88.0	-76.0	5131
		3-21-68	117.7(1)	-105.7	
		3-21-68	96.3	-84.3	
		3-22-68	95.8	-83.8	
		9-18-68	99.8	-87.8	
06S/08E-05P01S	-75.0	1-12-68	6.4	-81.4	5131
		1-23-68	6.9	-81.9	
		3-21-68	7.1	-82.1	
		9-18-68	9.4	-84.4	
06S/08E-05R01S	-80.5	10-14-67	18.7(1)	-99.2	5131
		10-20-67	.3	-80.8	
		12-21-67	-1.6	-78.9	
		1-05-68	-.2	-80.3	
		3-21-68	.4	-80.9	
		5-01-68	1.7	-82.2	
		7-05-68	21.4(1)	-101.9	
		8-07-68	4.0	-84.5	
06S/08E-05R02S	-82.2	10-14-67	2.1	-84.3	5131
		12-20-67	-2.4	-79.8	
		1-05-68	-2.0	-80.2	
		3-21-68	-1.2	-81.0	
		5-08-68	3.1	-85.3	
		7-05-68	5.2	-87.4	
		8-03-68	2.2	-84.4	
		9-21-68	2.2	-84.4	
06S/08E-17R01S	-109.5	12-15-67	-14.5	-95.0	5131
		12-29-67	-13.5	-96.0	
		1-04-68	-12.0	-97.5	
		1-26-68	-11.3	-98.2	
		3-26-68	-11.0	-98.5	
		5-03-68	-7.6	-101.9	
		8-14-68	(1)		
		9-17-68	-4.5	-105.0	
06S/08E-19D01S	-85.0	1-11-68	-19.3	-65.7	5131
		3-26-68	-18.4	-66.6	
		9-17-68	-15.0	-70.0	
06S/08E-19R01S	-105.0	10-18-67	-31.6	-73.4	5131
		12-13-67	-35.9	-69.1	
		12-21-67	-33.3	-71.7	
		12-29-67	-34.3	-70.7	
		1-11-68	-33.9	-71.1	
		1-18-68	-34.4	-70.6	
		3-26-68	-34.2	-70.8	
		5-01-68	-32.0	-73.0	
		8-07-68	-29.5	-75.5	
		9-17-68	-30.0	-75.0	
06S/08E-22C02S	-123.0	12-20-67	-5.2	-117.8	5131
		3-22-68	-2.2	-120.8	
		5-15-68	-1.6	-121.4	
06S/08E-22C03S	-123.0	12-20-67	-22.5	-100.5	5131
		3-22-68	-18.7	-104.3	
		5-15-68	-14.8	-108.2	
06S/08E-32R01S	-140.0	1-05-68	-44.7	-95.3	5131
		3-26-68	-50.2	-89.8	
		9-17-68	-48.7	-91.3	
06S/08E-36M01S	-155.0	10-20-67	-25.2	-129.8	5131
		12-13-67	-29.8	-125.2	
		12-29-67	-27.9	-127.1	
		1-11-68	-26.7	-128.3	
		3-26-68	-25.2	-129.8	
		5-01-68	-25.2	-129.8	
		8-07-68	-18.8	-136.2	
		9-17-68	-17.8	-137.2	
06S/09E-19L01S	-35.0	1-26-68	89.4	-124.4	5131
		3-19-68	93.1	-128.1	
		9-18-68	(1)		
		9-26-68	109.3	-144.3	
07S/07E-01C01S	-112.0	12-15-67	-7.1	-104.9	5131
		12-28-67	-7.8	-104.2	
		1-08-68	-7.7	-104.3	
		3-26-68	-7.6	-104.4	
		6-06-68	-6.1	-105.9	
		9-20-68	-3.8	-108.2	
07S/07E-03A01S	-72.0	12-28-67	15.8	-87.8	5131
		1-08-68	15.5	-87.5	
		1-12-68	15.8	-87.8	
		3-18-68	15.9	-87.9	
		6-06-68	16.1	-88.1	
		9-20-68	16.9	-88.9	
07S/08E-03A01S	-159.5	1-08-68	-23.4	-136.1	5131
		1-12-68	-23.8	-135.7	

See page 113 for key to terms & abbreviations

TABLE C-1 (Cont.)

GROUND WATER LEVELS AT WELLS

WHITEWATER HYDRO UNIT X-19.00

COACHELLA HYDRO SUBUNIT X-19.00

INDIO HYDRO SUBAREA X-19.07

STATE WELL NUMBER	GROUND SURFACE ELEVATION IN FEET	DATE	GROUND SURFACE TO WATER SURFACE IN FEET	WATER SURFACE ELEVATION IN FEET	AGENCY SUPPLYING DATA
07S/08E-03A01S (CONT.)	-159.5	3-26-68	-22.4	-137.1	5131
		6-06-68	-15.4	-144.1	
		9-20-68	-15.7	-143.8	
07S/08E-07R01S	-90.0	10-20-67	27.6	-117.6	5131
		12-26-67	27.5	-117.5	
		1-03-68	27.3	-117.3	
		3-18-68	28.0	-118.0	
		4-30-68	27.7	-117.7	
		6-06-68	28.6	-118.6	
		8-02-68	28.5	-118.5	
07S/08E-17A01S	-115.0	1-26-68	-1.1	-113.9	5131
07S/08E-17A02S	-118.0	12-26-67	3.1	-121.1	5131
		1-08-68	3.0	-121.0	
		3-18-68	3.9	-121.9	
		6-06-68	6.3	-124.3	
07S/08E-18C01S	-73.0	12-26-67	39.2	-112.2	5131
		3-18-68	39.9	-112.9	
		6-06-68	41.1	-114.1	
		9-20-68	41.7	-114.7	
07S/08E-18C02S	-74.0	12-26-67	39.3	-113.3	5131
		3-18-68	40.1	-114.1	
		6-06-68	40.5	-114.5	
		9-20-68	41.2	-115.2	
07S/08E-20B01S	-18.0	1-08-68	96.7	-114.7	5131
		3-18-68	96.9	-114.9	
		9-20-68	(1)		
07S/08E-21H01S	-82.0	1-08-68	29.2	-111.2	5131
		3-18-68	30.6	-112.6	
		6-07-68	32.8	-114.8	
		9-20-68	32.6	-114.6	
07S/08E-23Q01S	-181.7	1-08-68	-22.5	-159.2	5131
		1-11-68	-23.4	-158.3	
		3-26-68	-23.4	-158.3	
		6-07-68	-22.8	-158.9	
		9-25-68	-13.0	-168.7	
07S/08E-28G01S	-16.5	1-25-68	105.0	-121.5	5131
		3-19-68	106.7	-123.2	
		4-30-68	107.5	-124.0	
		6-07-68	107.7	-124.2	
		9-25-68	106.8	-123.3	
07S/08E-33B01S	21.3	1-26-68	(1)		5131
		2-13-68	146.7	-125.4	
		3-19-68	147.2	-125.9	
		9-25-68	146.4	-125.1	
07S/08E-34G01S	-92.3	12-28-67	34.3	-126.6	5131
		1-10-68	34.6	-126.9	
		3-19-68	35.8	-128.1	
		9-26-68	34.2	-126.5	
07S/08E-34K01S	-84.7	12-28-67	41.1	-125.8	5131
		1-10-68	41.5	-126.2	
		3-19-68	42.2	-126.9	
		9-26-68	42.6	-127.3	
07S/08E-35B01S	-163.0	12-28-67	-32.8	-130.2	5131
		1-08-68	-35.2	-127.8	
		1-23-68	-34.9	-128.1	
07S/08E-35K01S	-161.1	12-15-67	-31.7	-129.4	5131
		1-09-68	-31.9	-129.2	
		1-23-68	-30.4	-130.7	
		6-06-68	(1)		
		9-26-68	-27.2	-133.9	
07S/09E-13N01S	-106.0	1-04-68	36.8	-142.8	5131
		1-25-68	37.5	-143.5	
		3-15-68	37.5	-143.5	
		5-31-68	36.7	-142.7	
		9-19-68	33.9	-139.9	
07S/09E-23N01S	-187.7	12-20-67	6.7	-194.4	5131
		3-14-68	3.5	-191.2	
		5-15-68	6.1	-193.8	
		7-05-68	8.8	-196.5	
07S/09E-30M01S	-213.0	1-12-68	-36.0	-177.0	5131
		1-25-68	-36.4	-176.6	
		3-27-68	-37.3	-175.7	
		6-03-68	-36.8	-176.2	
		6-04-68	-35.1	-177.9	
		9-20-68	-15.0	-198.0	
07S/10E-20R01S	-135.0	1-25-68	23.4	-158.4	5131
		3-15-68	25.2	-160.2	
		5-01-68	25.3	-160.3	
		5-31-68	25.8	-160.8	
		9-19-68	23.9	-158.9	

COACHELLA HYDRO SUBUNIT X-19.00

INDIO HYDRO SUBAREA X-19.07

STATE WELL NUMBER	GROUND SURFACE ELEVATION IN FEET	DATE	GROUND SURFACE TO WATER SURFACE IN FEET	WATER SURFACE ELEVATION IN FEET	AGENCY SUPPLYING DATA
07S/10E-27A01S	34.0	1-25-68	53.4	-19.4	5131
		3-15-68	53.6	-19.6	
		5-31-68	53.4	-19.4	
		9-19-68	53.2	-19.2	
08S/08E-03B01S	-95.1	1-10-68	34.4	-129.5	5131
		3-14-68	34.5	-129.6	
		5-27-68	35.8	-130.9	
		9-20-68	36.7	-131.8	
08S/08E-11B01S	-149.2	1-25-68	-9.6	-139.6	5131
		3-26-68	-9.3	-139.9	
		5-29-68	(1)		
		9-20-68	-6.1	-143.1	
08S/08E-24A01S	-155.2	1-10-68	-.5	-154.7	5131
		1-11-68	.2	-155.4	
		3-14-68	-.7	-154.5	
		4-26-68	.1	-155.3	
		5-29-68	.6	-155.8	
		9-20-68	.9	-156.1	
08S/08E-24L01S	-110.8	10-20-67	42.6	-153.4	5131
		1-10-68	42.3	-153.1	
		3-14-68	40.8	-151.6	
		4-26-68	41.5	-152.3	
		5-29-68	42.1	-152.9	
		8-07-68	42.2	-153.0	
		9-20-68	41.5	-152.3	
08S/09E-19L01S	-176.0	1-10-68	-11.9	-164.1	5131
		1-22-68	-12.5	-163.5	
08S/09E-21L01S	-228.5	1-25-68	-47.3	-181.2	5131
08S/09E-29A01S	-192.0	1-10-68	-16.5	-175.5	5131
08S/09E-31R01S	-17.8	12-21-67	155.5	-173.3	5131
		3-14-68	156.1	-173.9	
		4-30-68	155.2	-173.0	
		5-27-68	154.5	-172.3	
		7-13-68	155.7	-173.5	
08S/09E-31R02S	-18.5	12-21-67	153.2	-171.7	5131
		3-14-68	152.5	-171.0	
		4-30-68	152.9	-171.4	
		5-27-68	152.2	-170.7	
		7-13-68	143.2	-161.7	
08S/09E-33N01S	-133.6	1-10-68	34.4	-168.0	5131
		3-14-68	33.9	-167.5	
		4-30-68	33.8	-167.4	
		5-29-68	(1)		
		9-20-68	34.8	-168.4	

See page 113 for key to terms & abbreviations

TABLE C-1 (Cont.)

GROUND WATER LEVELS AT WELLS

STATE WELL NUMBER	GROUND SURFACE ELEVATION IN FEET	DATE	GROUND SURFACE TO WATER SURFACE IN FEET	WATER SURFACE ELEVATION IN FEET	AGENCY SUPPLY-ING DATA
CLARK HYDRO UNIT					
09S/06E-36A01S	570.0	3-13-68	16.9	553.1	5010

STATE WELL NUMBER	GROUND SURFACE ELEVATION IN FEET	DATE	GROUND SURFACE TO WATER SURFACE IN FEET	WATER SURFACE ELEVATION IN FEET	AGENCY SUPPLYING DATA
X-20.00					

See page 113 for key to terms & abbreviations

TABLE C-1 (Cont.)

GROUND WATER LEVELS AT WELLS

STATE WELL NUMBER	GROUND SURFACE ELEVATION IN FEET	DATE	GROUND SURFACE TO WATER SURFACE IN FEET	WATER SURFACE ELEVATION IN FEET	AGENCY SUPPLYING DATA
ANZA BORREGO HYDRO UNIT					
BORREGO HYDRO SUBUNIT				X-22.A0	
BORREGO HYDRO SUBAREA					X-22.A3
10S/06E-08B01S	760.0	10-24-67	278.9	481.1	5010
		3-13-68	278.0	482.0	
10S/06E-21A01S	640.0	10-13-67	167.8	472.2	5010
		3-13-68	166.0	474.0	
10S/06E-29N01S	595.0	10-24-67	123.8	471.2	5010
		3-13-68	123.7	471.3	
10S/06E-35N01S	520.0	10-24-67	93.8(1)	426.2	5010
		3-13-68	(1)		
10S/06E-36Q01S	525.0	10-24-67	62.3	462.7	5010
		3-13-68	61.5	463.5	
10S/07E-19M01S	600.0	10-24-67	98.2	501.8	5010
		3-13-68	98.4	501.6	
11S/06E-05P01S	600.0	10-24-67	142.4	457.6	5010
		3-13-68	142.4	457.6	
11S/06E-10N01S	522.0	10-24-67	68.9	453.1	5010
		3-12-68	67.7	454.3	
11S/06E-11D02S	500.0	10-24-67	34.0	466.0	5010
		3-13-68	32.6	467.4	
11S/06E-11M01S	487.0	10-24-67	27.7	459.3	5010
		3-13-68	25.9	461.1	
11S/06E-12G01S	475.0	3-13-68	33.1	441.9	5010
11S/06E-22A01S	540.0	10-24-67	64.9	475.1	5010
		3-12-68	64.1	475.9	
11S/07E-20P01S	595.0	10-24-67	71.4	523.6	5010
		3-12-68	71.3	523.7	

STATE WELL NUMBER	GROUND SURFACE ELEVATION IN FEET	DATE	GROUND SURFACE TO WATER SURFACE IN FEET	WATER SURFACE ELEVATION IN FEET	AGENCY SUPPLYING DATA
X-22.00					
OCOTILLO-LR S FELIPE HYDR SUBUNIT				X-22.80	
12S/08E-22E01S	110.0	10-24-67	108.6	1.4	5010
		3-12-68	110.1	-.1	
12S/09E-22A02S	10.0	10-24-67	(1)		5010
12S/09E-23D01S	15.0	10-24-67	112.3(2)	-97.3	5010
		3-12-68	114.3(2)	-99.3	

See page 113 for key to terms & abbreviations

TABLE C-I (Cont.)

GROUND WATER LEVELS AT WELLS

STATE WELL NUMBER	GROUND SURFACE ELEVATION IN FEET	DATE	GROUND SURFACE TO WATER SURFACE IN FEET	WATER SURFACE ELEVATION IN FEET	AGENCY SUPPLYING DATA
ANZA BORREGO HYDRO UNIT					X-22.00
SAN FELIPE HYDRO SUBUNIT					X-22.D0
12S/04E-24K01S	2440.0	10-24-67	37.2	2402.8	5010
		3-12-68	36.6	2403.4	
12S/05E-34J01S	2280.0	10-24-67	64.9	2215.1	5010
		3-12-68	63.0	2217.0	

STATE WELL NUMBER	GROUND SURFACE ELEVATION IN FEET	DATE	GROUND SURFACE TO WATER SURFACE IN FEET	WATER SURFACE ELEVATION IN FEET	AGENCY SUPPLYING DATA
VALLECITO-CARRIZO HYDRO SUBUNIT					X-22.F0
CARRIZO HYDRO SUBAREA					X-22.F1
15S/08E-17C01S	610.0	3-12-68	71.5	538.5	5010
VALLECITO HYDRO SUBAREA					X-22.F2
14S/05E-02G01S	2060.0	3-12-68	88.5	1971.5	5010
14S/06E-08F03S	1645.0	3-12-68	70.8	1574.2	5010

See page 113 for key to terms & abbreviations

TABLE C-1 (Cont.)

GROUND WATER LEVELS AT WELLS

STATE WELL NUMBER	GROUND SURFACE ELEVATION IN FEET	DATE	GROUND SURFACE TO WATER SURFACE IN FEET	WATER SURFACE ELEVATION IN FEET	AGENCY SUPPLYING DATA
EAST SALTON SEA HYDRO UNIT					
07S/10E-35G01S	-66.0	1-25-68	88.9	-154.9	5131
		3-14-68	89.0	-155.0	
		5-31-68	88.8	-154.8	
		9-19-68	89.0	-155.0	

STATE WELL NUMBER	GROUND SURFACE ELEVATION IN FEET	DATE	GROUND SURFACE TO WATER SURFACE IN FEET	WATER SURFACE ELEVATION IN FEET	AGENCY SUPPLYING DATA
X-25.00					

See page 113 for key to terms & abbreviations

TABLE C-1 (Cont.)

GROUND WATER LEVELS AT WELLS

SANTA ANA RIVER HYDRO UNIT Y-01.00

LOWER SANTA ANA RIV HYDRO SUBUNIT Y-01.A0
EAST COASTAL PLAIN HYDRO SUBAREA Y-01.A1

STATE WELL NUMBER	GROUND SURFACE ELEVATION IN FEET	DATE	GROUND SURFACE TO WATER SURFACE IN FEET	WATER SURFACE ELEVATION IN FEET	AGENCY SUPPLYING DATA
04S/09W-02B03S	280.0	12-04-67	10.5	269.5	5102
		1-03-68	10.9	269.1	
		2-01-68	12.0	268.0	
		4-04-68	11.3	268.7	
		5-02-68	11.1	268.9	
		6-05-68	12.0	268.0	
04S/09W-02L01S	331.5	10-03-67	55.8	275.7	5102
		11-06-67	54.5	277.0	
		12-04-67	54.6	276.9	
		1-03-68	54.6	276.9	
		2-01-68	54.3	277.2	
		4-04-68	53.9	277.6	
		5-02-68	53.7	277.8	
		6-05-68	54.0	277.5	
		7-09-68	55.9	275.6	
		8-29-68	57.4	274.1	
		9-30-68	55.6	275.9	
04S/09W-03H01S	300.3	10-05-67	63.9	236.4	5102
		11-14-67	60.0	240.3	
		12-13-67	55.0	245.3	
		1-04-68	54.7	245.6	
		2-07-68	(6)		
04S/09W-04G01S	256.4	10-00-67	61.5(1)	194.9	4742
		11-00-67	47.5(1)	208.9	
		12-00-67	52.6(1)	203.8	
		1-00-68	56.2(1)	200.2	
		2-00-68	58.2(1)	198.2	
		3-00-68	37.0	219.4	
		4-00-68	59.2(1)	197.2	
		5-00-68	60.9(1)	195.5	
		6-00-68	65.7(1)	190.7	
		7-00-68	67.9(1)	188.5	
		8-00-68	83.3(1)	173.1	
		9-00-68	88.0(1)	168.4	
04S/09W-07Q01S	203.8	10-03-67	133.5	70.3	4715
		11-07-67	137.9	65.9	
		12-04-67	121.3	82.5	
		1-02-68	107.6	96.2	
		2-06-68	120.1	83.7	
		3-04-68	114.8	89.0	
		4-08-68	102.3	101.5	
		5-06-68	97.4	106.4	
		6-03-68	114.7	89.1	
		7-01-68	118.1	85.7	
		8-05-68	116.4	87.4	
		9-02-68	130.6	73.2	
04S/09W-07Q03S	202.0	10-03-67	135.1	66.9	4715
		11-07-67	138.3	63.7	
		12-04-67	128.6	73.4	
		1-02-68	120.5	81.5	
		2-05-68	127.2	74.8	
		3-04-68	124.4	77.6	
		4-01-68	120.0	82.0	
		5-06-68	113.6	88.4	
		6-03-68	122.8	79.2	
		7-01-68	125.0	77.0	
		8-05-68	127.9	74.1	
		9-02-68	136.3	65.7	
04S/09W-07Q04S	205.0	10-03-67	127.3	77.7	4715
		11-07-67	131.7	73.3	
		12-04-67	109.7	95.3	
		1-02-68	107.1	97.9	
		2-05-68	112.3	92.7	
		3-04-68	109.7	95.3	
		4-01-68	103.1	101.9	
		5-06-68	96.8	108.2	
		6-03-68	109.4	95.6	
		7-01-68	109.1	95.9	
		8-05-68	112.8	92.2	
		9-02-68	124.1	80.9	
04S/09W-07Q05S	205.0	10-03-67	129.9	75.1	4715
		11-07-67	134.3	70.7	
		12-04-67	112.8	92.2	
		1-02-68	109.1	95.9	
		2-05-68	114.8	90.2	
		3-04-68	112.2	92.8	
		4-01-68	105.5	99.5	
		5-06-68	99.0	106.0	
		6-03-68	112.2	92.8	
		7-01-68	112.6	92.4	
		8-05-68	115.2	89.8	
		9-02-68	126.9	78.1	
04S/09W-17Q01S	231.0	10-05-67	160.4	70.6	5102
		11-14-67	162.7	68.3	
		12-13-67	161.3	69.7	
		1-04-68	159.8	71.2	
		2-07-68	160.9	70.1	
		3-06-68	161.3	69.7	
		4-09-68	158.6	72.4	

LOWER SANTA ANA RIV HYDRO SUBUNIT Y-01.A0
EAST COASTAL PLAIN HYDRO SUBAREA Y-01.A1

STATE WELL NUMBER	GROUND SURFACE ELEVATION IN FEET	DATE	GROUND SURFACE TO WATER SURFACE IN FEET	WATER SURFACE ELEVATION IN FEET	AGENCY SUPPLYING DATA
04S/09W-17Q01S (CONT.)	231.0	5-06-68	159.8	71.2	5102
		6-11-68	158.3	72.7	
		7-17-68	159.3	71.7	
		9-16-68	163.6	67.4	
04S/09W-18C01S	197.0	10-03-67	130.2	66.8	4715
		11-07-67	134.1	62.9	
		12-04-67	124.6	72.4	
		1-02-68	117.6	79.4	
		2-05-68	123.2	73.8	
		3-04-68	120.4	76.6	
		4-01-68	116.6	80.4	
		5-06-68	111.1	85.9	
		6-03-68	118.9	78.1	
		7-01-68	120.5	76.5	
		8-05-68	123.4	73.6	
		9-02-68	130.6	66.4	
04S/09W-18C02S	201.0	10-03-67	132.2	68.8	4715
		11-13-67	135.7	65.3	
		12-04-67	125.2	75.8	
		1-02-68	118.2	82.8	
		2-05-68	123.9	77.1	
		3-04-68	121.4	79.6	
		4-01-68	116.7	84.3	
		5-06-68	110.8	90.2	
		6-03-68	120.1	80.9	
		7-01-68	121.8	79.2	
		8-05-68	123.9	77.1	
		9-02-68	132.2	68.8	
04S/09W-18F01S	195.0	10-03-67	126.5	68.5	4715
		11-07-67	130.5	64.5	
		12-04-67	122.2	72.8	
		1-02-68	116.4	78.6	
		2-05-68	120.9	74.1	
		3-04-68	118.9	76.1	
		4-01-68	115.3	79.7	
		5-06-68	110.3	84.7	
		6-03-68	117.3	77.7	
		7-01-68	118.8	76.2	
		8-05-68	121.7	73.3	
		9-02-68	127.7	67.3	
04S/09W-18H01S	195.0	10-06-67	126.4	68.6	5102
		10-13-67	126.3	68.7	
		11-14-67	126.1	68.9	
		12-13-67	123.0	72.0	
		1-04-68	121.0	74.0	
		2-07-68	120.4	74.6	
		3-06-68	124.4	70.6	
		4-09-68	121.8	73.2	
		5-06-68	122.3	72.7	
		6-11-68	114.8	80.2	
		7-17-68	114.7	80.3	
		9-16-68	120.6	74.4	
04S/09W-19D01S	177.7	10-05-67	113.1	64.6	5102
		12-13-67	112.5	65.2	
		1-04-68	(0)		
04S/09W-22M01S	317.4	10-05-67	296.7	20.7	5102
		12-13-67	286.3	31.1	
		2-07-68	288.6	28.8	
		3-06-68	279.8	37.6	
		4-09-68	(0)		
04S/09W-23A01S	409.0	10-05-67	50.8(1)	358.2	5102
		11-14-67	48.4(1)	360.6	
		12-13-67	45.3(1)	363.7	
		1-04-68	46.4(1)	362.6	
		2-07-68	46.5(1)	362.5	
		3-06-68	50.3(1)	358.7	
		4-09-68	49.6(1)	359.4	
		5-06-68	58.2(1)	350.8	
		6-11-68	59.4(1)	349.6	
		7-17-68	59.9(1)	349.1	
		9-13-68	50.7(1)	358.3	
04S/09W-27D01S	300.0	10-05-67	253.6	46.4	5102
		11-14-67	257.8	42.2	
		12-13-67	256.4	43.6	
		1-04-68	250.1	49.9	
		2-07-68	247.9	52.1	
		3-06-68	250.0	50.0	
		5-06-68	250.6	49.4	
		6-11-68	250.9	49.1	
04S/09W-28H02S	290.0	10-03-67	235.5	54.5	4715
		11-07-67	239.0	51.0	
		12-04-67	238.1	51.9	
		1-02-68	235.2	54.8	
		2-05-68	234.5	55.5	
		3-04-68	234.1	55.9	
		4-01-68	233.8	56.2	
		5-06-68	234.4	55.6	
		6-03-68	236.8	53.2	
		7-01-68	237.6	52.4	

See page 113 for key to terms & abbreviations

TABLE C-1 (Cont.)

GROUND WATER LEVELS AT WELLS

SANTA ANA RIVER HYDRO UNIT Y-01.00

LOWER SANTA ANA RIV HYDRO SUBUNIT Y-01.A0
EAST COASTAL PLAIN HYDRO SUBAREA Y-01.A1

STATE WELL NUMBER	GROUND SURFACE ELEVATION IN FEET	DATE	GROUND SURFACE TO WATER SURFACE IN FEET	WATER SURFACE ELEVATION IN FEET	AGENCY SUPPLYING DATA
04S/09W-28H02S (CONT.)	290.0	8-05-68	240.2	49.8	4715
		9-02-68	240.6	49.4	
04S/09W-28R01S	262.1	2-07-68	198.2	63.9	5102
		3-06-68	199.8	62.3	
04S/09W-30D02S	161.5	11-14-67	100.8	60.7	5102
		12-13-67	101.0	60.5	
		1-04-68	100.3	61.2	
		2-07-68	100.9	60.6	
		3-06-68	99.0	62.5	
		4-09-68	99.4	62.1	
		5-06-68	98.7	62.8	
		6-11-68	100.3	61.2	
		7-17-68	103.0	58.5	
		9-16-68	105.4	56.1	
04S/09W-31B01S	178.0	10-05-67	128.1	49.9	5102
		11-14-67	138.3	39.7	
		12-13-67	127.1	50.9	
		1-04-68	125.3	52.7	
		5-06-68	129.8	48.2	
		7-17-68	132.5	45.5	
		9-13-68	135.4	42.6	
04S/09W-32K01S	200.0	10-03-67	164.2	35.8	4715
		11-07-67	169.2	30.8	
		12-04-67	165.6	34.4	
		1-02-68	167.2	32.8	
		2-05-68	167.8	32.2	
		3-04-68	169.5	30.5	
		4-01-68	169.2	30.8	
		5-06-68	169.4	30.6	
		6-03-68	175.2	24.8	
		7-01-68	174.5	25.5	
		8-05-68	176.5	23.5	
		9-02-68	173.8	26.2	
04S/09W-33M01S	226.0	10-05-67	201.8	24.2	5102
		11-14-67	194.6	31.4	
		12-13-67	190.5	35.5	
		1-04-68	179.6	46.4	
		2-07-68	189.9	36.1	
		3-06-68	191.4	34.6	
		4-09-68	192.1	33.9	
		5-06-68	194.1	31.9	
		6-11-68	197.8	28.2	
		7-17-68	199.1	26.9	
		9-13-68	202.8	23.2	
04S/10W-11Q02S	171.0	10-31-67	111.8	59.2	4210
		12-00-67	117.5	53.5	
		1-00-68	106.4	64.6	
		2-00-68	102.7	68.3	
		3-00-68	102.3	68.7	
		4-00-68	98.9	72.1	
		5-00-68	102.4	68.6	
		6-00-68	102.1	68.9	
		7-00-68	105.2	65.8	
		8-00-68	105.7	65.3	
		9-00-68	111.5	59.5	
04S/10W-12A01S	200.0	10-01-67	116.5	83.5	5102
		11-06-67	122.2	77.8	
		12-04-67	113.9	86.1	
		1-02-68	106.0	94.0	
		2-05-68	105.8	94.2	
		3-04-68	110.2	89.8	
		4-05-68	107.9	92.1	
		5-01-68	100.2	99.8	
		6-03-68	98.3	101.7	
		7-01-68	105.0	95.0	
		8-05-68	107.7	92.3	
		9-03-68	116.0	84.0	
04S/10W-12C01S	197.7	2-00-68	98.3	99.4	4210
04S/10W-12J02S	199.0	10-01-67	115.2	83.8	5102
		11-06-67	113.9	85.1	
		12-04-67	107.9	91.1	
		1-02-68	101.4	97.6	
		2-05-68	101.9	97.1	
		3-04-68	106.2	92.8	
		4-05-68	105.9	93.1	
		5-01-68	100.3	98.7	
		6-03-68	91.6	107.4	
		8-05-68	88.5	110.5	
04S/10W-13B02S	185.2	10-01-67	115.7	69.5	5102
		11-06-67	118.4	66.8	
		1-02-68	123.7	61.5	
		2-05-68	124.4	60.8	
04S/10W-14D02S	166.4	10-31-67	116.6	49.8	4210
		12-00-67	122.5	43.9	
		1-00-68	112.2	54.2	
		2-00-68	113.5	52.9	
		3-00-68	111.0	55.4	

LOWER SANTA ANA RIV HYDRO SUBUNIT Y-01.A0
EAST COASTAL PLAIN HYDRO SUBAREA Y-01.A1

STATE WELL NUMBER	GROUND SURFACE ELEVATION IN FEET	DATE	GROUND SURFACE TO WATER SURFACE IN FEET	WATER SURFACE ELEVATION IN FEET	AGENCY SUPPLYING DATA
04S/10W-14D02S (CONT.)	166.4	4-00-68	97.7	68.7	4210
		5-01-68	110.1	56.3	
		6-00-68	109.9	56.5	
		7-00-68	114.3	52.1	
		8-00-68	117.9	48.5	
		9-00-68	119.6	46.8	
04S/10W-14H01S	173.2	10-01-67	106.1(2)	67.1	5102
		11-06-67	101.7(2)	71.5	
		12-04-67	104.7(2)	68.5	
		1-02-68	103.7	69.5	
		2-05-68	104.2	69.0	
		3-04-68	109.2(2)	64.0	
		4-05-68	107.9(2)	65.3	
		5-01-68	108.2(2)	65.0	
		6-03-68	110.3(2)	62.9	
04S/10W-14H02S	173.4	10-31-67	121.5	51.9	4210
		12-00-67	122.0	51.4	
		1-00-68	110.4	63.0	
		2-00-68	113.7	59.7	
		3-00-68	113.1	60.3	
		4-00-68	104.0	69.4	
		5-01-68	110.6	62.8	
		6-00-68	107.8	65.6	
		7-00-68	109.1	64.3	
		8-00-68	117.9	55.5	
		9-00-68	119.5	53.9	
04S/10W-14M01S	163.1	10-31-67	105.0	58.1	4210
		12-00-67	107.0	56.1	
		1-00-68	98.3	64.8	
		2-00-68	99.6	63.5	
		3-00-68	98.3	64.8	
		4-00-68	95.3	67.8	
		6-00-68	100.4	62.7	
		7-00-68	100.1	63.0	
		8-00-68	102.6	60.5	
		9-00-68	103.8	59.3	
04S/10W-15B01S	152.6	10-31-67	106.7	45.9	4210
		12-00-67	113.5	39.1	
		1-00-68	99.4	53.2	
		2-00-68	102.6	50.0	
		3-00-68	103.5	49.1	
		4-00-68	100.0	52.6	
		5-01-68	105.8	46.8	
		6-00-68	104.6	48.0	
		7-00-68	102.0	50.6	
		8-00-68	111.7	40.9	
		9-00-68	112.9	39.7	
04S/10W-15B05S	155.0	10-31-67	106.0	49.0	4210
		12-00-67	113.2	41.8	
		1-00-68	103.6	51.4	
		2-00-68	103.7	51.3	
		3-00-68	106.0	49.0	
		4-00-68	100.0	55.0	
		5-00-68	106.2	48.8	
		6-00-68	116.7	38.3	
		7-00-68	107.2	47.8	
		8-00-68	110.3	44.7	
		9-00-68	113.2	41.8	
04S/10W-15J04S	152.0	12-04-67	116.3	35.7	5102
		1-02-68	115.6	36.4	
		2-05-68	116.0	36.0	
		3-04-68	119.2	32.8	
		4-05-68	118.0	34.0	
04S/10W-15P01S	142.0	10-04-67	106.9	35.1	5102
		12-06-67	106.4	35.6	
		1-03-68	107.4	34.6	
		2-06-68	107.7	34.3	
		3-05-68	102.9	39.1	
		4-08-68	105.5	36.5	
		6-11-68	103.7	38.3	
		7-08-68	105.5	36.5	
04S/10W-17M01S	123.0	10-31-67	90.8	32.2	4210
		12-00-67	89.0	34.0	
		1-00-68	78.7	44.3	
		2-00-68	78.9	44.1	
		3-00-68	82.6	40.4	
		4-00-68	80.4	42.6	
		5-00-68	87.0	36.0	
		6-00-68	86.6	36.4	
		7-00-68	82.8	40.2	
		8-00-68	88.7	34.3	
		9-00-68	88.8	34.2	
04S/10W-17J02S	116.1	10-31-67	101.5	14.6	4210
		12-00-67	102.5	13.6	
		1-00-68	99.1	17.0	
		2-00-68	83.2	32.9	
		3-00-68	103.5	12.6	
		4-00-68	102.2	13.9	
		5-01-68	113.5	2.6	

See page 113 for key to terms & abbreviations

TABLE C-1 (Cont.)

GROUND WATER LEVELS AT WELLS

SANTA ANA RIVER HYDRO UNIT Y-01.00

LOWER SANTA ANA RIV HYDRO SUBUNIT Y-01.A0
EAST COASTAL PLAIN HYDRO SUBAREA Y-01.A1

STATE WELL NUMBER	GROUND SURFACE ELEVATION IN FEET	DATE	GROUND SURFACE TO WATER SURFACE IN FEET	WATER SURFACE ELEVATION IN FEET	AGENCY SUPPLYING DATA
04S/10W-17J02S (CONT.)	116.1	6-00-68	113.0	3.1	4210
		7-00-68	113.6	2.5	
		8-00-68	116.0	.1	
		9-00-68	111.4	4.7	
04S/10W-17L02S	110.6	10-31-67	110.2	.4	4210
		12-00-67	107.5	3.1	
		1-00-68	101.5	9.1	
		2-00-68	102.5	8.1	
		3-00-68	106.5	4.1	
		4-00-68	107.5	3.1	
		5-01-68	94.5	16.1	
		6-00-68	93.5	17.1	
		7-00-68	94.5	16.1	
		8-00-68	95.5	15.1	
		9-00-68	95.5	15.1	
04S/10W-17Q01S	112.0	10-02-67	73.9	38.1	5102
		11-09-67	74.5	37.5	
		12-05-67	70.7	41.3	
		1-04-68	69.0	43.0	
		2-06-68	69.9	42.1	
		3-05-68	71.4	40.6	
		4-08-68	69.7	42.3	
		5-01-68	71.6	40.4	
		6-04-68	77.9	34.1	
		7-03-68	73.5	38.5	
		8-06-68	74.2	37.8	
		9-04-68	75.1	36.9	
04S/10W-18K01S	100.0	1-00-68	78.0	22.0	4210
		2-00-68	93.3	6.7	
		3-00-68	81.9	18.1	
		4-00-68	82.2	17.8	
		5-00-68	104.9	-4.9	
		6-00-68	105.2	-5.2	
		7-00-68	103.0	-3.0	
		8-00-68	106.8	-6.8	
		9-00-68	103.7	-3.7	
04S/10W-18P01S	92.0	1-00-68	56.7	35.3	4210
		2-00-68	59.0	33.0	
		3-00-68	58.1	33.9	
		4-00-68	61.9	30.1	
		5-00-68	70.7	21.3	
		6-00-68	71.3	20.7	
		7-00-68	65.6	26.4	
		8-00-68	67.2	24.8	
		9-00-68	68.0	24.0	
04S/10W-19G02S	93.0	10-03-67	60.7	32.3	5102
		11-07-67	60.4	32.6	
		12-07-67	62.7	30.3	
		1-02-68	62.7	30.3	
		2-05-68	63.7	29.3	
		3-04-68	64.8	28.2	
		4-03-68	62.4	30.6	
		5-02-68	60.2	32.8	
		6-11-68	62.5	30.5	
		7-08-68	63.9	29.1	
		8-08-68	66.8	26.2	
		8-27-68	69.1	23.9	
04S/10W-19H01S	99.0	1-00-68	62.6	36.4	4210
		2-00-68	62.8	36.2	
		3-00-68	66.4	32.6	
		4-00-68	68.3	30.7	
		5-00-68	73.5	25.5	
		6-00-68	74.2	24.8	
		7-00-68	68.2	30.8	
		8-00-68	67.7	31.3	
		9-00-68	69.0	30.0	
04S/10W-20N01S	98.0	1-00-68	66.3	31.7	4210
		2-00-68	74.3	23.7	
		3-00-68	74.0	24.0	
		4-00-68	76.3	21.7	
		5-00-68	79.8	18.2	
		6-00-68	80.1	17.9	
		7-00-68	82.2	15.8	
		8-00-68	85.5	12.5	
		9-00-68	86.2	11.8	
04S/10W-20N02S	100.0	1-00-68	62.0	38.0	4210
		2-00-68	63.5	36.5	
		3-00-68	64.3	35.7	
		4-00-68	67.1	32.9	
		5-00-68	67.2	32.8	
		6-00-68	67.1	32.9	
		7-00-68	70.7	29.3	
		8-00-68	73.3	26.7	
		9-00-68	74.1	25.9	
04S/10W-21F01S	118.0	12-05-67	78.6	39.4	5102
		2-06-68	77.8	40.2	
		5-01-68	76.0	42.0	
04S/10W-22C03S	140.0	10-04-67	98.9	41.1	5102
04S/10W-22C03S (CONT.)	140.0	11-08-67	101.0	39.0	5102
		12-06-67	99.7	40.3	
		1-00-68	(6)		
04S/10W-23B02S	165.0	10-31-67	110.0	55.0	4210
		12-00-67	106.3	58.7	
		1-00-68	105.3	59.7	
		2-00-68	108.2	56.8	
		3-00-68	107.0	58.0	
		4-00-68	103.4	61.6	
		5-01-68	102.3	62.7	
		6-00-68	103.3	61.7	
		7-00-68	101.4	63.6	
		8-00-68	104.9	60.1	
		9-00-68	105.1	59.9	
04S/10W-23H01S	163.0	10-01-67	98.5	64.5	5102
		11-06-67	101.0	62.0	
		12-04-67	101.2	61.8	
		1-02-68	100.7	62.3	
		2-05-68	99.9	63.1	
		3-04-68	101.0	62.0	
		4-05-68	100.3	62.7	
		5-01-68	99.5	63.5	
		6-03-68	99.3	63.7	
		7-01-68	101.0	62.0	
		8-05-68	103.4	59.6	
		9-03-68	103.0	60.0	
04S/10W-23R01S	156.0	10-01-67	96.1	59.9	5102
		11-06-67	95.4	60.6	
		12-04-67	92.2	63.8	
		2-05-68	90.7	65.3	
		3-04-68	94.8	61.2	
		4-05-68	93.5	62.5	
		5-01-68	99.5	56.5	
		6-03-68	97.4	58.6	
		7-01-68	94.7	61.3	
		8-05-68	96.8	59.2	
		9-03-68	97.4	58.6	
04S/10W-24B03S	172.0	12-04-67	111.3	60.7	5102
		1-02-68	107.0	65.0	
		2-05-68	107.0	65.0	
		3-04-68	110.7	61.3	
		4-05-68	109.2	62.8	
		7-01-68	109.4	62.6	
04S/10W-24D01S	173.0	10-01-67	103.0	70.0	5102
		1-02-68	101.8	71.2	
		2-05-68	101.0	72.0	
		3-04-68	105.5	67.5	
		4-05-68	104.4	68.6	
		5-01-68	102.8	70.2	
		7-01-68	103.8	69.2	
		8-05-68	106.3	66.7	
		9-03-68	106.6	66.4	
04S/10W-24R02S	163.0	11-20-67	87.3	75.7	5102
		12-04-67	94.5	68.5	
		1-08-68	93.1	69.9	
		2-13-68	97.8	65.2	
		3-11-68	97.1	65.9	
		8-19-68	97.9	65.1	
04S/10W-25E01S	144.5	10-09-67	87.7	56.8	5102
		11-20-67	89.5	55.0	
		12-26-67	87.4	57.1	
		1-22-68	88.0	56.5	
		2-26-68	88.8	55.7	
		3-11-68	86.6	57.9	
		4-15-68	88.6	55.9	
		5-13-68	86.6	57.9	
		6-03-68	88.8	55.7	
		7-29-68	89.6	54.9	
		8-19-68	91.4	53.1	
		9-16-68	100.6	43.9	
04S/10W-25F01S	145.0	10-31-67	100.5	44.5	4210
		12-00-67	119.0	26.0	
		1-00-68	111.2	33.8	
		2-00-68	95.8	49.2	
		3-00-68	93.5	51.5	
		4-00-68	98.1	46.9	
		5-00-68	100.8	44.2	
		6-00-68	99.7	45.3	
		7-00-68	98.9	46.1	
		8-00-68	102.3	42.7	
		9-00-68	104.1	40.9	
04S/10W-26C01S	139.6	10-04-67	89.5	50.1	5102
		11-08-67	91.0	48.6	
		12-06-67	90.4	49.2	
		1-03-68	90.5	49.1	
		2-06-68	90.3	49.3	
		3-05-68	93.3	46.3	
		4-08-68	90.1	49.5	
		5-02-68	90.4	49.2	

See page 113 for key to terms & abbreviations

TABLE C-I (Cont.)

GROUND WATER LEVELS AT WELLS

SANTA ANA RIVER HYDRO UNIT Y-01.00

LOWER SANTA ANA RIV HYDRO SUBUNIT Y-01.A0
EAST COASTAL PLAIN HYDRO SUBAREA Y-01.A1

STATE WELL NUMBER	GROUND SURFACE ELEVATION IN FEET	DATE	GROUND SURFACE TO WATER SURFACE IN FEET	WATER SURFACE ELEVATION IN FEET	AGENCY SUPPLYING DATA
04S/10W-26C01S (CONT.)	139.6	6-11-68	91.0	48.6	5102
		7-08-68	91.3	48.3	
		8-08-68	92.5	47.1	
		9-05-68	95.8	43.8	
04S/10W-27C02S	129.0	10-04-67	83.4	45.6	5102
		11-08-67	82.7	46.3	
		12-06-67	82.3	46.7	
		1-03-68	81.8	47.2	
		2-06-68	80.5	48.5	
		3-05-68	81.4	47.6	
		4-08-68	81.5	47.5	
		5-02-68	82.3	46.7	
		6-11-68	83.2	45.8	
		7-08-68	82.5	46.5	
		8-08-68	84.5	44.5	
		9-05-68	85.4	43.6	
04S/10W-31B02S	80.0	10-04-67	52.8	27.2	5102
		11-08-67	51.4	28.6	
		12-06-67	47.1	32.9	
		1-03-68	47.1	32.9	
		2-06-68	46.0	34.0	
		3-05-68	48.4	31.6	
		4-08-68	49.6	30.4	
		5-02-68	52.3	27.7	
		6-11-68	53.5	26.5	
		7-08-68	55.1	24.9	
		8-08-68	56.8	23.2	
		9-06-68	57.1	22.9	
04S/10W-32Q01S	83.1	10-03-67	52.6	30.5	5102
		11-07-67	49.1	34.0	
		12-26-67	44.6	38.5	
		1-23-68	44.4	38.7	
		2-20-68	45.6	37.5	
		4-02-68	50.7	32.4	
04S/10W-34D03S	95.9	10-04-67	55.1	40.8	5102
		11-08-67	54.7	41.2	
		12-06-67	53.7	42.2	
		1-03-68	54.1	41.8	
		7-08-68	70.6	25.3	
		8-08-68	58.5	37.4	
		9-06-68	58.1	37.8	
04S/10W-35A03S	136.0	10-04-67	83.3	52.7	5102
		12-04-67	85.6	50.4	
		1-03-68	85.0	51.0	
		2-06-68	85.4	50.6	
		3-05-68	85.8	50.2	
		4-08-68	85.7	50.3	
		5-02-68	88.2	47.8	
		6-11-68	94.7	41.3	
		8-08-68	91.1	44.9	
		9-05-68	90.0	46.0	
04S/10W-35K01S	121.0	10-04-67	80.0	41.0	5102
		11-08-67	78.9	42.1	
		12-06-67	76.6	44.4	
		1-03-68	78.4	42.6	
		2-06-68	77.0	44.0	
		3-05-68	87.0	34.0	
		4-08-68	86.3	34.7	
		5-02-68	90.1	30.9	
		6-11-68	89.0	32.0	
		7-08-68	90.8	30.2	
		8-08-68	83.4	37.6	
		9-05-68	82.9	38.1	
04S/11W-24A01S	82.5	1-00-68	55.9	26.6	4210
		2-00-68	58.5	24.0	
		3-00-68	61.0	21.5	
		4-00-68	64.6	17.9	
		5-00-68	74.2	8.3	
		6-00-68	74.7	7.8	
		7-00-68	78.8	3.7	
04S/11W-24A03S	83.0	4-03-68	47.6	35.4	5102
		5-02-68	50.3	32.7	
		6-10-68	54.4	28.6	
		7-08-68	52.5	30.5	
		8-08-68	53.3	29.7	
		8-27-68	56.1	26.9	
04S/11W-24M01S	71.0	10-03-67	60.3	10.7	5102
		11-07-67	57.7	13.3	
		12-07-67	58.4	12.6	
		1-02-68	46.0	25.0	
		2-05-68	49.0	22.0	
		3-04-68	51.0	20.0	
		5-02-68	59.8	11.2	
		8-27-68	70.4	.6	
04S/11W-26B01S	59.8	3-04-68	34.6	25.2	5102
		4-03-68	31.5	28.3	
		5-02-68	38.5	21.3	
		7-08-68	37.9	21.9	

LOWER SANTA ANA RIV HYDRO SUBUNIT Y-01.A0
EAST COASTAL PLAIN HYDRO SUBAREA Y-01.A1

STATE WELL NUMBER	GROUND SURFACE ELEVATION IN FEET	DATE	GROUND SURFACE TO WATER SURFACE IN FEET	WATER SURFACE ELEVATION IN FEET	AGENCY SUPPLYING DATA
04S/11W-26B01S (CONT.)	59.8	6-08-68	39.2	20.6	5102
		8-27-68	40.5	19.3	
04S/11W-26J01S	66.0	2-05-68	45.5	20.5	5102
		3-04-68	49.1	16.9	
		4-03-68	44.5	21.5	
		5-02-68	56.6	9.4	
		6-11-68	55.3	10.7	
04S/11W-35B01S	55.4	10-03-67	37.4	18.0	5102
		12-07-67	35.2	20.2	
		1-02-68	28.0	27.4	
		2-05-68	28.5	26.9	
		3-04-68	30.2	25.2	
		4-03-68	37.5	17.9	
		5-02-68	39.8	15.6	
		6-11-68	46.9	8.5	
		7-08-68	41.4	14.0	
		8-08-68	46.1	9.3	
		8-27-68	46.9	8.5	
05S/08W-19H01S	254.3	10-06-67	157.1	97.2	5102
		11-15-67	155.9	98.4	
		12-13-67	154.5	99.8	
		1-05-68	153.2	101.1	
		2-09-68	153.6	100.7	
		3-14-68	152.4	101.9	
		4-16-68	152.9	101.4	
		5-06-68	154.0	100.3	
		6-14-68	154.9	99.4	
		7-18-68	158.0	96.3	
		9-11-68	159.0	95.3	
05S/08W-29P01S	265.8	10-06-67	215.2	50.6	5102
		11-15-67	214.3	51.5	
		12-13-67	210.6	55.2	
		1-05-68	209.3	56.5	
		2-09-68	211.4	54.4	
		3-14-68	220.0	45.8	
		4-16-68	222.6	43.2	
		5-06-68	223.3	42.5	
		6-14-68	218.0	47.8	
		7-18-68	222.3	43.5	
		9-11-68	225.8	40.0	
05S/08W-31K01S	219.7	11-01-67	226.5	-6.8	4709
		11-15-67	188.6	31.1	5102
		12-13-67	175.5	44.2	
		1-05-68	171.5	48.2	
		2-09-68	169.5	50.2	
		3-05-68	188.0	31.7	4709
		3-14-68	175.5	44.2	5102
		5-06-68	182.6	37.1	
		7-18-68	188.0	31.7	
		9-11-68	196.5	23.2	
05S/08W-32L01S	274.4	11-09-67	242.0	32.4	4709
		3-05-68	255.5	18.9	
05S/08W-33A01S	439.0	10-06-67	48.4	390.6	5102
		11-09-67	16.2	422.8	4709
		12-13-67	35.4	403.6	5102
		2-09-68	28.2	410.8	
		3-02-68	1.8	437.2	4709
		4-16-68	36.6	402.4	5102
		5-06-68	33.0	406.0	
		6-14-68	35.6	403.4	
		9-11-68	13.0	426.0	
05S/09W-04C01S	203.0	9-13-68	195.0	8.0	5102
05S/09W-08B02S	171.0	12-13-67	120.8	50.2	5102
		1-04-68	119.8	51.2	
		2-07-68	119.6	51.4	
		3-06-68	120.7	50.3	
		4-09-68	120.7	50.3	
05S/09W-09M01S	150.0	10-05-67	118.9	31.1	5102
		12-13-67	118.4	31.6	
		2-07-68	114.4	35.6	
		3-06-68	116.2	33.8	
		4-09-68	115.1	34.9	
		5-06-68	114.6	35.4	
		6-11-68	117.1	32.9	
		7-17-68	109.0	41.0	
		9-13-68	98.4	51.6	
05S/09W-10C01S	189.1	10-05-67	152.5	36.6	5102
		11-14-67	154.7	34.4	
		1-04-68	141.5	47.6	
		2-07-68	141.1	48.0	
05S/09W-10G01S	180.4	10-09-67	138.7	41.7	5102
		11-13-67	138.8	41.6	
		12-11-67	134.4	46.0	
		1-02-68	132.9	47.5	
		2-05-68	133.3	47.1	
		3-04-68	133.4	47.0	

See page 113 for key to terms & abbreviations

TABLE C-1 (Cont.)

GROUND WATER LEVELS AT WELLS

SANTA ANA RIVER HYDRO UNIT Y-01.00

LOWER SANTA ANA RIV HYDRO SUBUNIT Y-01.A0
EAST COASTAL PLAIN HYDRO SUBAREA Y-01.A1

STATE WELL NUMBER	GROUND SURFACE ELEVATION IN FEET	DATE	GROUND SURFACE TO WATER SURFACE IN FEET	WATER SURFACE ELEVATION IN FEET	AGENCY SUPPLYING DATA
05S/09W-10G01S (CONT.)	180.4	4-08-68	136.7	43.7	5102
		5-13-68	140.3	40.1	
		6-05-68	140.6	39.8	
		7-16-68	147.1	33.3	
		8-28-68	147.7	32.7	
		9-25-68	148.8	31.6	
05S/09W-14Q01S	123.1	11-08-67	82.6	40.5	4709
		3-12-68	130.0(1)	-6.9	
05S/09W-15J01S	107.3	10-06-67	72.6	34.7	5102
		11-08-67	75.3	32.0	4709
		11-15-67	74.4	32.9	5102
		12-13-67	63.0	44.3	
		1-05-68	59.4	47.9	
		2-09-68	66.9	40.4	
		3-01-68	85.6	21.7	4709
		4-16-68	70.6	36.7	5102
		6-14-68	81.3	26.0	
		9-11-68	82.5	24.8	
05S/09W-15R03S	96.7	10-06-67	23.9	72.8	5102
		11-15-67	24.2	72.5	
		12-13-67	23.2	73.5	
		1-05-68	23.6	73.1	
		2-09-68	23.4	73.3	
		3-14-68	22.4	74.3	
		4-15-68	23.2	73.5	
		5-06-68	23.8	72.9	
		6-14-68	24.2	72.5	
		7-18-68	25.4	71.3	
		9-11-68	24.7	72.0	
05S/09W-16B02S	127.0	10-06-67	117.9(2)	9.1	5102
		11-15-67	103.5(2)	23.5	
		12-13-67	92.5(2)	34.5	
		1-05-68	90.9(2)	36.1	
		2-09-68	87.7(2)	39.3	
		3-14-68	90.5(2)	36.5	
		4-16-68	100.1(2)	26.9	
		9-11-68	119.7(2)	7.3	
05S/09W-16Q02S	110.0	11-07-67	85.0	25.0	5721
		1-08-68	75.0	35.0	
		3-12-68	74.0	36.0	
		5-03-68	120.0(1)	-10.0	
		7-02-68	128.0(1)	-18.0	
		9-09-68	119.0(1)	-9.0	
05S/09W-16Q03S	107.0	11-07-67	80.0	27.0	5721
		1-08-68	71.0	36.0	
		3-12-68	86.0	21.0	
		5-03-68	154.0(1)	-47.0	
		7-02-68	159.0(1)	-52.0	
		9-09-68	154.0(1)	-47.0	
05S/09W-19B01S	86.6	10-06-67	58.2	28.4	5102
		11-13-67	59.8	26.8	
		12-06-67	52.7	33.9	
		1-04-68	51.4	35.2	
		2-09-68	53.4	33.2	
		3-12-68	58.6	28.0	
		4-15-68	60.2	26.4	
05S/09W-21B01S	94.8	11-08-67	73.1	21.7	4709
		11-13-67	80.3	14.5	5102
		12-06-67	57.8	37.0	
		1-05-68	56.6	38.2	
		2-09-68	59.4	35.4	
		3-12-68	130.0(1)	-35.2	4709
		4-15-68	69.3	25.5	5102
		5-03-68	79.5	15.3	
		6-12-68	80.2	14.6	
		9-16-68	83.8	11.0	
05S/09W-21P02S	74.5	10-06-67	14.1	60.4	5102
		11-13-67	14.2	60.3	
		12-06-67	13.9	60.6	
		1-04-68	14.2	60.3	
		2-09-68	14.2	60.3	
		3-11-68	14.3	60.2	
		4-15-68	14.3	60.2	
		5-03-68	14.4	60.1	
		6-12-68	14.5	60.0	
		7-16-68	15.9	58.6	
		9-16-68	16.6	57.9	
05S/09W-22A02S	86.8	11-08-67	65.0	21.8	4709
		3-05-68	74.0	12.8	
05S/09W-22E04S	80.0	11-07-67	154.0(1)	-74.0	5721
		1-08-68	128.0	-48.0	
		3-12-68	128.0	-48.0	
		5-03-68	128.0	-48.0	
		7-02-68	129.0	-49.0	
		9-09-68	129.0	-49.0	
05S/09W-22Q01S	67.0	11-08-67	44.0	23.0	4709

LOWER SANTA ANA RIV HYDRO SUBUNIT Y-01.A0
EAST COASTAL PLAIN HYDRO SUBAREA Y-01.A1

STATE WELL NUMBER	GROUND SURFACE ELEVATION IN FEET	DATE	GROUND SURFACE TO WATER SURFACE IN FEET	WATER SURFACE ELEVATION IN FEET	AGENCY SUPPLYING DATA
05S/09W-22Q01S (CONT.)	67.0	3-12-68	133.0(1)	-66.0	4709
05S/09W-23A01S	118.7	11-08-67	76.0	42.7	4709
		3-01-68	81.0	37.7	
05S/09W-23N01S	77.2	10-06-67	49.3	27.9	5102
		11-08-67	49.4	27.8	4709
		11-15-67	44.0	33.2	5102
		12-13-67	33.9	43.3	
		1-05-68	28.9	48.3	
		3-01-68	51.2	26.0	4709
		3-14-68	37.9	39.3	5102
		4-16-68	39.7	37.5	
		5-06-68	51.3	25.9	
		9-11-68	56.5	20.7	
05S/09W-25E01S	109.9	10-06-67	95.7	14.2	5102
		11-02-67	80.0	29.9	4709
		12-13-67	66.4	43.5	5102
		1-05-68	61.1	48.8	
		2-09-68	59.1	50.8	
		3-14-68	71.2	38.7	
		3-15-68	89.0	20.9	4709
		4-16-68	70.2	39.7	5102
		5-06-68	80.8	29.1	
		7-18-68	98.9	11.0	
		9-11-68	84.1	25.8	
05S/09W-27D01S	67.4	11-08-67	8.9	58.5	4709
05S/09W-28D01S	60.0	11-08-67	54.0	6.0	4709
		3-01-68	52.1	7.9	
05S/09W-28E01S	57.0	11-08-67	45.0	12.0	4709
		3-12-68	45.0(1)	12.0	
05S/09W-29M01S	52.0	10-06-67	43.2	8.8	5102
		12-06-67	33.4	18.6	
		1-04-68	29.9	22.1	
		2-09-68	40.9	11.1	
		3-11-68	38.2	13.8	
		4-15-68	34.8	17.2	
		5-03-68	39.9	12.1	
		6-12-68	43.7	8.3	
		7-16-68	44.7	7.3	
		9-16-68	44.9	7.1	
05S/09W-29M02S	50.0	11-09-67	44.0	6.0	4709
		3-01-68	54.1	-4.1	
05S/09W-30F01S	53.8	10-06-67	18.0	35.8	5102
		11-13-67	17.9	35.9	
		12-06-67	16.6	37.2	
		1-04-68	16.4	37.4	
		2-09-68	16.7	37.1	
		3-11-68	16.6	37.2	
		4-15-68	16.5	37.3	
		5-03-68	16.7	37.1	
		6-12-68	18.1	35.7	
		7-16-68	19.0	34.8	
		9-16-68	19.7	34.1	
05S/09W-30F02S	53.8	10-06-67	39.6	14.2	5102
		11-13-67	37.2	16.6	
		12-06-67	33.3	20.5	
		1-04-68	29.8	24.0	
		2-09-68	30.1	23.7	
		3-11-68	30.0	23.8	
		4-15-68	30.9	22.9	
		5-03-68	33.6	20.2	
		6-12-68	41.2	12.6	
		7-16-68	45.8	8.0	
		9-16-68	42.6	11.2	
05S/09W-31A02S	39.4	10-06-67	36.1	3.3	5102
		11-13-67	32.9	6.5	
		12-06-67	22.9	16.5	
		1-04-68	19.5	19.9	
		2-09-68	22.7	16.7	
		3-11-68	30.5	8.9	
		4-15-68	27.3	12.1	
		5-03-68	29.6	9.8	
		6-12-68	31.4	8.0	
		7-16-68	35.2	4.2	
		9-16-68	36.5	2.9	
05S/09W-31B01S	40.4	11-08-67	31.0	9.4	4709
		3-01-68	35.0	5.4	
05S/09W-31M02S	34.3	10-06-67	29.5	4.8	5102
		11-13-67	25.8	8.5	
		12-06-67	20.0	14.3	
		1-04-68	17.0	17.3	
		2-09-68	21.8	12.5	
		3-11-68	25.4	8.9	
		4-15-68	29.5	4.8	
		5-03-68	28.6	5.7	

See page 113 for key to terms & abbreviations

TABLE C-1 (Cont.)

GROUND WATER LEVELS AT WELLS

SANTA ANA RIVER HYDRO UNIT Y-01.00

LOWER SANTA ANA RIV HYDRO SUBUNIT Y-01.A0
EAST COASTAL PLAIN HYDRO SUBAREA Y-01.A1

STATE WELL NUMBER	GROUND SURFACE ELEVATION IN FEET	DATE	GROUND SURFACE TO WATER SURFACE IN FEET	WATER SURFACE ELEVATION IN FEET	AGENCY SUPPLYING DATA
05S/09W-31H02S (CONT.)	34.3	6-12-68	31.9	2.4	5102
		7-16-68	36.7	-2.4	
		9-16-68	32.0	2.3	
05S/09W-32A01S	44.3	11-08-67	32.0	12.3	4709
		11-13-67	33.1	11.2	5102
		12-06-67	26.0	18.3	
		2-09-68	26.6	17.7	
		3-01-68	30.0	14.3	4709
		3-11-68	31.3	13.0	5102
		4-15-68	27.5	16.8	
		5-03-68	36.1	8.2	
		6-12-68	38.1	6.2	
		7-16-68	39.8	4.5	
05S/09W-32L01S	35.1	11-09-67	11.8	23.3	4709
		11-13-67	20.1	15.0	5102
		12-06-67	15.6	19.5	
		1-04-68	12.0	23.1	
		2-09-68	12.2	22.9	
		3-01-68	-.2	35.3	4709
		3-11-68	16.6	18.5	5102
		4-15-68	13.6	21.5	
		5-03-68	18.0	17.1	
05S/09W-34J01S	67.9	10-06-67	64.3	3.6	5102
		11-03-67	66.6	1.3	4709
		11-15-67	55.5	12.4	5102
		12-13-67	42.0	25.9	
		1-05-68	32.8	35.1	
		2-09-68	39.0	28.9	
		3-01-68	57.0	10.9	4709
		3-14-68	56.0	11.9	5102
		4-16-68	49.2	18.7	
		5-06-68	69.0	-1.1	
05S/09W-34Q01S	69.7	11-03-67	70.0	-.3	4709
		3-15-68	61.0	8.7	
05S/09W-35J01S	99.0	10-06-67	91.5	7.5	5102
		11-03-67	98.2	.8	4709
		11-15-67	83.5	15.5	5102
		12-13-67	67.5	31.5	
		1-05-68	60.5	38.5	
		3-11-68	81.6	17.4	4709
		4-16-68	75.2	23.8	5102
		5-06-68	93.2	5.8	
		7-18-68	117.4	-18.4	
		7-28-68	182.0(1)	-83.0	4709
05S/09W-36B01S	157.0	10-06-67	162.2	-5.2	5102
		11-04-67	134.0	23.0	4709
		12-13-67	121.6	35.4	5102
		1-05-68	112.0	45.0	
		2-09-68	113.5	43.5	
		3-05-68	119.0	38.0	4709
		3-14-68	120.9	36.1	5102
		4-16-68	134.5	22.5	
		5-06-68	127.0	30.0	
		6-14-68	134.4	22.6	
		7-28-68	254.0(1)	-97.0	4709
		9-11-68	151.4	5.6	5102
05S/09W-36K01S	147.6	2-07-68	89.4	58.2	5102
		3-06-68	102.4	45.2	
		4-03-68	96.8	50.8	
		5-01-68	108.5	39.1	
		6-05-68	121.8	25.8	
		7-03-68	124.3	23.3	
		8-06-68	126.4	21.2	
		9-11-68	126.7	20.9	
05S/09W-36Q01S	158.0	11-14-67	146.5	11.5	4709
		11-15-67	134.2	23.8	5102
		12-13-67	116.5	41.5	
		1-05-68	111.1	46.9	
		2-09-68	110.1	47.9	
		3-05-68	118.5	39.5	4709
		3-14-68	113.1	44.9	5102
		4-16-68	122.4	35.6	
		7-27-68	188.6(1)	-30.6	4709
		9-11-68	143.9	14.1	5102
05S/10W-02B02S	114.0	10-02-67	72.4	41.6	5102
		11-06-67	70.9	43.1	
		12-11-67	70.0	44.0	
		1-02-68	69.7	44.3	
		2-05-68	69.3	44.7	
		3-04-68	68.9	45.1	
		4-22-68	69.1	44.9	
		5-27-68	69.5	44.5	
		6-24-68	70.4	43.6	
		7-29-68	71.4	42.6	
		8-26-68	71.6	42.4	
		9-30-68	72.7	41.3	
05S/10W-04P03S	84.0	10-04-67	54.9	29.1	5102

LOWER SANTA ANA RIV HYDRO SUBUNIT Y-01.A0
EAST COASTAL PLAIN HYDRO SUBAREA Y-01.A1

STATE WELL NUMBER	GROUND SURFACE ELEVATION IN FEET	DATE	GROUND SURFACE TO WATER SURFACE IN FEET	WATER SURFACE ELEVATION IN FEET	AGENCY SUPPLYING DATA
05S/10W-09N04S	68.0	2-06-68	41.2	26.8	5102
		3-05-68	43.0	25.0	
		4-08-68	41.9	26.1	
		5-02-68	46.6	21.4	
		7-08-68	50.1	17.9	
		8-08-68	52.0	16.0	
		9-05-68	52.8	15.2	
05S/10W-09R01S	74.2	10-03-67	45.9	28.3	5102
		11-14-67	43.8	30.4	
		12-26-67	40.1	34.1	
		1-30-68	39.6	34.6	
		2-27-68	40.0	34.2	
		3-26-68	40.6	33.6	
		4-16-68	40.7	33.5	
		5-07-68	41.7	32.5	
		6-18-68	45.9	28.3	
		7-15-68	46.8	27.4	
		8-19-68	47.8	26.4	
		9-24-68	48.5	25.7	
05S/10W-10A05S	96.2	11-08-67	56.1	40.1	5102
		12-06-67	55.0	41.2	
		1-03-68	52.0	44.2	
		2-06-68	52.8	43.4	
		3-05-68	55.2	41.0	
		4-08-68	53.0	43.2	
		5-02-68	54.6	41.6	
		6-11-68	55.8	40.4	
		7-08-68	56.5	39.7	
		8-08-68	57.7	38.5	
		9-05-68	58.5	37.7	
05S/10W-10D04S	84.0	10-04-67	56.1	27.9	5102
		11-08-67	52.9	31.1	
		12-06-67	49.0	35.0	
		1-03-68	47.7	36.3	
		2-06-68	48.5	35.5	
		3-05-68	49.7	34.3	
		4-08-68	49.6	34.4	
		5-02-68	54.3	29.7	
		6-11-68	55.7	28.3	
		7-08-68	56.7	27.3	
		8-08-68	57.9	26.1	
		9-05-68	57.5	26.5	
05S/10W-10P01S	82.4	10-04-67	49.9	32.5	5102
		11-08-67	48.9	33.5	
		12-06-67	49.6	32.8	
		1-03-68	52.4	30.0	
		2-06-68	47.0	35.4	
		3-05-68	55.5	26.9	
		4-08-68	65.2	17.2	
		5-02-68	64.5	17.9	
		6-11-68	65.5	16.9	
		7-08-68	56.7	25.7	
		8-08-68	59.1	23.3	
		9-05-68	59.9	22.5	
05S/10W-15B02S	79.0	10-06-67	45.8	33.2	5102
		11-13-67	49.0	30.0	
		12-06-67	47.0	32.0	
		1-04-68	46.1	32.9	
		2-08-68	46.6	32.4	
		4-15-68	47.2	31.8	
		5-03-68	47.8	31.2	
		6-12-68	52.7	26.3	
		7-16-68	53.4	25.6	
		9-16-68	55.3	23.7	
05S/10W-17Q01S	46.0	11-13-67	28.1	17.9	5102
		12-08-67	22.5	23.5	
		2-07-68	24.4(2)	21.6	
		3-12-68	23.8	22.2	
		5-02-68	30.1(2)	15.9	
05S/10W-19A05S	40.0	10-05-67	25.2	14.8	5102
		11-13-67	24.1	15.9	
		12-08-67	18.4	21.6	
		1-05-68	16.5	23.5	
		2-07-68	18.9	21.1	
		3-12-68	20.9	19.1	
		6-13-68	30.5	9.5	
		8-09-68	28.9	11.1	
05S/10W-20H03S	45.0	1-05-68	22.5	22.5	5102
		2-07-68	23.2	21.8	
		3-12-68	22.8	22.2	
05S/10W-21H02S	40.0	10-05-67	25.9	14.1	5102
		1-05-68	17.5	22.5	
		2-07-68	19.8	20.2	
		3-12-68	18.5	21.5	
		4-10-68	22.0	18.0	
		5-02-68	25.1	14.9	
		6-13-68	29.7	10.3	
		7-16-68	30.6	9.4	
		8-09-68	32.0	8.0	

See page 113 for key to terms & abbreviations

TABLE C-1 (Cont.)

GROUND WATER LEVELS AT WELLS

SANTA ANA RIVER HYDRO UNIT Y-01.00

LOWER SANTA ANA RIV HYDRO SUBUNIT Y-01.A0

EAST COASTAL PLAIN HYDRO SUBAREA Y-01.A1

STATE WELL NUMBER	GROUND SURFACE ELEVATION IN FEET	DATE	GROUND SURFACE TO WATER SURFACE IN FEET	WATER SURFACE ELEVATION IN FEET	AGENCY SUPPLYING DATA
05S/10W-21M02S (CONT.)	40.0	9-05-68	34.0	6.0	5102
05S/10W-23C01S	61.4	10-06-67	34.7	26.7	5102
		11-14-67	31.0	30.4	
		12-26-67	27.2	34.2	
		1-02-68	27.0	34.4	
		2-13-68	27.7	33.7	
		3-12-68	28.3	33.1	
		4-16-68	28.1	33.3	
		5-14-68	30.3	31.1	
		6-25-68	33.3	28.1	
		7-29-68	34.0	27.4	
		8-19-68	33.6	27.8	
		9-17-68	34.2	27.2	
05S/10W-25R01S	37.7	10-06-67	22.9	14.8	5102
		11-13-67	20.1	17.6	
		12-06-67	16.3	21.4	
		1-04-68	13.3	24.4	
		2-09-68	13.7	24.0	
		4-15-68	14.2	23.5	
		5-03-68	17.1	20.6	
		6-12-68	23.2	14.5	
		9-16-68	24.7	13.0	
05S/10W-26D02S	44.5	10-06-67	31.0	13.5	5102
		11-13-67	29.0	15.5	
		12-06-67	24.0	20.5	
		1-04-68	22.2	22.3	
		2-08-68	26.8	17.7	
		3-12-68	29.8	14.7	
		4-15-68	28.0	16.5	
		5-03-68	28.4	16.1	
		6-12-68	32.8	11.7	
		7-16-68	34.7	9.8	
		9-16-68	35.6	8.9	
05S/10W-26R02S	37.2	10-06-67	9.3	27.9	5102
		11-13-67	9.7	27.5	
		12-06-67	8.3	28.9	
		1-04-68	7.6	29.6	
		2-08-68	11.3	25.9	
		4-15-68	7.1	30.1	
		5-03-68	8.4	28.8	
		7-16-68	10.3	26.9	
		9-16-68	11.0	26.2	
05S/10W-28B01S	45.0	10-05-67	36.5	8.5	5102
		11-13-67	32.8	12.2	
		12-08-67	22.9	22.1	
		1-05-68	24.4	20.6	
		2-07-68	27.6	17.4	
		3-12-68	24.9	20.1	
		4-10-68	32.8	12.2	
		6-13-68	41.3	3.7	
		7-16-68	36.3	8.7	
		8-09-68	37.4	7.6	
		9-05-68	40.1	4.9	
05S/10W-29001S	35.0	4-23-68	18.5	16.5	5102
		5-14-68	20.7	14.3	
		6-11-68	23.0	12.0	
		7-02-68	24.4	10.6	
		8-12-68	26.1	8.9	
		9-24-68	26.7	8.3	
05S/10W-31004S	20.0	10-05-67	15.9	4.1	5102
		11-13-67	15.5	4.5	
		12-08-67	12.2	7.8	
		1-05-68	10.6	9.4	
		2-07-68	11.3	8.7	
		3-12-68	11.6	8.4	
		4-10-68	11.3	8.7	
		6-13-68	13.2	6.8	
		7-16-68	14.3	5.7	
		8-09-68	18.8	1.2	
		9-05-68	19.2	.8	
05S/10W-32C01S	26.6	10-05-67	19.1	7.5	5102
		11-13-67	15.4	11.2	
		12-08-67	12.3	14.3	
		1-05-68	10.4	16.2	
		2-07-68	13.1	13.5	
		3-12-68	12.7	13.9	
		4-10-68	12.8	13.8	
		6-13-68	16.8	9.8	
		7-16-68	18.3	8.3	
		8-09-68	20.1	6.5	
		9-05-68	22.2	4.4	
05S/10W-32P02S	20.0	10-03-67	2.7	17.3	5102
		11-07-67	2.5	17.5	
		12-05-67	.2	19.8	
		1-02-68	.2	19.8	
		2-06-68	.3	19.7	
		3-05-68	.4	19.6	
		4-29-68	.6	19.4	

LOWER SANTA ANA RIV HYDRO SUBUNIT Y-01.A0

EAST COASTAL PLAIN HYDRO SUBAREA Y-01.A1

STATE WELL NUMBER	GROUND SURFACE ELEVATION IN FEET	DATE	GROUND SURFACE TO WATER SURFACE IN FEET	WATER SURFACE ELEVATION IN FEET	AGENCY SUPPLYING DATA
05S/10W-32P02S (CONT.)	20.0	5-21-68	.2	19.8	5102
		6-18-68	.6	19.4	
		7-29-68	.9	19.1	
		8-27-68	1.1	18.9	
		9-24-68	1.3	18.7	
05S/10W-33Q01S	37.6	10-06-67	28.6	9.0	5102
		11-13-67	27.4	10.2	
		12-06-67	26.5	11.1	
		1-04-68	26.4	11.2	
		2-08-68	26.4	11.2	
		3-12-68	26.7	10.9	
		4-15-68	26.6	11.0	
		5-03-68	26.7	10.9	
		6-12-68	27.5	10.1	
		7-16-68	28.2	9.4	
		9-16-68	30.8	6.8	
05S/10W-34D01S	34.5	10-06-67	18.4	16.1	5102
		11-13-67	16.1	18.4	
		12-06-67	14.1	20.4	
		1-04-68	13.4	21.1	
		2-08-68	13.7	20.8	
		3-12-68	13.4	21.1	
		4-15-68	14.5	20.0	
		5-03-68	15.0	19.5	
		6-12-68	16.8	17.7	
		7-16-68	17.9	16.6	
		9-16-68	18.7	15.8	
05S/10W-35K01S	32.7	10-06-67	29.2	3.5	5102
		11-13-67	24.9	7.8	
		12-06-67	18.7	14.0	
		1-04-68	17.7	15.0	
		3-12-68	26.7	6.0	
		4-15-68	26.7	6.0	
		5-03-68	28.0	4.7	
		6-12-68	30.2	2.5	
		7-16-68	30.7	2.0	
		9-16-68	31.7	1.0	
05S/11W-01B01S	64.0	10-04-67	32.6	31.4	5102
		11-08-67	32.1	31.9	
		12-06-67	28.5	35.5	
		1-03-68	28.7	35.3	
		2-06-68	27.6	36.4	
		3-05-68	28.8	35.2	
		4-08-68	24.2	39.8	
		5-02-68	(6)		
05S/11W-02G01S	48.2	10-03-67	23.1	25.1	5102
		11-07-67	23.1	25.1	
		12-07-67	19.4	28.8	
		1-02-68	18.6	29.6	
		2-05-68	18.8	29.4	
		3-04-68	19.3	28.9	
		4-03-68	19.8	28.4	
		5-02-68	23.0	25.2	
		6-11-68	24.4	23.8	
		7-08-68	26.6	21.6	
		8-08-68	27.3	20.9	
		8-27-68	28.7	19.5	
05S/11W-02N01S	38.5	2-05-68	28.8	9.7	5102
		4-03-68	30.9	7.6	
		5-02-68	36.1	2.4	
		6-11-68	40.8	-2.3	
		7-08-68	43.0	-4.5	
		8-08-68	43.7	-5.2	
05S/11W-03A01S	46.0	10-03-67	38.0	8.0	5102
		11-07-67	39.1	6.9	
		12-07-67	29.6	16.4	
		1-02-68	27.6	18.4	
		2-05-68	28.9	17.1	
		3-04-68	34.5	11.5	
		4-03-68	34.5	11.5	
		5-02-68	40.4	5.6	
		6-11-68	45.6	.4	
		7-08-68	48.2	-2.2	
		8-08-68	48.9	-2.9	
05S/11W-04A01S	32.0	12-05-67	21.5	10.5	5102
		1-09-68	17.7	14.3	
		2-13-68	20.2	11.8	
		3-12-68	22.2	9.8	
		4-16-68	25.7	6.3	
		5-21-68	29.1	2.9	
		6-11-68	32.2	-.2	
		7-15-68	36.5	-4.5	
		8-27-68	37.3	-5.3	
		9-24-68	37.1	-5.1	
05S/11W-04Q01S	23.5	10-25-67	23.4	.1	5102
		11-16-67	22.2	1.3	
		12-15-67	18.8	4.7	
		1-09-68	12.1	11.4	
		2-09-68	10.3	13.2	

See page 113 for key to terms & abbreviations

TABLE C-1 (Cont.)

GROUND WATER LEVELS AT WELLS

SANTA ANA RIVER HYDRO UNIT Y-01.00

LOWER SANTA ANA RIV HYDRO SUBUNIT Y-01.A0
EAST COASTAL PLAIN HYDRO SUBAREA Y-01.A1

STATE WELL NUMBER	GROUND SURFACE ELEVATION IN FEET	DATE	GROUND SURFACE TO WATER SURFACE IN FEET	WATER SURFACE ELEVATION IN FEET	AGENCY SUPPLYING DATA
05S/11W-07C01S	10.0	10-25-67	24.4	-14.4	5102
		1-09-68	13.4	-3.4	
		2-09-68	12.8	-2.8	
		3-13-68	13.1	-3.1	
		4-22-68	15.4	-5.4	
		5-08-68	17.7	-7.7	
05S/11W-07D01S	10.5	10-25-67	24.1	-13.6	5102
		1-09-68	12.7	-2.2	
		2-09-68	11.9	-1.4	
		3-13-68	11.9	-1.4	
		4-22-68	14.8	-4.3	
		5-08-68	15.7	-5.2	
05S/11W-08J02S	17.0	10-25-67	24.0	-7.0	5102
		11-16-67	24.4	-7.4	
		12-15-67	20.8	-3.8	
		1-09-68	21.0	-4.0	
		2-09-68	20.1	-3.1	
05S/11W-09002S	18.0	1-09-68	13.5	4.5	5102
		4-22-68	23.5	-5.5	
		5-08-68	23.1	-5.1	
		6-18-68	29.1	-11.1	
05S/11W-10K01S	23.0	4-03-68	24.8	-1.8	5102
		5-02-68	31.7	-8.7	
		6-11-68	33.9	-10.9	
05S/11W-12E03S	41.0	10-03-67	21.6	19.4	5102
		11-07-67	21.6	19.4	
		12-07-67	15.9	25.1	
		1-02-68	14.5	26.5	
		2-05-68	15.5	25.5	
		3-04-68	17.2	23.8	
		4-03-68	15.1	25.9	
		5-02-68	22.4	18.6	
		6-11-68	24.9	16.1	
		8-08-68	27.2	13.8	
05S/11W-12L01S	42.0	10-03-67	32.2	9.8	5102
		11-07-67	27.7	14.3	
		12-05-67	21.6	20.4	
		1-02-68	19.3	22.7	
		2-06-68	22.0	20.0	
		3-05-68	20.9	21.1	
		4-02-68	23.6	18.4	
		5-07-68	29.1	12.9	
		6-25-68	32.3	9.7	
05S/11W-13A02S	42.0	11-08-67	30.7	11.3	5102
		12-06-67	25.7	16.3	
05S/11W-13L04S	35.0	10-04-67	25.7	9.3	5102
		11-08-67	23.5	11.5	
		12-06-67	20.2	14.8	
		1-03-68	20.2	14.8	
		2-06-68	19.3	15.7	
		3-05-68	24.4	10.6	
		4-08-68	24.4	10.6	
		5-02-68	26.7	8.3	
		7-08-68	33.3	1.7	
		8-08-68	33.0	2.0	
		9-05-68	32.5	2.5	
05S/11W-14C01S	34.0	10-04-67	(6)		5102
05S/11W-16C01S	15.2	10-03-67	19.1	-3.9	5102
		11-07-67	19.3	-4.1	
		12-26-67	11.9	3.3	
		1-23-68	10.6	4.6	
		2-20-68	12.5	2.7	
		3-19-68	10.5	4.7	
		4-30-68	15.2	.0	
		5-28-68	15.2	.0	
		6-25-68	19.2	-4.0	
		7-22-68	21.4	-6.2	
		8-27-68	22.1	-6.9	
		9-24-68	22.3	-7.1	
05S/11W-16D02S	16.0	10-31-67	19.2	-3.2	5102
		11-14-67	19.0	-3.0	
		12-12-67	13.0	3.0	
		1-23-68	15.1	.9	
		2-20-68	15.7	.3	
		3-19-68	14.2	1.8	
		4-23-68	19.3	-3.3	
		5-14-68	20.6	-4.6	
		6-04-68	23.5	-7.5	
		7-22-68	24.5	-8.5	
		8-27-68	25.4	-9.4	
		9-17-68	25.9	-9.9	
05S/11W-20C05S	9.7	12-12-67	7.5	2.2	5102
		1-02-68	6.0	3.7	
		2-06-68	7.2	2.5	
		3-12-68	8.0	1.7	

LOWER SANTA ANA RIV HYDRO SUBUNIT Y-01.A0
EAST COASTAL PLAIN HYDRO SUBAREA Y-01.A1

STATE WELL NUMBER	GROUND SURFACE ELEVATION IN FEET	DATE	GROUND SURFACE TO WATER SURFACE IN FEET	WATER SURFACE ELEVATION IN FEET	AGENCY SUPPLYING DATA
05S/11W-20C05S (CONT.)	9.7	4-09-68	7.5	2.2	5102
		5-14-68	10.1	-.4	
05S/11W-20R04S	31.2	10-05-67	35.9	-4.7	5102
		11-13-67	35.5	-4.3	
		2-07-68	31.5	-.3	
		3-12-68	31.1	.1	
05S/11W-24A05S	35.0	10-05-67	28.7	6.3	5102
		11-13-67	27.1	7.9	
		12-08-67	21.0	14.0	
		1-05-68	20.6	14.4	
		2-07-68	24.8	10.2	
		3-12-68	24.2	10.8	
		4-10-68	25.4	9.6	
		5-02-68	28.4	6.6	
		7-16-68	30.3	4.7	
		8-09-68	33.9	1.1	
		9-05-68	34.4	.6	
05S/11W-24N02S	25.0	11-13-67	19.4	5.6	5102
		12-08-67	15.5	9.5	
		1-05-68	14.3	10.7	
		2-07-68	17.8	7.2	
		4-10-68	18.4	6.6	
		6-13-68	19.4	5.6	
		7-16-68	25.2	-.2	
		9-05-68	26.0	-1.0	
05S/11W-25B03S	27.6	10-05-67	21.4	6.2	5102
		11-13-67	21.2	6.4	
		12-08-67	17.6	10.0	
		1-05-68	16.5	11.1	
		2-07-68	19.4	8.2	
		3-12-68	19.1	8.5	
05S/11W-25P01S	47.6	10-05-67	40.5	7.1	5102
		1-05-68	33.2	14.4	
		2-07-68	38.5	9.1	
		3-12-68	37.6	10.0	
		4-10-68	38.8	8.8	
		9-05-68	45.6	2.0	
05S/11W-27H04S	8.0	10-03-67	7.4	.6	5102
		11-07-67	5.5	2.5	
		12-12-67	3.5	4.5	
		1-02-68	2.4	5.6	
		2-06-68	6.0	2.0	
		3-12-68	4.6	3.4	
		4-02-68	5.4	2.6	
		5-07-68	6.3	1.7	
		6-25-68	9.1	-1.1	
		7-22-68	9.3	-1.3	
		8-19-68	9.5	-1.5	
		9-24-68	10.1	-2.1	
05S/11W-28C08S	20.0	10-05-67	17.6	2.4	5102
		11-13-67	16.0	4.0	
		12-08-67	13.7	6.3	
		1-05-68	13.8	6.2	
		2-07-68	15.0	5.0	
		3-12-68	14.2	5.8	
		4-10-68	15.2	4.8	
		5-02-68	16.6	3.4	
		6-13-68	19.0	1.0	
		7-16-68	19.9	.1	
05S/11W-29B08S	36.0	10-05-67	40.4	-4.4	5102
		11-03-67	39.9	-3.9	
		12-08-67	33.9	2.1	
		1-05-68	31.3	4.7	
		2-07-68	36.4	-.4	
		3-12-68	34.6	1.4	
		4-10-68	36.6	-.6	
		5-02-68	38.9	-2.9	
		6-13-68	40.6	-4.6	
		7-16-68	42.2	-6.2	
		8-09-68	44.0	-8.0	
		9-05-68	42.3	-6.3	
05S/11W-29C01S	47.0	12-08-67	58.1	-11.1	5102
		1-05-68	53.3	-6.3	
		4-10-68	62.7	-15.7	
		6-13-68	67.2	-20.2	
		9-05-68	69.8	-22.8	
06S/08W-05E02S	285.4	11-03-67	286.0	-.6	4709
		3-03-68	259.0	26.4	
06S/08W-06J01S	238.9	11-03-67	205.0	33.9	4709
		3-01-68	196.0	42.9	
		7-18-68	271.6(1)	-32.7	
06S/08W-06P01S	203.0	10-06-67	150.6	52.4	5102
		11-15-67	149.7	53.3	
		12-13-67	144.2	58.8	
		1-05-68	142.9	60.1	
		2-09-68	142.7	60.3	

See page 113 for key to terms & abbreviations

TABLE C-1 (Cont.)

GROUND WATER LEVELS AT WELLS

SANTA ANA RIVER HYDRO UNIT Y-01.00

LOWER SANTA ANA RIV HYDRO SUBUNIT Y-01.A0
EAST COASTAL PLAIN HYDRO SUBAREA Y-01.A1

STATE WELL NUMBER	GROUND SURFACE ELEVATION IN FEET	DATE	GROUND SURFACE TO WATER SURFACE IN FEET	WATER SURFACE ELEVATION IN FEET	AGENCY SUPPLYING DATA
06S/08W-06P01S (CONT.)	203.0	3-14-68	143.0	60.0	5102
		4-16-68	142.6	60.4	
		5-06-68	145.9	57.1	
		6-14-68	149.2	53.8	
		7-18-68	151.3	51.7	
		9-11-68	152.4	50.6	
06S/08W-07E01S	178.2	10-06-67	134.4	43.8	5102
		11-03-67	148.6	29.6	4709
		11-15-67	135.0	43.2	5102
		12-13-67	125.0	53.2	
		1-05-68	121.0	57.2	
		2-09-68	122.5	55.7	
		3-01-68	142.0	36.2	4709
		3-14-68	136.4	41.8	5102
		4-16-68	137.4	40.8	
		7-18-68	158.3	19.9	
		7-30-68	195.0(1)	-16.8	4709
		9-11-68	151.0	27.2	5102
06S/08W-07Q01S	202.2	10-06-67	146.3	55.9	5102
		11-15-67	145.1	57.1	
		12-13-67	139.1	63.1	
		1-05-68	138.1	64.1	
		2-09-68	137.3	64.9	
		3-14-68	138.1	64.1	
		4-16-68	139.9	62.3	
		5-06-68	142.5	59.7	
		6-14-68	154.3	47.9	
		7-18-68	153.1	49.1	
		9-11-68	155.0	47.2	
06S/08W-08H01S	244.1	10-06-67	205.1	39.0	5102
		11-03-67	220.0	24.1	4709
		11-15-67	204.1	40.0	5102
		12-13-67	185.1	59.0	
		2-09-68	199.3	44.8	
		3-03-68	200.0	44.1	4709
		8-12-68	264.0(1)	-19.9	
		9-11-68	215.5	28.6	5102
06S/08W-14L01S	490.0	11-09-67	20.9	469.1	5102
		12-07-67	19.3	470.7	
		1-11-68	19.1	470.9	
		4-11-68	19.2	470.8	
		5-09-68	17.7	472.3	
		6-06-68	20.1	469.9	
		7-11-68	20.8	469.2	
		8-07-68	20.8	469.2	
		9-12-68	22.5	467.5	
06S/09W-01L01S	142.4	11-01-67	126.5	15.9	4709
		3-05-68	130.0	12.4	
		7-28-68	178.4(1)	-36.0	
06S/09W-01P02S	138.2	10-06-67	126.4	11.8	5102
		11-15-67	112.3	25.9	
		12-13-67	96.6	41.6	
		1-05-68	91.6	46.6	
		2-09-68	92.3	45.9	
		3-14-68	92.9	45.3	
		4-16-68	98.3	39.9	
		5-06-68	107.5	30.7	
		6-14-68	123.4	14.8	
		7-18-68	137.2	1.0	
		9-11-68	135.6	2.6	
06S/09W-02A04S	101.7	11-03-67	94.6	7.1	4709
		3-05-68	83.0	18.7	
06S/09W-02D01S	84.0	10-06-67	77.5	6.5	5102
		11-03-67	81.0	3.0	4709
		11-15-67	69.1	14.9	5102
		12-13-67	54.7	29.3	
		1-05-68	47.5	36.5	
		2-09-68	53.0	31.0	
		3-11-68	72.0	12.0	4709
		3-14-68	69.5	14.5	5102
		5-06-68	82.5	1.5	
		7-18-68	122.2	-38.2	
		7-28-68	171.0(1)	-87.0	4709
		9-11-68	110.8	-26.8	5102
06S/09W-03R01S	96.0	10-06-67	42.6	53.4	5102
		11-15-67	41.8	54.2	
		12-13-67	41.0	55.0	
		1-05-68	40.8	55.2	
		2-09-68	40.8	55.2	
		3-14-68	41.2	54.8	
		4-16-68	41.1	54.9	
		5-06-68	41.3	54.7	
		6-14-68	42.2	53.8	
		7-18-68	43.0	53.0	
		9-11-68	42.4	53.6	
06S/09W-04L01S	48.3	11-03-67	41.0	7.3	4709
		3-01-68	33.5	14.8	

LOWER SANTA ANA RIV HYDRO SUBUNIT Y-01.A0
EAST COASTAL PLAIN HYDRO SUBAREA Y-01.A1

STATE WELL NUMBER	GROUND SURFACE ELEVATION IN FEET	DATE	GROUND SURFACE TO WATER SURFACE IN FEET	WATER SURFACE ELEVATION IN FEET	AGENCY SUPPLYING DATA
06S/09W-05A01S	41.4	12-13-67	25.0	16.4	5102
		1-05-68	22.8	18.6	
		2-09-68	18.8	22.6	
		3-14-68	19.7	21.7	
		4-16-68	22.0	19.4	
06S/09W-08L01S	10.0	10-06-67	5.2	4.8	5102
		11-03-67	9.0	1.0	4709
		11-15-67	3.0	7.0	5102
		12-13-67	.0	10.0	
		1-05-68	-.3	10.3	
		2-07-68	-.7	10.7	
		3-01-68	.0	10.0	4709
		3-14-68	-.5	10.5	5102
		4-16-68	-1.2	11.2	
		6-14-68	3.0	7.0	
		7-18-68	5.8	4.2	
		9-11-68	10.0	.0	
06S/09W-09A01S	67.0	10-06-67	47.8	19.2	5102
		11-03-67	45.6	21.4	4709
		11-15-67	41.6	25.4	5102
		12-13-67	37.0	30.0	
		1-05-68	34.8	32.2	
		2-09-68	32.6	34.4	
		3-12-68	113.0	-46.0	4709
		3-14-68	36.6	30.4	5102
		4-16-68	44.8	22.2	
		5-06-68	40.8	26.2	
		6-14-68	54.8	12.2	
		7-18-68	51.0	16.0	
		9-11-68	51.6	15.4	
06S/09W-12K01S	146.0	10-06-67	73.4	72.6	5102
		11-15-67	73.1	72.9	
		12-13-67	71.2	74.8	
		1-05-68	71.0	75.0	
		2-09-68	69.7	76.3	
		3-14-68	70.0	76.0	
		4-16-68	75.5(1)	70.5	
		5-06-68	71.7	74.3	
		6-14-68	79.8(1)	66.2	
		7-18-68	74.0	72.0	
		9-11-68	72.4	73.6	
06S/09W-18E01S	20.0	10-06-67	13.3	6.7	5102
		11-13-67	13.4	6.6	
		12-06-67	13.0	7.0	
		1-04-68	12.8	7.2	
		2-08-68	12.7	7.3	
		3-11-68	12.2	7.8	
		4-15-68	12.3	7.7	
		5-03-68	12.2	7.8	
		6-12-68	13.0	7.0	
		7-16-68	13.5	6.5	
		9-16-68	13.4	6.6	
06S/09W-18E02S	18.0	10-06-67	12.5	5.5	5102
		11-13-67	12.7	5.3	
		12-06-67	12.3	5.7	
		1-04-68	12.2	5.8	
		2-08-68	12.1	5.9	
		3-11-68	11.8	6.2	
		4-15-68	12.3	5.7	
		5-03-68	12.0	6.0	
		6-12-68	13.4	4.6	
		7-16-68	13.7	4.3	
		9-16-68	12.7	5.3	
06S/10W-01E02S	35.0	5-07-68	29.3	5.7	5102
		6-04-68	31.0	4.0	
		7-08-68	33.8	1.2	
		8-05-68	38.0	-3.0	
		9-24-68	39.8	-4.8	
06S/10W-01L01S	40.0	10-06-67	41.0	-1.0	5102
		11-13-67	41.0	-1.0	
		12-06-67	34.0	6.0	
		1-04-68	30.0	10.0	
		2-08-68	39.0	1.0	
		3-11-68	36.0	4.0	
		4-15-68	34.8	5.2	
		5-03-68	36.5	3.5	
		6-12-68	40.5	-.5	
		7-16-68	47.0	-7.0	
		9-17-68	43.0	-3.0	
06S/10W-02G01S	37.5	10-06-67	37.5	.0	5102
		11-13-67	34.2	3.3	
		12-06-67	29.1	8.4	
		1-04-68	26.3	11.2	
		2-08-68	30.5	7.0	
		3-11-68	35.3	2.2	
		4-15-68	35.3	2.2	
		5-03-68	36.2	1.3	
		6-12-68	41.6	-4.1	
		7-16-68	44.6	-7.1	
		9-16-68	39.6	-2.1	

See page 113 for key to terms & abbreviations

TABLE C-I (Cont.)

GROUND WATER LEVELS AT WELLS

STATE WELL NUMBER	GROUND SURFACE ELEVATION IN FEET	DATE	GROUND SURFACE TO WATER SURFACE IN FEET	WATER SURFACE ELEVATION IN FEET	AGENCY SUPPLYING DATA
SANTA ANA RIVER HYDRO UNIT					Y-01.00
LOWER SANTA ANA RIV HYDRO SUBUNIT					Y-01.A0
EAST COASTAL PLAIN HYDRO SUBAREA					Y-01.A1
06S/10W-04Q02S	60.0	10-06-67	60.5	-.5	5102
		11-13-67	59.0	1.0	
		12-06-67	57.2	2.8	
		1-04-68	56.3	3.7	
		2-08-68	59.1	.9	
		3-12-68	60.9	-.9	
		4-15-68	59.8	.2	
		5-03-68	60.2	-.2	
		6-12-68	61.9	-1.9	
		9-16-68	62.6	-2.6	
06S/10W-05B03S	18.4	10-05-67	16.0	2.4	5102
		11-13-67	14.2	4.2	
		12-08-67	10.5	7.9	
		1-05-68	15.1	3.3	
		2-07-68	18.0	.4	
		4-10-68	13.8	4.6	
		6-13-68	17.6	.8	
		7-16-68	24.1	-5.7	
		8-09-68	21.6	-3.2	
		9-05-68	25.6	-7.2	
06S/10W-05B05S	20.0	11-13-67	12.2	7.8	5102
		12-06-67	9.0	11.0	
		1-04-68	8.0	12.0	
		2-08-68	13.7	6.3	
		3-12-68	14.1	5.9	
		4-15-68	12.9	7.1	
		5-03-68	11.4	8.6	
		6-12-68	19.1	.9	
06S/10W-07B02S	10.2	4-23-68	5.7	4.5	5102
		5-07-68	6.2	4.0	
		6-04-68	11.4	-1.2	
		7-02-68	12.2	-2.0	
		8-05-68	12.8	-2.6	
		9-03-68	13.0	-2.8	
06S/10W-07D03S	9.0	10-05-67	3.0	6.0	5102
		11-13-67	2.6	6.4	
		12-08-67	1.3	7.7	
		1-05-68	1.2	7.8	
		2-07-68	2.4	6.6	
		3-12-68	7.2	1.8	
		4-10-68	3.7	5.3	
		6-13-68	3.7	5.3	
		7-16-68	4.3	4.7	
		8-09-68	10.5	-1.5	
		9-05-68	9.8	-.8	
06S/10W-11G01S	54.0	10-06-67	54.9	-.9	5102
		11-13-67	49.9	4.1	
		12-06-67	44.1	9.9	
		1-04-68	41.9	12.1	
		2-08-68	41.5	12.5	
		3-11-68	49.9	4.1	
		4-15-68	48.0	6.0	
		5-03-68	49.4	4.6	
		6-12-68	53.8	.2	
		7-16-68	60.5	-6.5	
		9-16-68	55.9	-1.9	
06S/10W-13E01S	11.4	10-06-67	8.5	2.9	5102
		11-13-67	8.7	2.7	
		12-06-67	8.8	2.6	
		1-04-68	8.6	2.8	
		2-08-68	8.5	2.9	
		3-11-68	8.7	2.7	
		4-15-68	8.9	2.5	
		5-03-68	8.8	2.6	
		6-12-68	8.6	2.8	
		7-16-68	8.4	3.0	
		9-16-68	8.8	2.6	
06S/10W-13K01S	19.0	10-06-67	15.3	3.7	5102
		11-13-67	15.4	3.6	
		12-06-67	15.2	3.8	
		1-04-68	15.1	3.9	
		2-08-68	15.0	4.0	
		3-11-68	14.8	4.2	
		4-15-68	14.5	4.5	
		5-03-68	14.3	4.7	
		6-12-68	15.3	3.7	
		7-16-68	15.2	3.8	
		9-16-68	15.4	3.6	
06S/10W-20C03S	5.7	4-10-68	1.6	4.1	5102
		6-13-68	1.9	3.8	
		7-16-68	2.6	3.1	
		8-09-68	3.8	1.9	
		9-05-68	4.0	1.7	
06S/11W-01A03S	13.0	10-05-67	13.1	-.1	5102
		11-13-67	12.8	.2	
		12-08-67	6.6	6.4	
		1-05-68	3.1	9.9	
		2-07-68	7.7	5.3	
LOWER SANTA ANA RIV HYDRO SUBUNIT					Y-01.A0
EAST COASTAL PLAIN HYDRO SUBAREA					Y-01.A1
06S/11W-01A03S (CONT.)	13.0	4-10-68	7.9	5.1	5102
		9-05-68	16.4	-3.4	
06S/11W-01B02S	10.0	10-05-67	11.3	-1.3	5102
		11-13-67	11.0	-1.0	
		12-08-67	3.4	6.6	
		1-05-68	-.7	10.7	
		3-12-68	14.3	-4.3	
		4-10-68	4.6	5.4	
		8-09-68	9.2	.8	
		9-05-68	12.6	-2.6	
06S/11W-11K03S	32.9	10-05-67	8.7	24.2	5102
		11-13-67	9.2	23.7	
		12-08-67	9.2	23.7	
		1-05-68	8.0	24.9	
06S/11W-13F02S	2.7	10-05-67	FLOW		5010
		10-05-67	-1.0	3.7	5102
		11-13-67	FLOW		5010
		11-13-67	-1.1	3.8	5102
		12-08-67	FLOW		5010
		12-08-67	-1.1	3.8	5102
		1-05-68	-1.1	3.8	5010
		1-05-68	-1.1	3.8	5102
		2-07-68	-1.0	3.7	5010
		2-07-68	-1.0	3.7	5102
		3-12-68	.1	2.6	5010
		3-12-68	.1	2.6	5102
		4-10-68	-.9	3.6	5010
		4-10-68	-.9	3.6	5102
		6-13-68	-.8	3.5	5010
		6-13-68	-.8	3.5	5102
		7-16-68	-.8	3.5	5010
		7-16-68	-.8	3.5	5102
		8-09-68	2.0	.7	5010
		8-09-68	2.0	.7	5102
		9-05-68	1.9	.8	5010
		9-05-68	1.9	.8	5102
SANTIAGO HYDRO SUBAREA					Y-01.A2
05S/07W-19B01S	1135.0	12-07-67	27.2	1107.8	5102
		1-11-68	23.0	1112.0	
		2-08-68	22.2	1112.8	
		3-08-68	22.4	1112.6	
		4-11-68	16.0	1119.0	
		5-09-68	20.8	1114.2	
		6-06-68	23.3	1111.7	
		7-11-68	28.1	1106.9	
		8-07-68	30.7	1104.3	
		9-12-68	34.8	1100.2	
05S/07W-29E01S	1245.0	10-12-67	11.3	1233.7	5102
		11-09-67	11.6	1233.4	
		12-07-67	6.1	1238.9	
		1-11-68	9.3	1235.7	
		2-08-68	5.7	1239.3	
		3-07-68	10.3	1234.7	
		4-11-68	7.6	1237.4	
		5-09-68	9.1	1235.9	
		6-06-68	14.7	1230.3	
		7-10-68	12.8	1232.2	
		8-07-68	12.9	1232.1	
		9-12-68	23.4	1221.6	
05S/08W-01N01S	905.0	10-12-67	42.8	862.2	5102
		11-09-67	51.8	853.2	
		12-07-67	45.9	859.1	
		1-11-68	40.0	865.0	
		2-08-68	45.9	859.1	
		4-11-68	34.4	870.6	
		5-09-68	33.4	871.6	
		6-06-68	45.4	859.6	
		7-11-68	35.4	869.6	
		8-07-68	43.4	861.6	
		9-12-68	47.6	857.4	
05S/08W-13C01S	1017.0	10-12-67	46.2	970.8	5102
		11-09-67	49.1	967.9	
		12-07-67	49.2	967.8	
		2-08-68	38.6	978.4	
		3-07-68	39.0	978.0	
		5-09-68	30.3	986.7	
		6-06-68	37.5	979.5	
		8-07-68	46.6	970.4	
		9-12-68	50.8	966.2	
SANTA ANA NARROWS HYDRO SUBAREA					Y-01.A3
03S/07W-29C01S	466.8	1-18-68	24.7	442.1	5102
		2-15-68	24.8	442.0	
		3-14-68	24.8	442.0	
		4-18-68	24.1	442.7	

See page 113 for key to terms & abbreviations

TABLE C-1 (Cont.)

GROUND WATER LEVELS AT WELLS

SANTA ANA RIVER HYDRO UNIT Y-01.00

LOWER SANTA ANA RIV HYDRO SUBUNIT Y-01.A0
SANTA ANA NARROWS HYDRO SUBAREA Y-01.A3

STATE WELL NUMBER	GROUND SURFACE ELEVATION IN FEET	DATE	GROUND SURFACE TO WATER SURFACE IN FEET	WATER SURFACE ELEVATION IN FEET	AGENCY SUPPLYING DATA
03S/07W-29C01S (CONT.)	466.8	5-20-68	24.6	442.2	5102
		6-13-68	24.9	441.9	
		7-18-68	25.2	441.6	
03S/07W-29C03S	461.1	10-16-67	20.3	440.8	5102
		11-16-67	20.5	440.6	
		12-14-67	20.9	440.2	
		1-18-68	20.2	440.9	
		2-15-68	21.0	440.1	
		3-14-68	20.3	440.8	
		4-18-68	19.4	441.7	
		5-20-68	19.9	441.2	
		6-13-68	20.1	441.0	
		7-18-68	20.6	440.5	
03S/07W-29D03S	459.8	10-16-67	19.3	440.5	5102
		11-16-67	19.6	440.2	
		12-14-67	19.6	440.2	
		1-18-68	19.2	440.6	
		2-15-68	19.6	440.2	
		3-14-68	19.6	440.2	
		4-18-68	18.6	441.2	
		5-20-68	18.8	441.0	
		6-13-68	19.1	440.7	
		7-18-68	19.6	440.2	
03S/07W-29D04S	467.1	10-16-67	26.5	440.6	5102
		11-16-67	27.1	440.0	
		12-14-67	27.4	439.7	
		1-18-68	27.4	439.7	
		2-15-68	27.5	439.6	
		3-14-68	27.6	439.5	
		4-18-68	27.1	440.0	
		5-20-68	27.0	440.1	
		6-13-68	27.6	439.5	
		7-18-68	27.5	439.6	
03S/07W-29D06S	480.5	10-16-67	34.1	446.4	5102
		11-16-67	34.7	445.8	
		12-14-67	34.6	445.9	
		1-18-68	34.6	445.9	
		2-15-68	34.9	445.6	
		3-20-68	34.7	445.8	
		4-18-68	34.7	445.8	
		5-20-68	34.7	445.8	
		6-13-68	34.7	445.8	
		7-18-68	34.8	445.7	
03S/07W-29D07S	464.6	10-16-67	13.8	450.8	5102
		11-16-67	13.9	450.7	
		12-14-67	13.8	450.8	
		1-18-68	14.0	450.6	
		2-15-68	14.1	450.5	
		3-14-68	14.0	450.6	
		4-18-68	14.1	450.5	
		5-20-68	14.1	450.5	
		6-13-68	13.9	450.7	
		7-18-68	14.3	450.3	
03S/07W-29E01S	445.7	10-16-67	7.0	438.7	5102
		11-16-67	7.2	438.5	
		12-14-67	7.1	438.6	
		1-18-68	6.7	439.0	
		2-15-68	7.6	438.1	
03S/07W-29E02S	449.4	10-16-67	9.9	439.5	5102
		11-16-67	9.9	439.5	
		12-14-67	10.0	439.4	
		1-18-68	10.1	439.3	
		2-15-68	10.6	438.8	
		4-18-68	3.7	445.7	
		5-20-68	5.2	444.2	
		6-13-68	6.1	443.3	
		7-18-68	7.1	442.3	
03S/07W-29F02S	461.4	3-20-68	20.3	441.1	5102
		4-18-68	20.2	441.2	
		5-20-68	20.8	440.6	
		6-13-68	21.4	440.0	
		7-18-68	23.4	438.0	
03S/08W-25J01S	435.0	10-11-67	18.8	416.2	5102
		3-20-68	18.5	416.5	
03S/08W-26N02S	387.0	11-06-67	13.3	373.7	5102
		12-04-67	11.1	375.9	
		1-03-68	11.1	375.9	
		2-01-68	11.8	375.2	
		4-04-68	11.6	375.4	
		5-02-68	12.0	375.0	
		7-09-68	12.8	374.2	
		9-30-68	12.6	374.4	
03S/08W-29K01S	340.0	10-03-67	18.1	321.9	4715
		11-07-67	17.5	322.5	
		12-04-67	14.1	325.9	
		12-04-67	13.9	326.1	5102
		1-02-68	12.4	327.6	4715

LOWER SANTA ANA RIV HYDRO SUBUNIT Y-01.A0
SANTA ANA NARROWS HYDRO SUBAREA Y-01.A3

STATE WELL NUMBER	GROUND SURFACE ELEVATION IN FEET	DATE	GROUND SURFACE TO WATER SURFACE IN FEET	WATER SURFACE ELEVATION IN FEET	AGENCY SUPPLYING DATA
03S/08W-29K01S (CONT.)	340.0	1-03-68	12.5	327.5	5102
		2-01-68	11.6	328.4	5102
		2-05-68	11.9	328.1	4715
		3-04-68	11.7	328.3	
		4-01-68	10.6	329.4	
		4-04-68	10.3	329.7	5102
		5-02-68	11.0	329.0	
		5-06-68	11.6	328.4	4715
		6-03-68	11.7	328.3	
		6-05-68	11.8	328.2	5102
		7-01-68	12.6	327.4	4715
		7-09-68	12.9	327.1	5102
		8-05-68	15.7	324.3	4715
		8-29-68	14.5	325.5	5102
		9-09-68	18.6	321.4	4715
		9-30-68	19.9	320.1	5102
03S/08W-29N01S	320.0	10-03-67	13.5	306.5	4715
		11-07-67	11.2	308.8	
		12-04-67	10.1	309.9	
		1-02-68	10.0	310.0	
		2-05-68	8.7	311.3	
		3-04-68	8.9	311.1	
		4-01-68	8.5	311.5	
		5-06-68	8.9	311.1	
		6-03-68	8.9	311.1	
		7-01-68	10.1	309.9	
		8-05-68	17.5	302.5	
		9-30-68	15.9	304.1	
03S/08W-29P01S	336.0	10-03-67	22.0	314.0	4715
		11-06-67	20.1	315.9	5102
		11-07-67	20.3	315.7	4715
		12-04-67	15.5	320.5	
		12-04-67	14.7	321.3	5102
		1-02-68	13.5	322.5	4715
		1-03-68	12.7	323.3	5102
		2-01-68	12.0	324.0	
		2-05-68	12.8	323.2	4715
		3-04-68	12.7	323.3	
		4-04-68	11.1	324.9	5102
		4-08-68	11.7	324.3	4715
		5-06-68	13.5	322.5	
		6-03-68	13.1	322.9	
		7-01-68	14.5	321.5	
		8-05-68	20.2	315.8	
		9-09-68	24.5	311.5	
		9-30-68	24.5	311.5	5102
03S/08W-29Q01S	339.0	10-03-67	21.5	317.5	4715
		11-07-67	20.9	318.1	
		12-04-67	15.5	323.5	
		12-04-67	15.9	323.1	5102
		1-02-68	13.9	325.1	4715
		1-03-68	14.0	325.0	5102
		2-01-68	13.2	325.8	
		2-05-68	12.8	326.2	4715
		3-04-68	12.5	326.5	
		4-01-68	11.6	327.4	
		4-04-68	11.8	327.2	5102
		5-02-68	13.5	325.5	
		5-06-68	12.8	326.2	4715
		6-03-68	12.9	326.1	
		7-01-68	14.0	325.0	
		7-09-68	15.3	323.7	5102
		8-05-68	19.5	319.5	4715
		9-09-68	23.1	315.9	
		9-30-68	24.0	315.0	5102
03S/08W-29Q02S	338.0	10-03-67	21.0	317.0	4715
		11-07-67	20.0	318.0	
		12-04-67	16.0	322.0	
		1-02-68	14.5	323.5	
		2-05-68	13.5	324.5	
		3-04-68	13.4	324.6	
		4-01-68	12.5	325.5	
		5-06-68	13.5	324.5	
		6-03-68	13.4	324.6	
		7-01-68	14.5	323.5	
		8-05-68	18.6	319.4	
		9-09-68	22.2	315.8	
03S/08W-30N01S	329.7	10-03-67	27.7	302.0	5102
		12-04-67	25.3	304.4	
		1-03-68	24.9	304.8	
		2-03-68	24.6	305.1	
		4-04-68	26.6	303.1	
		5-02-68	24.0	305.7	
		6-05-68	24.5	305.2	
		7-09-68	25.0	304.7	
		8-29-68	25.7	304.0	
		9-30-68	29.2	300.5	
03S/08W-30N02S	329.0	10-03-67	27.5	301.5	5102
		11-06-67	28.1	300.9	
		12-04-67	23.6	305.4	
		1-03-68	23.0	306.0	
		2-01-68	22.7	306.3	

See page 113 for key to terms & abbreviations

TABLE C-1 (Cont.)

GROUND WATER LEVELS AT WELLS

SANTA ANA RIVER HYDRO UNIT Y-01.00

LOWER SANTA ANA RIV HYDRO SUBUNIT Y-01.A0

SANTA ANA NARROWS HYDRO SUBAREA Y-01.A3

STATE WELL NUMBER	GROUND SURFACE ELEVATION IN FEET	DATE	GROUND SURFACE TO WATER SURFACE IN FEET	WATER SURFACE ELEVATION IN FEET	AGENCY SUPPLYING DATA
03S/08W-30N02S (CONT.)	329.0	4-04-68	24.7	304.3	5102
		5-02-68	22.5	306.5	
		6-05-68	23.6	305.4	
		7-09-68	24.5	304.5	
		8-29-68	25.7	303.3	
		9-30-68	27.3	301.7	
03S/08W-30Q01S	350.0	4-04-68	44.7	305.3	5102
		7-09-68	44.0	306.0	
03S/08W-30R01S	327.0	11-06-67	13.0	314.0	5102
		12-04-67	12.4	314.6	
		1-03-68	12.2	314.8	
		2-01-68	11.0	316.0	
		4-04-68	11.2	315.8	
		5-02-68	11.6	315.4	
		6-05-68	12.2	314.8	
		7-09-68	13.0	314.0	
		9-30-68	15.8	311.2	
03S/08W-31001S	327.0	10-03-67	22.4	304.6	5102
		11-06-67	19.0	308.0	
		12-04-67	19.0	308.0	
		1-03-68	18.0	309.0	
		2-01-68	17.9	309.1	
		4-04-68	18.1	308.9	
		5-02-68	17.6	309.4	
		6-05-68	18.0	309.0	
		7-09-68	19.3	307.7	
		8-29-68	20.2	306.8	
		9-30-68	22.2	304.8	
03S/08W-31E02S	315.0	10-03-67	19.3	295.7	5102
		11-06-67	16.0	299.0	
		12-04-67	16.9	298.1	
		1-03-68	17.2	297.8	
		2-01-68	17.0	298.0	
		4-04-68	16.8	298.2	
		6-05-68	20.2	294.8	
03S/08W-31F03S	312.0	11-06-67	9.1	302.9	5102
		12-04-67	9.2	302.8	
		1-03-68	8.9	303.1	
		2-01-68	8.6	303.4	
		4-04-68	8.5	303.5	
		5-02-68	8.5	303.5	
		6-05-68	9.6	302.4	
		9-30-68	9.5	302.5	
03S/08W-31M01S	310.6	10-03-67	9.1	301.5	4715
		10-03-67	8.1	302.5	5102
		11-06-67	8.9	301.7	
		11-07-67	8.0	302.6	4715
		12-04-67	7.6	303.0	
		12-04-67	7.6	303.0	5102
		1-02-68	8.2	302.4	4715
		1-03-68	7.8	302.8	5102
		2-01-68	8.1	302.5	
		2-05-68	7.5	303.1	4715
		3-04-68	7.6	303.0	
		4-01-68	7.1	303.5	
		4-04-68	8.0	302.6	5102
		5-02-68	(6)		
		5-06-68	7.9	302.7	4715
		6-03-68	8.0	302.6	
		7-01-68	8.5	302.1	
		8-05-68	10.6	300.0	
		9-09-68	9.1	301.5	
03S/08W-31M02S	310.0	10-03-67	7.7	302.3	4715
		11-07-67	6.6	303.4	
		12-04-67	6.2	303.8	
		1-02-68	6.8	303.2	
		2-05-68	6.1	303.9	
		3-04-68	6.1	303.9	
		4-01-68	6.0	304.0	
		5-06-68	6.6	303.4	
		6-03-68	6.8	303.2	
		7-01-68	7.1	302.9	
		8-05-68	9.1	300.9	
		9-02-68	14.6	295.4	
03S/08W-31N01S	325.0	10-03-67	26.8	298.2	5102
		11-06-67	26.2	298.8	
		12-04-67	26.1	298.9	
		1-03-68	26.0	299.0	
		2-01-68	25.7	299.3	
		4-04-68	25.1	299.9	
		5-02-68	25.3	299.7	
		6-05-68	25.6	299.4	
		7-09-68	26.5	298.5	
		8-29-68	27.7	297.3	
		9-30-68	26.6	298.4	
03S/08W-31N03S	325.0	10-03-67	30.0	295.0	5102
		11-06-67	29.4	295.6	
		12-04-67	29.0	296.0	
		1-03-68	29.4	295.6	
03S/08W-31N03S (CONT.)	325.0	2-01-68	29.3	295.7	5102
		4-04-68	29.0	296.0	
		5-02-68	29.1	295.9	
		6-05-68	29.4	295.6	
		7-09-68	30.2	294.8	
		8-29-68	31.7	293.3	
		9-30-68	32.0	293.0	
03S/08W-32D01S	360.0	10-03-67	19.6	340.4	4715
		11-07-67	17.4	342.6	
		12-04-67	15.6	344.4	
		1-02-68	15.1	344.9	
		2-05-68	13.6	346.4	
		3-04-68	13.8	346.2	
		4-01-68	13.4	346.6	
		5-06-68	13.9	346.1	
		6-03-68	14.0	346.0	
		7-01-68	15.3	344.7	
		8-05-68	22.5	337.5	
		9-09-68	26.5	333.5	
03S/08W-33C01S	360.0	10-03-67	11.1	348.9	5102
		11-06-67	10.0	350.0	
		12-04-67	9.0	351.0	
		1-03-68	8.5	351.5	
		4-04-68	7.9	352.1	
		5-02-68	8.9	351.1	
		7-09-68	9.3	350.7	
		8-29-68	9.5	350.5	
		9-30-68	11.0	349.0	
03S/08W-34C01S	368.0	10-03-67	10.7	357.3	5102
		11-06-67	11.0	357.0	
		12-04-67	10.0	358.0	
		1-03-68	9.6	358.4	
		2-01-68	9.7	358.3	
		4-04-68	9.2	358.8	
		5-02-68	9.0	359.0	
		6-05-68	9.7	358.3	
		7-09-68	10.0	358.0	
		8-29-68	10.9	357.1	
		9-30-68	11.5	356.5	
03S/08W-35B01S	400.0	12-04-67	45.0	355.0	5102
		1-03-68	44.2	355.8	
		2-01-68	44.3	355.7	
		4-04-68	41.0	359.0	
		7-09-68	45.3	354.7	
03S/08W-35B02S	400.0	11-06-67	36.3	363.7	5102
		12-04-67	32.1	367.9	
		1-03-68	30.6	369.4	
		2-01-68	31.2	368.8	
		4-04-68	27.8	372.2	
		5-02-68	29.8	370.2	
		6-05-68	29.3	370.7	
		7-09-68	30.4	369.6	
		8-29-68	32.0	368.0	
		9-30-68	30.3	369.7	
03S/09W-36Q01S	298.1	12-04-67	5.3	292.8	5102
		1-03-68	5.6	292.5	
		2-01-68	4.2	293.9	
		4-04-68	5.4	292.7	
		5-02-68	5.4	292.7	
		6-05-68	5.9	292.2	
		7-09-68	6.2	291.9	
		8-29-68	6.5	291.6	
		9-30-68	6.9	291.2	
03S/09W-36R01S	299.0	10-03-67	8.5	290.5	5102
		11-06-67	8.6	290.4	
		12-04-67	8.0	291.0	
		1-03-68	8.7	290.3	
		2-01-68	8.1	290.9	
		4-04-68	9.1	289.9	
		5-02-68	8.3	290.7	
		6-05-68	8.9	290.1	
		7-09-68	10.4	288.6	
		8-29-68	11.4	287.6	
		9-30-68	8.8	290.2	
03S/09W-36R02S	306.9	10-03-67	11.3	295.6	5102
		11-06-67	11.5	295.4	
		12-04-67	11.0	295.9	
		1-03-68	10.7	296.2	
		5-02-68	11.0	295.9	
		7-09-68	11.4	295.5	
		8-29-68	12.1	294.8	
		9-30-68	12.0	294.9	
04S/08W-06U01S	334.4	10-03-67	46.0	288.4	5102
		11-06-67	45.6	288.8	
		12-04-67	45.8	288.6	
		1-03-68	45.0	289.4	
		2-01-68	45.0	289.4	
		4-04-68	44.5	289.9	
		5-02-68	44.5	289.9	

See page 113 for key to terms & abbreviations

TABLE C-1 (Cont.)

GROUND WATER LEVELS AT WELLS

SANTA ANA RIVER HYDRO UNIT Y-01.00

LOWER SANTA ANA RIV HYDRO SUBUNIT Y-01.A0

SANTA ANA NARROWS HYDRO SUBAREA Y-01.A3

STATE WELL NUMBER	GROUND SURFACE ELEVATION IN FEET	DATE	GROUND SURFACE TO WATER SURFACE IN FEET	WATER SURFACE ELEVATION IN FEET	AGENCY SUPPLYING DATA
04S/08W-06D01S (CONT.)	334.4	6-05-68	45.1	289.3	5102
		7-09-68	47.4	287.0	
		8-29-68	48.3	286.1	
		9-30-68	47.0	287.4	
04S/09W-01B03S	299.2	10-03-67	15.8	283.4	5102
		11-06-67	13.8	285.4	
		12-04-67	14.7	284.5	
		1-03-68	13.0	286.2	
		2-01-68	12.8	286.4	
		4-04-68	13.1	286.1	
		5-02-68	13.1	286.1	
		6-05-68	13.4	285.8	
		9-30-68	14.6	284.6	
04S/09W-01E01S	287.0	10-03-67	7.8	279.2	5102
		11-06-67	8.4	278.6	
		12-04-67	7.2	279.8	
		1-03-68	7.2	279.8	
		2-01-68	7.3	279.7	
		4-04-68	7.2	279.8	
		5-02-68	7.8	279.2	
		6-05-68	8.1	278.9	
		7-09-68	8.7	278.3	
		8-29-68	9.2	277.8	
		9-30-68	10.2	276.8	
04S/09W-01E02S	299.1	10-03-67	18.2	280.9	5102
		11-06-67	18.6	280.5	
		12-04-67	17.4	281.7	
		1-03-68	18.4	280.7	
		2-01-68	18.8	280.3	
		5-02-68	18.0	281.1	
		6-05-68	18.2	280.9	
		7-09-68	18.7	280.4	
		8-29-68	19.1	280.0	
		9-30-68	20.0	279.1	
04S/09W-01E03S	291.1	10-03-67	9.2	281.9	5102
		11-06-67	10.9	280.2	
		12-04-67	8.8	282.3	
		1-03-68	8.2	282.9	
		2-01-68	7.2	283.9	
		5-02-68	10.2	280.9	
		6-05-68	9.6	281.5	
		7-09-68	10.8	280.3	
		8-29-68	11.5	279.6	
		9-30-68	11.7	279.4	
04S/09W-01F03S	318.7	10-03-67	37.9	280.8	5102
		11-06-67	34.1	284.6	
		12-04-67	33.1	285.6	
		1-03-68	33.1	285.6	
		2-01-68	32.9	285.8	
		4-04-68	31.5	287.2	
		5-02-68	33.3	285.4	
		6-05-68	34.6	284.1	
		7-09-68	35.8	282.9	
		8-29-68	36.9	281.8	
04S/09W-01G01S	318.7	10-03-67	35.6	283.1	5102
		11-06-67	34.8	283.9	
		1-03-68	34.0	284.7	
		2-01-68	34.0	284.7	
		4-04-68	32.6	286.1	
		5-02-68	33.1	285.6	
		6-05-68	34.9	283.8	
		7-09-68	36.0	282.7	
		8-29-68	37.2	281.5	
		9-30-68	36.0	282.7	
04S/09W-02A01S	283.0	10-03-67	7.1	275.9	5102
		11-06-67	7.0	276.0	
		1-03-68	8.2	274.8	
		2-01-68	8.5	274.5	
		5-02-68	7.0	276.0	
		6-05-68	8.2	274.8	
		7-09-68	9.5	273.5	
		8-29-68	10.1	272.9	
		9-30-68	9.4	273.6	
04S/09W-02A02S	285.0	11-06-67	7.1	277.9	5102
		1-03-68	7.3	277.7	
		2-01-68	7.2	277.8	
		5-02-68	7.2	277.8	
		6-05-68	7.9	277.1	
		7-09-68	8.1	276.9	
		8-29-68	8.6	276.4	
		9-30-68	8.5	276.5	
04S/09W-02H01S	285.0	11-06-67	6.9	278.1	5102
		12-04-67	6.3	278.7	
		1-03-68	6.1	278.9	
		2-01-68	6.3	278.7	
		4-04-68	6.2	278.8	
		5-02-68	5.7	279.3	

MIDDLE SANTA ANA RIV HYDR SUBUNIT Y-01.B0

CHINO HYDRO SUBAREA Y-01.B1

STATE WELL NUMBER	GROUND SURFACE ELEVATION IN FEET	DATE	GROUND SURFACE TO WATER SURFACE IN FEET	WATER SURFACE ELEVATION IN FEET	AGENCY SUPPLYING DATA
01S/05W-06J01S	1364.0	12-01-67	583.8(5)	780.2	4706
		3-05-68	586.2(5)	777.8	
		6-03-68	586.2(5)	777.8	
		9-03-68	593.1(1)	770.9	
01S/05W-07N01S	1235.2	12-01-67	462.4(5)	772.8	4706
		3-04-68	464.6(5)	770.6	
		6-03-68	462.4(5)	772.8	
		9-03-68	469.3(5)	765.9	
01S/05W-07R01S	1247.8	12-01-67	466.5(5)	781.3	4706
		3-01-68	475.8(5)	772.0	
		6-04-68	466.5(5)	781.3	
		9-03-68	466.5(5)	781.3	
01S/05W-16C01S	1227.3	12-01-67	425.3(5)	802.0	4706
		2-01-68	425.6(5)	801.7	
		3-04-68	425.2(5)	802.1	
		4-01-68	424.8(5)	802.5	
		5-01-68	424.7(5)	802.6	
		6-03-68	425.1(5)	802.2	
		7-02-68	425.6(5)	801.7	
		8-05-68	426.3(5)	801.0	
		9-03-68	426.8(5)	800.5	
01S/05W-16J01S	1180.8	12-01-67	384.3(5)	796.5	4706
		3-04-68	386.6(5)	794.2	
		6-03-68	386.6(5)	794.2	
		9-03-68	373.2(5)	807.6	
01S/05W-19A01S	1156.9	12-01-67	398.2(5)	758.7	4706
		3-04-68	398.2(5)	758.7	
		6-03-68	398.2(5)	758.7	
		9-03-68	398.2(5)	758.7	
01S/05W-19D01S	1142.0	12-01-67	385.6(5)	756.4	4706
		3-04-68	385.6(5)	756.4	
		6-03-68	385.6(5)	756.4	
		9-09-68	385.6(5)	756.4	
01S/05W-19J01S	1106.9	12-01-67	350.4(5)	756.5	4706
		3-04-68	350.5(5)	756.4	
		6-03-68	350.5(5)	756.4	
		9-03-68	350.5(5)	756.4	
01S/05W-22E01S	1106.6	10-05-67	293.6	813.0	5010
		10-14-67	294.8	811.8	5713
		11-04-67	294.6	812.0	
		11-14-67	293.4	813.2	5010
		12-16-67	294.3	812.3	5713
		1-06-68	294.3	812.3	
		1-25-68	295.8	810.8	5010
		2-10-68	294.1	812.5	5713
		3-06-68	295.7	810.9	5010
		3-09-68	293.7	812.9	5713
		4-06-68	293.6	813.0	
		4-06-68	293.6	813.0	5718
		4-24-68	292.4	814.2	5010
		5-11-68	293.7	812.9	5713
		6-13-68	293.7	812.9	5010
		6-15-68	294.2	812.4	5713
		7-06-68	294.8	811.8	
		7-10-68	295.3	811.3	5010
		8-06-68	293.5	813.1	
		8-10-68	295.4	811.2	5713
		9-04-68	294.6	812.0	5010
		9-07-68	296.3	810.3	5713
01S/05W-29A01S	1082.4	10-00-67	293.0	789.4	4124
		11-00-67	292.0	790.4	
		12-00-67	292.0	790.4	
		1-00-68	294.0	788.4	
		2-02-68	296.0	786.4	
		3-07-68	298.0	784.4	
		4-00-68	297.0	785.4	
		5-00-68	296.0	786.4	
		6-00-68	294.0	788.4	
		7-00-68	293.0	789.4	
		8-00-68	292.0	790.4	
		9-00-68	294.0	788.4	
01S/05W-30L01S	1049.0	12-01-67	294.1	754.9	4706
		3-04-68	294.5	754.5	
		6-03-68	294.3	754.7	
		9-03-68	294.4	754.6	
01S/06W-11B01S	1246.5	12-01-67	503.3(5)	743.2	4706
		3-04-68	503.3(5)	743.2	
		6-03-68	500.9(5)	745.6	
		9-03-68	500.9(5)	745.6	
01S/06W-11N01S	1165.8	12-01-67	430.2(5)	735.6	4706
		3-04-68	437.2(1)	728.6	
		6-03-68	439.5(1)	726.3	
		9-03-68	441.8(5)	724.0	
01S/06W-12P01S	1209.7	12-01-67	449.1(5)	760.6	4706

See page 113 for key to terms & abbreviations

TABLE C-1 (Cont.)

GROUND WATER LEVELS AT WELLS

SANTA ANA RIVER HYDRO UNIT Y-01.00

MIDDLE SANTA ANA RIV HYDR SUBUNIT Y-01.80
CHINO HYDRO SUBAREA Y-01.81

STATE WELL NUMBER	GROUND SURFACE ELEVATION IN FEET	DATE	GROUND SURFACE TO WATER SURFACE IN FEET	WATER SURFACE ELEVATION IN FEET	AGENCY SUPPLYING DATA
01S/06W-12P01S (CONT.)	1209.7	3-04-68	446.8(5)	762.9	4706
		6-04-68	451.4(5)	758.3	
		9-03-68	453.7(5)	756.0	
01S/06W-16A01S	1112.6	11-22-67	386.8	725.8	4850
		12-27-67	390.3	722.3	
		2-26-68	391.2	721.4	
		5-08-68	388.8	723.8	
		6-13-68	393.1	719.5	
		7-05-68	394.7	717.9	
		8-23-68	394.3	718.3	
01S/06W-16G01S	1091.6	11-22-67	365.6	726.0	4850
		12-27-67	368.4	723.2	
		2-26-68	370.3	721.3	
		5-08-68	368.5	723.1	
		6-13-68	368.1	723.5	
		7-05-68	370.3	721.3	
		8-23-68	370.7	720.9	
01S/06W-16L01S	1075.0	12-01-67	330.0	745.0	4706
		3-04-68	330.0	745.0	
		6-04-68	330.0	745.0	
		9-03-68	345.0	730.0	
01S/06W-20B01S	1041.9	10-05-67	348.3(6)	693.6	5100
		11-14-67	(3)		
		1-25-68	369.3	672.6	
		3-06-68	369.6	672.3	
		4-24-68	(3)		
		6-13-68	(3)		
		7-10-68	366.7	675.2	
		8-06-68	367.1	674.8	
		9-04-68	(3)		
01S/06W-23D01S	1079.0	12-01-67	354.4(1)	724.6	4706
		3-04-68	338.2(5)	740.8	
		6-03-68	338.2(5)	740.8	
		9-03-68	340.5(5)	738.5	
01S/06W-25C01S	1050.0	12-01-67	303.8	746.2	4706
		3-04-68	303.9	746.1	
		6-03-68	303.8	746.2	
		9-03-68	305.2	744.8	
01S/06W-27L01S	955.1	12-01-67	234.8	720.3	4706
		3-04-68	234.1	721.0	
		6-03-68	234.4	720.7	
		9-03-68	236.1	719.0	
01S/06W-31M01S	861.8	12-01-67	225.2	636.6	5100
		4-17-68	224.4	637.4	
01S/06W-33M01S	868.8	12-01-67	177.0	691.8	5100
		4-17-68	176.5	692.3	
01S/06W-34B01S	937.0	12-01-67	(4)		5100
		4-17-68	(4)		
01S/06W-36D01S	979.0	12-01-67	231.4	747.6	5100
		4-17-68	231.6	747.4	
01S/07W-08N01S	1212.2	10-02-67	622.4(1)	589.8	4235
		11-01-67	619.4(1)	592.8	
		12-04-67	627.4(1)	584.8	
		1-02-68	619.4(1)	592.8	
		2-05-68	621.4(1)	590.8	
		3-04-68	620.4(7)	591.8	
		4-01-68	619.4(1)	592.8	
		5-01-68	624.4(1)	587.8	
		6-03-68	622.4(1)	589.8	
		7-01-68	622.4(5)	589.8	
		8-01-68	586.4(5)	625.8	
		9-16-68	584.4(5)	627.8	
01S/07W-14D01S	1094.0	10-01-67	437.0(1)	657.0	4702
		11-02-67	446.0(1)	648.0	
		12-04-67	410.0	684.0	
		1-07-68	447.0(1)	647.0	
		2-02-68	407.0(1)	687.0	
		3-04-68	449.0(1)	645.0	
		4-01-68	412.0	682.0	
		5-01-68	435.0(1)	659.0	
		6-04-68	442.0(1)	652.0	
		7-02-68	466.0(1)	628.0	
		8-12-68	438.0(1)	656.0	
		9-04-68	445.0(1)	649.0	
01S/07W-14E01S	1080.0	10-01-67	401.0	679.0	4702
		11-02-67	447.0(1)	633.0	
		12-04-67	395.0	685.0	
		1-07-68	399.0	681.0	
		2-02-68	400.0	680.0	
		3-04-68	401.0	679.0	
		4-01-68	458.0(1)	622.0	
		5-01-68	421.0(1)	659.0	
		6-04-68	434.0(1)	646.0	
		7-02-68	422.0(1)	658.0	

MIDDLE SANTA ANA RIV HYDR SUBUNIT Y-01.80
CHINO HYDRO SUBAREA Y-01.81

STATE WELL NUMBER	GROUND SURFACE ELEVATION IN FEET	DATE	GROUND SURFACE TO WATER SURFACE IN FEET	WATER SURFACE ELEVATION IN FEET	AGENCY SUPPLYING DATA
01S/07W-14E01S (CONT.)	1080.0	8-12-68	423.0(1)	657.0	4702
		9-04-68	427.0(1)	653.0	
01S/07W-14G01S	1085.0	10-01-67	396.0	689.0	4702
		11-02-67	396.0	689.0	
		12-04-67	396.0	689.0	
		1-07-68	396.0	689.0	
		2-02-68	399.0	686.0	
		3-04-68	391.0	694.0	
		4-01-68	403.0	682.0	
		5-01-68	408.0	677.0	
		6-04-68	420.0(1)	665.0	
		7-02-68	474.0(1)	611.0	
		8-12-68	454.0(1)	631.0	
		9-04-68	460.0(1)	625.0	
01S/07W-14L01S	1066.0	10-01-67	380.0	686.0	4702
		11-02-67	385.0	681.0	
		12-04-67	380.0	686.0	
		1-07-68	308.0(1)	758.0	
		2-02-68	408.0(1)	658.0	
		3-04-68	412.0(1)	654.0	
		4-01-68	412.0(1)	654.0	
		5-01-68	417.0(1)	649.0	
		6-04-68	431.0(1)	635.0	
		7-02-68	435.0(1)	631.0	
		8-12-68	435.0(1)	631.0	
		9-04-68	440.0(1)	626.0	
01S/07W-17E01S	1155.0	10-02-67	519.0(5)	636.0	4235
		11-01-67	557.0(1)	598.0	
		12-04-67	518.0(5)	637.0	
		1-02-68	518.0(5)	637.0	
		2-05-68	518.0(5)	637.0	
		3-04-68	552.0(1)	603.0	
		4-01-68	518.0(5)	637.0	
		5-01-68	554.0(1)	601.0	
		6-03-68	556.0(1)	599.0	
		7-01-68	556.0(1)	599.0	
		8-01-68	555.0(1)	600.0	
		9-16-68	523.0(5)	632.0	
01S/07W-17J01S	1128.3	10-01-67	503.5(5)	624.8	4748
		11-01-67	487.4(5)	640.9	
		12-01-67	480.4(5)	647.9	
		12-29-67	478.2(5)	650.1	
		1-30-68	477.0(5)	651.3	
		2-29-68	481.6(5)	646.7	
		3-30-68	480.5(5)	647.8	
		4-30-68	481.9(5)	646.4	
		5-30-68	482.8(5)	645.5	
		6-30-68	483.9(5)	644.4	
		7-31-68	483.4(5)	644.9	
		8-31-68	485.1(5)	643.2	
		9-00-68	487.4(5)	640.9	
01S/07W-18G01S	1153.0	12-07-67	520.0(5)	633.0	4228
		4-24-68	518.0(5)	635.0	
01S/07W-19D01S	1080.0	10-01-67	451.4(5)	628.6	4748
		11-01-67	456.1(5)	623.9	
		12-01-67	453.8(5)	626.2	
		12-29-67	453.8(5)	626.2	
		1-30-68	453.8(5)	626.2	
		2-29-68	460.7(5)	619.3	
		3-30-68	458.4(5)	621.6	
		4-30-68	456.1(5)	623.9	
		5-30-68	456.1(5)	623.9	
		6-30-68	458.4(5)	621.6	
		7-31-68	456.1(5)	623.9	
		8-31-68	456.1(5)	623.9	
		9-00-68	456.1(5)	623.9	
01S/07W-19D02S	1092.3	10-01-67	454.7(5)	637.6	4748
		11-01-67	461.0(5)	631.3	
		12-01-67	458.7(5)	633.6	
		12-29-67	456.4(5)	635.9	
		1-30-68	456.4(5)	635.9	
		2-29-68	462.2(5)	630.1	
		3-30-68	459.9(5)	632.4	
		4-30-68	458.7(5)	633.6	
		5-30-68	458.7(5)	633.6	
		6-30-68	458.7(5)	633.6	
		7-31-68	461.0(5)	631.3	
		8-31-68	461.0(5)	631.3	
		9-00-68	461.0(5)	631.3	
01S/07W-20A01S	1070.1	12-07-67	424.8(5)	645.3	4228
		4-24-68	434.8(5)	635.3	
01S/07W-21C01S	1053.0	12-07-67	412.0(5)	641.0	4228
		4-24-68	479.0(1)	574.0	
01S/07W-21D01S	1056.0	12-07-67	432.3(5)	623.7	4228
01S/07W-22B01S	1020.0	12-07-67	363.0(5)	657.0	4228
		4-24-68	452.0(1)	568.0	

See page 113 for key to terms & abbreviations

TABLE C-1 (Cont.)

GROUND WATER LEVELS AT WELLS

SANTA ANA RIVER HYDRO UNIT Y-01.00

MIDDLE SANTA ANA RIV HYDR SUBUNIT Y-01.80
CHINO HYDRO SUBAREA Y-01.81

STATE WELL NUMBER	GROUND SURFACE ELEVATION IN FEET	DATE	GROUND SURFACE TO WATER SURFACE IN FEET	WATER SURFACE ELEVATION IN FEET	AGENCY SUPPLYING DATA
01S/07W-27D01S	958.0	4-24-68	307.7(5)	650.3	4228
01S/07W-28M02S	937.0	12-07-67	327.0(5)	610.0	4228
		4-24-68	364.0(1)	573.0	
01S/07W-28R02S	907.0	4-24-68	288.0(1)	619.0	4228
01S/07W-29A01S	962.0	12-07-67	330.0(5)	632.0	4228
		4-24-68	332.0(5)	630.0	
01S/07W-30E01S	954.0	12-07-67	533.0(5)	421.0	4228
		4-24-68	553.0(1)	401.0	
01S/07W-30Q01S	921.6	12-07-67	317.0(5)	604.6	4228
		4-24-68	316.0(5)	605.6	
01S/07W-30R01S	930.4	12-07-67	323.9(5)	606.5	4228
		4-24-68	322.9(5)	607.5	
01S/07W-34A01S	891.0	12-07-67	230.0(5)	661.0	4228
		4-24-68	233.0(5)	658.0	
01S/08W-01D03S	1555.0	11-28-67	204.0(5)	1351.0	1101
		11-28-67	204.0(5)	1351.0	
		1-03-68	206.8(5)	1348.2	
		1-03-68	206.8(5)	1348.2	
		2-16-68	207.1(5)	1347.9	
		4-30-68	218.2(5)	1336.8	
01S/08W-01D05S	1498.0	1-30-68	(0)		1101
01S/08W-02B01S	1552.0	10-16-67	139.4(5)	1412.6	1101
		10-19-67	139.4(5)	1412.6	3719
		11-28-67	141.8(5)	1410.2	1101
		11-28-67	141.8(5)	1410.2	3719
		1-03-68	143.2(5)	1408.8	1101
		1-03-68	143.2(5)	1408.8	3719
		2-16-68	141.2(5)	1410.8	1101
		2-16-68	141.2(5)	1410.8	3719
		4-30-68	160.4(1)	1391.6	1101
		4-30-68	160.4(5)	1391.6	3719
		5-30-68	175.0(5)	1377.0	
		6-30-68	179.7(5)	1372.3	
		8-00-68	202.0(5)	1350.0	
		9-30-68	209.0(5)	1343.0	
01S/08W-02M03S	1396.7	10-03-67	15.0	1381.7	1101
		10-19-67	15.3(5)	1381.4	
		11-13-67	15.9	1380.8	
		11-28-67	18.2(5)	1378.5	
		12-04-67	19.7	1377.0	
		1-02-68	19.5	1377.2	
		2-05-68	20.5	1376.2	
		2-16-68	19.9(5)	1376.8	
		3-05-68	21.6	1375.1	
		4-03-68	23.3	1373.4	
		4-30-68	26.2(5)	1370.5	
		7-02-68	37.8	1358.9	
01S/08W-10B01S	1301.0	10-01-67	483.0	818.0	1101
		11-07-67	483.8(5)	817.2	
		12-15-67	459.8(5)	841.2	
		1-07-68	461.8(5)	839.2	
		2-15-68	459.8(5)	841.2	
		3-15-68	461.8(5)	839.2	
		4-21-68	461.8(5)	839.2	
		4-21-68	461.8	839.2	
		5-21-68	462.8(5)	838.2	
		7-01-68	460.0	841.0	
		8-01-68	473.0	828.0	
		9-07-68	465.0	836.0	
01S/08W-10N12S	1137.6	10-01-67	333.0	804.6	1101
		11-01-67	311.8(5)	825.8	
		12-15-67	316.8(5)	820.8	
		1-07-68	320.0	817.6	
		2-07-68	320.0	817.6	
		3-28-68	343.8	793.8	
		4-01-68	345.0	792.6	
		5-21-68	358.8(5)	778.8	
		7-21-68	356.0	781.6	
		8-15-68	363.8(5)	773.8	
		9-07-68	373.0	764.6	
01S/08W-11R01S	1219.9	12-11-67	532.0(5)	687.9	4235
		1-02-68	540.0(1)	679.9	
		2-05-68	520.0(5)	699.9	
		3-04-68	542.0(1)	677.9	
		4-24-68	517.0(5)	702.9	
		5-01-68	540.0(1)	679.9	
		6-03-68	526.0(5)	693.9	
		7-01-68	529.0(5)	690.9	
		8-01-68	521.0(5)	698.9	
		9-16-68	546.0(1)	673.9	
01S/08W-12J01S	1042.0	10-03-67	377.2	664.8	1101
		11-13-67	377.8	664.2	

MIDDLE SANTA ANA RIV HYDR SUBUNIT Y-01.80
CHINO HYDRO SUBAREA Y-01.81

STATE WELL NUMBER	GROUND SURFACE ELEVATION IN FEET	DATE	GROUND SURFACE TO WATER SURFACE IN FEET	WATER SURFACE ELEVATION IN FEET	AGENCY SUPPLYING DATA
01S/08W-12J01S (CONT.)	1042.0	12-11-67	378.0	664.0	1101
		1-02-68	378.1	663.9	
		2-05-68	378.6	663.4	
		2-05-68	378.6	663.4	
		3-09-68	378.9	663.1	
		4-15-68	379.2	662.8	
		5-14-68	378.8	663.2	
		6-11-68	378.9	663.1	
		7-02-68	379.5	662.5	
		9-10-68	380.2	661.8	
01S/08W-12K01S	1255.0	10-19-67	595.0(5)	660.0	3719
		11-28-67	593.6(5)	661.4	
		1-03-68	592.8(5)	662.2	
		2-16-68	592.1(5)	662.9	
		4-30-68	593.0(5)	662.0	
		5-30-68	595.5(5)	659.5	
		6-30-68	595.0(5)	660.0	
		8-00-68	614.5(1)	640.5	
		9-30-68	599.0(5)	656.0	
01S/08W-12P01S	1214.6	10-19-67	576.6(5)	638.0	3719
		11-28-67	575.7(5)	638.9	
		1-03-68	574.4(5)	640.2	
		2-16-68	574.7(5)	639.9	
		4-30-68	572.6(5)	642.0	
		5-30-68	574.1(5)	640.5	
		6-30-68	575.6(5)	639.0	
		8-00-68	580.6(5)	634.0	
		9-30-68	579.6(5)	635.0	
01S/08W-14A03S	1190.0	10-11-67	574.5(1)	615.5	5100
		11-08-67	574.1(1)	615.9	
		2-01-68	549.8	640.2	
		3-21-68	570.6(1)	619.4	
		4-24-68	582.1(1)	607.9	
01S/08W-14D01S	1178.0	10-11-67	562.0	616.0	5100
		11-03-67	561.5	616.5	
		2-01-68	561.5	616.5	
		3-21-68	561.5	616.5	
		4-24-68	563.0	615.0	
01S/08W-15H01S	1125.0	10-11-67	522.4	602.6	5100
		11-03-67	521.3	603.7	
		2-01-68	(9)		
		3-21-68	(9)		
		4-24-68	(9)		
01S/08W-15J01S	1097.0	10-11-67	525.6(1)	571.4	5100
		11-08-67	524.8(1)	572.2	
		12-15-67	504.1	592.9	1101
		1-01-68	525.2(1)	571.8	
		2-01-68	524.4(1)	572.6	
		2-01-68	502.7(5)	594.3	5100
		3-01-68	523.1(1)	573.9	1101
		5-06-68	534.0(1)	563.0	
01S/08W-15P02S	1062.0	10-11-67	484.0(1)	578.0	5100
		10-15-67	464.0(5)	598.0	1101
		11-01-67	464.0(5)	598.0	
		11-08-67	486.5(1)	575.5	5100
		12-15-67	464.0(5)	598.0	1101
		1-15-68	457.0(5)	605.0	
		2-01-68	454.2	607.8	5100
		2-15-68	457.0(5)	605.0	1101
		3-15-68	455.0(5)	607.0	
		3-21-68	(1)		5100
		4-21-68	457.5	604.5	1101
		4-24-68	(1)		5100
		5-15-68	458.0(5)	604.0	1101
		6-01-68	463.0(5)	599.0	
		7-01-68	464.0(5)	598.0	
		8-09-68	469.5	592.5	
		9-07-68	468.5	593.5	
01S/08W-15P05S	1045.2	10-11-67	441.9	603.3	5100
		11-08-67	440.4	604.8	
		2-01-68	(9)		
		3-21-68	(9)		
		4-24-68	(9)		
01S/08W-15Q02S	1047.6	10-11-67	443.4	604.2	5100
		11-08-67	445.5	602.1	
		2-01-68	439.5	608.1	
		3-21-68	439.5	608.1	
		4-24-68	429.5	618.1	
01S/08W-22M01S	977.5	10-11-67	385.2	592.3	5100
		11-03-67	385.1	592.4	
		11-15-67	379.7	597.8	1101
		2-01-68	383.1	594.4	5100
		3-21-68	384.4	593.1	
		4-10-68	381.2	596.3	1101
01S/08W-23A03S	1073.0	10-11-67	474.4(1)	598.6	5100
		11-08-67	477.1(1)	595.9	
		2-01-68	449.7	623.3	

See page 113 for key to terms & abbreviations

TABLE C-1 (Cont.)

GROUND WATER LEVELS AT WELLS

SANTA ANA RIVER HYDRO UNIT — Y-01.00

MIDDLE SANTA ANA RIV HYDR SUBUNIT — Y-01.80

CHINO HYDRO SUBAREA — Y-01.81

STATE WELL NUMBER	GROUND SURFACE ELEVATION IN FEET	DATE	GROUND SURFACE TO WATER SURFACE IN FEET	WATER SURFACE ELEVATION IN FEET	AGENCY SUPPLYING DATA
01S/08W-23A03S (CONT.)	1073.0	3-21-68	471.6(1)	601.4	5100
		4-24-68	463.3	609.7	
01S/08W-24E01S	1032.0	10-11-67	425.2(1)	606.8	5100
		11-08-67	413.2	618.8	
		2-01-68	410.8	621.2	
		3-21-68	409.1	622.9	
		4-24-68	419.4(1)	612.6	
01S/08W-25Q01S	918.0	10-11-67	335.0(1)	583.0	5100
		11-08-67	338.4(1)	579.6	
		2-01-68	322.7(1)	595.3	
		3-21-68	322.7(1)	595.3	
		4-24-68	328.6(1)	589.4	
01S/08W-25Q02S	915.0	12-07-67	317.0(5)	598.0	4228
		4-24-68	334.0(1)	581.0	
01S/08W-27K01S	910.0	10-11-67	314.7	595.3	5100
		11-08-67	(3)		
		2-01-68	310.0	600.0	
		3-21-68	312.0	598.0	
01S/08W-28E01S	883.0	10-01-67	333.5(1)	549.5	1101
		1-01-68	316.5(1)	566.5	
		2-01-68	299.2(5)	583.8	
		3-01-68	294.6(5)	588.4	
		4-01-68	322.3(1)	560.7	
		4-01-68	322.3(1)	560.7	
		5-01-68	326.9(1)	556.1	
		6-01-68	352.3(1)	530.7	
		7-01-68	344.2(1)	538.8	
		8-01-68	363.9(1)	519.1	
		9-15-68	366.2(1)	516.8	
01S/08W-28E02S	890.0	10-01-67	317.3(5)	572.7	1101
		10-11-67	326.5	563.5	5100
		11-08-67	318.7	571.3	
		1-01-68	302.2(5)	587.8	1101
		2-01-68	311.5(5)	578.5	
		2-01-68	324.8	565.2	5100
		3-01-68	311.5(5)	578.5	1101
		3-21-68	323.0(3)	567.0	5100
		4-01-68	305.7(1)	584.3	1101
		4-24-68	314.6	575.4	5100
		5-01-68	306.9(1)	583.1	1101
		6-01-68	311.5(5)	578.5	
		7-01-68	327.7(5)	562.3	
		8-01-68	361.2(1)	528.8	
		9-15-68	345.8(1)	544.2	
01S/08W-28F02S	887.5	10-01-67	330.5(1)	557.0	1101
		1-01-68	316.7(1)	570.8	
		2-01-68	309.8(5)	577.7	
		3-01-68	309.8(5)	577.7	
		4-01-68	310.9(5)	576.6	
		6-01-68	339.8	547.7	
		7-01-68	332.9(1)	554.6	
		8-01-68	349.0(1)	538.5	
		9-15-68	352.5(1)	535.0	
01S/08W-28G01S	898.0	10-01-67	348.9(1)	549.1	1101
		1-01-68	309.6(5)	588.4	
		2-01-68	321.2(5)	576.8	
		3-01-68	344.3(5)	553.7	
		4-01-68	314.2(1)	583.8	
		5-01-68	351.2(1)	546.8	
		6-01-68	355.8(1)	542.2	
		7-01-68	347.7(1)	550.3	
		8-01-68	342.0(5)	556.0	
		9-15-68	383.9(1)	514.1	
01S/08W-28G02S	903.0	10-01-67	323.7(5)	579.3	1101
		1-01-68	308.7(5)	594.3	
		2-01-68	331.8(5)	571.2	
		3-01-68	332.9(5)	570.1	
		4-01-68	314.5(5)	588.5	
		5-01-68	316.9(5)	586.1	
		6-01-68	350.3(1)	552.7	
		7-01-68	345.6(1)	557.4	
		8-01-68	357.2(1)	545.8	
		9-15-68	363.0(1)	540.0	
01S/08W-28L01S	873.7	10-01-67	316.2(1)	557.5	1101
		1-01-68	289.6(5)	584.1	
		2-01-68	290.7(5)	583.0	
		3-01-68	304.6(5)	569.1	
		4-01-68	289.6(5)	584.1	
		6-01-68	332.3(5)	541.4	
		7-01-68	330.0(1)	543.7	
		8-01-68	341.6(1)	532.1	
		9-15-68	350.7(1)	523.0	
01S/08W-28M01S	868.0	10-01-67	298.6(5)	569.4	1101
		1-01-68	285.9(5)	582.1	
		2-01-68	289.4(5)	578.6	
		3-01-68	332.4(5)	535.6	
		4-01-68	288.2(5)	579.8	

MIDDLE SANTA ANA RIV HYDR SUBUNIT — Y-01.80

CHINO HYDRO SUBAREA — Y-01.81

STATE WELL NUMBER	GROUND SURFACE ELEVATION IN FEET	DATE	GROUND SURFACE TO WATER SURFACE IN FEET	WATER SURFACE ELEVATION IN FEET	AGENCY SUPPLYING DATA
01S/08W-28M01S (CONT.)	868.0	5-01-68	299.8(1)	568.2	1101
		6-01-68	304.4(5)	563.6	
		7-01-68	309.0	559.0	
		8-01-68	337.9(1)	530.1	
		9-15-68	337.9(1)	530.1	
01S/08W-28M02S	870.0	10-01-67	298.4(5)	571.6	1101
		1-01-68	288.1(5)	581.9	
		2-01-68	300.8(1)	569.2	
		3-01-68	286.9(5)	583.1	
		4-01-68	298.2(5)	571.8	
		5-01-68	312.3(1)	557.7	
		6-01-68	305.4(5)	564.6	
		7-01-68	307.7(1)	562.3	
		8-01-68	337.7(1)	532.3	
		9-15-68	340.0(1)	530.0	
01S/08W-28M03S	864.0	10-01-67	292.0(5)	572.0	1101
		1-01-68	279.3(5)	584.7	
		2-01-68	279.3(5)	584.7	
		3-01-68	274.7(5)	589.3	
		4-01-68	290.8(1)	573.2	
		5-01-68	281.6(5)	582.4	
		6-01-68	302.4(5)	561.6	
		7-01-68	303.5(5)	560.5	
		8-01-68	325.5(1)	538.5	
		9-15-68	333.6(1)	530.4	
01S/08W-28N01S	857.0	10-01-67	297.5(1)	559.5	1101
		1-01-68	306.7(5)	550.3	
		2-01-68	269.8(5)	587.2	
		3-01-68	272.1(5)	584.9	
		4-01-68	274.4(5)	582.6	
		5-01-68	301.0(1)	556.0	
		6-01-68	313.7(1)	543.3	
		7-01-68	309.1(1)	547.9	
		8-01-68	320.6(1)	536.4	
		9-15-68	325.2(1)	531.8	
01S/08W-28N02S	859.0	10-01-67	308.2(1)	550.8	1101
		1-01-68	293.2(1)	565.8	
		2-01-68	275.9(5)	583.1	
		3-01-68	299.0(1)	560.0	
		4-01-68	275.9(5)	583.1	
		5-01-68	310.6(1)	548.4	
		6-01-68	323.3(1)	535.7	
		7-01-68	319.8(1)	539.2	
		8-01-68	330.2(1)	528.8	
		9-15-68	336.0(1)	523.0	
01S/08W-29H02S	886.0	11-14-67	313.3	572.7	1101
		4-15-68	298.8	587.2	
01S/08W-31J01S	808.0	10-01-67	187.8(5)	620.2	1101
		1-01-68	180.9(1)	627.1	
		2-01-68	185.5(1)	622.5	
		3-01-68	187.8(1)	620.2	
		4-01-68	187.8(1)	620.2	
		5-01-68	172.5(5)	635.5	
		6-01-68	191.3(1)	616.7	
		7-01-68	190.1	617.9	
		8-01-68	194.7(1)	613.3	
		9-15-68	191.3(1)	616.7	
01S/08W-31Q01S	783.0	10-02-67	124.7	658.3	1101
		11-14-67	128.0	655.0	
		12-04-67	124.8	658.2	
		1-02-68	124.5	658.5	
		2-06-68	125.2	657.8	
		3-06-68	125.6	657.4	
		4-15-68	125.5	657.5	
		5-15-68	125.8	657.2	
		6-11-68	125.9	657.1	
		7-08-68	126.1	656.9	
		8-05-68	126.7	656.3	
		9-11-68	125.8	657.2	
01S/08W-32G01S	818.0	10-01-67	264.0(1)	554.0	1101
		1-01-68	262.8(1)	555.2	
		5-01-68	267.4(5)	550.6	
		8-01-68	276.6(1)	541.4	
		9-15-68	277.9(1)	540.1	
01S/08W-32L01S	803.0	11-14-67	(1)		1101
		11-14-67	190.1	612.9	
		4-15-68	217.5(4)	585.5	
01S/08W-33B01S	855.0	11-30-67	270.9	584.1	5100
		4-19-68	267.9	587.1	
01S/08W-33D01S	843.0	10-01-67	263.1(5)	579.9	1101
		1-01-68	244.6(5)	598.4	
		2-01-68	253.8(5)	589.2	
		3-01-68	246.9(5)	596.1	
		4-01-68	271.2(1)	571.8	
		5-01-68	265.4(5)	577.6	
		7-01-68	288.5(1)	554.5	
		8-01-68	304.7(1)	538.3	

See page 113 for key to terms & abbreviations

TABLE C-1 (Cont.)

GROUND WATER LEVELS AT WELLS

SANTA ANA RIVER HYDRO UNIT Y-01.00

MIDDLE SANTA ANA RIV HYDR SUBUNIT Y-01.80
CHINO HYDRO SUBAREA Y-01.81

STATE WELL NUMBER	GROUND SURFACE ELEVATION IN FEET	DATE	GROUND SURFACE TO WATER SURFACE IN FEET	WATER SURFACE ELEVATION IN FEET	AGENCY SUPPLYING DATA
01S/08W-33D01S (CONT.)	843.0	9-15-68	307.0(1)	536.0	1101
01S/08W-35M01S	847.0	11-30-67	(3)		5100
		4-19-68	(3)		
01S/08W-36M01S	868.0	11-30-67	263.7	604.3	5100
		4-19-68	262.0	606.0	
02S/05W-07M01S	851.0	12-11-67	21.0	830.0	5718
		5-01-68	14.0	837.0	
02S/05W-07R01S	900.0	11-10-67	41.2	858.8	4103
		3-28-68	41.3	858.7	
02S/05W-07R03S	878.0	12-11-67	14.2	863.8	5718
		5-01-68	16.6	861.4	
02S/05W-18C02S	861.0	12-11-67	44.7	816.3	5718
		5-01-68	45.9	815.1	
02S/05W-19Q01S	847.0	12-13-67	43.6	803.4	5718
02S/06W-01Q01S	875.0	11-10-67	42.9	832.1	4103
		3-28-68	39.8	835.2	
02S/06W-03B01S	856.0	12-01-67	144.9	711.1	5100
		4-17-68	144.8(1)	711.2	
02S/06W-05B01S	845.3	11-10-67	190.4	654.9	4103
		3-29-68	188.6	656.7	
		4-17-68	(2)		5100
02S/06W-05B02S	830.0	11-10-67	191.4	638.6	4103
		3-29-68	188.3	641.7	
02S/06W-06N02S	806.0	11-10-67	180.1	625.9	4103
		3-28-68	(4)		
02S/06W-08D01S	784.3	12-01-67	166.3	618.0	5100
		4-17-68	163.2	621.1	
02S/06W-08D03S	782.0	11-10-67	162.9	619.1	4103
		3-28-68	159.9	622.1	
02S/06W-11J02S	770.0	12-01-67	30.3	739.7	5100
		12-15-67	30.0	740.0	5718
		4-17-68	32.5	737.5	5100
		4-30-68	29.2	740.8	5718
02S/06W-11K03S	755.0	12-15-67	13.2	741.8	5718
		4-30-68	(4)		
02S/06W-11Q01S	745.0	12-15-67	25.4	719.6	5718
		4-30-68	28.5	716.5	
02S/06W-11R02S	764.0	12-15-67	29.4	734.6	5718
		4-30-68	(6)		
02S/06W-12L01S	817.0	12-11-67	56.1	760.9	5718
		4-30-68	58.3	758.7	
02S/06W-12M03S	795.9	11-10-67	26.9	769.0	4103
		12-15-67	25.4(4)	770.5	5718
		3-28-68	26.6	769.3	4103
		4-30-68	26.8	769.1	5718
02S/06W-12N02S	775.0	12-15-67	34.1	740.9	5718
		5-01-68	(6)		
02S/06W-13B04S	784.0	12-11-67	35.3	748.7	5718
		5-01-68	32.4(4)	751.6	
02S/06W-13B05S	780.0	12-11-67	30.1	749.9	5718
		5-01-68	22.9	757.1	
02S/06W-13B06S	783.0	12-07-67	41.5	741.5	5718
		5-01-68	41.8(4)	741.2	
02S/06W-13C06S	774.0	12-12-67	35.5	738.5	5718
		5-01-68	31.8	742.2	
02S/06W-13C07S	775.0	12-15-67	38.4	736.6	5718
		5-01-68	31.9	743.1	
02S/06W-13F01S	764.0	12-15-67	40.4	723.6	5718
		4-30-68	36.6	727.4	
02S/06W-13F02S	755.0	12-15-67	30.2	724.8	5718
		4-30-68	26.2	728.8	
02S/06W-13G03S	775.0	12-11-67	40.8	734.2	5718
		4-30-68	37.0	738.0	
02S/06W-13M02S	753.0	12-15-67	34.6	718.4	5718
		4-30-68	29.7	723.3	
02S/06W-13M03S	753.0	12-15-67	33.0	720.0	5718

MIDDLE SANTA ANA RIV HYDR SUBUNIT Y-01.80
CHINO HYDRO SUBAREA Y-01.81

STATE WELL NUMBER	GROUND SURFACE ELEVATION IN FEET	DATE	GROUND SURFACE TO WATER SURFACE IN FEET	WATER SURFACE ELEVATION IN FEET	AGENCY SUPPLYING DATA
02S/06W-13M03S (CONT.)	753.0	4-30-68	28.3	724.7	5718
02S/06W-14C02S	734.5	12-15-67	29.6	704.9	5718
		4-30-68	31.4	703.1	
02S/06W-14G02S	734.0	12-15-67	30.7	703.3	5718
		4-30-68	30.1	703.9	
02S/06W-14M02S	737.0	12-15-67	31.0	706.0	5718
		4-30-68	28.1	708.9	
02S/06W-14L01S	711.0	12-15-67	15.7	695.3	5718
		4-30-68	16.7	694.3	
02S/06W-16B02S	727.6	12-20-67	115.6	612.0	5718
		5-01-68	113.3	614.3	
02S/06W-16M01S	726.3	12-01-67	116.4	609.9	5100
		4-17-68	(1)		
02S/06W-18A01S	732.0	11-10-67	118.0	614.0	4103
		3-28-68	(8)		
02S/06W-18P01S	701.5	10-09-67	104.5	597.0	5102
		3-15-68	99.4	602.1	
02S/06W-21D03S	709.2	12-01-67	114.2(2)	595.0	5100
		12-20-67	104.7	604.5	5718
		4-17-68	(4)		5100
		5-01-68	(1)		5718
		8-05-68	103.5	605.7	4103
		9-31-68	(1)		
02S/06W-21E01S	695.2	12-20-67	88.3	606.9	5718
		5-01-68	(1)		
02S/06W-21Q01S	659.4	10-05-67	(7)		5100
		11-14-67	41.0	618.4	
		12-01-67	42.3	617.1	
		1-25-68	40.8	618.6	
		3-06-68	(7)		
		4-17-68	40.4	619.0	
		4-24-68	(7)		
		6-13-68	(7)		
		7-10-68	40.9	618.5	
		8-06-68	40.9	618.5	
		9-04-68	41.3	618.1	
02S/06W-22G01S	692.0	11-10-67	44.6	647.4	4103
		3-28-68	44.1	647.9	
02S/06W-22R02S	686.0	12-20-67	44.9	641.1	5718
		4-26-68	43.4	642.6	
02S/06W-23A01S	748.0	12-15-67	DRY		5718
		4-30-68	49.6	698.4	
02S/06W-23G01S	707.0	11-14-67	34.9	672.1	4103
		12-21-67	48.8(4)	658.2	5718
		3-29-68	28.1	678.9	4103
		4-30-68	55.6(4)	651.4	5718
02S/06W-23G04S	708.6	12-21-67	50.2(4)	658.4	5718
		4-30-68	57.1(4)	651.5	
02S/06W-25C01S	736.0	12-13-67	49.4	686.6	5718
		4-30-68	(1)		
02S/06W-26D01S	684.1	12-21-67	44.0	640.1	5718
		4-30-68	44.8	639.3	
02S/06W-26D02S	686.0	11-14-67	50.5	635.5	4103
		12-21-67	45.7	640.3	5718
		3-29-68	(1)		4103
		4-30-68	47.0	639.0	5718
02S/06W-27A01S	660.5	12-20-67	14.9	645.6	5718
		5-01-68	14.9	645.6	
02S/06W-27D04S	650.0	12-20-67	15.9(4)	634.1	5718
		5-01-68	17.2	632.8	
02S/06W-28B01S	647.0	11-10-67	23.7	623.3	4103
		12-06-67	23.4	623.6	
		1-03-68	23.7	623.3	
		2-01-68	23.7	623.3	
		3-01-68	23.8	623.2	
		3-28-68	24.2	622.8	
		5-06-68	24.1	622.9	
		6-05-68	23.9	623.1	
		7-02-68	24.0	623.0	
		8-01-68	24.2	622.8	
		9-04-68	24.5	622.5	
02S/06W-28E01S	626.0	11-10-67	14.5	611.5	4103
		12-01-67	14.8	611.2	5100
		12-06-67	14.8	611.2	4103

See page 113 for key to terms & abbreviations

TABLE C-1 (Cont.)

GROUND WATER LEVELS AT WELLS

SANTA ANA RIVER HYDRO UNIT Y-01.00

MIDDLE SANTA ANA RIV HYDR SUBUNIT Y-01.80
CHINO HYDRO SUBAREA Y-01.81

STATE WELL NUMBER	GROUND SURFACE ELEVATION IN FEET	DATE	GROUND SURFACE TO WATER SURFACE IN FEET	WATER SURFACE ELEVATION IN FEET	AGENCY SUPPLYING DATA
02S/06W-28E01S (CONT.)	626.0	1-03-68	15.2	610.8	4103
		2-01-68	15.2	610.8	
		3-01-68	15.1	610.9	
		3-28-68	14.8	611.2	
		4-17-68	14.7	611.3	5100
		5-06-68	14.6	611.4	4103
		6-05-68	14.7	611.3	
		7-02-68	14.7	611.3	
		8-01-68	14.8	611.2	
		9-04-68	14.8	611.2	
02S/06W-29P01S	607.9	10-09-67	20.4	587.5	5102
		3-15-68	13.3	594.6	
02S/06W-30J02S	650.6	10-09-67	67.1	583.5	5102
		12-01-67	63.5	587.1	5100
		3-15-68	60.2	590.4	5102
		4-17-68	(1)		5100
02S/06W-30R03S	617.7	11-10-67	25.6	592.1	4103
		12-01-67	34.4	583.3	5100
		12-06-67	26.8	590.9	4103
		1-03-68	27.2	590.5	
		2-01-68	27.4	590.3	
		3-01-68	27.6(2)	590.1	
		3-28-68	25.6(2)	592.1	
		4-17-68	(5)		5100
		5-06-68	24.9(2)	592.8	4103
		6-05-68	23.0(2)	594.7	
		7-02-68	22.2(2)	595.5	
		8-01-68	22.4(2)	595.3	
		9-06-68	25.4	592.3	
02S/06W-31C01S	601.0	11-10-67	30.1(4)	570.9	4103
		12-06-67	29.0	572.0	
		1-03-68	27.9(4)	573.1	
		2-01-68	26.2(4)	574.8	
		3-01-68	25.8	575.2	
		3-28-68	26.1(4)	574.9	
		5-06-68	(1)		
		6-05-68	28.7	572.3	
		7-02-68	29.2(4)	571.8	
		8-01-68	30.3(4)	570.7	
		9-06-68	(1)		
02S/06W-31D01S	628.6	11-09-67	55.3	573.3	4103
		3-28-68	50.1(4)	578.5	
02S/06W-32B01S	598.0	12-20-67	-.9	598.9	5718
		5-01-68	.2(4)	597.8	
02S/06W-32B02S	601.6	12-20-67	2.2	599.4	5718
		5-01-68	3.8(4)	597.8	
02S/06W-33E01S	715.9	12-20-67	82.3	633.6	5718
		5-01-68	78.3	637.6	
02S/06W-33E02S	743.6	12-20-67	32.2	711.4	5718
		5-01-68	33.7	709.9	
02S/07W-02D02S	830.0	11-29-67	(4)		5100
		4-19-68	(1)		
02S/07W-02K01S	801.5	11-29-67	179.2	622.3	5100
		4-19-68	176.7	624.8	
02S/07W-04A01S	837.0	4-19-68	(1)		5100
		4-24-68	210.1	626.9	
02S/07W-05D01S	847.5	11-30-67	214.5(5)	633.0	5100
		4-19-68	217.5(1)	630.0	
02S/07W-05D02S	838.0	11-30-67	236.1	601.9	5100
		4-19-68	228.5	609.5	
02S/07W-05J02S	808.0	11-30-67	199.7	608.3	5100
		4-19-68	(1)		
02S/07W-09M01S	749.8	11-29-67	157.4	592.4	5100
		4-19-68	(1)		
02S/07W-09P01S	723.0	11-29-67	128.5	594.5	5100
		4-19-68	124.0	599.0	
02S/07W-10B01S	775.0	11-29-67	154.9(3)	620.1	5100
		4-19-68	149.8	625.2	
02S/07W-10R01S	746.3	11-29-67	(4)		5100
		4-19-68	(1)		
02S/07W-12A01S	795.0	12-01-67	172.4	622.6	5100
		4-17-68	170.7	624.3	
02S/07W-13J02S	726.0	12-01-67	124.2	601.8	5100
		4-17-68	(1)		
02S/07W-15E02S	704.0	11-29-67	114.6	589.4	5100
		4-19-68	(1)		

MIDDLE SANTA ANA RIV HYDR SUBUNIT Y-01.80
CHINO HYDRO SUBAREA Y-01.81

STATE WELL NUMBER	GROUND SURFACE ELEVATION IN FEET	DATE	GROUND SURFACE TO WATER SURFACE IN FEET	WATER SURFACE ELEVATION IN FEET	AGENCY SUPPLYING DATA
02S/07W-15E02S (CONT.)	704.0	4-24-68	110.5	593.5	5100
02S/07W-15K01S	709.9	11-29-67	(2)		5100
		3-15-68	109.6	600.3	5102
		4-19-68	(2)		5100
02S/07W-16D01S	713.3	11-29-67	122.9	590.4	5100
		4-19-68	120.0	593.3	
02S/07W-17J01S	689.7	3-18-68	103.3	586.4	5102
02S/07W-17P02S	680.0	11-29-67	104.7	575.3	5100
		4-19-68	(1)		
02S/07W-18E01S	690.0	11-29-67	120.0	570.0	5100
		4-19-68	113.7	576.3	
02S/07W-18Q01S	676.2	10-10-67	111.2	565.0	5102
		11-29-67	(4)		5100
		3-18-68	100.7	575.5	5102
		4-19-68	(1)		5100
02S/07W-19J02S	635.5	10-05-67	84.6	550.9	5100
		11-14-67	79.6	555.9	
		1-25-68	69.0	566.5	
		3-05-68	71.5	564.0	
		4-24-68	(1)		
		6-13-68	71.4	564.1	
		7-10-68	(4)		
		8-06-68	(4)		
		9-04-68	(4)		
02S/07W-22K01S	657.6	10-09-67	80.7	576.9	5102
		3-15-68	68.8	588.8	
02S/07W-24R01S	665.2	10-09-67	86.0	579.2	5102
		3-15-68	72.8	592.4	
02S/07W-25M01S	624.4	11-09-67	55.2	569.2	4103
		3-28-68	45.5(2)	578.9	
02S/07W-27A02S	643.1	12-01-67	69.5(1)	573.6	5100
		4-17-68	59.5	583.6	
02S/07W-27J01S	626.0	10-09-67	60.3	565.7	5102
		3-15-68	41.5	584.5	
02S/07W-27P01S	607.5	10-09-67	49.5	558.0	5102
		3-15-68	46.5	561.0	
02S/07W-27R01S	617.4	11-09-67	55.2	562.2	4103
		3-27-68	(1)		
02S/07W-28N01S	607.1	12-01-67	(4)		5100
		4-17-68	40.2	566.9	
02S/07W-29K01S	610.7	10-10-67	64.2	546.5	5102
		3-18-68	42.9	567.8	
02S/07W-30R02S	581.3	3-18-68	26.4	554.9	5102
02S/07W-31B01S	573.4	3-18-68	30.4	543.0	5102
02S/07W-31L03S	559.2	12-01-67	30.9	528.3	5100
		4-19-68	29.6	529.6	
02S/07W-31L04S	548.8	10-10-67	21.1	527.7	5102
		3-18-68	20.6	528.2	
02S/07W-31R01S	547.9	10-16-67	19.7	528.2	5102
		11-16-67	18.0	529.9	
		12-14-67	15.6	532.3	
		1-18-68	16.2	531.7	
		2-15-68	15.0	532.9	
		3-14-68	13.2	534.7	
		4-18-68	13.8	534.1	
		5-20-68	16.1	531.8	
		6-13-68	16.3	531.6	
		7-18-68	18.7	529.2	
02S/07W-32G01S	575.9	3-18-68	18.9	557.0	5102
02S/07W-32H01S	575.2	10-05-67	(1)		5100
		11-14-67	60.0	515.2	
		12-01-67	44.0	531.2	
		1-25-68	46.6	528.6	
		3-05-68	42.9	532.3	
		4-17-68	82.4(1)	492.8	
		4-17-68	82.4(1)	492.8	
		6-13-68	81.6(1)	493.6	
		7-10-68	(1)		
		8-06-68	(1)		
		9-04-68	72.6	502.6	
02S/07W-33A01S	602.2	12-01-67	(3)		5100
		4-17-68	35.6	566.6	

See page 113 for key to terms & abbreviations

TABLE C-1 (Cont.)

GROUND WATER LEVELS AT WELLS

SANTA ANA RIVER HYDRO UNIT Y-01.00

MIDDLE SANTA ANA RIV HYDR SUBUNIT Y-01.80
CHINO HYDRO SUBAREA Y-01.81

STATE WELL NUMBER	GROUND SURFACE ELEVATION IN FEET	DATE	GROUND SURFACE TO WATER SURFACE IN FEET	WATER SURFACE ELEVATION IN FEET	AGENCY SUPPLYING DATA
02S/07W-34H01S	595.5	3-27-68	29.8	565.7	4103
02S/07W-34J01S	585.2	11-09-67	33.8	551.4	4103
		12-01-67	30.7	554.5	5100
		3-27-68	26.0	559.2	4103
		4-17-68	27.6	557.6	5100
02S/07W-34N01S	567.6	11-09-67	25.2	542.4	4103
		3-27-68	(1)		
02S/07W-34R01S	580.9	11-09-67	35.3	545.6	4103
		3-27-68	29.1	551.8	
02S/07W-35B01S	613.5	12-01-67	(3)		5100
		4-17-68	42.1	571.4	
02S/07W-35C02S	613.1	11-09-67	(1)		4103
		3-15-68	39.9	573.2	5102
		3-27-68	41.0	572.1	4103
02S/07W-35J03S	597.0	12-01-67	41.4	555.6	5100
		4-17-68	16.4	580.6	
02S/07W-36D01S	611.6	11-09-67	47.4	564.2	4103
		3-27-68	39.9	571.7	
02S/07W-36E01S	601.5	11-09-67	32.0	569.5	4103
		3-27-68	24.9	576.6	
02S/07W-36E02S	605.6	3-28-68	(4)		4103
02S/07W-36L01S	570.5	11-09-67	11.4	559.1	4103
		3-28-68	6.6(2)	563.9	
02S/07W-36M01S	612.6	10-09-67	58.1	554.5	5102
		3-15-68	53.5	559.1	
02S/07W-36M02S	613.1	10-09-67	54.2	558.9	5102
		11-09-67	55.3	557.8	4103
		3-15-68	49.1	564.0	5102
		3-27-68	50.1	563.0	4103
02S/08W-04B01S	797.6	11-30-67	DRY		5100
		4-19-68	DRY		
02S/08W-04P01S	745.0	10-02-67	169.9	575.1	1101
		10-05-67	DRY		5100
		11-14-67	169.7	575.3	1101
		11-14-67	DRY		5100
		12-04-67	159.5	585.5	1101
		1-02-68	167.5	577.5	
		2-06-68	159.7	585.3	
		3-06-68	162.4	582.6	
		4-15-68	162.3	582.7	
		5-15-68	167.5	577.5	
		6-11-68	172.7	572.3	
		7-08-68	176.8	568.2	
		8-21-68	180.7	564.3	
		9-11-68	182.3	562.7	
02S/08W-05G01S	775.0	11-15-67	188.3	586.7	1101
		4-15-68	182.8	592.2	
02S/08W-09D02S	705.0	11-30-67	DRY		5100
		4-19-68	146.4	558.6	
02S/08W-14A01S	693.0	11-29-67	(4)		5100
		4-19-68	78.0(3)	615.0	
02S/08W-15K01S	655.0	11-29-67	97.5	557.5	5100
		4-19-68	(1)		
02S/08W-16B08S	682.0	11-30-67	105.0	577.0	5100
		4-19-68	105.6	576.4	
02S/08W-16J03S	657.0	11-30-67	53.4	603.6	5100
		4-19-68	53.8	603.2	
02S/08W-20L01S	737.0	4-19-68	11.5	725.5	5100
02S/08W-21C01S	675.0	11-30-67	19.6	655.4	5100
		4-19-68	17.2	657.8	
02S/08W-22D03S	646.3	11-29-67	111.5	534.8	5100
		4-19-68	(1)		
		4-23-68	105.5	540.8	
02S/08W-23M01S	605.4	11-30-67	77.2	528.2	5100
		4-17-68	73.8	531.6	
02S/08W-25M01S	571.1	10-10-67	35.2	535.9	5102
		3-18-68	24.1	547.0	
02S/08W-26L01S	590.7	10-10-67	69.7	521.0	5102
		3-18-68	56.5	534.2	
02S/08W-36B01S	560.5	10-10-67	38.9	521.6	5102

MIDDLE SANTA ANA RIV HYDR SUBUNIT Y-01.80
CHINO HYDRO SUBAREA Y-01.81

STATE WELL NUMBER	GROUND SURFACE ELEVATION IN FEET	DATE	GROUND SURFACE TO WATER SURFACE IN FEET	WATER SURFACE ELEVATION IN FEET	AGENCY SUPPLYING DATA
02S/08W-36B01S (CONT.)	560.5	3-18-68	24.9	535.6	5102
02S/08W-36C02S	545.4	10-10-67	28.1	517.3	5102
		3-18-68	17.8	527.6	
02S/08W-36C03S	545.7	11-30-67	(9)		5100
		4-17-68	19.5	526.2	
02S/08W-36K01S	534.4	10-16-67	20.3	514.1	5102
		11-16-67	17.2	517.2	
		12-14-67	15.1	519.3	
		1-18-68	13.5	520.9	
		2-15-68	12.3	522.1	
		3-14-68	11.0	523.4	
		4-18-68	12.8	521.6	
		5-20-68	20.4	514.0	
		6-13-68	19.9	514.5	
		7-18-68	24.7	509.7	
02S/08W-36Q01S	527.2	10-16-67	18.6	508.6	5102
		11-16-67	12.5	514.7	
		12-14-67	10.0	517.2	
		1-18-68	9.7	517.5	
		2-15-68	7.4	519.8	
		3-14-68	5.6	521.6	
		4-18-68	7.3	519.9	
		5-20-68	18.3	508.9	
		7-18-68	22.8	504.4	
03S/07W-02M01S	545.9	10-09-67	11.7	534.2	5102
		3-15-68	8.8	537.1	
03S/07W-02N01S	542.3	3-01-68	8.9	533.4	4103
		5-06-68	9.4	532.9	
		6-05-68	10.0	532.3	
		7-02-68	10.8	531.5	
		8-01-68	11.5	530.8	
		9-06-68	12.1	530.2	
03S/07W-03A02S	579.0	12-01-67	30.4	548.6	5100
		4-17-68	(1)		
03S/07W-03J01S	581.0	11-07-67	(1)		4103
		3-27-68	41.7	539.3	
03S/07W-03N01S	561.5	11-07-67	(1)		4103
		12-01-67	39.2	522.3	5100
		3-14-68	36.9	524.6	5102
		3-27-68	(1)		4103
		4-17-68	(1)		5100
03S/07W-03R01S	582.8	10-09-67	54.2	528.6	5102
		3-15-68	48.9	533.9	
03S/07W-04H01S	564.5	10-10-67	41.1	523.4	5102
		12-01-67	29.2	535.3	5100
		3-15-68	35.5	529.0	5102
		4-17-68	25.6(1)	538.9	5100
03S/07W-05J02S	552.1	10-10-67	46.4	505.7	5102
		3-19-68	46.6	505.5	
03S/07W-06L01S	509.9	10-10-67	10.0	499.9	5102
		3-18-68	3.0	506.9	
03S/07W-06L02S	509.5	10-10-67	17.2	492.3	5102
		3-18-68	2.5	507.0	
03S/07W-07G01S	502.6	10-10-67	15.9	486.7	5102
		3-18-68	5.5	497.1	
03S/07W-07G02S	515.0	12-01-67	10.0	505.0	5100
		4-17-68	8.2	506.8	
03S/07W-07K02S	509.7	10-10-67	28.2	481.5	5102
		3-18-68	17.5	492.2	
03S/07W-07R01S	510.3	10-16-67	29.3	481.0	5102
		11-16-67	29.4	480.9	
		12-14-67	23.5	486.8	
		1-18-68	36.0	474.3	
		2-15-68	28.2	482.1	
		3-14-68	23.3	487.0	
		4-18-68	20.6	489.7	
		5-20-68	27.8	482.5	
		6-13-68	28.2	482.1	
		7-18-68	27.3	483.0	
03S/07W-08F02S	490.2	11-16-67	6.9	483.3	5102
		12-14-67	1.2	489.0	
		1-18-68	.8	489.4	
		2-15-68	-.3	490.5	
		3-14-68	-.7	490.9	
		4-18-68	1.4	488.8	
		5-20-68	2.2	488.0	
		6-13-68	2.8	487.4	
		7-18-68	2.1	488.1	

See page 113 for key to terms & abbreviations

TABLE C-1 (Cont.)

GROUND WATER LEVELS AT WELLS

SANTA ANA RIVER HYDRO UNIT Y-01.00

MIDDLE SANTA ANA RIV HYDR SUBUNIT Y-01.80
CHINO HYDRO SUBAREA Y-01.81

STATE WELL NUMBER	GROUND SURFACE ELEVATION IN FEET	DATE	GROUND SURFACE TO WATER SURFACE IN FEET	WATER SURFACE ELEVATION IN FEET	AGENCY SUPPLYING DATA
03S/07W-08J01S	491.5	2-01-68	6.9	484.6	4103
		3-01-68	6.8	484.7	
		3-27-68	5.5	486.0	
		5-07-68	6.1	485.4	
		6-05-68	6.9	484.6	
		7-05-68	7.6	483.9	
		8-01-68	7.9	483.6	
		9-06-68	8.3	483.2	
03S/07W-08K01S	527.6	2-01-68	25.5	502.1	4103
		3-01-68	25.5	502.1	
		3-27-68	25.5	502.1	
		5-07-68	25.5	502.1	
		6-05-68	25.5	502.1	
		7-05-68	25.5	502.1	
		8-01-68	25.6	502.0	
		9-06-68	25.6	502.0	
03S/07W-08Q01S	487.8	1-03-68	2.8	485.0	4103
		2-01-68	2.9	484.9	
		3-01-68	2.8	485.0	
		3-27-68	-.8	488.6	
		5-07-68	-.2	488.0	
		6-05-68	.3	487.5	
		7-05-68	.9	486.9	
		8-01-68	1.5	486.3	
		9-06-68	5.8	482.0	
03S/07W-09A02S	545.3	10-10-67	41.2	504.1	5102
		3-15-68	35.3	510.0	
03S/07W-09J01S	515.0	11-07-67	15.6	499.4	4103
		3-27-68	13.3	501.7	
03S/07W-09L01S	539.5	11-16-67	43.7	495.8	5102
		12-14-67	42.3	497.2	
		2-15-68	41.9	497.6	
		4-18-68	44.5	495.0	
		5-20-68	44.1	495.4	
03S/07W-09R02S	512.2	3-01-68	8.1	504.1	4103
		3-27-68	7.6	504.6	
		5-06-68	8.3	503.9	
		6-05-68	8.6	503.6	
		7-02-68	8.4	503.8	
		8-01-68	8.8	503.4	
		9-06-68	9.0	503.2	
03S/07W-10C03S	575.0	12-01-67	50.1(1)	524.9	5100
		4-17-68	50.3(1)	524.7	
03S/07W-10D01S	553.6	11-07-67	39.4	514.2	4103
		3-27-68	33.8	519.8	
03S/07W-10G01S	534.5	10-09-67	13.6	520.9	5102
		3-15-68	10.2	524.3	
03S/07W-10P01S	516.7	3-19-68	(9)		5102
03S/07W-10R02S	566.8	2-15-68	52.2	514.6	5102
		3-14-68	52.1	514.7	
		4-18-68	52.0	514.8	
		5-20-68	53.1	513.7	
		6-13-68	53.6	513.2	
		7-18-68	54.9	511.9	
03S/07W-11B01S	588.1	10-11-67	55.1	533.0	5102
		3-19-68	54.3	533.8	
03S/07W-11P01S	570.7	10-11-67	54.1	516.6	5102
		11-08-67	53.9	516.8	4103
		3-19-68	51.1	519.6	5102
		3-26-68	50.8	519.9	4103
03S/07W-16B01S	500.0	10-16-67	6.0	494.0	5102
		11-16-67	2.2	497.8	
		2-15-68	1.3	498.7	
		4-18-68	1.8	498.2	
		5-20-68	2.2	497.8	
		6-13-68	1.7	498.3	
		7-18-68	2.3	497.7	
03S/07W-17D01S	480.2	11-07-67	5.7	474.5	4103
		12-06-67	3.0	477.2	
		1-03-68	2.1	478.1	
		2-01-68	1.5	478.7	
		3-01-68	2.0	478.2	
		3-27-68	(9)		
		5-07-68	2.9	477.3	
		6-05-68	3.8	476.4	
		7-05-68	4.3	475.9	
		8-01-68	5.2	475.0	
		9-06-68	6.2	474.0	
03S/07W-17F01S	487.6	10-16-67	6.5	481.1	5102
		11-16-67	6.1	481.5	
		12-14-67	4.8	482.8	

MIDDLE SANTA ANA RIV HYDR SUBUNIT Y-01.80
CHINO HYDRO SUBAREA Y-01.81

STATE WELL NUMBER	GROUND SURFACE ELEVATION IN FEET	DATE	GROUND SURFACE TO WATER SURFACE IN FEET	WATER SURFACE ELEVATION IN FEET	AGENCY SUPPLYING DATA
03S/07W-17F01S (CONT.)	487.6	1-18-68	4.1	483.5	5102
		2-15-68	3.3	484.3	
		4-18-68	3.5	484.1	
		5-02-68	4.2	483.4	
		6-13-68	4.6	483.0	
		7-18-68	6.3	481.3	
03S/07W-17K01S	489.5	10-16-67	7.2	482.3	5102
		11-16-67	6.8	482.7	
		12-14-67	6.2	483.3	
		1-18-68	5.6	483.9	
		2-15-68	4.6	484.9	
		4-18-68	4.9	484.6	
		5-20-68	5.4	484.1	
		6-13-68	5.8	483.7	
		7-18-68	6.9	482.6	
03S/07W-17R02S	487.0	10-10-67	5.0	482.0	5102
03S/07W-20D01S	478.9	10-10-67	3.5	475.4	5102
		12-01-67	(9)		5100
		3-18-68	1.4	477.5	5102
		4-19-68	(2)		5100
03S/07W-20D02S	473.0	11-08-67	(7)		4103
		3-26-68	(7)		
03S/07W-20D04S	478.3	10-10-67	3.3	475.0	5102
03S/07W-20D05S	475.7	11-08-67	.2	475.5	4103
		3-26-68	1.3	474.4	
03S/07W-20E01S	476.4	10-16-67	6.0	470.4	5102
		11-16-67	4.6	471.8	
		12-14-67	3.6	472.8	
		1-18-68	3.7	472.7	
		2-15-68	3.4	473.0	
		6-13-68	4.1	472.3	
		7-18-68	4.8	471.6	
03S/07W-20E02S	471.0	10-16-67	.0	471.0	5102
03S/07W-20E03S	471.4	11-08-67	-.7	472.1	4103
		12-06-67	-1.7	473.1	
		1-02-68	-1.4	472.8	
		2-02-68	-1.5	472.9	
		3-04-68	-1.5	472.9	
		3-26-68	(9)		
		5-07-68	-1.5	472.9	
		6-06-68	-1.4	472.8	
		7-05-68	-1.2	472.6	
		8-02-68	-1.3	472.7	
		9-06-68	-.7	472.1	
03S/07W-20E05S	480.0	11-16-67	1.4	478.6	5102
		4-18-68	5.0	475.0	
		5-20-68	5.4	474.6	
03S/07W-20M01S	478.0	10-16-67	7.5	470.5	5102
		11-16-67	6.5	471.5	
		12-14-67	6.6	471.4	
		1-18-68	6.6	471.4	
		2-15-68	7.4	470.6	
		5-20-68	7.9	470.1	
		6-13-68	8.7	469.3	
		7-18-68	9.0	469.0	
03S/07W-20M02S	480.0	11-16-67	3.4	476.6	5102
03S/08W-01J01S	523.6	11-30-67	20.4	503.2	5100
		4-17-68	16.1	507.5	
03S/08W-01J02S	511.8	10-10-67	7.7	504.1	5102
		3-18-68	2.6	509.2	
03S/08W-01J05S	524.0	4-18-68	16.4	507.6	5102
		5-20-68	17.9	506.1	
		6-13-68	18.3	505.7	
		7-18-68	20.1	503.9	
01N/06W-3SA01S	1438.0	11-29-67	521.2	916.8	5100
		12-01-67	544.8	893.2	4706
		3-04-68	551.5	886.5	
		4-19-68	541.3	896.7	5100
		6-05-68	551.4	886.6	4706
		9-03-68	551.3	886.7	
01N/08W-25K03S	1830.0	10-02-67	154.0(1)	1676.0	4235
		10-16-67	131.0(1)	1699.0	1101
		10-19-67	131.0(1)	1699.0	3719
		11-01-67	171.0(1)	1659.0	4235
		11-28-67	125.2(5)	1704.8	1101
		12-04-67	173.0(1)	1657.0	4235
		1-02-68	165.0(1)	1665.0	
		1-03-68	130.6	1699.4	1101
		2-13-68	165.0(5)	1665.0	4235
		2-16-68	136.4(5)	1693.6	1101
		3-04-68	186.0(1)	1644.0	4235

See page 113 for key to terms & abbreviations

TABLE C-1 (Cont.)

GROUND WATER LEVELS AT WELLS

STATE WELL NUMBER	GROUND SURFACE ELEVATION IN FEET	DATE	GROUND SURFACE TO WATER SURFACE IN FEET	WATER SURFACE ELEVATION IN FEET	AGENCY SUPPLYING DATA
SANTA ANA RIVER HYDRO UNIT					Y-01.00
MIDDLE SANTA ANA RIV HYDR SUBUNIT					Y-01.80
CHINO HYDRO SUBAREA					Y-01.81
01N/08W-25K03S (CONT.)	1830.0	4-01-68	192.0(1)	1638.0	4235
		4-30-68	151.7(5)	1678.3	1101
		5-01-68	200.0(1)	1630.0	4235
		5-30-68	194.3(5)	1635.7	3719
		6-03-68	225.0(1)	1605.0	4235
		6-30-68	230.7(5)	1599.3	3719
		7-01-68	241.0(1)	1589.0	4235
		8-00-68	272.0(1)	1558.0	3719
		8-12-68	232.0(5)	1598.0	4235
		9-23-68	240.0(5)	1590.0	
		9-30-68	236.5(1)	1593.5	3719
01N/08W-25Q01S	1831.7	10-01-67	100.0(5)	1731.7	1101
		11-01-67	113.2(5)	1718.5	
		12-01-67	119.7(5)	1712.0	
		12-29-67	126.2(5)	1705.5	
		1-30-68	129.2(5)	1702.5	
		2-29-68	129.2(5)	1702.5	
		3-30-68	140.0(5)	1691.7	
		4-30-68	142.2(5)	1689.5	
		5-30-68	153.2(5)	1678.5	
		6-30-68	161.7(5)	1670.0	
		7-31-68	175.2(5)	1656.5	
		8-31-68	182.7(5)	1649.0	
		9-00-68	188.0	1643.7	4748
		9-30-68	187.7(5)	1644.0	1101
01N/08W-35J03S	1618.0	10-01-67	202.0	1416.0	4748
		11-01-67	202.5	1415.5	
		12-01-67	213.0	1405.0	
		12-29-67	213.0	1405.0	
		1-30-68	215.5	1402.5	
		2-29-68	218.8	1399.2	
		3-30-68	224.5	1393.5	
		4-30-68	376.0(1)	1242.0	
		5-30-68	313.0(1)	1305.0	
		6-30-68	358.0(1)	1260.0	
		7-31-68	380.0(1)	1238.0	
		8-31-68	381.5(1)	1236.5	
		9-00-68	380.5(1)	1237.5	
01N/08W-35Q01S	1574.4	10-15-67	148.0(5)	1426.4	1101
		11-30-67	165.0	1409.4	
		12-15-67	165.0(5)	1409.4	
		1-21-68	165.0(5)	1409.4	
		2-21-68	172.0	1402.4	
		3-21-68	176.0(5)	1398.4	
		4-15-68	180.0(5)	1394.4	
		4-22-68	(1)		
		5-07-68	183.0	1391.4	
		6-01-68	191.0	1383.4	
		8-15-68	207.0(5)	1367.4	
		9-15-68	214.0(5)	1360.4	
01N/08W-35R01S	1605.0	10-01-67	250.0	1355.0	4748
		11-01-67	250.0	1355.0	
		12-01-67	255.0	1350.0	
		12-29-67	259.0	1346.0	
		1-30-68	265.0	1340.0	
		2-29-68	265.5	1339.5	
		3-30-68	267.3	1337.7	
		4-30-68	271.0	1334.0	
		5-30-68	278.0	1327.0	
		6-30-68	284.0	1321.0	
		7-31-68	287.5	1317.5	
		8-31-68	297.0	1308.0	
		9-00-68	301.5	1303.5	
HARRISON HYDRO SUBAREA					Y-01.82
01S/08W-08H01S	1176.0	10-01-67	364.9(5)	811.1	1101
		1-01-68	340.6(5)	835.4	
		2-01-68	345.3(5)	830.7	
		3-01-68	333.7(5)	842.3	
		4-01-68	325.6(5)	850.4	
		5-15-68	349.9(5)	826.1	
		5-15-68	369.5(1)	806.5	
		6-01-68	334.9	841.1	
		7-01-68	331.4(5)	844.6	
		8-01-68	377.6(1)	798.4	
		9-15-68	382.2(1)	793.8	
01S/08W-08J01S	1132.0	11-13-67	333.3	798.7	1101
		4-10-68	337.4	794.6	
01S/08W-09D01S	1225.0	1-01-68	311.9(5)	913.1	1101
		2-01-68	315.4(1)	909.6	
		3-01-68	309.6(5)	915.4	
		4-01-68	303.8(5)	921.2	
		5-15-68	305.0(5)	920.0	
		6-01-68	355.8(1)	869.2	
		7-01-68	362.7(1)	862.3	
		8-01-68	321.2(5)	903.8	
		9-15-68	376.6(1)	848.4	
01S/08W-09H01S	1230.0	11-13-67	149.7	1080.3	1101
01S/08W-09H01S (CONT.)	1230.0	4-10-68	229.0	1001.0	1101
MIDDLE SANTA ANA RIV HYDR SUBUNIT					Y-01.80
HARRISON HYDRO SUBAREA					Y-01.82
01S/08W-09L01S	1174.0	10-01-67	284.5	889.5	1101
		11-01-67	283.5	890.5	
		12-07-67	278.5(5)	895.5	
		12-21-67	288.5(5)	885.5	
		1-15-68	278.5(5)	895.5	
		2-15-68	280.5(5)	893.5	
		3-15-68	282.5(5)	891.5	
		4-07-68	287.5(5)	886.5	
		5-21-68	288.5(5)	885.5	
		6-07-68	288.5	885.5	
		7-15-68	281.5(5)	892.5	
		8-07-68	283.5	890.5	
		9-15-68	278.5(5)	895.5	
01S/08W-09M01S	1155.0	10-15-67	279.5(5)	875.5	1101
		11-15-67	279.5(5)	875.5	
		12-07-67	274.5(5)	880.5	
		1-15-68	276.5(5)	878.5	
		2-15-68	275.5(5)	879.5	
		3-15-68	289.5(5)	865.5	
		4-21-68	313.5	841.5	
		5-21-68	316.5	838.5	
		6-01-68	337.5	817.5	
		8-15-68	279.5(5)	875.5	
		9-15-68	279.5(5)	875.5	
01S/08W-09P01S	1118.0	10-07-67	333.0(5)	785.0	1101
		11-28-67	329.4	788.6	
		12-15-67	324.0(5)	794.0	
		1-15-68	318.0(5)	800.0	
		2-21-68	313.0(5)	805.0	
		3-21-68	309.0(5)	809.0	
		3-21-68	309.0	809.0	
		4-15-68	305.0(5)	813.0	
		5-07-68	304.0(5)	814.0	
		6-01-68	304.0(5)	814.0	
		7-25-68	350.4	767.6	
		9-15-68	344.0(5)	774.0	
01S/08W-16B01S	1114.0	10-07-67	329.5(5)	784.5	1101
		11-15-67	323.5(5)	790.5	
		12-21-67	326.5(5)	787.5	
		1-21-68	332.5(5)	781.5	
		2-21-68	340.5(5)	773.5	
		3-15-68	346.5(5)	767.5	
		4-21-68	376.5(1)	737.5	
		5-07-68	363.5	750.5	
		6-01-68	367.5	746.5	
		7-15-68	338.5(5)	775.5	
		8-15-68	334.5(5)	779.5	
		9-15-68	328.5(5)	785.5	
01S/08W-16F01S	1062.0	11-15-67	253.8	808.2	1101
		4-10-68	255.3	806.7	
01S/08W-16G01S	1073.0	11-15-67	272.0	801.0	1101
		4-10-68	273.5	799.5	
01S/08W-17K01S	1015.0	10-01-67	473.5	541.5	1101
		11-01-67	461.9	553.1	
		12-01-67	455.0	560.0	
		1-01-68	448.1	566.9	
		1-15-68	464.2	550.8	
		2-15-68	457.3(1)	557.7	
		3-15-68	455.0	560.0	
		4-15-68	455.0	560.0	
		5-15-68	452.7(5)	562.3	
		6-15-68	527.9(1)	487.1	
		7-01-68	465.4(5)	549.6	
		8-15-68	478.1(5)	536.9	
		9-15-68	479.3(5)	535.7	
01S/08W-17K02S	999.4	10-01-67	442.5	556.9	1101
		11-01-67	507.1(1)	492.3	
		1-01-68	503.7	495.7	
		1-15-68	509.4(1)	490.0	
		2-15-68	507.1(1)	492.3	
		3-15-68	502.5(1)	496.9	
		4-15-68	502.5	496.9	
		5-15-68	509.4(1)	490.0	
		6-15-68	525.6(5)	473.8	
		7-01-68	443.5(5)	555.9	
01S/08W-17K03S	1004.2	11-13-67	242.7	761.5	1101
		4-15-68	242.6	761.6	
01S/08W-17P01S	966.0	11-28-67	(9)		1101
		4-17-68	(1)		
		4-22-68	(1)		
01S/08W-17P02S	969.0	11-22-67	239.1	729.9	1101
		11-28-67	239.0	730.0	
		4-01-68	248.5	720.5	
		4-17-68	(1)		

See page 113 for key to terms & abbreviations

TABLE C-1 (Cont.)

GROUND WATER LEVELS AT WELLS

SANTA ANA RIVER HYDRO UNIT Y-01.00

MIDDLE SANTA ANA RIV HYDR SUBUNIT Y-01.80

HARRISON HYDRO SUBAREA Y-01.82

STATE WELL NUMBER	GROUND SURFACE ELEVATION IN FEET	DATE	GROUND SURFACE TO WATER SURFACE IN FEET	WATER SURFACE ELEVATION IN FEET	AGENCY SUPPLYING DATA
01S/08W-17P04S	991.2	1-01-68	489.6(5)	501.6	1101
		2-01-68	502.3(5)	488.9	
		3-01-68	538.1(1)	453.1	
		4-01-68	542.7(1)	448.5	
		5-01-68	548.5(1)	442.7	
		6-01-68	550.8	440.4	
		7-01-68	554.3(1)	436.9	
		8-01-68	556.6(1)	434.6	
		9-15-68	557.9(1)	433.3	
01S/08W-20B01S	942.0	11-28-67	124.0	818.0	1101
		4-17-68	(9)		
01S/08W-20B02S	948.0	11-25-67	559.0	389.0	1101
		4-17-68	454.0	494.0	

CLAREMONT HEIGHTS HYDRO SUBAREA Y-01.83

STATE WELL NUMBER	GROUND SURFACE ELEVATION IN FEET	DATE	GROUND SURFACE TO WATER SURFACE IN FEET	WATER SURFACE ELEVATION IN FEET	AGENCY SUPPLYING DATA
01S/08W-02B02S	1549.3	10-16-67	148.7(1)	1400.6	1101
		10-19-67	148.7(1)	1400.6	3719
		11-28-67	141.5(5)	1407.8	1101
		11-28-67	141.5(5)	1407.8	3719
		1-03-68	143.3(5)	1406.0	1101
		1-03-68	143.3(5)	1406.0	3719
		2-16-68	147.3(5)	1402.0	1101
		2-16-68	147.3(5)	1402.0	3719
		4-30-68	167.3(1)	1382.0	1101
		4-30-68	167.3(5)	1382.0	3719
		5-30-68	178.3(5)	1371.0	
		6-30-68	182.3(5)	1367.0	
		8-00-68	211.6(1)	1337.7	
		9-30-68	221.3(1)	1328.0	
01S/08W-02D01S	1481.8	10-19-67	91.3(5)	1390.5	1101
		10-19-67	91.3(5)	1390.5	3719
		11-28-67	97.3(5)	1384.5	1101
		11-28-67	97.3(5)	1384.5	3719
		1-03-68	98.9(5)	1382.9	1101
		1-03-68	98.9(5)	1382.9	3719
		2-16-68	103.4(5)	1378.4	1101
		2-16-68	103.4(5)	1378.4	3719
		4-30-68	121.5(5)	1360.3	1101
		4-30-68	121.5(5)	1360.3	3719
		5-30-68	118.6(5)	1363.2	
		6-30-68	90.6(5)	1391.2	
		8-00-68	132.3(5)	1349.5	
		9-30-68	138.3(5)	1343.5	
01S/08W-02D02S	1476.1	10-05-67	80.3	1395.8	1101
		10-11-67	82.6	1393.5	
		10-19-67	81.4	1394.7	
		10-26-67	82.1	1394.0	
		11-02-67	84.3	1391.8	
		11-09-67	84.4	1391.7	
		11-16-67	85.1	1391.0	
		11-24-67	85.5	1390.6	
		11-29-67	87.5	1388.6	
		12-07-67	88.5	1387.6	
		12-14-67	89.8	1386.3	
		12-21-67	90.4	1385.7	
		12-28-67	92.2	1383.9	
		1-04-68	90.7	1385.4	
		1-11-68	91.6	1384.5	
		1-18-68	95.2	1380.9	
		1-25-68	92.5	1383.6	
		2-01-68	93.6	1382.5	
		2-08-68	95.7	1380.4	
		2-14-68	94.6	1381.5	
		2-21-68	95.0	1381.1	
		2-29-68	96.1	1380.0	
		3-07-68	95.9	1380.2	
		3-15-68	96.3	1379.8	
		3-21-68	96.8	1379.3	
		3-29-68	98.6	1377.5	
		4-04-68	98.2	1377.9	
		4-11-68	99.6	1376.5	
		4-18-68	106.5	1369.6	
		4-25-68	101.9	1374.2	
		5-09-68	104.1	1372.0	
		5-16-68	102.6	1373.5	
		5-23-68	105.7	1370.4	
		5-29-68	106.8	1369.3	
		6-06-68	102.8	1373.3	
		6-13-68	108.3	1367.8	
		6-20-68	109.3	1366.8	
		6-27-68	112.1	1364.0	
		7-11-68	114.5	1361.6	
		7-18-68	115.5	1360.6	
		8-01-68	117.8	1358.3	
		8-08-68	116.2	1359.9	
		8-15-68	115.5	1360.6	
		8-29-68	120.8	1355.3	
		9-05-68	123.8	1352.3	
		9-11-68	124.8	1351.3	
		9-19-68	126.5	1349.6	
		9-26-68	127.5	1348.6	

MIDDLE SANTA ANA RIV HYDR SUBUNIT Y-01.80

CLAREMONT HEIGHTS HYDRO SUBAREA Y-01.83

STATE WELL NUMBER	GROUND SURFACE ELEVATION IN FEET	DATE	GROUND SURFACE TO WATER SURFACE IN FEET	WATER SURFACE ELEVATION IN FEET	AGENCY SUPPLYING DATA
01S/08W-02F01S	1470.0	10-19-67	60.0(1)	1410.0	3719
		11-28-67	55.2(1)	1414.8	
		1-03-68	62.1(1)	1407.9	
		2-16-68	66.3(1)	1403.7	
		4-30-68	75.2(5)	1394.8	
		5-30-68	88.3(5)	1381.7	
		6-30-68	91.3(5)	1378.7	
		8-00-68	106.0(5)	1364.0	
		9-30-68	119.3(1)	1350.7	
01S/08W-03A01S	1511.8	10-02-67	(1)		1101
		10-03-67	(1)		
		11-13-67	113.8	1398.0	
		12-04-67	116.7	1395.1	
		1-02-68	119.1	1392.7	
		2-05-68	122.1	1389.7	
		2-05-68	122.1	1389.7	
		3-05-68	124.7	1387.1	
		4-03-68	127.4	1384.4	
		5-14-68	(1)		
		6-10-68	(1)		
		6-11-68	137.1	1374.7	
		7-02-68	141.2	1370.6	
		8-21-68	(1)		
		9-10-68	(1)		
		9-11-68	(1)		
01S/08W-03F01S	1372.0	1-01-68	93.1(5)	1278.9	1101
		2-01-68	103.5(5)	1268.5	
		3-01-68	101.1(5)	1270.9	
		4-01-68	99.8(5)	1272.2	
		5-01-68	96.5(5)	1275.5	
		6-01-68	120.8(5)	1251.2	
		7-01-68	124.2(5)	1247.8	
		8-01-68	121.9(5)	1250.1	
		9-15-68	119.6(5)	1252.4	
01S/08W-03F02S	1374.5	10-01-67	137.7(1)	1236.8	1101
		1-01-68	141.1(1)	1233.4	
		2-01-68	154.8	1219.7	
		3-01-68	151.6(1)	1222.9	
		4-01-68	148.1	1226.4	
		5-15-68	150.4(1)	1224.1	
		6-01-68	165.4(1)	1209.1	
		7-01-68	180.4(1)	1194.1	
		8-01-68	163.1(1)	1211.4	
		9-15-68	160.8(1)	1213.7	
01S/08W-03F03S	1377.5	10-01-67	98.8(5)	1278.7	1101
		1-01-68	102.4(1)	1275.1	
		2-01-68	114.0(1)	1263.5	
		3-01-68	114.0(1)	1263.5	
		4-01-68	111.7(1)	1265.8	
		5-15-68	127.8(1)	1249.7	
		6-01-68	138.2(1)	1239.3	
		8-01-68	(0)		
01S/08W-03G02S	1435.0	11-13-67	(1)		1101
		4-10-68	(1)		
01S/08W-03G04S	1442.0	11-13-67	73.0	1369.0	1101
		4-10-68	85.6	1356.4	
01S/08W-03J01S	1411.0	10-03-67	(9)		1101
		11-13-67	25.0	1386.0	
		12-04-67	26.6	1384.4	
		1-02-68	26.5	1384.5	
		2-05-68	27.6	1383.4	
		3-05-68	28.7	1382.3	
		4-03-68	30.9	1380.1	
		7-02-68	41.9	1369.1	
01S/08W-03L02S	1344.0	10-02-67	57.2	1286.8	1101
		11-13-67	59.8	1284.2	
		12-04-67	62.0	1282.0	
		1-02-68	59.0	1285.0	
		2-05-68	60.0	1284.0	
		3-05-68	59.8	1284.2	
		4-03-68	60.6	1283.4	
		5-14-68	61.2	1282.8	
		6-10-68	63.1	1280.9	
		7-02-68	64.6	1279.4	
		9-10-68	62.7	1281.3	
01S/08W-03M03S	1329.0	10-02-67	63.9	1265.1	1101
		11-13-67	65.3	1263.7	
		12-04-67	65.3	1263.7	
		1-02-68	66.0	1263.0	
		2-05-68	68.0	1261.0	
		3-05-68	67.6	1261.4	
		4-03-68	67.6	1261.4	
		5-14-68	69.0	1260.0	
		6-10-68	71.7	1257.3	
		7-02-68	72.6	1256.4	
		8-12-68	69.3	1259.7	
		9-10-68	69.7	1259.3	

See page 113 for key to terms & abbreviations

TABLE C-1 (Cont.)

GROUND WATER LEVELS AT WELLS

SANTA ANA RIVER HYDRO UNIT Y-01.00

MIDDLE SANTA ANA RIV HYDR SUBUNIT Y-01.80

CLAREMONT HEIGHTS HYDRO SUBAREA Y-01.83

STATE WELL NUMBER	GROUND SURFACE ELEVATION IN FEET	DATE	GROUND SURFACE TO WATER SURFACE IN FEET	WATER SURFACE ELEVATION IN FEET	AGENCY SUPPLYING DATA
01S/08W-04K01S	1318.8	11-13-67	150.7	1168.1	1101
		12-14-67	(9)		
		12-21-67	(9)		
		12-28-67	(9)		
		1-02-68	(9)		
		1-27-68	126.6	1192.2	
		2-05-68	(9)		
		2-25-68	118.9	1199.9	
		3-05-68	(9)		
		3-23-68	120.2	1198.6	
		3-23-68	117.9	1200.9	
		4-09-68	126.1	1192.7	
		5-14-68	138.4	1180.4	
		6-15-68	141.4	1177.4	
		7-02-68	(9)		
		8-21-68	153.7	1165.1	
		9-10-68	(9)		
		9-28-68	170.9	1147.9	
01N/08W-23J01S	2069.0	4-22-68	30.5	2038.5	1101
01N/08W-24E01S	2141.7	10-02-67	115.0(1)	2026.7	4235
		10-23-67	123.0(1)	2018.7	1101
		11-01-67	120.0	2021.7	
		11-01-67	120.0(5)	2021.7	4235
		12-04-67	99.0(1)	2042.7	
		12-20-67	(7)		1101
		12-26-67	90.0(1)	2051.7	
		1-02-68	92.0(1)	2049.7	4235
		1-08-68	96.0(1)	2045.7	1101
		1-29-68	108.0(1)	2033.7	
		2-05-68	111.0(1)	2030.7	4235
		2-27-68	122.0(1)	2019.7	1101
		3-04-68	127.0(1)	2014.7	4235
		3-12-68	125.0(1)	2016.7	1101
		4-01-68	115.0	2026.7	
		4-01-68	115.0(1)	2026.7	4235
		5-01-68	126.0(1)	2015.7	
		5-07-68	126.0	2015.7	1101
		6-03-68	124.0(1)	2017.7	
		6-03-68	124.0(1)	2017.7	4235
		7-01-68	127.0(1)	2014.7	
		7-10-68	127.0(1)	2014.7	1101
		8-12-68	132.0	2009.7	
		8-12-68	132.0(5)	2009.7	4235
		9-16-68	123.0	2018.7	1101
		9-23-68	123.0(5)	2018.7	4235
01N/08W-24L01S	2137.6	10-02-67	163.0(1)	1974.6	4235
		10-16-67	169.0(1)	1968.6	1101
		11-13-67	177.0(1)	1960.6	
		11-13-67	177.0(5)	1960.6	4235
		12-11-67	167.0	1970.6	1101
		12-11-67	167.0(5)	1970.6	4235
		1-08-68	152.0(5)	1985.6	
		1-29-68	164.0	1973.6	1101
		2-05-68	177.0	1960.6	
		2-13-68	185.0(5)	1952.6	4235
		3-12-68	192.0	1945.6	1101
		3-12-68	192.0(5)	1945.6	4235
		4-01-68	192.0	1945.6	1101
		4-15-68	191.0(5)	1946.6	4235
		5-07-68	191.0	1946.6	1101
		5-13-68	191.0(5)	1946.6	4235
		6-03-68	191.0	1946.6	1101
		6-03-68	191.0(5)	1946.6	4235
		7-01-68	191.0	1946.6	1101
		7-15-68	191.0(5)	1946.6	4235
		8-12-68	192.0	1945.6	1101
		8-12-68	192.0(5)	1945.6	4235
		9-16-68	185.0	1952.6	1101
		9-23-68	185.0(5)	1952.6	4235
01N/08W-25K02S	1855.0	10-02-67	154.0(1)	1701.0	1101
		11-01-67	171.0(1)	1684.0	
		11-20-67	(7)		
		12-11-67	176.0(1)	1679.0	
		1-29-68	170.0(1)	1685.0	
		2-13-68	165.0	1690.0	
		3-18-68	188.0	1667.0	
		4-15-68	194.0(1)	1661.0	
		5-07-68	204.0(1)	1651.0	
		6-26-68	236.0(1)	1619.0	
		7-10-68	244.0(1)	1611.0	
		8-12-68	232.0(5)	1623.0	
		9-16-68	237.0(5)	1618.0	
01N/08W-25L01S	1861.6	4-30-68	177.4(5)	1684.2	3719
		5-30-68	207.6(5)	1654.0	
		6-30-68	216.6(5)	1645.0	
		8-00-68	242.1(1)	1619.5	
		9-30-68	268.6(1)	1593.0	
01N/08W-25M01S	1864.9	10-16-67	167.2(5)	1697.7	1101
		10-19-67	167.2(5)	1697.7	3719
		11-28-67	188.8(5)	1676.1	1101
		1-03-68	189.6(5)	1675.3	3719
		2-16-68	194.0(5)	1670.9	1101

MIDDLE SANTA ANA RIV HYDR SUBUNIT Y-01.80

CLAREMONT HEIGHTS HYDRO SUBAREA Y-01.83

STATE WELL NUMBER	GROUND SURFACE ELEVATION IN FEET	DATE	GROUND SURFACE TO WATER SURFACE IN FEET	WATER SURFACE ELEVATION IN FEET	AGENCY SUPPLYING DATA
01N/08W-25M01S (CONT.)	1864.9	2-16-68	194.0(5)	1670.9	3719
		4-30-68	200.5(5)	1664.4	
		5-30-68	208.5(5)	1656.4	3719
		6-30-68	210.0(5)	1654.9	
		8-00-68	221.0(5)	1643.9	
01N/08W-26P01S	1740.3	10-05-67	241.9	1498.4	1101
		10-11-67	243.8	1496.5	
		10-19-67	246.0	1494.3	
		10-26-67	247.8	1492.5	
		11-02-67	248.3	1492.0	
		11-09-67	251.0	1489.3	
		11-16-67	252.2	1488.1	
		11-24-67	253.6	1486.7	
		11-29-67	254.5	1485.8	
		12-07-67	255.6	1484.7	
		12-14-67	256.3	1484.0	
		12-21-67	257.2	1483.1	
		12-28-67	257.8	1482.5	
		1-04-68	258.4	1481.9	
		1-11-68	259.0	1481.3	
		1-18-68	259.6	1480.7	
		1-25-68	260.0	1480.3	
		2-01-68	260.6	1479.7	
		2-08-68	261.1	1479.2	
		2-14-68	261.6	1478.7	
		2-21-68	261.9	1478.4	
		2-29-68	262.3	1478.0	
		3-07-68	263.7	1476.6	
		3-15-68	264.2	1476.1	
		3-21-68	263.5	1476.8	
		3-28-68	263.8	1476.5	
		4-04-68	264.2	1476.1	
		4-11-68	264.4	1475.9	
		4-18-68	264.5	1475.8	
		4-25-68	264.7	1475.6	
		5-02-68	264.9	1475.4	
		5-02-68	264.9	1475.4	
		5-09-68	265.1	1475.2	
		5-16-68	265.2	1475.1	
		5-23-68	265.3	1475.0	
		5-29-68	265.3	1475.0	
		6-06-68	265.4	1474.9	
		6-13-68	265.5	1474.8	
		6-20-68	265.6	1474.7	
		6-27-68	265.7	1474.6	
		7-11-68	265.9	1474.4	
		7-18-68	266.0	1474.3	
		8-01-68	266.0	1474.3	
		8-08-68	266.2	1474.1	
		8-15-68	266.2	1474.1	
		8-29-68	266.4	1473.9	
		9-05-68	266.5	1473.8	
		9-12-68	266.5	1473.8	
		9-19-68	266.6	1473.7	
		9-26-68	271.5	1468.8	
01N/08W-34A01S	1670.0	10-03-67	(1)		1101
		11-13-67	(1)		
		1-02-68	(1)		
		2-05-68	154.6	1515.4	
		3-05-68	(1)		
		4-10-68	(1)		
		4-11-68	236.9	1433.1	
		7-02-68	(1)		
		9-11-68	(1)		
01N/08W-34A02S	1648.0	10-03-67	199.3	1448.7	1101
		11-13-67	208.9	1439.1	
		12-04-67	204.2	1443.8	
		1-02-68	208.9	1439.1	
		2-05-68	212.4	1435.6	
		3-05-68	218.6	1429.4	
		4-10-68	221.6	1426.4	
		7-02-68	232.5	1415.5	
		9-11-68	236.1	1411.9	
01N/08W-34A03S	1635.0	10-03-67	206.7	1428.3	1101
		11-13-67	219.0	1416.0	
		12-04-67	218.1	1416.9	
		1-02-68	222.3	1412.7	
		2-05-68	226.5	1408.5	
		3-05-68	231.9(1)	1403.1	
		7-02-68	247.9	1387.1	
		9-11-68	(1)		
01N/08W-34M01S	1589.0	10-03-67	(1)		1101
		11-13-67	(1)		
		12-04-67	182.2	1406.8	
		1-02-68	(1)		
		2-05-68	192.7	1396.3	
		3-05-68	193.7	1395.3	
		4-10-68	193.4	1395.6	
		7-02-68	(1)		
		9-11-68	(1)		
01N/08W-34K01S	1518.0	10-03-67	(1)		1101
		11-13-67	131.6	1386.4	

See page 113 for key to terms & abbreviations

TABLE C-1 (Cont.)

GROUND WATER LEVELS AT WELLS

SANTA ANA RIVER HYDRO UNIT Y-01.00

MIDDLE SANTA ANA RIV HYDR SUBUNIT Y-01.80

CLAREMONT HEIGHTS HYDRO SUBAREA Y-01.83

STATE WELL NUMBER	GROUND SURFACE ELEVATION IN FEET	DATE	GROUND SURFACE TO WATER SURFACE IN FEET	WATER SURFACE ELEVATION IN FEET	AGENCY SUPPLYING DATA
01N/08W-34K01S (CONT.)	1518.0	1-02-68	(1)		1101
		2-05-68	(1)		
		4-10-68	(1)		
01N/08W-34L01S	1503.0	10-03-67	129.7(1)	1373.3	1101
		11-13-67	128.6	1374.4	
		1-02-68	137.1	1365.9	
		2-05-68	131.5	1371.5	
		4-03-68	135.3	1367.7	
01N/08W-35E01S	1631.0	10-03-67	(1)		1101
		11-13-67	(1)		
		12-04-67	224.3	1406.7	
		1-02-68	224.5	1406.5	
		2-05-68	227.4	1403.6	
		3-05-68	230.8	1400.2	
		4-03-68	233.1	1397.9	
		7-02-68	(1)		
		9-11-68	(1)		
01N/08W-35J01S	1618.0	10-01-67	202.0(5)	1416.0	1101
		11-01-67	212.5(5)	1405.5	
		12-01-67	213.0(5)	1405.0	
		12-29-67	213.0(5)	1405.0	
		1-30-68	215.5(5)	1402.5	
		2-29-68	218.8(5)	1399.2	
		3-30-68	224.5(5)	1393.5	
		4-30-68	376.0(1)	1242.0	
		5-30-68	313.0(5)	1305.0	
		6-30-68	338.0(5)	1280.0	
		7-31-68	380.0(1)	1238.0	
		8-31-68	381.5(1)	1236.5	
		9-30-68	380.5(1)	1237.5	
01N/08W-35J02S	1607.0	10-01-67	250.0	1357.0	1101
		11-01-67	250.0	1357.0	
		12-01-67	255.0	1352.0	
		12-29-67	259.0	1348.0	
		1-30-68	265.0	1342.0	
		2-29-68	265.5	1341.5	
		3-30-68	267.3	1339.7	
		4-30-68	271.0	1336.0	
		5-30-68	278.0	1329.0	
		6-30-68	284.0	1323.0	
		7-31-68	287.5	1319.5	
		8-31-68	297.0	1310.0	
		9-30-68	301.5	1305.5	
01N/08W-35K01S	1638.0	10-01-67	204.0	1434.0	1101
		11-01-67	221.0	1417.0	
		12-01-67	226.0	1412.0	
		12-29-67	226.0	1412.0	
		1-30-68	228.0	1410.0	
		2-29-68	233.0	1405.0	
		3-30-68	239.5	1398.5	
		4-30-68	241.3	1396.7	
		5-30-68	249.5	1388.5	
		6-30-68	326.0(1)	1312.0	
		7-31-68	382.0	1256.0	
		8-31-68	391.5	1246.5	
		9-30-68	396.5	1241.5	
01N/08W-35K02S	1635.0	10-01-67	204.0	1431.0	4748
		11-01-67	221.0	1414.0	
		12-01-67	226.0	1409.0	
		12-29-67	226.0	1409.0	
		1-30-68	228.0	1407.0	
		2-29-68	233.0	1402.0	
		3-30-68	239.5	1395.5	
		4-30-68	241.3	1393.7	
		5-30-68	249.5	1385.5	
		6-30-68	326.0(1)	1309.0	
		7-31-68	382.0(1)	1253.0	
		8-31-68	391.5(1)	1243.5	
		9-00-68	396.5(1)	1238.5	
01N/08W-36D01S	1760.0	10-01-67	244.0	1516.0	1101
		11-01-67	255.0	1505.0	
		12-01-67	260.0	1500.0	
		12-29-67	264.0	1496.0	
		1-30-68	267.8	1492.2	
		2-29-68	267.8	1492.2	
		3-30-68	269.3	1490.7	
		4-30-68	270.5	1489.5	
		5-30-68	273.5	1486.5	
		6-30-68	272.5	1487.5	
		7-31-68	276.0	1484.0	
		8-31-68	274.0	1486.0	
		9-00-68	274.0	1486.0	4748

CUCAMONGA HYDRO SUBAREA Y-01.84

STATE WELL NUMBER	GROUND SURFACE ELEVATION IN FEET	DATE	GROUND SURFACE TO WATER SURFACE IN FEET	WATER SURFACE ELEVATION IN FEET	AGENCY SUPPLYING DATA
01S/07W-04B01S	1428.2	10-01-67	198.0	1230.2	4702
		11-02-67	222.0(1)	1206.2	
		12-04-67	185.0	1243.2	
		1-07-68	172.0	1256.2	

MIDDLE SANTA ANA RIV HYDR SUBUNIT Y-01.80

CUCAMONGA HYDRO SUBAREA Y-01.84

STATE WELL NUMBER	GROUND SURFACE ELEVATION IN FEET	DATE	GROUND SURFACE TO WATER SURFACE IN FEET	WATER SURFACE ELEVATION IN FEET	AGENCY SUPPLYING DATA
01S/07W-04B01S (CONT.)	1428.2	2-02-68	161.0	1267.2	4702
		3-04-68	152.0	1276.2	
		4-01-68	144.0	1284.2	
		5-01-68	139.0	1289.2	
		6-04-68	137.0	1291.2	
		7-02-68	173.0(1)	1255.2	
		8-12-68	144.0	1284.2	
		9-04-68	145.0	1283.2	
01S/07W-04B02S	1428.2	10-01-67	195.8	1232.4	4702
		11-02-67	207.8	1220.4	
		1-07-68	158.8	1269.4	
		2-02-68	152.8	1275.4	
		3-04-68	144.8	1283.4	
		4-01-68	138.8	1289.4	
		5-01-68	133.8	1294.4	
		6-04-68	131.8	1296.4	
		7-02-68	138.8	1289.4	
		8-12-68	142.8	1285.4	
		9-04-68	143.8	1284.4	
01S/07W-04B03S	1451.8	10-01-67	247.3(1)	1204.5	4702
		11-02-67	257.3(1)	1194.5	
		12-04-67	231.3(1)	1220.5	
		1-07-68	190.3	1261.5	
		2-02-68	182.3	1269.5	
		3-04-68	173.3	1278.5	
		4-01-68	167.3	1284.5	
		5-01-68	162.3	1289.5	
		6-04-68	161.3	1290.5	
		7-02-68	166.3	1285.5	
		8-12-68	166.3	1285.5	
		9-04-68	167.3	1284.5	
01S/07W-04E02S	1395.9	10-01-67	159.8	1236.1	4702
		11-02-67	166.8	1229.1	
		12-04-67	149.8	1246.1	
		1-07-68	134.8	1261.1	
		2-02-68	132.8	1263.1	
		3-04-68	117.8	1278.1	
		4-01-68	110.3	1285.6	
		5-01-68	109.4	1286.5	
		6-04-68	107.8	1288.1	
		7-02-68	112.8	1283.1	
		8-12-68	112.8	1283.1	
		9-04-68	113.8	1282.1	
01S/07W-04E03S	1417.4	10-01-67	185.3(1)	1232.1	4748
		11-01-67	180.5	1236.9	
		12-01-67	178.5	1238.9	
		12-29-67	162.0	1255.4	
		1-30-68	148.5	1268.9	
		2-29-68	144.8	1272.6	
		3-30-68	132.5	1284.9	
		4-30-68	148.0(1)	1269.4	
		5-30-68	146.8(1)	1270.6	
		6-30-68	146.0(1)	1271.4	
		7-31-68	139.3	1278.1	
		8-31-68	141.0	1276.4	
		9-00-68	161.0(1)	1256.4	
01N/07W-27Q02S	1560.0	10-01-67	383.0	1177.0	4702
		11-02-67	374.0	1186.0	
		12-04-67	348.0	1212.0	
		1-07-68	344.0	1216.0	
		2-02-68	346.0	1214.0	
		3-04-68	339.0	1221.0	
		4-01-68	332.0	1228.0	
		5-01-68	330.0	1230.0	
		6-04-68	332.0	1228.0	
		7-02-68	339.0(1)	1221.0	
		8-12-68	325.0	1235.0	
		9-04-68	321.0	1239.0	
01N/07W-29E01S	1840.4	10-01-67	267.2(5)	1573.2	1101
		10-01-67	267.2(5)	1573.2	4748
		11-01-67	271.8(5)	1568.6	1101
		11-01-67	271.8(5)	1568.6	4748
		12-01-67	276.4(5)	1564.0	1101
		12-01-67	276.4(5)	1564.0	4748
		12-29-67	391.9(5)	1448.5	
		1-30-68	278.5(5)	1561.9	1101
		1-30-68	278.5	1561.9	4748
		2-29-68	341.1(5)	1499.3	1101
		2-29-68	341.1(5)	1499.3	4748
		3-30-68	348.0(5)	1492.4	1101
		3-30-68	348.0(5)	1492.4	4748
		4-30-68	345.7(5)	1494.7	1101
		4-30-68	345.7(5)	1494.7	4748
		5-30-68	272.0(5)	1568.4	1101
		5-30-68	272.0	1568.4	4748
		6-30-68	385.0(1)	1455.4	1101
		6-30-68	385.0(5)	1455.4	4748
		7-31-68	385.0(1)	1455.4	1101
		7-31-68	385.0(5)	1455.4	4748
		8-31-68	285.0	1555.4	1101
		8-31-68	285.0	1555.4	4748
		9-00-68	287.5	1552.9	

See page 113 for key to terms & abbreviations

TABLE C-1 (Cont.)

GROUND WATER LEVELS AT WELLS

STATE WELL NUMBER	GROUND SURFACE ELEVATION IN FEET	DATE	GROUND SURFACE TO WATER SURFACE IN FEET	WATER SURFACE ELEVATION IN FEET	AGENCY SUPPLYING DATA
SANTA ANA RIVER HYDRO UNIT					Y-01.00
MIDDLE SANTA ANA RIV HYDR SUBUNIT					Y-01.80
CUCAMONGA HYDRO SUBAREA					Y-01.84
01N/07W-29E01S (CONT.)	1840.4	9-30-68	287.5(S)	1552.9	1101
01N/07W-29R03S	1702.3	10-01-67	425.0(1)	1277.3	4748
		11-01-67	455.0(S)	1247.3	
		12-01-67	380.0(S)	1322.3	
		12-29-67	376.5(S)	1325.8	
		1-30-68	369.6(S)	1332.7	
		2-29-68	354.6(S)	1347.7	
		3-30-68	351.1(S)	1351.2	
		4-30-68	397.3(1)	1305.0	
		5-30-68	397.3(1)	1305.0	
		6-30-68	404.2(1)	1298.1	
		7-31-68	406.5(1)	1295.8	
		8-31-68	411.9(1)	1290.4	
		9-00-68	418.1(1)	1284.2	
01N/07W-29R04S	1684.4	10-01-67	408.5(1)	1275.9	4748
		11-01-67	420.0(1)	1264.4	
		12-01-67	373.3(S)	1311.1	
		12-29-67	366.9(S)	1317.5	
		1-30-68	355.4(S)	1329.0	
		2-29-68	349.0(S)	1335.4	
		3-30-68	340.3(S)	1344.1	
		4-30-68	383.1(1)	1301.3	
		5-30-68	377.3(1)	1307.1	
		6-30-68	413.1(1)	1271.3	
		7-31-68	415.4(1)	1269.0	
		8-31-68	360.0(1)	1324.4	
		9-00-68	403.9(1)	1280.5	
01N/07W-32R02S	1490.0	10-01-67	205.2(S)	1284.8	4748
		11-01-67	233.5(S)	1256.5	
		12-01-67	226.0(S)	1264.0	
		12-29-67	206.8(S)	1283.2	
		1-30-68	207.5(S)	1282.5	
		2-29-68	193.7(S)	1296.3	
		3-30-68	187.9(S)	1302.1	
		4-30-68	193.6(S)	1296.4	
		5-30-68	200.6(S)	1289.4	
		6-30-68	200.6(S)	1289.4	
		7-31-68	202.9(S)	1287.1	
01N/07W-32R03S	1496.0	10-01-67	222.8(S)	1273.2	4748
		11-01-67	225.0(S)	1271.0	
		12-01-67	220.5(S)	1275.5	
		12-29-67	211.3(S)	1284.7	
		1-30-68	206.2(S)	1289.8	
		2-29-68	174.3(S)	1321.7	
		3-30-68	181.2(S)	1314.8	
		4-30-68	185.8(S)	1310.2	
		5-30-68	188.2(S)	1307.8	
		6-30-68	199.7(S)	1296.3	
		7-31-68	238.9(S)	1257.1	
		8-31-68	243.6(S)	1252.4	
		9-00-68	245.9(S)	1250.1	
01N/07W-33A01S	1541.5	10-19-67	231.3(1)	1310.2	3719
		11-28-67	230.7(S)	1310.8	
		1-03-68	231.0(S)	1310.5	
		2-16-68	231.5(S)	1310.0	
		4-30-68	231.2(S)	1310.3	
		6-30-68	230.6(S)	1310.9	
		8-00-68	230.3(1)	1311.2	
01N/07W-33N01S	1488.2	10-01-67	235.0	1253.2	4748
		11-01-67	242.0	1246.2	
		12-01-67	236.0	1252.2	
		12-29-67	123.0	1365.2	
		1-30-68	210.0	1278.2	
		2-29-68	201.3	1286.9	
		3-30-68	193.3	1294.9	
		4-30-68	188.5	1299.7	
		5-30-68	211.0	1277.2	
		6-30-68	201.0	1287.2	
		7-31-68	196.5	1291.7	
		8-31-68	207.0	1281.2	
		9-00-68	210.0	1278.2	
01N/07W-33N03S	1490.0	10-01-67	232.0	1258.0	4748
		11-01-67	238.0	1252.0	
		12-01-67	232.2	1257.8	
		12-29-67	220.7	1269.3	
		1-30-68	208.0	1282.0	
		2-29-68	199.0	1291.0	
		3-30-68	191.0	1299.0	
		4-30-68	186.5	1303.5	
		5-30-68	212.5(1)	1277.5	
		6-30-68	226.1(1)	1263.9	
		7-31-68	219.2(S)	1270.8	
		8-31-68	226.2(S)	1263.8	
		9-00-68	233.0(1)	1257.0	
01N/07W-33P01S	1485.0	10-01-67	206.0	1279.0	4748
		11-01-67	240.0	1245.0	
		12-01-67	234.3	1250.7	
		12-29-67	223.0	1262.0	
		1-30-68	215.5	1269.5	
MIDDLE SANTA ANA RIV HYDR SUBUNIT					Y-01.80
CUCAMONGA HYDRO SUBAREA					Y-01.84
01N/07W-33P01S (CONT.)	1485.0	2-29-68	202.8	1282.2	4748
		3-30-68	193.5	1291.5	
		4-30-68	188.5	1296.5	
		5-30-68	197.5	1287.5	
		7-31-68	194.0	1291.0	
		8-31-68	227.0(1)	1258.0	
		9-00-68	227.5(1)	1257.5	
01N/07W-34J02S	1404.0	10-01-67	254.0	1150.0	4702
		11-02-67	257.0	1147.0	
		12-04-67	255.0	1149.0	
		2-02-68	252.0	1152.0	
		3-04-68	250.0	1154.0	
		4-01-68	248.0	1156.0	
		6-04-68	242.0	1162.0	
		7-02-68	243.0	1161.0	
		8-12-68	240.0	1164.0	
		9-04-68	240.0	1164.0	
TEMESCAL HYDRO SUBAREA					Y-01.85
03S/06W-06K02S	629.0	1-03-68	44.8	584.2	4103
		2-01-68	44.8	584.2	
		3-01-68	44.7	584.3	
		5-06-68	44.8	584.2	
		6-05-68	44.3	584.7	
		7-02-68	44.2	584.8	
		8-01-68	44.1	584.9	
		9-06-68	44.1	584.9	
03S/06W-07A01S	649.0	11-09-67	13.2	635.8	4103
		3-27-68	(9)		
03S/06W-28A02S	677.2	12-21-67	52.5	624.7	5718
		5-02-68	49.8	627.4	
03S/06W-28G02S	686.0	12-18-67	67.8	618.2	5718
		5-02-68	69.9	616.1	
03S/06W-28H01S	703.0	12-11-67	87.1	615.9	4103
		1-02-68	88.8(2)	614.2	
		2-02-68	89.0(2)	614.0	
		3-04-68	85.9	617.1	
		6-05-68	86.1	616.9	
		7-05-68	86.6	616.4	
		8-02-68	87.3	615.7	
		9-06-68	90.6(2)	612.4	
03S/06W-28L03S	673.0	12-21-67	50.9(4)	622.1	5718
		5-02-68	50.6	622.4	
03S/06W-28L04S	674.8	12-21-67	57.7(2)	617.1	5718
		5-02-68	52.0	622.8	
03S/06W-28M01S	665.7	12-21-67	51.3	614.4	5718
		5-02-68	48.5	617.2	
03S/06W-28M02S	666.1	12-21-67	51.0	615.1	5718
		5-02-68	51.8	614.3	
03S/06W-28N01S	670.7	10-11-67	(1)		5102
		3-19-68	(1)		
03S/06W-29Q03S	650.7	11-09-67	(2)		4103
		3-26-68	(2)		
03S/06W-30K01S	612.3	11-09-67	(1)		4103
		3-27-68	(1)		
03S/06W-30Q02S	624.6	3-19-68	50.5	574.1	5102
03S/06W-31D01S	690.0	10-08-67	138.1(1)	551.9	5272
		11-05-67	138.0(1)	552.0	
		12-03-67	133.6	556.4	
		1-07-68	132.8(1)	557.2	
		2-04-68	131.7(1)	558.3	
		3-03-68	131.8(1)	558.2	
		4-07-68	130.2(1)	559.8	
		5-05-68	128.5	561.5	
		6-02-68	134.6(1)	555.4	
03S/06W-31D02S	690.0	10-08-67	142.4(1)	547.6	5272
		11-05-67	143.6(1)	546.4	
		12-03-67	140.0(1)	550.0	
		1-07-68	133.2	556.8	
		2-04-68	132.3	557.7	
		3-03-68	132.1	557.9	
		4-07-68	130.4	559.6	
		5-05-68	130.0	560.0	
		6-02-68	135.7(1)	554.3	
		7-07-68	140.6(1)	549.4	
		8-04-68	142.9(1)	547.1	
		9-01-68	145.1(1)	544.9	
03S/06W-32H01S	663.7	10-11-67	54.0	609.7	5102
		11-09-67	54.7	609.0	4103

See page 113 for key to terms & abbreviations

TABLE C-1 (Cont.)

GROUND WATER LEVELS AT WELLS

STATE WELL NUMBER	GROUND SURFACE ELEVATION IN FEET	DATE	GROUND SURFACE TO WATER SURFACE IN FEET	WATER SURFACE ELEVATION IN FEET	AGENCY SUPPLYING DATA
SANTA ANA RIVER HYDRO UNIT					Y-01.00
MIDDLE SANTA ANA RIV HYDR SUBUNIT				Y-01.80	
TEMESCAL HYDRO SUBAREA					Y-01.85
03S/06W-32H01S (CONT.)	663.7	3-19-68	53.6	610.1	5102
		3-26-68	52.5	611.2	
03S/07W-13K02S	599.2	3-19-68	49.6	549.6	5102
03S/07W-14Q01S	581.8	10-11-67	64.6	517.2	5102
		3-19-68	50.8	531.0	
03S/07W-20L03S	480.0	10-16-67	4.8	475.2	5102
		11-16-67	4.8	475.2	
		12-14-67	4.3	475.7	
		1-18-68	4.2	475.8	
		2-15-68	4.1	475.9	
		4-18-68	4.8	475.2	
		5-20-68	4.9	475.1	
		6-13-68	6.3	473.7	
		7-18-68	5.6	474.4	
03S/07W-20L04S	479.6	10-16-67	5.4	474.2	5102
		11-16-67	4.5	475.1	
		12-14-67	4.7	474.9	
		1-18-68	4.8	474.8	
		2-15-68	4.6	475.0	
		4-18-68	5.5	474.1	
		5-20-68	5.3	474.3	
		6-13-68	5.5	474.1	
		7-18-68	5.8	473.8	
03S/07W-20P02S	471.5	10-16-67	4.3	467.2	5102
		11-16-67	3.8	467.7	
03S/07W-20P03S	473.0	10-16-67	3.2	469.8	5102
		11-16-67	3.1	469.9	
		12-14-67	-.9	473.9	
		1-18-68	-.6	473.6	
		2-15-68	.2	472.8	
		4-18-68	1.9	471.1	
		5-20-68	2.5	470.5	
		6-13-68	2.8	470.2	
		7-18-68	3.3	469.7	
03S/07W-20Q01S	490.2	10-16-67	6.3	483.9	5102
		11-16-67	5.9	484.3	
		12-14-67	6.2	484.0	
		1-18-68	5.6	484.6	
		2-15-68	5.6	484.6	
		3-14-68	5.0	485.2	
		4-18-68	5.6	484.6	
		5-20-68	5.9	484.3	
		6-13-68	6.1	484.1	
		7-18-68	6.5	483.7	
03S/07W-21C03S	492.7	11-08-67	(7)		4103
		3-26-68	(9)		
03S/07W-21G01S	505.2	10-11-67	8.6	496.6	5102
		11-08-67	8.9	496.3	4103
		3-20-68	6.1	499.1	5102
		3-26-68	7.0	498.2	4103
03S/07W-21K01S	512.2	6-13-68	12.5	499.7	5102
		7-18-68	13.6	498.6	
03S/07W-21K02S	511.8	10-11-67	13.0	498.8	5102
		3-20-68	11.0	500.8	
03S/07W-21M01S	488.8	10-11-67	1.2	487.6	5102
		11-08-67	.7	488.1	4103
		3-20-68	.3	488.5	5102
		3-26-68	.4	488.4	4103
03S/07W-21M02S	492.0	10-16-67	5.2	486.8	5102
		11-16-67	4.9	487.1	
		12-14-67	4.6	487.4	
		1-18-68	4.3	487.7	
		2-15-68	4.2	487.8	
		3-04-68	2.2	489.8	4103
		3-14-68	4.2	487.8	5102
		3-26-68	2.2	489.8	4103
		4-18-68	4.3	487.7	5102
		5-07-68	2.4	489.6	4103
		5-20-68	4.6	487.4	5102
		6-06-68	2.6	489.4	4103
		6-13-68	5.2	486.8	5102
		7-05-68	2.8	489.2	4103
		7-18-68	4.9	487.1	5102
		8-02-68	2.9	489.1	4103
		9-06-68	3.1	488.9	
03S/07W-21M03S	486.9	10-11-67	-.6	487.5	5102
03S/07W-21M06S	496.5	10-11-67	5.8	490.7	5102
		3-20-68	4.2	492.3	
03S/07W-22A01S	534.9	10-11-67	23.9	511.0	5102
		3-20-68	18.8	516.1	
03S/07W-22G02S	528.3	10-11-67	20.1	508.2	5102
03S/07W-22G02S (CONT.)	528.3	3-20-68	14.7	513.6	5102
03S/07W-22H01S	537.5	10-11-67	28.8	508.7	5102
		3-20-68	22.2	515.3	
03S/07W-22J02S	534.8	11-08-67	21.9	512.9	4103
		3-26-68	17.0	517.8	
03S/07W-22L01S	527.8	11-08-67	20.3	507.5	4103
		3-20-68	16.5	511.3	5102
		3-26-68	16.5	511.3	4103
03S/07W-23C03S	546.2	11-08-67	31.0	515.2	4103
		3-26-68	25.5	520.7	
03S/07W-23L01S	576.0	10-08-67	56.0	520.0	5272
		11-05-67	57.8	518.2	
		12-03-67	54.8	521.2	
		1-07-68	53.1	522.9	
		2-04-68	52.1	523.9	
		3-03-68	51.2	524.8	
		4-07-68	50.0	526.0	
		5-05-68	50.0	526.0	
		6-02-68	50.1	525.9	
		7-07-68	52.9	523.1	
		8-04-68	54.0	522.0	
		9-01-68	55.1	520.9	
03S/07W-23M01S	555.2	10-11-67	40.9	514.3	5102
		3-20-68	35.8	519.4	
03S/07W-23M02S	551.1	10-11-67	44.8	506.3	5102
		11-08-67	36.4	514.7	4103
		3-20-68	32.4	518.7	5102
		3-26-68	31.3	519.8	4103
03S/07W-23M03S	548.7	10-11-67	40.1	508.6	5102
		3-20-68	31.1	517.6	
03S/07W-23N01S	592.2	10-11-67	80.8	511.4	5102
		3-20-68	71.4	520.8	
03S/07W-24K01S	594.0	11-08-67	63.1	530.9	4103
		3-27-68	57.4	536.6	
03S/07W-24L01S	583.2	10-11-67	53.2	530.0	5102
		11-08-67	47.8	535.4	4103
		3-19-68	46.0	537.2	5102
		3-27-68	41.4	541.8	4103
03S/07W-25A01S	595.0	10-11-67	55.0	540.0	5102
		3-19-68	47.9	547.1	
03S/07W-25D01S	582.0	10-10-67	52.8	529.2	4701
		11-16-67	53.0	529.0	
		1-09-68	48.0	534.0	
		2-09-68	48.5	533.5	
		3-18-68	46.5	535.5	
		4-09-68	45.6	536.4	
		5-14-68	48.0	534.0	
		6-11-68	49.2	532.8	
		7-09-68	51.4	530.6	
		8-12-68	52.2	529.8	
		9-11-68	53.6	528.4	
03S/07W-25E01S	604.0	10-10-67	97.4(1)	506.6	4701
		11-16-67	97.4(1)	506.6	
		1-09-68	69.0	535.0	
		2-09-68	94.6(1)	509.4	
		3-18-68	77.5	526.5	
		4-09-68	96.0(1)	508.0	
		5-14-68	98.2(1)	505.8	
		6-11-68	95.4(1)	508.6	
		7-09-68	96.7(1)	507.3	
		8-12-68	97.1(1)	506.9	
		9-11-68	97.2(1)	506.8	
03S/07W-25H01S	606.9	10-11-67	67.2	539.7	5102
		11-09-67	67.4	539.5	4103
		3-19-68	61.0	545.9	5102
		3-27-68	(1)		4103
03S/07W-25J01S	642.0	10-08-67	97.0	545.0	5272
		11-05-67	97.2	544.8	
		12-03-67	96.0	546.0	
		1-07-68	93.8	548.2	
		2-04-68	92.7	549.3	
		3-03-68	92.5	549.5	
		4-07-68	90.8	551.2	
		5-05-68	95.3(1)	546.7	
		6-02-68	93.7	548.3	
		7-07-68	95.4	546.6	
		8-04-68	100.0(1)	542.0	
		9-01-68	98.3	543.7	
03S/07W-25M01S	629.0	10-10-67	104.7(1)	524.3	4701
		11-16-67	104.8(1)	524.2	

See page 113 for key to terms & abbreviations

TABLE C-1 (Cont.)

GROUND WATER LEVELS AT WELLS

SANTA ANA RIVER HYDRO UNIT Y-01.00

MIDDLE SANTA ANA RIV HYDR SUBUNIT Y-01.80
TEMESCAL HYDRO SUBAREA Y-01.85

STATE WELL NUMBER	GROUND SURFACE ELEVATION IN FEET	DATE	GROUND SURFACE TO WATER SURFACE IN FEET	WATER SURFACE ELEVATION IN FEET	AGENCY SUPPLYING DATA
03S/07W-25M01S (CONT.)	629.0	1-09-68	89.3	539.7	4701
		2-09-68	99.1(1)	529.9	
		3-18-68	87.8	541.2	
		4-09-68	94.9(1)	534.1	
		5-14-68	98.5(1)	530.5	
		6-11-68	100.3(1)	528.7	
		7-09-68	102.8(1)	526.2	
		8-12-68	104.0(1)	525.0	
		9-11-68	103.9(1)	525.1	
03S/07W-25M02S	661.0	10-08-67	168.1(1)	492.9	5272
		11-05-67	158.5(1)	502.5	
		12-03-67	128.6	532.4	
		1-07-68	125.0	536.0	
		2-04-68	123.9	537.1	
		3-03-68	162.1(1)	498.9	
		4-07-68	163.9(1)	497.1	
		5-05-68	172.5(1)	488.5	
		6-02-68	164.2(1)	496.8	
		7-07-68	176.5(1)	484.5	
		8-04-68	130.0	531.0	
03S/07W-26G01S	640.0	10-10-67	121.0(1)	519.0	4701
		11-16-67	120.8(1)	519.2	
		1-09-68	108.8	531.2	
		2-09-68	115.0(1)	525.0	
		3-18-68	107.1	532.9	
		4-09-68	114.0(1)	526.0	
		5-14-68	115.0(1)	525.0	
		6-11-68	116.2(1)	523.8	
		7-09-68	116.3(1)	523.7	
		8-12-68	119.0(1)	521.0	
		9-11-68	121.0(1)	519.0	
03S/07W-26K01S	677.8	10-10-67	155.2(1)	522.6	4701
		11-16-67	155.0(1)	522.8	
		1-09-68	146.4	531.4	
		2-09-68	144.0	533.8	
		3-18-68	142.0	535.8	
		4-09-68	141.0	536.8	
		5-14-68	142.8(1)	535.0	
		6-11-68	147.8(1)	530.0	
		7-09-68	150.9(1)	526.9	
		8-12-68	154.2(1)	523.6	
		9-11-68	156.4(1)	521.4	
03S/07W-27A01S	631.0	10-11-67	113.8	517.2	5102
		3-20-68	109.9	521.1	
03S/07W-27H01S	661.5	10-11-67	151.7	509.8	5102
		11-08-67	141.9	519.6	4103
		3-20-68	139.1	522.4	5102
		3-26-68	136.0	525.5	4103
03S/07W-28F01S	571.7	1-02-68	68.1	503.6	4103
		2-02-68	67.6	504.1	
		3-04-68	67.0	504.7	
		3-26-68	66.6	505.1	
		5-07-68	66.5	505.2	
		6-06-68	66.8	504.9	
		7-05-68	67.1	504.6	
		8-02-68	67.7	504.0	
		9-06-68	68.4	503.3	
03S/07W-28F02S	573.0	10-16-67	70.8	502.2	5102
		11-16-67	70.4	502.6	
		12-14-67	70.6	502.4	
		1-18-68	69.1	503.9	
		2-15-68	68.7	504.3	
		3-14-68	68.2	504.8	
		4-18-68	67.8	505.2	
		5-20-68	68.3	504.7	
		6-13-68	68.7	504.3	
		7-18-68	68.6	504.4	
03S/07W-28F03S	564.1	11-11-67	62.3	501.8	5102
		3-19-68	59.4	504.7	
03S/07W-35C01S	730.0	10-10-67	203.0(1)	527.0	4701
		11-16-67	202.7(1)	527.3	
		1-09-68	189.0	541.0	
		2-09-68	192.4(1)	537.6	
		3-18-68	187.0	543.0	
		4-09-68	188.8(1)	541.2	
		5-14-68	195.0(1)	535.0	
		6-11-68	197.0(1)	533.0	
		7-09-68	201.0(1)	529.0	
		8-12-68	202.8(1)	527.2	
		9-11-68	201.9(1)	528.1	
04S/07W-03F01S	951.1	3-19-68	109.3	841.8	5102
04S/07W-03L01S	969.1	11-10-67	(1)		4103
		3-19-68	110.8	858.3	5102
		3-26-68	106.9	862.2	4103
04S/07W-03L02S	980.9	11-10-67	(1)		4103
		3-26-68	130.5	850.4	

MIDDLE SANTA ANA RIV HYDR SUBUNIT Y-01.80
ARLINGTON HYDRO SUBAREA Y-01.86

STATE WELL NUMBER	GROUND SURFACE ELEVATION IN FEET	DATE	GROUND SURFACE TO WATER SURFACE IN FEET	WATER SURFACE ELEVATION IN FEET	AGENCY SUPPLYING DATA
02S/05W-14G03S	801.3	11-08-67	61.3(1)	740.0	5204
		11-29-67	19.3	782.0	
		6-03-68	48.3(1)	753.0	
02S/06W-36R01S	733.0	12-21-67	8.7	724.3	5718
		4-25-68	8.8	724.2	
03S/05W-05B01S	766.3	12-21-67	21.9	744.4	5718
		3-04-68	21.5	744.8	4103
		3-25-68	21.4	744.9	
		5-01-68	21.3	745.0	5718
		5-07-68	21.2	745.1	4103
		6-06-68	21.3	745.0	
		7-05-68	21.4	744.9	
		8-02-68	21.6	744.7	
		9-06-68	21.8	744.5	
03S/05W-05M03S	756.6	3-04-68	12.0	744.6	4103
		3-25-68	11.8	744.8	
		5-07-68	11.9	744.7	
		6-06-68	12.3	744.3	
		7-05-68	13.3	743.3	
		8-02-68	13.9	742.7	
		9-06-68	13.6	743.0	
03S/05W-06D01S	739.9	12-21-67	8.3	731.6	5718
		5-02-68	9.0	730.9	
03S/05W-06Q02S	752.0	10-04-67	14.2	737.8	5204
		10-18-67	15.2	736.8	
		11-08-67	14.2	737.8	
		11-29-67	14.2	737.8	
		12-27-67	13.2	738.8	
		1-09-68	12.2	739.8	
		1-23-68	12.2	739.8	
		2-06-68	12.2	739.8	
		2-20-68	12.2	739.8	
		3-05-68	12.2	739.8	
		3-19-68	12.2	739.8	
		4-02-68	12.2	739.8	
		5-22-68	12.2	739.8	
		5-24-68	12.2	739.8	
		5-31-68	12.2	739.8	
		6-03-68	14.2	737.8	
		6-26-68	17.2	734.8	
03S/05W-06Q03S	750.0	10-04-67	13.0	737.0	5204
		10-18-67	13.0	737.0	
		11-08-67	12.0	738.0	
		11-29-67	13.0	737.0	
		12-27-67	11.0	739.0	
		1-09-68	11.0	739.0	
		1-23-68	11.0	739.0	
		2-06-68	11.0	739.0	
		2-20-68	11.0	739.0	
		3-05-68	11.0	739.0	
		3-19-68	11.0	739.0	
		4-02-68	11.0	739.0	
		5-22-68	11.0	739.0	
		5-24-68	11.0	739.0	
		5-31-68	13.0	737.0	
		6-03-68	12.0	738.0	
		6-26-68	15.0	735.0	
03S/05W-06Q04S	752.0	10-04-67	14.2	737.8	5204
		10-18-67	14.2	737.8	
		11-08-67	13.2	738.8	
		11-29-67	14.2	737.8	
		12-27-67	12.2	739.8	
		1-09-68	12.2	739.8	
		1-23-68	12.2	739.8	
		2-06-68	12.2	739.8	
		2-20-68	12.2	739.8	
		3-05-68	12.2	739.8	
		3-19-68	12.2	739.8	
		4-02-68	12.2	739.8	
		5-22-68	12.2	739.8	
		5-24-68	12.2	739.8	
		5-31-68	14.2	737.8	
		6-03-68	13.2	738.8	
		6-26-68	17.2	734.8	
03S/05W-06Q05S	752.0	10-04-67	14.4	737.6	5204
		10-18-67	13.4	738.6	
		11-08-67	13.4	738.6	
		11-29-67	13.4	738.6	
		12-27-67	12.4	739.6	
		1-09-68	12.4	739.6	
		1-23-68	12.4	739.6	
		2-09-68	12.4	739.6	
		2-20-68	12.4	739.6	
		3-05-68	12.4	739.6	
		3-19-68	12.4	739.6	
		4-02-68	12.4	739.6	
		5-22-68	12.4	739.6	
		5-31-68	14.4	737.6	
		6-03-68	13.4	738.6	

See page 113 for key to terms & abbreviations

TABLE C-1 (Cont.)

GROUND WATER LEVELS AT WELLS

STATE WELL NUMBER	GROUND SURFACE ELEVATION IN FEET	DATE	GROUND SURFACE TO WATER SURFACE IN FEET	WATER SURFACE ELEVATION IN FEET	AGENCY SUPPLYING DATA
SANTA ANA RIVER HYDRO UNIT					Y-01.00
MIDDLE SANTA ANA RIV HYDR SUBUNIT					Y-01.80
ARLINGTON HYDRO SUBAREA					Y-01.86
03S/05W-06Q05S (CONT.)	752.0	6-26-68	16.4	735.6	5204
03S/05W-07J01S	788.0	12-21-67	38.3	749.7	5718
		5-02-68	43.6(2)	744.4	
03S/05W-08B02S	803.0	12-14-67	51.4	751.6	5718
		2-02-68	50.6	752.4	4103
		3-04-68	58.4	744.6	
		3-25-68	48.3	754.7	
		5-02-68	55.0	748.0	5718
		5-07-68	48.4	754.6	4103
		6-06-68	48.4	754.6	
		7-05-68	48.8	754.2	
		8-02-68	48.2	754.8	
		9-06-68	49.3	753.7	
03S/05W-08E02S	786.0	12-21-67	37.1	748.9	5718
		5-02-68	41.4	744.6	
03S/05W-08G01S	811.7	12-14-67	57.5	754.2	5718
		5-02-68	58.4	753.3	
03S/05W-09A01S	887.0	11-14-67	121.9	765.1	4103
		12-11-67	121.7	765.3	
		1-02-68	121.6	765.4	
		2-02-68	121.4	765.6	
		3-04-68	121.3	765.7	
		3-25-68	121.3	765.7	
		5-07-68	(1)		
		6-06-68	(1)		
		7-05-68	(1)		
		8-01-68	122.4	764.6	
		9-06-68	(1)		
03S/05W-09E01S	850.5	12-22-67	89.3	761.2	5718
		5-02-68	89.6	760.9	
		5-07-68	93.9	756.6	4103
		6-06-68	93.8	756.7	
		7-05-68	93.8	756.7	
		8-01-68	94.1	756.4	
		9-06-68	94.2	756.3	
03S/05W-09M01S	859.1	12-14-67	96.3	762.8	5718
		5-02-68	(1)		
03S/05W-14E01S	1111.4	1-08-68	14.0	1097.4	5718
		5-02-68	14.3	1097.1	
03S/05W-17K02S	878.0	5-02-68	(1)		5718
03S/05W-17Q01S	892.4	11-14-67	(1)		4103
		12-14-67	76.9	815.5	5718
		3-25-68	72.6	819.8	4103
		5-02-68	(1)		5718
03S/05W-19E04S	834.2	12-14-67	8.0	826.2	5718
		5-02-68	8.6	825.6	
03S/05W-19P01S	903.0	12-14-67	DRY		5718
		5-02-68	DRY		
03S/05W-19P02S	908.9	12-14-67	17.5	891.4	5718
		5-02-68	16.5	892.4	
03S/05W-19P03S	910.3	5-02-68	17.6	892.7	5718
03S/05W-28B01S	1015.0	10-23-67	55.5	959.5	3847
		11-20-67	55.2	959.8	
		12-02-67	55.2	959.8	
		1-08-68	54.9	960.1	
		2-06-68	54.9	960.1	
		3-04-68	54.7	960.3	
		4-02-68	54.6	960.4	
		4-28-68	54.6	960.4	
		6-17-68	54.5	960.5	
		7-29-68	54.5	960.5	
		8-26-68	54.2	960.8	
		9-30-68	54.0	961.0	
03S/06W-10G01S	742.6	12-18-67	10.8	731.8	5718
		4-25-68	11.2	731.4	
03S/06W-11M02S	716.0	3-04-68	9.6	706.4	4103
		5-07-68	9.3	706.7	
		6-05-68	9.8	706.2	
		7-05-68	10.0	706.0	
		8-02-68	10.3	705.7	
		9-06-68	10.5	705.5	
03S/06W-13A01S	756.7	12-11-67	50.5(2)	706.2	4103
		1-02-68	49.9(2)	706.8	
		2-02-68	49.3(2)	707.4	
		3-25-68	48.2(2)	708.5	
		5-07-68	50.4(2)	706.3	
		6-05-68	50.9(2)	705.8	
		7-05-68	(1)		
		8-02-68	52.0(2)	704.7	
03S/06W-13A01S (CONT.)	756.7	9-06-68	(1)		4103
03S/06W-13B01S	754.0	12-12-67	49.0(4)	705.0	5718
		4-26-68	54.0(4)	700.0	
03S/06W-13B02S	755.0	12-12-67	49.7	705.3	5718
		4-26-68	50.4	704.6	
03S/06W-13E05S	716.9	12-12-67	38.8(4)	678.1	5718
		4-26-68	38.8(4)	678.1	
03S/06W-13M03S	717.8	12-12-67	39.0	678.8	5718
		4-26-68	41.9	675.9	
03S/06W-13M04S	718.8	10-11-67	43.3	675.5	5102
		3-19-68	35.8	683.0	
03S/06W-13N01S	725.2	12-12-67	46.0(4)	679.2	5718
		4-26-68	43.6(4)	681.6	
03S/06W-13N02S	724.8	12-12-67	45.6	679.2	5718
		4-26-68	49.4(4)	675.4	
03S/06W-14Q01S	721.8	12-12-67	47.0(4)	674.8	5718
		4-26-68	50.0(4)	671.8	
03S/06W-22K01S	684.7	12-12-67	42.0	642.7	5718
		4-26-68	38.3	646.4	
03S/06W-22L03S	685.8	12-12-67	44.1	641.7	5718
		4-26-68	38.1	647.7	
03S/06W-23H01S	748.4	8-05-68	61.5	686.9	4103
		9-06-68	61.9	686.5	
03S/06W-24G01S	804.6	11-14-67	10.0	794.6	4103
		3-25-68	8.8	795.8	
03S/06W-24P02S	796.0	12-14-67	24.0	772.0	5718
		5-02-68	26.2	769.8	
03S/06W-24Q01S	811.7	12-14-67	6.1	805.6	5718
		2-02-68	6.0	805.7	4103
		3-25-68	6.8(4)	804.9	
		5-02-68	6.7(1)	805.0	5718
		5-07-68	6.2	805.5	4103
		6-05-68	6.3	805.4	
		7-05-68	6.2	805.5	
		8-02-68	6.7	805.0	
		9-06-68	6.3	805.4	
RIVERSIDE HYDRO SUBAREA					Y-01.87
01S/04W-28L01S	940.0	10-09-67	97.9	842.1	5783
		11-07-67	97.6	842.4	
		12-12-67	83.0	857.0	
		12-28-67	204.5	735.5	5718
		1-09-68	77.6	862.4	5783
		2-06-68	86.6	853.4	
		3-12-68	76.0	864.0	
		4-09-68	84.8	855.2	
		4-19-68	80.0	860.0	5718
		5-07-68	91.5	848.5	5783
		6-11-68	84.1	855.9	
		7-09-68	95.7	844.3	
		8-05-68	100.4	839.6	
		9-09-68	104.2	835.8	
01S/04W-28L02S	940.0	10-09-67	127.8(1)	812.2	5783
		11-07-67	137.5(1)	802.5	
		12-12-67	87.6	852.4	
		1-09-68	81.2	858.8	
		2-06-68	118.7(1)	821.3	
		3-12-68	79.6	860.4	
		4-09-68	107.5(1)	832.5	
		5-07-68	129.0(1)	811.0	
		6-11-68	91.8	848.2	
		7-09-68	135.9(1)	804.1	
		8-05-68	143.2(1)	796.8	
		9-09-68	146.0(1)	794.0	
01S/04W-28M01S	935.0	12-05-67	86.4	848.6	5718
		4-22-68	89.6	845.4	
01S/04W-28N05S	927.0	10-09-67	138.0(1)	789.0	5783
		11-07-67	146.8(1)	780.2	
		12-05-67	89.3	837.7	5718
		12-12-67	90.0	837.0	5783
		1-09-68	83.0	844.0	
		2-06-68	101.3(1)	825.7	
		3-12-68	89.4	837.6	
		4-09-68	124.9(1)	802.1	
		4-19-68	(1)		5718
		5-07-68	138.8(1)	788.2	5783
		6-11-68	140.0(1)	787.0	

See page 113 for key to terms & abbreviations

TABLE C-1 (Cont.)

GROUND WATER LEVELS AT WELLS

STATE WELL NUMBER	GROUND SURFACE ELEVATION IN FEET	DATE	GROUND SURFACE TO WATER SURFACE IN FEET	WATER SURFACE ELEVATION IN FEET	AGENCY SUPPLYING DATA
SANTA ANA RIVER HYDRO UNIT					Y-01.00
MIDDLE SANTA ANA RIV HYDR SUBUNIT					Y-01.80
RIVERSIDE HYDRO SUBAREA					Y-01.87
01S/04W-28N05S (CONT.)	927.0	7-09-68	155.7(1)	771.3	5783
		8-05-68	148.0(1)	779.0	
		9-09-68	152.3(1)	774.7	
01S/04W-28R01S	994.0	12-05-67	113.5	880.5	5718
01S/04W-28R02S	993.6	11-04-67	111.3	882.3	5713
		1-06-68	112.0	881.6	
		3-09-68	112.0	881.6	
		5-11-68	112.6	881.0	
		7-06-68	112.7	880.9	
		9-07-68	113.2	880.4	
01S/04W-29H02S	937.1	10-06-67	87.2	849.9	5010
		11-03-67	89.7	847.4	
		12-01-67	87.3	849.8	
		1-05-68	80.4	856.7	
		2-02-68	76.9	860.2	
		3-01-68	75.1	862.0	
		4-05-68	75.2	861.9	
		5-03-68	81.1	856.0	
		6-07-68	78.9	858.2	
		7-05-68	87.1	850.0	
		8-02-68	112.1	825.0	
		9-06-68	100.0	837.1	
01S/04W-29Q01S	924.5	10-06-67	97.5	827.0	5720
		10-13-67	98.1	826.4	
		10-20-67	98.5	826.0	
		10-27-67	99.2	825.3	
		11-03-67	100.1	824.4	
		11-10-67	100.6	823.9	
		11-17-67	100.2	824.3	
		11-24-67	96.0	828.5	
		12-01-67	93.3	831.2	
		12-08-67	91.3	833.2	
		12-15-67	89.5	835.0	
		12-22-67	87.8	836.7	
		12-29-67	85.7	838.8	
		1-05-68	85.1	839.4	
		1-12-68	84.2	840.3	
		1-22-68	83.2	841.3	
		1-26-68	83.7	840.8	
		2-02-68	82.5	842.0	
		2-09-68	82.2	842.3	
		2-16-68	82.1	842.4	
		2-23-68	81.6	842.9	
		3-01-68	81.5	843.0	
		3-08-68	82.3	842.2	
		3-15-68	81.3	843.2	
		3-22-68	79.2	845.3	
		3-29-68	82.2	842.3	
		4-05-68	82.4	842.1	
		4-12-68	83.1	841.4	
		4-19-68	82.6	841.9	
		5-02-68	116.6	807.9	
		5-10-68	87.1	837.4	
		5-17-68	88.6	835.9	
		5-24-68	90.9	833.6	
		5-31-68	94.1	830.4	
		6-07-68	91.2	833.3	
		6-14-68	95.8	828.7	
		6-21-68	99.2	825.3	
		6-28-68	101.3	823.2	
		7-05-68	102.1	822.4	
		7-12-68	103.0	821.5	
		7-19-68	103.8	820.7	
		7-26-68	106.6	817.9	
		8-02-68	104.7	819.8	
		8-09-68	106.2	818.3	
		8-16-68	105.0	819.5	
		8-23-68	110.4	814.1	
		8-30-68	111.5	813.0	
		9-06-68	111.7	812.8	
		9-13-68	113.3	811.2	
		9-20-68	112.1	812.4	
		9-27-68	113.0	811.5	
01S/04W-30J05S	922.0	10-14-67	78.6	843.4	5713
		11-04-67	79.2	842.8	
		12-16-67	79.6	842.4	
		1-06-68	79.0	843.0	
		2-10-68	77.1	844.9	
		3-09-68	77.1	844.9	
		4-06-68	76.0	846.0	
		5-11-68	75.9	846.1	
		6-15-68	76.3	845.7	
		7-06-68	77.8	844.2	
		8-10-68	79.9	842.1	
		9-07-68	81.7	840.3	
01S/04W-31J01S	935.5	12-08-67	130.0	805.5	5718
		4-22-68	108.0	827.5	
01S/04W-32B01S	917.0	12-07-67	91.5	825.5	5718
		4-22-68	(1)		
01S/04W-32B02S	922.0	12-07-67	(7)		5718
01S/04W-32B02S (CONT.)	922.0	4-22-68	(7)		5718
01S/04W-32E07S	905.6	12-06-67	82.8	822.8	5718
		4-22-68	78.1	827.5	
01S/04W-32E10S	906.0	12-06-67	84.5	821.5	5718
		4-22-68	77.0	829.0	
01S/04W-32E11S	906.0	12-06-67	84.5	821.5	5718
		4-22-68	(1)		
01S/04W-32E12S	903.0	10-14-67	74.0	829.0	5713
		11-04-67	73.8	829.2	
		12-06-67	75.0	828.0	5718
		12-16-67	70.7	832.3	5713
		12-16-67	73.9	829.1	5718
		1-06-68	68.0	835.0	5713
		2-10-68	65.3	837.7	
		3-09-68	63.9	839.1	
		4-06-68	63.1	839.9	
		4-06-68	66.3	836.7	5718
		4-22-68	67.2	835.8	
		5-11-68	66.2	836.8	5713
		6-15-68	69.5	833.5	
		7-06-68	72.3	830.7	
		8-10-68	75.2	827.8	
		9-07-68	77.6	825.4	
01S/04W-32G04S	917.8	12-07-67	88.0	829.8	5718
		4-22-68	78.0	839.8	
01S/04W-32M01S	923.7	10-09-67	96.1	827.6	5783
		11-07-67	96.8	826.9	
		12-06-67	105.2	818.5	5718
		12-12-67	92.8	830.9	5783
		1-09-68	89.2	834.5	
		2-06-68	87.0	836.7	
		3-12-68	85.4	838.3	
		4-09-68	84.2	839.5	
		4-22-68	95.4	828.3	5718
		5-07-68	85.7	838.0	5783
		6-11-68	89.0	834.7	
		7-09-68	92.1	831.6	
		8-05-68	95.4	828.3	
		9-09-68	97.4	826.3	
01S/04W-32Q02S	1011.3	12-06-67	196.6	814.7	5718
		4-23-68	185.5	825.8	
01S/04W-33B03S	974.0	12-05-67	95.6	878.4	5718
		4-19-68	96.3	877.7	
01S/04W-33B05S	944.5	10-09-67	93.0	851.5	5783
		11-07-67	95.8	848.7	
		12-05-67	86.1	858.4	5718
		12-12-67	89.4	855.1	5783
		1-09-68	86.4	858.1	
		2-06-68	87.0	857.5	
		3-12-68	84.5	860.0	
		4-09-68	85.2	859.3	
		4-19-68	90.5	854.0	5718
		5-07-68	83.4	861.1	5783
		6-11-68	84.2	860.3	
		7-09-68	95.8	848.7	
		8-05-68	100.3	844.2	
		9-09-68	105.5	839.0	
01S/05W-23N01S	1037.6	10-00-67	236.0(1)	801.6	4124
		11-00-67	246.0(1)	791.6	
		12-00-67	221.0	816.6	
		1-00-68	220.0	817.6	
		2-02-68	216.0	821.6	
		3-07-68	218.0	819.6	
		4-00-68	218.0	819.6	
		5-00-68	232.0(1)	805.6	
		6-00-68	232.0(1)	805.6	
		7-00-68	236.0(1)	801.6	
		8-00-68	234.0(1)	803.6	
		9-00-68	242.0(1)	795.6	
01S/05W-23Q01S	1020.1	12-01-67	(2)		5100
		4-17-68	(2)		
01S/05W-24E01S	1070.0	4-23-68	240.8	829.2	5718
01S/05W-25A02S	1009.0	12-05-67	(1)		5718
		4-24-68	170.1	838.9	
01S/05W-25A03S	997.0	12-05-67	160.6	836.4	5718
		4-24-68	(1)		
01S/05W-25B02S	999.4	12-01-67	173.0	826.4	5100
		12-06-67	169.4	830.0	5718
		4-17-68	(1)		5100
		4-24-68	(1)		5718
01S/05W-25E01S	963.6	12-06-67	137.3	826.3	5718

See page 113 for key to terms & abbreviations

TABLE C-1 (Cont.)

GROUND WATER LEVELS AT WELLS

SANTA ANA RIVER HYDRO UNIT Y-01.00

MIDDLE SANTA ANA RIV HYDR SUBUNIT Y-01.80
RIVERSIDE HYDRO SUBAREA Y-01.87

STATE WELL NUMBER	GROUND SURFACE ELEVATION IN FEET	DATE	GROUND SURFACE TO WATER SURFACE IN FEET	WATER SURFACE ELEVATION IN FEET	AGENCY SUPPLYING DATA
01S/05W-25E01S (CONT.)	963.6	4-24-68	(1)		5718
01S/05W-25L02S	940.0	12-06-67	114.2	825.8	5718
		4-23-68	111.8(4)	828.2	
01S/05W-25R04S	880.0	12-08-67	51.1	828.9	5718
		12-16-67	50.9	829.1	
		4-23-68	(1)		
01S/05W-33A01S	1006.0	12-11-67	197.5	808.5	5718
		4-24-68	196.5	809.5	
01S/05W-33A02S	1005.8	12-11-67	200.9	804.9	5718
		4-24-68	196.0	809.8	
01S/05W-33F01S	1029.0	12-11-67	108.0	921.0	5718
		4-24-68	108.8	920.2	
01S/05W-33L01S	1016.0	12-08-67	107.5	908.5	5718
		4-23-68	136.6	879.4	
01S/05W-34D01S	995.0	10-00-67	190.0	805.0	4124
		11-00-67	190.0	805.0	
		12-00-67	190.0	805.0	
		1-00-68	190.0	805.0	
		2-02-68	191.0	804.0	
		3-07-68	189.0	806.0	
		4-00-68	190.0	805.0	
		5-00-68	196.0(1)	799.0	
		6-00-68	197.0(1)	798.0	
		7-00-68	199.0(1)	796.0	
		8-00-68	194.0(1)	801.0	
		9-00-68	191.0	804.0	
01S/05W-34K02S	943.0	12-16-67	134.9	808.1	5718
		4-06-68	135.4	807.6	
01S/05W-34K03S	943.0	12-16-67	139.9	803.1	5718
		4-06-68	152.3	790.7	
01S/05W-34L02S	958.7	12-11-67	152.9	805.8	5718
		4-23-68	(1)		
01S/05W-34M01S	951.2	12-08-67	144.8	806.4	5718
		4-23-68	143.4	807.8	
01S/05W-35D01S	967.0	12-02-67	153.3	813.7	5100
		4-17-68	151.3	815.7	
		8-06-68	(1)		
		9-04-68	(1)		
01S/05W-35G02S	920.0	12-08-67	106.5	813.5	5718
		4-23-68	(1)		
01S/05W-35R01S	887.0	12-01-67	69.4	817.6	5100
		4-17-68	79.6(1)	807.4	
01S/05W-36A01S	870.0	12-08-67	33.7	836.3	5718
		4-23-68	33.6	836.4	
01S/05W-36C04S	875.8	12-01-67	(2)		5100
		4-17-68	(2)		
01S/05W-36C10S	876.0	12-08-67	(0)		5718
01S/05W-36C11S	886.0	12-08-67	66.6	819.4	5718
		4-24-68	66.4	819.6	
01S/05W-36L01S	860.0	11-08-67	51.0	809.0	5204
		11-29-67	49.0	811.0	
		6-03-68	48.0	812.0	
02S/04W-05C01S	976.0	10-04-67	160.6	815.4	3847
		11-01-67	159.3	816.7	
		12-02-67	160.9	815.1	
		1-03-68	157.2	818.8	
		2-07-68	154.3	821.7	
		3-13-68	152.8	823.2	
		4-03-68	153.4	822.6	
		5-08-68	156.0	820.0	
		6-19-68	155.4	820.6	
		7-03-68	155.8	820.2	
		8-22-68	151.7	824.3	
		9-04-68	159.6	816.4	
02S/04W-05F01S	983.5	12-07-67	167.5	816.0	5718
		4-22-68	162.0	821.5	
02S/04W-05N01S	946.0	10-09-67	142.7(1)	803.3	5783
		11-07-67	147.9(1)	798.1	
		12-12-67	132.9	813.1	
		1-09-68	131.0	815.0	
		2-06-68	137.9(1)	808.1	
		3-12-68	129.2	816.8	
		4-09-68	134.8(1)	811.2	
		5-07-68	140.5(1)	805.5	
		6-11-68	141.9(1)	804.1	

MIDDLE SANTA ANA RIV HYDR SUBUNIT Y-01.80
RIVERSIDE HYDRO SUBAREA Y-01.87

STATE WELL NUMBER	GROUND SURFACE ELEVATION IN FEET	DATE	GROUND SURFACE TO WATER SURFACE IN FEET	WATER SURFACE ELEVATION IN FEET	AGENCY SUPPLYING DATA
02S/04W-05N01S (CONT.)	946.0	7-09-68	142.5(1)	803.5	5783
		8-05-68	141.4(1)	804.6	
		9-09-68	144.7(1)	801.3	
02S/04W-06K02S	920.4	12-08-67	107.0	813.4	5718
		4-22-68	106.0	814.4	
02S/04W-06Q03S	904.6	12-06-67	97.4	807.2	5718
		4-22-68	97.2	807.4	
02S/04W-06R01S	946.0	12-07-67	132.7	813.3	5718
		4-22-68	(1)		
02S/04W-06R05S	947.8	12-07-67	141.8	806.0	5718
		4-23-68	129.2	818.6	
02S/04W-06R06S	943.9	12-07-67	130.1	813.8	5718
		4-23-68	128.8	815.1	
02S/04W-07L01S	883.1	10-04-67	90.0	793.1	5204
		10-18-67	92.0	791.1	
		11-08-67	113.0(1)	770.1	
		11-29-67	109.0(1)	774.1	
		12-13-67	107.0(1)	776.1	
		12-27-67	89.0(1)	794.1	
		1-09-68	87.0	796.1	
		1-23-68	86.0	797.1	
		2-06-68	84.0	799.1	
		2-20-68	84.0	799.1	
		3-05-68	86.0	797.1	
		3-19-68	85.0	798.1	
		4-02-68	84.0	799.1	
		4-22-68	94.0	789.1	
		5-22-68	94.0	789.1	
		5-24-68	94.0	789.1	
		5-31-68	87.0	796.1	
		6-03-68	89.0	794.1	
		6-10-68	87.0	796.1	
		6-26-68	87.0	796.1	
		7-15-68	87.0	796.1	
02S/04W-07N03S	875.0	10-04-67	88.0	787.0	5204
		10-18-67	103.0(1)	772.0	
		11-08-67	105.0(1)	770.0	
		11-29-67	103.0(1)	772.0	
		12-13-67	104.0(1)	771.0	
		12-27-67	87.0(1)	788.0	
		1-09-68	86.0	789.0	
		1-23-68	86.0	789.0	
		2-06-68	84.0	791.0	
		2-20-68	84.0	791.0	
		3-05-68	84.0	791.0	
		3-19-68	83.0	792.0	
		4-02-68	82.0	793.0	
		4-16-68	83.0	792.0	
		5-22-68	101.0(1)	774.0	
		5-24-68	101.0(1)	774.0	
		5-31-68	86.0	789.0	
		6-03-68	100.0(1)	775.0	
		6-10-68	86.0	789.0	
		6-26-68	86.0	789.0	
		7-15-68	85.0	790.0	
02S/04W-08D04S	960.0	10-04-67	149.0	811.0	5204
		10-18-67	149.0	811.0	
		11-08-67	148.0	812.0	
		11-29-67	150.0	810.0	
		12-13-67	148.0	812.0	
		12-27-67	141.0	819.0	
		1-09-68	145.0	815.0	
		1-23-68	145.0	815.0	
		2-06-68	146.0	814.0	
		2-20-68	169.0	791.0	
		3-05-68	170.0	790.0	
		3-19-68	144.0	816.0	
		4-02-68	145.0	815.0	
		4-16-68	145.0	815.0	
		5-22-68	146.0	814.0	
		5-31-68	147.0	813.0	
		6-03-68	148.0	812.0	
		6-10-68	149.0(1)	811.0	
		6-26-68	146.0	814.0	
		7-08-68	147.0	813.0	
02S/04W-08E01S	987.0	10-04-67	171.0	816.0	5204
		10-18-67	171.0	816.0	
		11-08-67	172.0	815.0	
		11-29-67	173.0	814.0	
		12-13-67	172.0	815.0	
		12-27-67	169.0	818.0	
		1-09-68	168.0	819.0	
		1-23-68	169.0	818.0	
		2-06-68	169.0	818.0	
		2-20-68	168.0	819.0	
		3-05-68	169.0	818.0	
		3-19-68	170.0	817.0	
		4-02-68	169.0	818.0	
		4-16-68	170.0	817.0	

See page 113 for key to terms & abbreviations

TABLE C-1 (Cont.)

GROUND WATER LEVELS AT WELLS

SANTA ANA RIVER HYDRO UNIT Y-01.00

MIDDLE SANTA ANA RIV HYDR SUBUNIT Y-01.80
RIVERSIDE HYDRO SUBAREA Y-01.87

STATE WELL NUMBER	GROUND SURFACE ELEVATION IN FEET	DATE	GROUND SURFACE TO WATER SURFACE IN FEET	WATER SURFACE ELEVATION IN FEET	AGENCY SUPPLYING DATA
02S/04W-08E01S (CONT.)	987.0	5-22-68	169.0	818.0	5204
		5-31-68	169.0	818.0	
		6-03-68	169.0	818.0	
		6-10-68	174.0(1)	813.0	
		6-26-68	171.0	816.0	
		7-08-68	169.0	818.0	
02S/04W-08M01S	1000.0	10-09-67	186.4	813.6	5783
		11-07-67	186.8	813.2	
		12-07-67	185.0	815.0	5718
		12-12-67	185.2	814.8	5783
		1-09-68	183.5	816.5	
		2-06-68	183.0	817.0	
		3-12-68	182.7	817.3	
		4-09-68	182.3	817.7	
		4-23-68	181.3(2)	818.7	5718
		5-07-68	181.8	818.2	5783
		6-11-68	183.3	816.7	
		7-09-68	183.9	816.1	
		8-05-68	192.4(1)	807.6	
		9-09-68	184.7	815.3	
02S/04W-08M02S	983.0	10-09-67	175.8(1)	807.2	5783
		11-07-67	177.0(1)	806.0	
		12-07-67	169.0	814.0	5718
		12-12-67	168.5	814.5	5783
		1-09-68	167.2	815.8	
		2-06-68	171.3(1)	811.7	
		3-12-68	166.2	816.8	
		4-09-68	172.8(1)	810.2	
		4-23-68	(1)		5718
		5-07-68	171.6(1)	811.4	5783
		6-11-68	172.1(1)	810.9	
		7-09-68	172.0(1)	811.0	
		8-05-68	172.2(1)	810.8	
		9-09-68	173.8(1)	809.2	
02S/04W-18E01S	907.9	11-14-67	111.9	796.0	4103
		12-22-67	110.4	797.5	5718
		3-25-68	107.7	800.2	4103
		5-02-68	107.0	800.9	5718
02S/04W-19A01S	994.0	12-19-67	186.6	807.4	5718
		5-02-68	187.0	807.0	
02S/04W-19E01S	938.5	12-22-67	140.7	797.8	5718
		5-02-68	137.8	800.7	
02S/04W-19J01S	1020.0	10-04-67	210.5	809.5	5204
		10-18-67	208.5	811.5	
		11-08-67	209.5	810.5	
		11-29-67	210.5	809.5	
		12-13-67	206.5	813.5	
		12-27-67	208.5	811.5	
		1-09-68	210.5	809.5	
		1-23-68	207.5	812.5	
		2-06-68	207.5	812.5	
		2-20-68	198.5	821.5	
		3-05-68	192.5	827.5	
		3-19-68	192.5	827.5	
		4-02-68	206.5	813.5	
		5-22-68	210.5	809.5	
		6-03-68	211.5	808.5	
02S/04W-19J02S	1027.0	12-22-67	207.6	819.4	5718
		5-03-68	205.1	821.9	
02S/04W-19N02S	955.5	12-22-67	153.7	801.8	5718
		5-02-68	150.8	804.7	
02S/04W-19P01S	997.7	12-19-67	190.7	807.0	5718
		5-02-68	188.9	808.8	
02S/04W-29M01S	1050.0	12-22-67	60.5	989.5	5718
		5-03-68	61.7	988.3	
02S/04W-33R02S	1496.0	11-01-67	(1)		4103
		3-29-68	37.3	1458.7	
02S/05W-01G01S	854.6	11-08-67	38.0	816.6	5204
		11-29-67	38.0	816.6	
02S/05W-01G02S	844.0	11-08-67	46.0	798.0	5204
		11-29-67	45.0	799.0	
		6-03-68	40.0	804.0	
02S/05W-01J01S	842.8	4-23-68	128.3	714.5	5718
02S/05W-01J02S	843.0	12-16-67	42.4	800.6	5718
		4-06-68	(1)		
02S/05W-01J03S	845.0	11-08-67	44.0	801.0	5204
		11-29-67	44.0	801.0	
		6-03-68	44.0	801.0	
02S/05W-01J04S	845.0	10-14-67	40.2	804.8	5713
		11-04-67	42.5	802.5	
		12-16-67	40.9	804.1	

MIDDLE SANTA ANA RIV HYDR SUBUNIT Y-01.80
RIVERSIDE HYDRO SUBAREA Y-01.87

STATE WELL NUMBER	GROUND SURFACE ELEVATION IN FEET	DATE	GROUND SURFACE TO WATER SURFACE IN FEET	WATER SURFACE ELEVATION IN FEET	AGENCY SUPPLYING DATA
02S/05W-01J04S (CONT.)	845.0	1-06-68	39.5	805.5	5713
		2-10-68	38.6	806.4	
		3-09-68	38.7	806.3	
		5-11-68	39.2	805.8	
		6-15-68	38.9	806.1	
		7-06-68	40.5	804.5	
		8-10-68	40.9	804.1	
		9-07-68	40.6(1)	804.4	
02S/05W-02C01S	936.2	12-08-67	129.7	806.5	5718
		4-23-68	128.0	808.2	
02S/05W-02E01S	953.5	12-16-67	153.8	799.7	5718
		4-06-68	152.4	801.1	
02S/05W-02E03S	917.6	12-16-67	119.2	798.4	5718
02S/05W-02F01S	955.2	10-14-67	159.8	795.4	5713
		11-04-67	(1)		
		12-16-67	158.6	796.6	
		1-06-68	157.1	798.1	
		2-10-68	157.1	798.1	
		3-09-68	157.0	798.2	
		5-11-68	(1)		
		6-15-68	159.6	795.6	
		7-06-68	160.1	795.1	
		8-10-68	(1)		
		9-07-68	(1)		
02S/05W-02F02S	897.8	12-16-67	99.9	797.9	5718
02S/05W-02L01S	896.2	12-16-67	99.8	796.4	5718
		4-06-68	98.8	797.4	
02S/05W-02L02S	909.0	10-14-67	115.5	793.5	5713
		11-04-67	116.9	792.1	
		12-16-67	113.6	795.4	
		12-16-67	114.1	794.9	5718
		1-06-68	112.5	796.5	5713
		2-10-68	112.9	796.1	
		3-09-68	112.5	796.5	
		4-06-68	112.5	796.5	
		4-06-68	113.0	796.0	5718
		5-11-68	113.5	795.5	5713
		6-15-68	115.2	793.8	
		7-06-68	115.5	793.5	
		8-10-68	118.4	790.6	
		9-07-68	118.1	790.9	
02S/05W-02L03S	902.0	10-14-67	108.3	793.7	5713
		6-15-68	(1)		
02S/05W-02L04S	904.6	12-16-67	115.2	789.4	5718
		4-06-68	114.5	790.1	
02S/05W-02M01S	905.8	12-16-67	108.1	797.7	5718
		4-06-68	49.2	856.6	
02S/05W-02M05S	894.1	12-16-67	95.2	798.9	5718
		4-06-68	117.3	776.8	
02S/05W-02M06S	926.7	12-16-67	130.2	796.5	5718
		4-06-68	130.3	796.4	
02S/05W-02Q07S	826.0	10-06-67	44.7(1)	781.3	5720
		10-13-67	45.1(1)	780.9	
		10-20-67	46.0(1)	780.0	
		10-27-67	46.2(1)	779.8	
		1-05-68	31.7	794.3	
		1-12-68	42.1(1)	783.9	
		1-22-68	42.4(1)	783.6	
		1-26-68	42.6(1)	783.4	
		4-05-68	41.4(1)	784.6	
		4-12-68	41.6(1)	784.4	
		4-19-68	42.1(1)	783.9	
		9-06-68	44.1(1)	781.9	
		9-13-68	45.0(1)	781.0	
		9-20-68	45.1(1)	780.9	
		9-27-68	45.5(1)	780.5	
02S/05W-02R01S	823.0	10-06-67	45.6(1)	777.4	5720
		10-13-67	46.3(1)	776.7	
		10-20-67	47.0(1)	776.0	
		10-27-67	47.4(1)	775.6	
		1-05-68	29.9	793.1	
		1-12-68	42.2(1)	780.8	
		1-22-68	42.2(1)	780.8	
		1-26-68	43.0(1)	780.0	
		4-05-68	42.1(1)	780.9	
		4-12-68	42.5(1)	780.5	
		4-19-68	42.9(1)	780.1	
		9-06-68	46.5(1)	776.5	
		9-13-68	46.7(1)	776.3	
		9-20-68	46.7(1)	776.3	
		9-27-68	46.5(1)	776.5	
02S/05W-02R02S	823.0	10-06-67	45.2(1)	777.8	5720
		10-13-67	45.3(1)	777.7	

See page 113 for key to terms & abbreviations

TABLE C-1 (Cont.)

GROUND WATER LEVELS AT WELLS

SANTA ANA RIVER HYDRO UNIT Y-01.00

MIDDLE SANTA ANA RIV HYDR SUBUNIT Y-01.80
RIVERSIDE HYDRO SUBAREA Y-01.87

STATE WELL NUMBER	GROUND SURFACE ELEVATION IN FEET	DATE	GROUND SURFACE TO WATER SURFACE IN FEET	WATER SURFACE ELEVATION IN FEET	AGENCY SUPPLYING DATA
02S/05W-02R02S (CONT.)	823.0	10-20-67	46.5(1)	776.5	5720
		10-27-67	46.9(1)	776.1	
		1-05-68	34.6	788.4	
		1-12-68	37.8	785.2	
		1-22-68	36.8	786.2	
		1-26-68	38.0	785.0	
		4-05-68	42.3(1)	780.7	
		4-12-68	42.7(1)	780.3	
		4-19-68	42.4(1)	780.6	
		9-06-68	45.7(1)	777.3	
		9-13-68	46.0(1)	777.0	
		9-20-68	46.1(1)	776.9	
		9-27-68	45.8(1)	777.2	
02S/05W-02R03S	826.6	10-06-67	41.1(1)	785.5	5720
		10-13-67	40.9(1)	785.7	
		10-20-67	42.1(1)	784.5	
		10-27-67	42.7(1)	783.9	
		1-05-68	28.0	798.6	
		1-12-68	39.4(1)	787.2	
		1-22-68	38.7(1)	787.9	
		1-26-68	39.3(1)	787.3	
		4-05-68	37.3(1)	789.3	
		4-12-68	38.3(1)	788.3	
		4-19-68	39.8(1)	786.8	
		9-06-68	41.8(1)	784.8	
		9-13-68	42.0(1)	784.6	
		9-20-68	42.0(1)	784.6	
		9-27-68	41.8(1)	784.8	
02S/05W-03A01S	953.4	12-08-67	149.4	804.0	5718
		4-23-68	150.0	803.4	
02S/05W-03G02S	904.4	12-16-67	96.8	807.6	5718
		4-06-68	138.3	766.1	
02S/05W-05R02S	939.8	12-11-67	227.6	712.2	5718
02S/05W-08G01S	903.0	12-12-67	204.7	698.3	5718
		4-25-68	203.7(4)	699.3	
02S/05W-08G04S	903.7	12-12-67	206.3	697.4	5718
		4-25-68	213.7	690.0	
02S/05W-08K02S	892.6	12-12-67	188.4(4)	704.2	5718
		4-25-68	185.8(4)	706.8	
02S/05W-10G01S	849.8	10-14-67	(1)		5713
		11-04-67	61.8	788.0	
		12-01-67	62.5	787.3	5100
		12-16-67	62.6	787.2	5713
		12-16-67	62.6	787.2	5718
		1-06-68	61.9	787.9	5713
		2-10-68	(1)		
		3-09-68	61.8	788.0	
		4-06-68	62.2	787.6	
		4-06-68	62.2	787.6	5718
		4-17-68	62.2	787.6	5100
		5-11-68	62.8	787.0	5713
		6-15-68	63.2	786.6	
		7-06-68	63.5	786.3	
		8-10-68	64.1	785.7	
		9-07-68	64.8	785.0	
02S/05W-10G07S	842.0	11-27-67	61.3	780.7	5718
		4-29-68	60.8	781.2	
02S/05W-10L05S	867.7	11-25-67	87.6(4)	780.1	5718
		4-24-68	95.4(4)	772.3	
02S/05W-10P01S	857.5	12-12-67	84.0	773.5	5718
		4-25-68	83.7(4)	773.8	
02S/05W-11A01S	824.8	10-06-67	34.6	790.2	5720
		10-13-67	35.2	789.6	
		10-20-67	35.2	789.6	
		1-05-68	28.2	796.6	
		1-12-68	31.2	793.6	
		1-22-68	31.8	793.0	
		1-26-68	32.2	792.6	
		4-05-68	31.3	793.5	
		4-12-68	31.3	793.5	
		4-19-68	32.0	792.8	
		9-06-68	35.8	789.0	
		9-13-68	35.9	788.9	
		9-20-68	35.5	789.3	
		9-27-68	35.5	789.3	
02S/05W-11K02S	814.8	11-25-67	26.6	788.2	5718
		12-16-67	26.1	788.7	
		4-06-68	24.1	790.7	
		4-24-68	25.2	789.6	
02S/05W-12A01S	836.8	10-04-67	76.4(1)	760.4	5204
		10-18-67	72.4(1)	764.4	
		11-08-67	42.4	794.4	
		11-29-67	42.4	794.4	
		12-27-67	39.4	797.4	

MIDDLE SANTA ANA RIV HYDR SUBUNIT Y-01.80
RIVERSIDE HYDRO SUBAREA Y-01.87

STATE WELL NUMBER	GROUND SURFACE ELEVATION IN FEET	DATE	GROUND SURFACE TO WATER SURFACE IN FEET	WATER SURFACE ELEVATION IN FEET	AGENCY SUPPLYING DATA
02S/05W-12A01S (CONT.)	836.8	1-09-68	38.4	798.4	5204
		1-23-68	38.4	798.4	
		2-06-68	39.4	797.4	
		2-20-68	37.4	799.4	
		3-05-68	76.4(1)	760.4	
		3-19-68	34.4	802.4	
		4-02-68	37.4	799.4	
		4-16-68	38.4	798.4	
		5-22-68	42.4	794.4	
		5-31-68	40.4	796.4	
		6-03-68	68.4(1)	768.4	
		6-10-68	75.4(1)	761.4	
		6-26-68	78.4	758.4	
		7-15-68	45.4(1)	791.4	
		7-30-68	40.4	796.4	
02S/05W-12B01S	833.8	10-04-67	38.2	795.6	5204
		10-18-67	40.2	793.6	
		11-08-67	37.2	796.6	
		11-29-67	34.2	799.6	
		12-27-67	33.2	800.6	
		1-09-68	32.2	801.6	
		1-23-68	33.2	800.6	
		2-06-68	34.2	799.6	
		2-20-68	31.2	802.6	
		3-05-68	53.2(1)	780.6	
		3-19-68	33.2	800.6	
		4-02-68	32.2	801.6	
		4-16-68	33.2	800.6	
		5-13-68	37.2	796.6	
		5-22-68	46.2(1)	785.6	
		5-24-68	48.2	785.6	
		5-31-68	38.2	795.6	
		6-03-68	50.2(1)	783.6	
		6-10-68	42.2	791.6	
		6-26-68	41.2	792.6	
		7-15-68	40.2	793.6	
		7-30-68	36.2	797.6	
02S/05W-12J01S	849.2	11-14-67	57.8	791.4	4103
		12-05-67	56.8	792.4	
		12-16-67	56.4	792.8	5718
		1-02-68	54.9	794.3	4103
		2-01-68	53.1	796.1	
		3-01-68	52.8	796.4	
		3-25-68	52.6	796.6	
		4-06-68	51.8	797.4	5718
		5-06-68	53.4	795.8	4103
		6-05-68	54.6	794.6	
		7-02-68	55.0	794.2	
		8-01-68	55.0	794.2	
		9-04-68	54.6	794.6	
02S/05W-12K02S	836.2	10-04-67	80.0	756.2	5204
		10-18-67	76.0	760.2	
		11-08-67	41.0	795.2	
		11-29-67	42.0	794.2	
		12-13-67	41.0	795.2	
		12-27-67	37.0	799.2	
		1-09-68	37.0	799.2	
		1-23-68	36.0	800.2	
		2-06-68	37.0	799.2	
		2-20-68	36.0	800.2	
		3-05-68	82.0	754.2	
		3-19-68	34.0	802.2	
		4-02-68	36.0	800.2	
		5-22-68	41.0	795.2	
		5-31-68	39.0	797.2	
		5-31-68	71.0	765.2	
		6-03-68	71.0(1)	765.2	
		6-10-68	81.0	755.2	
		6-26-68	78.0	758.2	
		7-15-68	84.0	752.2	
		7-30-68	40.0	796.2	
02S/05W-12P01S	823.2	10-04-67	128.7(1)	694.5	5204
		10-18-67	39.7	783.5	
		11-08-67	36.7	786.5	
		11-29-67	37.7	785.5	
		12-13-67	37.7	785.5	
		12-27-67	36.7	786.5	
		1-09-68	29.7	793.5	
		1-23-68	32.7	790.5	
		2-06-68	33.7	789.5	
		2-20-68	32.7	790.5	
		3-05-68	41.7	781.5	
		3-19-68	30.7	792.5	
		4-02-68	30.7	792.5	
		5-22-68	47.7(1)	775.5	
		5-31-68	38.7	784.5	
		6-03-68	37.7	785.5	
		6-10-68	39.7	783.5	
		6-26-68	41.7	781.5	
		7-15-68	43.7	779.5	
		7-30-68	37.7	785.5	
02S/05W-12P02S	818.0	11-08-67	49.5	768.5	5204
		11-29-67	49.5(1)	768.5	

See page 113 for key to terms & abbreviations

TABLE C-1 (Cont.)

GROUND WATER LEVELS AT WELLS

SANTA ANA RIVER HYDRO UNIT Y-01.00

MIDDLE SANTA ANA RIV HYDR SUBUNIT Y-01.80
RIVERSIDE HYDRO SUBAREA Y-01.87

STATE WELL NUMBER	GROUND SURFACE ELEVATION IN FEET	DATE	GROUND SURFACE TO WATER SURFACE IN FEET	WATER SURFACE ELEVATION IN FEET	AGENCY SUPPLYING DATA
02S/05W-12P02S (CONT.)	818.0	6-03-68	44.5	773.5	5204
02S/05W-14D01S	800.0	11-17-67	19.0	781.0	4103
		12-05-67	18.2	781.8	
		1-02-68	17.9	782.1	
		2-01-68	17.8	782.2	
		3-01-68	18.1	781.9	
		3-25-68	17.6	782.4	
		5-06-68	17.1	782.9	
		6-06-68	17.7	782.3	
		7-02-68	18.0	782.0	
		8-01-68	18.7	781.3	
		9-04-68	20.3	779.7	
		9-30-68	20.6	779.4	
02S/05W-14E01S	770.0	11-08-67	49.0(1)	721.0	5204
		11-29-67	15.0	755.0	
		6-03-68	15.0	755.0	
02S/05W-14G01S	790.0	11-14-67	19.7	770.3	4103
		3-25-68	17.3	772.7	
02S/05W-15M01S	775.1	12-12-67	14.1	761.0	5718
		4-25-68	13.9(4)	761.2	
02S/05W-16E06S	790.8	12-12-67	46.1	744.7	5718
		4-25-68	46.7(4)	744.1	
02S/05W-16G04S	774.1	12-12-67	16.0	758.1	5718
		4-25-68	15.4(4)	758.7	
02S/05W-16R01S	767.5	11-25-67	10.2(4)	757.3	5718
		4-29-68	10.5(4)	757.0	
02S/05W-17A01S	820.0	11-10-67	82.3	737.7	4103
		12-05-67	81.8	738.2	
		1-03-68	81.2	738.8	
		2-01-68	80.6	739.4	
		3-01-68	80.0	740.0	
		3-28-68	79.7	740.3	
		5-06-68	79.8	740.2	
		6-05-68	79.4	740.6	
		7-02-68	80.0	740.0	
		8-01-68	80.2	739.8	
		9-04-68	80.4	739.6	
02S/05W-17A02S	825.0	4-29-68	87.3	737.7	5718
02S/05W-17K01S	809.0	12-15-67	67.3	741.7	5718
		4-29-68	65.4	743.6	
02S/05W-17L01S	853.0	12-21-67	53.6	799.4	5718
		4-29-68	59.1	793.9	
02S/05W-20A02S	752.0	11-14-67	10.3	741.7	4103
		12-05-67	9.9	742.1	
		1-03-68	9.6	742.4	
		2-01-68	8.9	743.1	
		3-01-68	9.2	742.8	
		3-28-68	9.3	742.7	
		5-06-68	9.4	742.6	
		6-05-68	8.9	743.1	
		7-02-68	9.1	742.9	
		8-01-68	9.2	742.8	
		9-04-68	8.9	743.1	
02S/05W-20J02S	740.0	12-13-67	6.8(4)	733.2	5718
		4-29-68	4.8(4)	735.2	
02S/05W-20J03S	735.7	12-15-67	2.1	733.6	5718
		5-03-68	2.4	733.3	
02S/05W-20K01S	767.0	11-14-67	32.7	734.3	4103
		12-15-67	28.5	738.5	5718
		3-29-68	36.0(1)	731.0	4103
		5-03-68	28.6	738.4	5718
02S/05W-20K03S	768.3	12-15-67	32.1(4)	736.2	5718
		4-29-68	29.9(4)	738.4	
02S/05W-20R01S	740.0	11-27-67	7.2	732.8	5718
02S/05W-21E01S	747.3	11-25-67	6.2	741.1	5718
		4-29-68	6.4(4)	740.9	
02S/05W-22D01S	763.8	11-27-67	7.5	756.3	5718
		4-29-68	6.7	757.1	
02S/05W-22R01S	793.6	11-25-67	31.8(4)	761.8	5718
		5-03-68	29.3(4)	764.3	
02S/05W-22R02S	795.0	12-13-67	24.8	770.2	5718
		5-03-68	20.0	775.0	
02S/05W-23F01S	843.8	11-14-67	78.1	765.7	4103
		12-06-67	76.9	766.9	
		12-13-67	79.6	764.2	5718

MIDDLE SANTA ANA RIV HYDR SUBUNIT Y-01.80
RIVERSIDE HYDRO SUBAREA Y-01.87

STATE WELL NUMBER	GROUND SURFACE ELEVATION IN FEET	DATE	GROUND SURFACE TO WATER SURFACE IN FEET	WATER SURFACE ELEVATION IN FEET	AGENCY SUPPLYING DATA
02S/05W-23F01S (CONT.)	843.8	1-03-68	76.5	767.3	4103
		2-01-68	75.6	768.2	4103
		3-01-68	74.8	769.0	
		3-25-68	74.3	769.5	
		5-03-68	74.0	769.8	5718
		5-06-68	73.9	769.9	4103
		6-06-68	74.8	769.0	
		7-02-68	75.7	768.1	
		8-01-68	77.3	766.5	
		9-04-68	78.6	765.2	
02S/05W-23J01S	869.4	10-04-67	100.0	769.4	5204
		10-18-67	100.0	769.4	
		11-08-67	100.0	769.4	
		11-29-67	99.0	770.4	
		12-13-67	99.0	770.4	
		12-27-67	100.0	769.4	
		1-09-68	97.0	772.4	
		1-23-68	99.0	770.4	
		2-06-68	99.0	770.4	
		2-20-68	95.0	774.4	
		3-05-68	95.0	774.4	
		3-19-68	96.0	773.4	
		4-02-68	96.0	773.4	
		4-16-68	95.0	774.4	
		5-22-68	95.0	774.4	
		5-31-68	99.0	770.4	
		6-03-68	100.0	769.4	
		6-10-68	109.0(1)	760.4	
		6-26-68	101.0	768.4	
		7-15-68	101.0	768.4	
		7-30-68	101.0	768.4	
02S/05W-23Q01S	854.9	11-29-67	86.4	768.5	5720
		12-13-67	87.4	767.5	
		12-27-67	86.4	768.5	
		1-09-68	85.4	769.5	
		1-23-68	87.4	767.5	
		2-06-68	85.4	769.5	
		2-20-68	82.4	772.5	
		3-05-68	83.4	771.5	
		3-19-68	83.4	771.5	
		4-02-68	82.4	772.5	
		4-16-68	83.4	771.5	
		5-10-68	86.8	768.1	
		5-17-68	96.6(1)	758.3	
		5-22-68	87.4	767.5	
		5-24-68	97.4(1)	757.5	
		5-31-68	96.4(1)	758.5	
		6-03-68	97.4(1)	757.5	
		6-07-68	87.5	767.4	
		6-10-68	97.4(1)	757.5	
		6-14-68	100.4(1)	754.5	
		6-21-68	100.5(1)	754.4	
		6-26-68	103.4(1)	751.5	
		6-28-68	99.6(1)	755.3	
		7-05-68	100.1(1)	754.8	
		7-12-68	99.8(1)	755.1	
		7-15-68	88.4	766.5	
		7-19-68	100.9(1)	754.0	
		7-26-68	100.4(1)	754.5	
		7-30-68	89.4	765.5	
02S/05W-25A01S	948.4	11-14-67	(2)		4103
		3-25-68	169.3	779.1	
02S/05W-25F01S	912.0	10-04-67	135.0	777.0	5204
		10-18-67	134.0	778.0	
		11-08-67	137.0	775.0	
		11-29-67	140.0	772.0	
		12-13-67	139.0	773.0	
		12-27-67	139.0	773.0	
		1-09-68	133.0	779.0	
		1-23-68	136.0	776.0	
		2-06-68	132.0	780.0	
		2-20-68	128.0	784.0	
		3-05-68	132.0	780.0	
		3-19-68	143.0(1)	769.0	
		4-02-68	131.0	781.0	
		4-16-68	132.0	780.0	
		5-22-68	135.0	777.0	
		5-24-68	135.0	777.0	
		5-31-68	137.0	775.0	
		6-03-68	137.0	775.0	
		6-26-68	137.0	775.0	
02S/05W-26E02S	820.0	10-04-67	50.3	769.7	3847
		11-01-67	49.6	770.4	
		12-02-67	48.5	771.5	
		1-03-68	46.5	773.5	
		2-07-68	46.4	773.6	
		3-06-68	46.4	773.6	
		4-03-68	45.2	774.8	
		5-01-68	46.5	773.5	
		6-12-68	48.1	771.9	
		7-03-68	48.6	771.4	
		8-07-68	74.0(1)	746.0	
		9-26-68	51.7	768.3	

See page 113 for key to terms & abbreviations

TABLE C-1 (Cont.)

GROUND WATER LEVELS AT WELLS

SANTA ANA RIVER HYDRO UNIT Y-01.00

MIDDLE SANTA ANA RIV HYDR SUBUNIT Y-01.80

RIVERSIDE HYDRO SUBAREA Y-01.87

STATE WELL NUMBER	GROUND SURFACE ELEVATION IN FEET	DATE	GROUND SURFACE TO WATER SURFACE IN FEET	WATER SURFACE ELEVATION IN FEET	AGENCY SUPPLYING DATA
02S/05W-26F01S	810.0	10-04-67	50.2	759.8	3847
		11-01-67	48.3	761.7	
		12-02-67	47.0	763.0	
		1-03-68	45.1	764.9	
		2-07-68	45.0	765.0	
		3-06-68	44.4	765.6	
		4-03-68	43.3	766.7	
		5-01-68	45.3	764.7	
		6-12-68	46.4	763.6	
		7-03-68	47.2	762.8	
		8-07-68	50.3	759.7	
		9-04-68	51.3	758.7	
02S/05W-26M01S	820.0	10-04-67	51.6	768.4	3847
		11-01-67	50.7	769.3	
		12-02-67	48.1	771.9	
		1-03-68	47.0	773.0	
		2-07-68	46.5	773.5	
		3-06-68	46.6	773.4	
		4-03-68	45.0	775.0	
		5-01-68	45.9	774.1	
		6-12-68	48.8	771.2	
		7-17-68	49.2	770.8	
		8-22-68	54.1	765.9	
		9-04-68	53.6	766.4	
02S/05W-26R01S	855.0	12-22-67	85.7	769.3	5718
		5-03-68	83.3	771.7	
02S/05W-29D02S	745.0	11-04-67	17.7	727.3	5713
		1-06-68	14.8	730.2	
		3-09-68	13.0	732.0	
		5-11-68	13.0	732.0	
		7-06-68	14.2	730.8	
		9-07-68	15.8	729.2	
02S/05W-29D10S	745.0	11-04-67	13.1	731.9	5713
		1-06-68	(1)		
		3-09-68	(1)		
		5-11-68	(1)		
		7-06-68	13.9	731.1	
		9-07-68	15.0	730.0	
02S/05W-29E02S	719.4	11-14-67	6.0	713.4	4103
		11-14-67	5.9	713.5	5718
		12-05-67	5.8	713.6	4103
		1-03-68	6.0	713.4	
		2-01-68	5.9	713.5	
		3-01-68	5.9	713.5	
		3-29-68	5.8	713.6	
		4-29-68	5.9	713.5	5718
		5-06-68	6.1	713.3	4103
		6-05-68	6.4	713.0	
		7-02-68	6.5	712.9	
		8-01-68	6.4	713.0	
		9-04-68	6.4	713.0	
02S/05W-29E06S	738.3	11-27-67	24.2	714.1	5718
		4-29-68	23.5(4)	714.8	
02S/05W-32A01S	783.0	12-22-67	49.9	733.1	5718
		5-03-68	50.0(4)	733.0	
02S/05W-32B01S	780.1	12-22-67	47.5	732.6	5718
		5-01-68	51.5	728.6	
02S/05W-32K01S	777.5	11-14-67	38.7	738.8	4103
		12-11-67	38.6	738.9	
		12-18-67	37.8	739.7	5718
		1-02-68	38.5	739.0	4103
		2-02-68	38.5	739.0	
		3-04-68	(1)		
		3-25-68	38.4	739.1	
		5-02-68	37.6	739.9	5718
		5-07-68	38.5	739.0	4103
		6-06-68	38.3	739.2	
		7-05-68	(1)		
		8-02-68	38.5	739.0	
		9-06-68	38.7	738.8	
02S/05W-36A01S	915.0	11-14-67	60.5	854.5	4103
		3-25-68	59.1	855.9	
02S/06W-13F03S	770.0	12-15-67	48.4	721.6	5718
		4-30-68	40.8	729.2	

LAKE MATHEWS HYDRO SUBUNIT Y-01.C0

COLDWATER HYDRO SUBAREA Y-01.C1

STATE WELL NUMBER	GROUND SURFACE ELEVATION IN FEET	DATE	GROUND SURFACE TO WATER SURFACE IN FEET	WATER SURFACE ELEVATION IN FEET	AGENCY SUPPLYING DATA
05S/06W-02P01S	1110.3	10-07-67	119.4	990.9	5717
		11-04-67	118.0	992.3	
		12-16-67	116.4	993.9	
		1-13-68	115.8	994.5	
		2-10-68	115.1	995.2	
		3-23-68	114.3	996.0	
		4-13-68	114.1	996.2	
		5-18-68	113.8	996.5	
		6-15-68	113.8	996.5	
		7-13-68	113.8	996.5	
		8-10-68	114.0	996.3	
		9-21-68	114.6	995.7	
05S/06W-03C01S	1121.0	10-07-67	129.5	991.5	5717
		11-04-67	132.2	988.8	
		12-16-67	132.1	988.9	
		1-13-68	131.8	989.2	
		2-10-68	94.9(3)	1026.1	
		3-23-68	124.8	996.2	
		4-13-68	132.8	988.2	
		5-18-68	127.9	993.1	
		6-15-68	136.3	984.7	
		7-13-68	243.7(6)	877.3	
		8-10-68	149.9	971.1	
		9-21-68	161.2	959.8	
05S/06W-03G01S	1100.0	10-07-67	111.7	988.3	5717
		11-04-67	114.4	985.6	
		12-16-67	114.1	985.9	
		1-13-68	113.7	986.3	
		2-10-68	112.1	987.9	
		3-23-68	114.0	986.0	
		4-13-68	115.5	984.5	
		5-18-68	118.8	981.2	
		6-15-68	120.8	979.2	
		7-13-68	128.9	971.1	
		8-10-68	135.4	964.6	
		9-21-68	144.7	955.3	
05S/06W-03J04S	1115.0	10-08-67	161.4	953.6	5272
		11-05-67	152.5	962.5	
		12-03-67	148.8	966.2	
		1-07-68	148.5	966.5	
		2-04-68	149.0	966.0	
		3-03-68	153.9(1)	961.1	
		4-07-68	151.7(1)	963.3	
		5-05-68	152.4	962.6	
		6-02-68	156.4	958.6	
		7-07-68	164.6	950.4	
		8-04-68	170.9	944.1	
		9-01-68	181.2(1)	933.8	
05S/06W-03K01S	1122.0	10-08-67	146.5	975.5	5272
		11-05-67	166.6	955.4	
		12-03-67	164.5	957.5	
		1-07-68	163.7	958.3	
		2-04-68	164.3	957.7	
		3-03-68	166.5	955.5	
		4-07-68	163.9	958.1	
		5-05-68	168.8(1)	953.2	
		6-02-68	174.2(1)	947.8	
		7-07-68	183.1(1)	938.9	
		8-04-68	191.0(1)	931.0	
		9-01-68	193.0	929.0	
05S/06W-03Q01S	1285.0	10-07-67	185.6(1)	1099.4	5717
		10-08-67	186.7(1)	1098.3	5272
		11-04-67	190.9(1)	1094.1	5717
		11-05-67	191.2(1)	1093.8	5272
		12-03-67	190.0(1)	1095.0	
		1-07-68	189.6(1)	1095.4	
		2-04-68	190.0(1)	1095.0	
		3-03-68	192.0(1)	1093.0	
		4-07-68	190.0(1)	1095.0	
		5-05-68	193.7(1)	1091.3	
		6-02-68	197.1(1)	1087.9	
		7-07-68	205.5(1)	1079.5	
		8-04-68	211.5(1)	1073.5	
		9-01-68	219.8(1)	1065.2	

BEDFORD HYDRO SUBAREA Y-01.C2

STATE WELL NUMBER	GROUND SURFACE ELEVATION IN FEET	DATE	GROUND SURFACE TO WATER SURFACE IN FEET	WATER SURFACE ELEVATION IN FEET	AGENCY SUPPLYING DATA
04S/06W-16C01S	781.0	10-08-67	28.4	752.6	5272
		11-05-67	37.2(1)	743.8	
		12-03-67	22.8	758.2	
		1-07-68	30.4(1)	750.6	
		2-04-68	30.6(1)	750.4	
		3-03-68	33.2(1)	747.8	
		4-07-68	20.5	760.5	
		5-05-68	36.2(1)	744.8	
		6-02-68	40.0(1)	741.0	
		7-07-68	46.8(1)	734.2	
		8-04-68	60.5(1)	720.5	
		9-01-68	67.0(1)	714.0	

See page 113 for key to terms & abbreviations

TABLE C-1 (Cont.)

GROUND WATER LEVELS AT WELLS

STATE WELL NUMBER	GROUND SURFACE ELEVATION IN FEET	DATE	GROUND SURFACE TO WATER SURFACE IN FEET	WATER SURFACE ELEVATION IN FEET	AGENCY SUPPLYING DATA
SANTA ANA RIVER HYDRO UNIT					Y-01.00
LAKE MATHEWS HYDRO SUBUNIT					Y-01.C0
BEDFORD HYDRO SUBAREA					Y-01.C2
04S/06W-16C02S	790.0	11-04-67	51.6(1)	738.4	5717
		12-16-67	18.5	771.5	
		1-13-68	17.9	772.1	
		2-10-68	46.8(1)	743.2	
		3-23-68	18.4	771.6	
		4-13-68	45.3	744.7	
		5-18-68	55.5(1)	734.5	
		6-15-68	66.0(1)	724.0	
		7-13-68	61.8(1)	728.2	
		8-10-68	69.0(1)	721.0	
		9-21-68	64.1(1)	725.9	
04S/06W-16F01S	800.0	11-04-67	22.1	777.9	5717
		12-16-67	15.3	784.7	
		1-13-68	14.8	785.2	
		2-10-68	17.3	782.7	
		3-23-68	15.1	784.9	
		4-13-68	14.1	785.9	
		5-18-68	28.0(1)	772.0	
		6-15-68	37.9(1)	762.1	
		7-13-68	35.3(1)	764.7	
		8-10-68	55.2(1)	744.8	
		9-21-68	63.0(1)	737.0	
04S/06W-35G01S	956.0	10-07-67	30.5	925.5	5717
		11-04-67	31.9(1)	924.1	
		12-16-67	28.1	927.9	
		1-13-68	27.1	928.9	
		2-10-68	45.3	910.7	
		3-23-68	31.4	924.6	
		4-13-68	52.7	903.3	
		5-18-68	72.0	884.0	
		6-15-68	71.9	884.1	
		7-13-68	39.2	916.8	
		8-10-68	87.2(1)	868.8	
		9-21-68	72.9	883.1	
04S/06W-35G02S	956.0	10-07-67	30.1	925.9	5717
		11-04-67	31.5	924.5	
		12-16-67	27.7	928.3	
		1-13-68	26.7	929.3	
		2-10-68	45.1(1)	910.9	
		3-23-68	31.0	925.0	
		4-13-68	52.3(1)	903.7	
		5-18-68	71.5(1)	884.5	
		6-15-68	71.6(1)	884.4	
		7-13-68	38.8	917.2	
		8-10-68	71.8	884.2	
		9-21-68	72.9	883.1	
LEE LAKE HYDRO SUBAREA					Y-01.C4
05S/05W-07C01S	1095.0	10-07-67	26.9(1)	1068.1	5717
		11-04-67	26.3(1)	1068.7	
		12-16-67	7.3	1087.7	
		1-13-68	5.8	1089.2	
		2-10-68	22.2	1072.8	
		3-23-68	7.0	1088.0	
		4-13-68	21.1(1)	1073.9	
		5-18-68	24.9(1)	1070.1	
		6-15-68	20.4(1)	1074.6	
		7-13-68	29.8(1)	1065.2	
		8-10-68	26.9(1)	1068.1	
		9-21-68	27.1(1)	1067.9	
05S/05W-08N01S	1175.0	10-07-67	77.1(1)	1097.9	5717
		11-04-67	78.1(1)	1096.9	
		12-16-67	45.3	1129.7	
		1-13-68	42.3	1132.7	
		2-10-68	70.8(1)	1104.2	
		3-23-68	42.0	1133.0	
		4-13-68	70.3(1)	1104.7	
		5-18-68	73.0(1)	1102.0	
		6-15-68	77.1(1)	1097.9	
		7-13-68	79.0(1)	1096.0	
		8-10-68	80.1(1)	1094.9	
		9-21-68	82.1(1)	1092.9	
05S/05W-08P01S	1190.0	10-07-67	85.7(1)	1104.3	5717
		11-04-67	86.0(1)	1104.0	
		12-16-67	54.4	1135.6	
		1-13-68	51.4	1138.6	
		2-10-68	79.0(1)	1111.0	
		3-23-68	51.0	1139.0	
		4-13-68	78.4(1)	1111.6	
		5-18-68	81.9(1)	1108.1	
		6-15-68	81.5(1)	1108.5	
		7-13-68	81.3(1)	1108.7	
		8-10-68	84.1(1)	1105.9	
		9-21-68	85.9(1)	1104.1	
05S/05W-27P02S	1503.5	6-11-68	45.2(4)	1458.3	4103
		7-09-68	43.7	1459.8	
		8-06-68	44.7(1)	1458.8	
		9-05-68	43.9	1459.6	
LAKE MATHEWS HYDRO SUBUNIT					Y-01.C0
TERRA COTTA HYDRO SUBAREA					Y-01.C5
05S/04W-31E03S	1275.0	11-06-67	31.7	1243.3	4103
		4-05-68	30.5	1244.5	
05S/04W-31R02S	1300.0	11-03-67	39.2	1260.8	4103
		4-04-68	39.6	1260.4	
05S/05W-36H02S	1256.0	11-06-67	12.5	1243.5	4103
		4-05-68	11.0	1245.0	
05S/05W-36J01S	1260.0	11-06-67	11.3	1248.7	4103
		4-05-68	9.7	1250.3	
06S/04W-06G01S	1270.0	5-08-68	23.9	1246.1	4103
		6-11-68	23.8	1246.2	
		7-09-68	23.7	1246.3	
		8-06-68	23.9	1246.1	
		9-05-68	24.0	1246.0	

See page 113 for key to terms & abbreviations

TABLE C-1 (Cont.)

GROUND WATER LEVELS AT WELLS

STATE WELL NUMBER	GROUND SURFACE ELEVATION IN FEET	DATE	GROUND SURFACE TO WATER SURFACE IN FEET	WATER SURFACE ELEVATION IN FEET	AGENCY SUPPLYING DATA
SANTA ANA RIVER HYDRO UNIT					Y-01.00
COLTON-RIALTO HYDRO SUBUNIT					Y-01.D0
UPPER LYTLE HYDRO SUBAREA					Y-01.D1
02N/06W-05L01S	4775.0	1-03-68	DRY		4706
		3-01-68	DRY		
		7-02-68	DRY		
		9-02-68	DRY		
02N/06W-21R01S	3400.0	10-02-67	46.3	3353.7	4706
		11-02-67	46.5	3353.5	
		12-01-67	45.0	3355.0	
		1-03-68	45.8	3354.2	
		2-02-68	46.3	3353.7	
		3-01-68	44.1	3355.9	
		4-02-68	45.3	3354.7	
		5-02-68	45.3	3354.7	
		6-03-68	45.4	3354.6	
		7-02-68	45.6	3354.4	
		8-05-68	46.0	3354.0	
		9-08-68	45.9	3354.1	
02N/06W-26L01S	2760.0	10-02-67	16.5	2743.5	4706
		11-02-67	12.1	2747.9	
		12-01-67	15.2	2744.8	
		1-03-68	15.3	2744.7	
		2-02-68	16.3	2743.7	
		3-01-68	16.6	2743.4	
		4-01-68	15.9	2744.1	
		5-02-68	34.1(1)	2725.9	
		6-03-68	35.0(1)	2725.0	
		7-02-68	34.0(1)	2726.0	
		8-05-68	37.9(1)	2722.1	
		9-02-68	39.0(1)	2721.0	
LOWER LYTLE HYDRO SUBAREA					Y-01.02
01N/05W-06G01S	2242.5	10-01-67	64.0(5)	2178.5	4706
		11-02-67	66.1(5)	2176.4	
		12-01-67	57.5(5)	2185.0	
		1-02-68	58.4(5)	2184.1	
		2-02-68	66.4(5)	2176.1	
		3-01-68	66.1(5)	2176.4	
		4-01-68	61.4(1)	2181.1	
		5-01-68	73.0(1)	2169.5	
		6-04-68	77.6(1)	2164.9	
		7-02-68	80.2(1)	2162.3	
		8-05-68	82.6(1)	2159.9	
		9-02-68	84.1(1)	2158.4	
01N/05W-06K02S	2153.0	10-02-67	75.2(5)	2077.8	4706
		11-02-67	73.0(5)	2080.0	
		12-01-67	75.3(5)	2077.7	
		1-02-68	75.2(5)	2077.8	
		2-02-68	75.3(5)	2077.7	
		3-01-68	75.3(5)	2077.7	
		4-01-68	70.6(5)	2082.4	
		5-01-68	77.6(5)	2075.4	
		6-03-68	86.8(5)	2066.2	
		7-02-68	91.5(5)	2061.5	
		8-05-68	91.5(5)	2061.5	
		9-02-68	93.8(5)	2059.2	
01N/05W-07H01S	2065.5	10-02-67	88.9(5)	1976.6	4706
		11-02-67	88.9(5)	1976.6	
		12-01-67	91.1(5)	1974.4	
		1-02-68	88.9(5)	1976.6	
		2-02-68	91.1(5)	1974.4	
		3-01-68	95.9(5)	1969.6	
		4-01-68	84.3(5)	1981.2	
		5-01-68	88.9(5)	1976.6	
		6-03-68	95.9(5)	1969.6	
		7-01-68	105.0(5)	1960.5	
		8-05-68	109.7(5)	1955.8	
		9-02-68	112.0(5)	1953.5	
01N/05W-16K01S	1720.0	10-02-67	224.5(5)	1495.5	4706
		11-01-67	231.4(5)	1488.6	
		12-01-67	229.1(5)	1490.9	
		1-02-68	238.3(5)	1481.7	
		2-05-68	240.6(5)	1479.4	
		3-01-68	243.0(5)	1477.0	
		4-01-68	245.3(5)	1474.7	
		5-02-68	291.5(1)	1428.5	
		6-04-68	314.6(1)	1405.4	
		7-02-68	326.1(1)	1393.9	
		8-05-68	333.0(1)	1387.0	
		9-02-68	363.1(1)	1356.9	
01N/05W-22C02S	1591.5	10-02-67	208.5(5)	1383.0	4706
		11-01-67	229.3(1)	1362.2	
		12-01-67	238.6(1)	1352.9	
		1-02-68	213.2(5)	1378.3	
		2-02-68	213.2(5)	1378.3	
		3-01-68	231.6(1)	1359.9	
		4-03-68	238.6(1)	1352.9	
		5-01-68	243.2(1)	1348.3	
		6-04-68	261.6(1)	1329.9	
		7-01-68	270.9(1)	1320.6	
COLTON-RIALTO HYDRO SUBUNIT					Y-01.D0
LOWER LYTLE HYDRO SUBAREA					Y-01.D2
01N/05W-22C02S (CONT.)	1591.5	8-05-68	287.1(1)	1304.4	4706
		9-02-68	296.3(1)	1295.2	
01N/05W-22F01S	1596.5	10-02-67	166.6(5)	1429.9	4706
		11-01-67	172.8(1)	1423.7	
		12-01-67	179.7(1)	1416.8	
		1-02-68	212.8(1)	1383.7	
		2-02-68	210.4(1)	1386.1	
		3-01-68	192.0(1)	1404.5	
		4-01-68	196.6(1)	1399.9	
		5-02-68	205.8(1)	1390.7	
		6-04-68	222.0(1)	1374.5	
		7-01-68	231.3(1)	1365.2	
		8-05-68	252.1(1)	1344.4	
		9-02-68	277.5(1)	1319.0	
01N/05W-22F02S	1583.0	10-02-67	223.1(1)	1359.9	4706
		11-01-67	234.6(1)	1348.4	
		12-01-67	231.1(1)	1351.9	
		1-02-68	220.8(5)	1362.2	
		2-02-68	214.3(5)	1368.7	
		3-01-68	234.6(1)	1348.4	
		4-01-68	243.9(1)	1339.1	
		5-01-68	250.8(1)	1332.2	
		6-04-68	255.4(1)	1327.6	
		7-01-68	280.8(1)	1302.2	
		8-05-68	297.0(1)	1286.0	
		9-02-68	315.4(1)	1267.6	
01N/05W-23P04S	1457.0	10-00-67	175.0(1)	1282.0	4124
		11-00-67	175.0(1)	1282.0	
		12-00-67	176.0(1)	1281.0	
		1-00-68	172.0(1)	1285.0	
		2-02-68	169.0(1)	1288.0	
		3-07-68	169.0(1)	1288.0	
		4-00-68	170.0(1)	1287.0	
		5-00-68	175.0(1)	1282.0	
		6-00-68	181.0(1)	1276.0	
		7-00-68	196.0(1)	1261.0	
		8-00-68	164.0(1)	1293.0	
		9-00-68	202.0(1)	1255.0	
UPPER COLTON-RIALTO HYRO SUBAREA					Y-01.D3
01N/05W-17B01S	1850.0	10-00-67	48.0	1802.0	4124
		11-00-67	48.0	1802.0	
		12-00-67	49.0	1801.0	
		1-00-68	49.0	1801.0	
		2-02-68	46.6	1803.4	
		3-07-68	49.0	1801.0	
		4-00-68	49.0	1801.0	
		5-00-68	50.0	1800.0	
		6-00-68	57.0	1793.0	
		7-00-68	62.0	1788.0	
		8-00-68	65.0	1785.0	
		9-00-68	76.0	1774.0	
01N/05W-17K01S	1854.1	10-00-67	68.4(1)	1785.7	4124
		10-02-67	50.0	1804.1	4706
		11-00-67	71.4(1)	1782.7	4124
		11-02-67	50.1	1804.0	4706
		12-00-67	73.4(1)	1780.7	4124
		12-01-67	49.1	1805.0	4706
		1-00-68	52.4	1801.7	4124
		1-02-68	47.9	1806.2	4706
		2-00-68	70.4(1)	1783.7	4124
		2-05-68	48.3	1805.8	4706
		3-05-68	49.0	1805.1	
		3-07-68	72.4(1)	1781.7	4124
		4-00-68	69.4(1)	1784.7	
		4-01-68	49.4	1804.7	4706
		5-00-68	76.4(1)	1777.7	4124
		5-01-68	49.9	1804.2	4706
		6-04-68	57.7	1796.4	
		7-00-68	92.4(1)	1761.7	4124
		7-01-68	57.7	1796.4	4706
		8-00-68	111.4(1)	1742.7	4124
		8-05-68	58.1	1796.0	4706
		9-00-68	113.4	1740.7	4124
		9-03-68	58.1	1796.0	4706
01N/05W-17K02S	1852.6	10-00-67	47.5	1805.1	4124
		11-00-67	47.5	1805.1	
		12-00-67	49.5	1803.1	
		1-00-68	69.5(1)	1783.1	
		2-02-68	47.5	1805.1	
		3-07-68	50.5	1802.1	
		4-00-68	49.5	1803.1	
		5-00-68	85.5(1)	1767.1	
		6-00-68	56.5	1796.1	
		7-00-68	105.5(1)	1747.1	
		8-00-68	128.5(1)	1724.1	
		9-00-68	118.5(1)	1734.1	
01N/05W-18E02S	1895.0	4-19-68	111.4(4)	1783.6	5100

See page 113 for key to terms & abbreviations

TABLE C-1 (Cont.)

GROUND WATER LEVELS AT WELLS

STATE WELL NUMBER	GROUND SURFACE ELEVATION IN FEET	DATE	GROUND SURFACE TO WATER SURFACE IN FEET	WATER SURFACE ELEVATION IN FEET	AGENCY SUPPLYING DATA
SANTA ANA RIVER HYDRO UNIT					Y-01.00
COLTON-RIALTO HYDRO SUBUNIT					Y-01.D0
UPPER COLTON-RIALTO HYDRO SUBAREA					Y-01.D3
COLTON-RIALTO HYDRO SUBAREA					Y-01.D4
01S/04W-07C01S	1199.6	11-28-67	207.3	992.3	3230
		3-20-68	207.5	992.1	
		4-18-68	208.3	991.3	
		4-19-68	203.0	996.6	5100
01S/04W-18B01S	1135.3	11-01-67	253.0(1)	882.3	4201
		11-29-67	252.0(1)	883.3	
		1-03-68	252.0	883.3	
		2-01-68	151.0(6)	984.3	
		3-01-68	250.0(1)	885.3	
		4-18-68	254.0	881.3	
		8-30-68	254.0(1)	881.3	
01S/04W-18E01S	1115.5	9-04-68	241.3	874.2	5100
01S/04W-18F01S	1099.4	11-01-67	223.0(1)	876.4	4201
		11-29-67	222.0(1)	877.4	
		1-03-68	221.0(1)	878.4	
		2-01-68	221.0	878.4	
		3-01-68	222.0	877.4	
		4-18-68	221.5	877.9	
		8-30-68	223.0(1)	876.4	
01S/04W-18G01S	1093.5	11-01-67	223.0(1)	870.5	4201
		11-29-67	222.0(1)	871.5	
		1-03-68	221.0	872.5	
		2-01-68	220.0	873.5	
		3-01-68	222.0(1)	871.5	
		4-18-68	221.0	872.5	
		8-30-68	223.0(1)	870.5	
01S/04W-18J02S	1068.0	4-19-68	196.9	871.1	5718
01S/04W-21J01S	962.5	10-09-67	36.9	925.6	5720
		11-09-67	39.2	923.3	
		11-30-67	40.5	922.0	
		1-04-68	37.8	924.7	
		2-01-68	36.7	925.8	
		3-14-68	36.4	926.1	
		4-04-68	36.7	925.8	
		5-23-68	34.3	928.2	
		6-06-68	35.7	926.8	
		7-09-68	38.1	924.4	
		8-29-68	42.4	920.1	
		9-05-68	42.5	920.0	
01S/04W-21J04S	966.0	10-09-67	30.7	935.3	5720
		11-09-67	31.2	934.8	
		11-30-67	30.1	935.9	
		1-04-68	30.3	935.7	
		2-01-68	30.3	935.7	
		3-14-68	30.5	935.5	
		4-04-68	29.9	936.1	
		5-23-68	30.3	935.7	
		6-06-68	30.2	935.8	
		7-09-68	30.6	935.4	
		8-29-68	31.4	934.6	
		9-06-68	31.7	934.3	
01S/04W-21J05S	968.0	10-09-67	37.7	930.3	5720
		10-14-67	38.0	930.0	5713
		11-04-67	39.2	928.8	
		11-09-67	39.1	928.9	5720
		11-30-67	37.3	930.7	
		12-16-67	33.7	934.3	5713
		1-04-68	33.2	934.8	5720
		1-06-68	33.3	934.7	5713
		2-01-68	33.7	934.3	5720
		2-10-68	34.4	933.6	5713
		3-09-68	36.8	931.2	
		3-14-68	34.1	933.9	5720
		4-04-68	29.6	938.4	
		4-06-68	30.0	938.0	5713
		5-11-68	32.2	935.8	
		5-23-68	33.5	934.5	5720
		6-06-68	35.2	932.8	
		6-15-68	35.2	932.8	5713
		7-06-68	36.9	931.1	
		7-09-68	36.4	931.6	5720
		8-10-68	38.9	929.1	5713
		8-29-68	38.3	929.7	5720
		9-06-68	37.6	930.4	
		9-07-68	40.2	927.8	5713
01S/04W-21J06S	966.0	10-09-67	36.2	929.8	5720
		11-09-67	37.6	928.4	
		11-30-67	36.5	929.5	
		1-04-68	32.8	933.2	
		2-01-68	33.9	932.1	
		3-14-68	33.7	932.3	
		4-04-68	33.0	933.0	
		5-23-68	33.6	932.4	
		6-06-68	34.4	931.6	
COLTON-RIALTO HYDRO SUBUNIT					Y-01.D0
COLTON-RIALTO HYDRO SUBAREA					Y-01.D4
01S/04W-21J06S (CONT.)	966.0	7-09-68	37.2	928.8	5720
		8-29-68	39.3	926.7	
		9-05-68	39.4	926.6	
01S/04W-21K06S	960.0	10-09-67	40.5	919.5	5720
		11-09-67	39.5	920.5	
		11-30-67	38.3	921.7	
		1-04-68	35.2	924.8	
		2-01-68	33.8	926.2	
		3-14-68	35.2	924.8	
		4-04-68	35.2	924.8	
		5-23-68	37.5	922.5	
01S/04W-21K08S	955.0	10-21-67	37.6	917.4	3400
		11-18-67	38.2	916.8	
		12-02-67	37.1	917.9	
		1-04-68	34.3	920.7	
		2-07-68	34.6	920.4	
		3-02-68	36.4	918.6	
		4-10-68	32.9	922.1	
		5-04-68	33.4	921.6	
		6-18-68	35.1	919.9	
		7-25-68	37.2	917.8	
		8-21-68	38.7	916.3	
01S/04W-21K10S	959.0	10-14-67	36.0	923.0	5713
		11-04-67	38.1(1)	920.9	
		12-16-67	37.2	921.8	
		1-06-68	35.9	923.1	
		2-10-68	35.3	923.7	
		3-09-68	36.6	922.4	
		4-06-68	35.4	923.6	
		5-11-68	34.9(1)	924.1	
		6-15-68	36.0(1)	923.0	
		7-06-68	37.7	921.3	
		8-10-68	40.9(1)	918.1	
		9-07-68	42.9(1)	916.1	
01S/04W-21K11S	960.0	10-09-67	61.1	898.9	5720
		11-09-67	60.6	899.4	
		11-30-67	61.1	898.9	
		1-04-68	59.0	901.0	
		2-01-68	58.6	901.4	
		3-14-68	57.4	902.6	
		4-04-68	58.0	902.0	
		5-23-68	58.9	901.1	
		6-06-68	60.2	899.8	
		7-09-68	60.1	899.9	
		8-29-68	63.9	896.1	
		9-05-68	64.1	895.9	
01S/04W-21Q01S	945.5	1-05-68	16.5	929.0	5720
		3-14-68	25.1	920.4	
		4-13-68	26.5	919.0	
		5-26-68	27.4	918.1	
		6-10-68	23.7	921.8	
		7-29-68	25.4	920.1	
		8-16-68	33.9	911.6	
		9-19-68	34.7	910.8	
01S/04W-21R03S	965.0	12-06-67	26.2	938.8	5718
		4-19-68	26.5	938.5	
01S/04W-21R04S	965.0	12-06-67	26.9	938.1	5718
		4-19-68	26.1	938.9	
01S/04W-21R05S	965.0	12-06-67	28.6	936.4	5718
		4-19-68	27.3	937.7	
01S/04W-21R06S	965.0	12-06-67	29.8	935.2	5718
		4-19-68	28.5	936.5	
01S/04W-21R07S	965.0	12-06-67	34.4	930.6	5718
		4-19-68	33.9	931.1	
01S/04W-22N03S	975.8	10-09-67	58.8	917.0	5720
		11-09-67	61.1	914.7	
		11-30-67	60.7	915.1	
		1-04-68	56.8	919.0	
		2-01-68	57.3	918.5	
		3-14-68	54.1	921.7	
		4-04-68	56.7	919.1	
		5-23-68	57.6	918.2	
		6-06-68	58.3	917.5	
		7-09-68	60.7	915.1	
		8-27-68	64.0	911.8	
		9-06-68	64.4	911.4	
01S/04W-22N04S	995.0	10-14-67	105.3	889.7	5713
		11-04-67	106.0	889.0	
		12-16-67	106.1	888.9	
		1-06-68	104.8	890.2	
		2-10-68	101.6	893.4	
		3-09-68	100.5	894.5	
		4-06-68	99.2	895.8	
		5-11-68	99.0	896.0	
		6-15-68	101.1	893.9	
		7-06-68	102.3	892.7	

See page 113 for key to terms & abbreviations

TABLE C-1 (Cont.)

GROUND WATER LEVELS AT WELLS

STATE WELL NUMBER	GROUND SURFACE ELEVATION IN FEET	DATE	GROUND SURFACE TO WATER SURFACE IN FEET	WATER SURFACE ELEVATION IN FEET	AGENCY SUPPLYING DATA
SANTA ANA RIVER HYDRO UNIT					Y-01.00
COLTON-RIALTO HYDRO SUBUNIT					Y-01.D0
COLTON-RIALTO HYDRO SUBAREA					Y-01.D4
01S/04W-22N04S (CONT.)	995.0	8-10-68	104.1	890.9	5713
		9-07-68	105.6	889.4	
01S/04W-27L01S	993.0	12-07-67	80.5	912.5	5718
		4-19-68	(1)		
01S/04W-27N01S	1015.0	12-05-67	112.6	902.4	5718
01S/04W-28A05S	960.0	12-05-67	61.0	899.0	5718
		4-19-68	57.5	902.5	
01S/04W-28E01S	936.0	10-14-67	34.0	902.0	5713
		11-04-67	34.6	901.4	
		12-06-67	34.5	901.5	5718
		12-16-67	33.6	902.4	5713
		1-06-68	32.5	903.5	
		2-10-68	32.0	904.0	
		4-22-68	35.7	900.3	5718
		6-15-68	34.3	901.7	5713
		7-06-68	35.8	900.2	
		8-10-68	36.3	899.7	
		9-07-68	37.4	898.6	
01S/04W-28G01S	954.0	11-04-67	(1)		5713
		12-05-67	56.2	897.8	5718
		1-06-68	55.0	899.0	5713
		3-09-68	55.3	898.7	
		4-22-68	(1)		5718
		5-11-68	58.0	896.0	5713
		7-06-68	60.0	894.0	
		9-07-68	(1)		
01S/04W-28K01S	944.5	10-09-67	55.2	889.3	5783
		11-07-67	57.5	887.0	
		12-12-67	54.4	890.1	
		1-09-68	53.4	891.1	
		2-06-68	53.5	891.0	
		3-12-68	56.4	888.1	
		4-09-68	78.8(1)	865.7	
		4-19-68	(1)		5718
		5-07-68	58.7	885.8	5783
		6-11-68	56.3	888.2	
		7-09-68	88.7(1)	855.8	
		8-05-68	57.5	887.0	
		9-09-68	59.1	885.4	
01S/04W-28K02S	952.4	11-04-67	(1)		5713
		12-05-67	61.0	891.4	5718
		4-19-68	(1)		
		5-11-68	62.0	890.4	5713
		9-07-68	(1)		
01S/05W-02K01S	1287.0	10-00-67	346.0(1)	941.0	4124
		11-00-67	346.0(1)	941.0	
		12-00-67	325.0	962.0	
		1-00-68	324.0	963.0	
		2-02-68	345.0(1)	942.0	
		3-07-68	344.0(1)	943.0	
		4-00-68	346.0(1)	941.0	
		5-00-68	346.0(1)	941.0	
		6-00-68	348.0(1)	939.0	
		7-00-68	350.0(1)	937.0	
		8-00-68	350.0(1)	937.0	
		9-00-68	350.0(1)	937.0	
01S/05W-05A02S	1407.0	10-03-67	352.9(5)	1054.1	4706
		11-02-67	352.9(5)	1054.1	
		12-01-67	355.1(5)	1051.9	
		1-02-68	343.6(5)	1063.4	
		2-03-68	338.9(5)	1068.1	
		3-05-68	336.7(5)	1070.3	
		4-01-68	334.4(5)	1072.6	
		5-01-68	338.9(5)	1068.1	
		6-04-68	343.6(5)	1063.4	
		7-01-68	357.5(5)	1049.5	
		8-05-68	357.5(5)	1049.5	
		9-03-68	358.6(5)	1048.4	
01S/05W-05A03S	1406.0	10-03-67	371.0(5)	1035.0	4706
		11-02-67	371.0(5)	1035.0	
		12-01-67	376.4(1)	1029.6	
		1-02-68	334.8(5)	1071.2	
		2-08-68	334.8(5)	1071.2	
		5-01-68	318.7(5)	1087.3	
		6-04-68	316.4(5)	1089.6	
		7-01-68	385.4(1)	1020.6	
		8-05-68	346.1(5)	1059.9	
		9-03-68	387.7(1)	1018.3	
01S/05W-12L01S	1180.0	10-00-67	265.8	914.2	4124
		11-00-67	283.8(1)	896.2	
		12-00-67	264.8	915.2	
		1-00-68	262.8	917.2	
		2-02-68	279.8(1)	900.2	
		3-07-68	261.8	918.2	
		4-00-68	261.8	918.2	
		5-00-68	262.8	917.2	
		6-00-68	286.8(1)	893.2	

STATE WELL NUMBER	GROUND SURFACE ELEVATION IN FEET	DATE	GROUND SURFACE TO WATER SURFACE IN FEET	WATER SURFACE ELEVATION IN FEET	AGENCY SUPPLYING DATA
COLTON-RIALTO HYDRO SUBUNIT					Y-01.D0
COLTON-RIALTO HYURO SUBAREA					Y-01.D4
01S/05W-12L01S (CONT.)	1180.0	7-00-68	288.8(1)	891.2	4124
		8-00-68	287.8(1)	892.2	
		9-00-68	266.8	913.2	
01S/05W-12N01S	1173.0	10-00-67	269.3(1)	903.7	4124
		11-00-67	257.3	915.7	
		12-00-67	254.3	918.7	
		1-00-68	253.3	919.7	
		2-02-68	249.3	923.7	
		3-07-68	251.3	921.7	
		4-00-68	250.3	922.7	
		5-00-68	267.3(1)	905.7	
		6-00-68	270.3(1)	902.7	
		7-00-68	255.3	917.7	
		8-00-68	264.3(1)	908.7	
		9-00-68	267.3(1)	905.7	
01N/05W-28J01S	1514.2	10-00-67	445.0	1069.2	4124
		11-00-67	445.0	1069.2	
		12-00-67	445.0	1069.2	
		1-00-68	445.0	1069.2	
		2-02-68	444.0	1070.2	
		3-07-68	444.0	1070.2	
		4-00-68	444.0	1070.2	
		5-00-68	444.0	1070.2	
		6-00-68	444.0	1070.2	
		7-00-68	444.0	1070.2	
		8-00-68	444.0	1070.2	
		9-00-68	444.0	1070.2	
01N/05W-29A01S	1627.0	10-05-67	484.0	1143.0	5100
		11-14-67	483.5	1143.5	
		1-25-68	482.8	1144.2	
		3-06-68	482.8	1144.2	
		7-10-68	468.0	1159.0	
		8-06-68	468.0	1159.0	
		9-04-68	468.2	1158.8	
RECHE HYDRO SUBAREA					Y-01.D5
02S/03W-18D02S	1660.0	11-14-67	42.6	1617.4	4103
		4-09-68	44.3	1615.7	
02S/03W-18K01S	1900.0	11-14-67	78.1	1821.9	4103
		4-09-68	84.0(4)	1816.0	
02S/03W-20D01S	2000.0	11-14-67	50.0	1950.0	4103
		4-09-68	48.1	1951.9	
02S/04W-12P02S	1502.0	11-14-67	(1)		4103
		4-09-68	75.9	1426.1	

See page 113 for key to terms & abbreviations

TABLE C-I (Cont.)

GROUND WATER LEVELS AT WELLS

SANTA ANA RIVER HYDRO UNIT Y-01.00

UPPER SANTA ANA RIVER HYDRO SUBUNIT Y-01.E0

BUNKER HILL HYDRO SUBAREA Y-01.E2

STATE WELL NUMBER	GROUND SURFACE ELEVATION IN FEET	DATE	GROUND SURFACE TO WATER SURFACE IN FEET	WATER SURFACE ELEVATION IN FEET	AGENCY SUPPLYING DATA
01S/03W-01H01S	1541.3	10-14-67	240.7(4)	1300.6	3400
		11-11-67	250.8(1)	1290.5	
		11-29-67	240.9	1300.4	
		1-04-68	241.0	1300.3	
		2-06-68	240.1	1301.2	
		3-09-68	239.0	1302.3	
		4-10-68	236.1	1305.2	
		5-18-68	246.7(1)	1294.6	
		6-19-68	241.5	1299.8	
		7-24-68	252.9(1)	1288.4	
		8-21-68	247.3	1294.0	
01S/03W-02J01S	1397.0	10-14-67	160.7	1236.3	3400
		11-11-67	160.9	1236.1	
		11-29-67	159.3	1237.7	
		1-04-68	158.6	1238.4	
		2-06-68	157.6	1239.4	
		3-09-68	156.9	1240.1	
		4-10-68	155.8	1241.2	
		5-18-68	154.4	1242.6	
		6-20-68	182.9(1)	1214.1	
		7-24-68	161.1	1235.9	
		8-21-68	189.4(1)	1207.6	
01S/03W-02P02S	1345.3	4-10-68	186.4	1158.9	3400
		5-18-68	218.5(1)	1126.8	
		6-20-68	194.0	1151.3	
		7-24-68	191.0	1154.3	
		8-21-68	201.3	1144.0	
01S/03W-03D03S	1284.0	10-31-67	263.7	1020.3	4104
		11-28-67	250.0	1034.0	
		1-31-68	235.5	1048.5	
		2-29-68	225.0	1059.0	
		3-29-68	224.0	1060.0	
		4-26-68	224.0	1060.0	
		5-31-68	223.5	1060.5	
		6-28-68	223.0	1061.0	
		7-30-68	223.0	1061.0	
		8-30-68	226.0	1058.0	
		9-30-68	228.0	1056.0	
01S/03W-03F01S	1271.9	10-14-67	243.9	1028.0	3400
		11-29-67	219.2	1052.7	
		1-04-68	222.5	1049.4	
		2-06-68	222.1	1049.8	
		3-09-68	221.5	1050.4	
		4-10-68	224.1	1047.8	
		5-18-68	224.9	1047.0	
		6-20-68	226.4	1045.5	
		7-24-68	226.1	1045.8	
		8-21-68	229.4	1042.5	
01S/03W-03N07S	1241.0	10-31-67	248.5	992.5	4104
		11-28-67	248.0	993.0	
		1-31-68	231.0	1010.0	
		2-29-68	224.5	1016.5	
		3-29-68	224.0	1017.0	
		4-26-68	225.0	1016.0	
		5-31-68	224.0	1017.0	
		6-28-68	222.0	1019.0	
		7-30-68	222.0	1019.0	
		8-30-68	225.0	1016.0	
		9-30-68	227.0	1014.0	
01S/03W-04J01S	1242.0	10-14-67	211.3(2)	1030.7	3400
		11-11-67	207.7	1034.3	
		11-29-67	207.5	1034.5	
		1-06-68	214.1(1)	1027.9	
		2-06-68	208.2	1033.8	
		3-09-68	207.8	1034.2	
		4-10-68	213.6	1028.4	
		5-18-68	207.8	1034.2	
		6-20-68	215.0(4)	1027.0	
		7-24-68	217.4(4)	1024.6	
01S/03W-04N01S	1194.0	10-31-67	189.2	1004.8	4104
		11-27-67	189.0	1005.0	
		1-31-68	185.5	1008.5	
		2-29-68	188.5	1005.5	
		3-28-68	188.0	1006.0	
		4-26-68	189.0	1005.0	
		5-31-68	186.5	1007.5	
		6-28-68	185.0	1009.0	
		7-30-68	187.0	1007.0	
		8-30-68	189.0	1005.0	
		9-27-68	191.0	1003.0	
01S/03W-06H03S	1148.6	10-27-67	197.0	951.6	4104
		11-29-67	196.5	952.1	
01S/03W-06H04S	1148.6	10-27-67	204.0(1)	944.6	4104
		11-29-67	204.0(1)	944.6	
		1-31-68	188.0(1)	960.6	
		2-28-68	178.5(1)	970.1	
		3-29-68	178.0(1)	970.6	
		4-26-68	179.0(1)	969.6	
01S/03W-06H04S (CONT.)	1148.6	5-31-68	178.5(1)	970.1	4104
		6-28-68	178.0(1)	970.6	
		7-30-68	179.0(1)	969.6	
		8-30-68	183.0(1)	965.6	
		9-30-68	185.0(1)	963.6	
01S/03W-06K01S	1132.0	10-25-67	175.8	956.2	4104
		11-29-67	176.0	956.0	
		1-29-68	170.2	961.8	
		2-29-68	161.0	971.0	
		3-28-68	160.5	971.5	
		4-26-68	161.0	971.0	
		5-31-68	160.0	972.0	
		6-28-68	160.2	971.8	
		7-30-68	161.0	971.0	
		8-30-68	164.0	968.0	
		9-30-68	167.0	965.0	
01S/03W-09E02S	1190.0	6-19-68	202.7(1)	987.3	3400
		7-24-68	190.5	999.5	
		8-21-68	192.5(1)	997.5	
01S/03W-10D01S	1255.0	10-14-67	212.2(1)	1042.8	3400
		10-31-67	252.5(1)	1002.5	4104
		11-11-67	214.0(1)	1041.0	3400
		11-28-67	252.0(1)	1003.0	4104
		11-29-67	213.3	1041.7	3400
		1-06-68	214.0	1041.0	
		1-31-68	225.0	1030.0	4104
		2-06-68	214.4	1040.6	3400
		2-29-68	223.0	1032.0	4104
		3-09-68	214.7	1040.3	3400
		3-29-68	222.5	1032.5	4104
		4-10-68	216.5(1)	1038.5	3400
		4-26-68	223.0	1032.0	4104
		5-18-68	216.6(1)	1038.4	3400
		5-31-68	219.0	1036.0	4104
		6-20-68	217.4	1037.6	3400
		6-28-68	226.0(1)	1029.0	4104
		7-24-68	220.0(1)	1035.0	3400
		7-30-68	225.0(1)	1030.0	4104
		8-21-68	221.5(1)	1033.5	3400
		8-30-68	227.0(1)	1028.0	4104
		9-30-68	229.8(1)	1025.2	
01S/03W-14R01S	1480.0	11-11-67	412.4	1067.6	3400
		11-29-67	315.7	1164.3	
		1-06-68	288.3	1191.7	
		2-06-68	308.0(1)	1172.0	
		3-09-68	281.9	1198.1	
		4-10-68	308.5(1)	1171.5	
		5-18-68	304.7(1)	1175.3	
		6-20-68	307.2(1)	1172.8	
		7-24-68	312.2(1)	1167.8	
01S/03W-15A01S	1315.0	11-11-67	179.2	1135.8	3400
		2-06-68	166.3	1148.7	
		5-18-68	164.7	1150.3	
		6-20-68	165.8	1149.2	
		8-21-68	169.0	1146.0	
01S/03W-15F01S	1280.0	10-14-67	180.2	1099.8	3400
		11-11-67	179.0	1101.0	
		11-29-67	177.4	1102.6	
		1-06-68	167.6	1112.4	
		2-06-68	163.9	1116.1	
		3-09-68	163.0	1117.0	
		5-18-68	161.6	1118.4	
		6-20-68	163.5	1116.5	
		7-24-68	165.8	1114.2	
		8-21-68	167.4	1112.6	
01S/03W-15M03S	1334.6	10-28-67	268.8(1)	1065.8	3400
		11-11-67	267.3(1)	1067.3	
		11-29-67	240.6	1094.0	
		1-06-68	233.7	1100.9	
		2-06-68	249.5(1)	1085.1	
		3-09-68	227.9	1106.7	
		4-10-68	228.8	1105.8	
		5-18-68	243.8(1)	1090.8	
		6-20-68	245.8(1)	1088.8	
		7-24-68	250.5(1)	1084.1	
		8-01-68	253.0(1)	1081.6	
01S/03W-16F01S	1257.0	10-07-67	226.8	1030.2	3400
		11-11-67	267.6(1)	989.4	
		11-25-67	227.5	1029.5	
		1-06-68	223.4	1033.6	
		2-06-68	220.1	1036.9	
		3-09-68	219.0	1038.0	
		4-10-68	217.1	1039.9	
		5-11-68	220.0	1037.0	
		6-19-68	260.7(1)	996.3	
		7-24-68	224.0	1033.0	
		8-10-68	266.5(1)	990.5	
01S/03W-16J01S	1302.9	1-06-68	219.2	1083.7	3400
		3-09-68	212.5	1090.4	

See page 113 for key to terms & abbreviations

TABLE C-1 (Cont.)

GROUND WATER LEVELS AT WELLS

SANTA ANA RIVER HYDRO UNIT Y-01.00

UPPER SANTA ANA RIVER HYDRO SUBUNIT Y-01.E0
BUNKER HILL HYDRO SUBAREA Y-01.E2

STATE WELL NUMBER	GROUND SURFACE ELEVATION IN FEET	DATE	GROUND SURFACE TO WATER SURFACE IN FEET	WATER SURFACE ELEVATION IN FEET	AGENCY SUPPLYING DATA
01S/03W-16J01S (CONT.)	1302.9	4-10-68	210.5	1092.4	3400
		6-20-68	214.1	1088.8	
		7-24-68	216.9	1086.0	
01S/03W-17C03S	1175.9	10-01-67	187.8	988.1	5010
		11-06-67	188.9	987.0	
		12-04-67	188.3	987.6	
		1-01-68	188.2	987.7	
		2-05-68	187.4	988.5	
		3-04-68	188.2	987.7	
		4-01-68	188.7	987.2	
		5-06-68	189.0	986.9	
		6-03-68	188.9	987.0	
		7-01-68	189.5	986.4	
		8-05-68	191.1	984.8	
		9-02-68	193.3	982.6	
01S/03W-17H03S	1205.2	10-07-67	219.6	985.6	3400
		11-11-67	219.4	985.8	
		11-25-67	215.3	989.9	
		1-06-68	209.9	995.3	
		2-05-68	207.7	997.5	
		3-09-68	208.0	997.2	
		4-10-68	209.4	995.8	
		5-11-68	209.4	995.8	
		6-19-68	212.0	993.2	
		7-23-68	220.6(2)	984.6	
		8-20-68	221.2	984.0	
01S/03W-17L01S	1188.8	10-21-67	218.8	970.0	3400
		11-18-67	217.4	971.4	
		12-02-67	208.9	979.9	
		1-04-68	206.5	982.3	
		2-07-68	205.5	983.3	
		3-09-68	207.4	981.4	
		4-11-68	221.0(1)	967.8	
		6-19-68	215.2	973.6	
		7-25-68	232.6(1)	956.2	
		8-22-68	221.7	967.1	
01S/03W-17R01S	1216.0	10-07-67	193.4(1)	1022.6	3400
		11-11-67	192.0(1)	1024.0	
		11-25-67	174.8	1041.2	
		1-06-68	164.0	1052.0	
		2-05-68	149.5	1066.5	
		3-09-68	135.6	1080.4	
		4-10-68	151.0(1)	1065.0	
		5-18-68	154.0(1)	1062.0	
		8-20-68	186.2(1)	1029.8	
01S/03W-18L01S	1126.0	10-21-67	185.9(1)	940.1	3400
		11-18-67	189.9(1)	936.1	
		12-02-67	176.1	949.9	
		1-04-68	172.9	953.1	
		2-07-68	172.3	953.7	
		3-09-68	174.4	951.6	
		4-11-68	181.7(1)	944.3	
		6-19-68	196.3(1)	929.7	
		7-25-68	196.4(1)	929.6	
		8-22-68	198.1(1)	927.9	
01S/03W-19G02S	1135.2	10-21-67	215.6(1)	919.6	3400
		11-18-67	216.8(1)	918.4	
		12-02-67	187.8	947.4	
		1-04-68	203.3(1)	931.9	
01S/03W-19J02S	1160.4	11-18-67	203.0	957.4	3400
		2-07-68	193.0	967.4	
		3-09-68	190.2	970.2	
		4-11-68	202.6(1)	957.8	
01S/03W-20F01S	1192.0	8-22-68	211.9	980.1	3400
01S/03W-20P01S	1195.0	11-18-67	238.4	956.6	3400
		12-02-67	215.7	979.3	
		1-04-68	212.9	982.1	
		2-07-68	212.8	982.2	
		3-09-68	217.1	977.9	
		4-11-68	220.3	974.7	
		6-18-68	245.1(1)	949.9	
		7-25-68	241.8	953.2	
		8-22-68	250.7(1)	944.3	
01S/03W-21E02S	1240.0	10-07-67	207.8(1)	1032.2	3400
		11-11-67	198.0	1042.0	
		11-25-67	194.3	1045.7	
		1-06-68	186.0	1054.0	
		2-05-68	181.0	1059.0	
		3-09-68	179.2	1060.8	
		4-10-68	184.6(1)	1055.4	
		5-11-68	187.3(1)	1052.7	
		6-19-68	190.4(1)	1049.6	
		7-23-68	200.9(1)	1039.1	
		8-20-68	187.9	1052.1	
01S/03W-21H01S	1317.8	10-07-67	252.9(2)	1064.9	3400
		10-30-67	243.7	1074.1	5203
		11-11-67	260.9(1)	1056.9	3400

UPPER SANTA ANA RIVER HYDRO SUBUNIT Y-01.E0
BUNKER HILL HYDRO SUBAREA Y-01.E2

STATE WELL NUMBER	GROUND SURFACE ELEVATION IN FEET	DATE	GROUND SURFACE TO WATER SURFACE IN FEET	WATER SURFACE ELEVATION IN FEET	AGENCY SUPPLYING DATA
01S/03W-21H01S (CONT.)	1317.8	11-25-67	247.2	1070.6	3400
		11-28-67	240.7	1077.1	5203
		12-26-67	235.7	1082.1	
		12-27-67	241.7	1076.1	3400
		1-23-68	234.7	1083.1	5203
		2-05-68	236.7	1081.1	3400
		2-27-68	226.7	1091.1	5203
		3-09-68	249.2(1)	1068.6	3400
		3-25-68	232.7(1)	1085.1	5203
		4-10-68	238.8	1079.0	3400
		4-24-68	225.7	1092.1	5203
		5-23-68	232.7	1085.1	
		6-19-68	232.2	1085.6	3400
		6-25-68	231.7	1086.1	5203
		7-23-68	241.3(2)	1076.5	3400
		7-26-68	235.7	1082.1	5203
		8-20-68	244.6(2)	1073.2	3400
		8-28-68	234.7	1083.1	5203
		9-23-68	236.7	1081.1	
01S/03W-21H06S	1320.0	10-26-67	247.0	1073.0	5203
		11-28-67	243.0	1077.0	
		12-26-67	236.0	1084.0	
		1-22-68	235.0	1085.0	
		2-27-68	227.0	1093.0	
		3-25-68	226.0	1094.0	
		4-24-68	227.0	1093.0	
		5-23-68	233.0	1087.0	
		6-25-68	232.0	1088.0	
		7-26-68	235.0	1085.0	
		8-28-68	235.0	1085.0	
		9-23-68	239.0	1081.0	
01S/03W-21H07S	1319.0	10-27-67	246.0	1073.0	5203
		11-28-67	242.0	1077.0	
		12-26-67	236.0	1083.0	
		1-23-68	235.0	1084.0	
		2-27-68	227.0	1092.0	
		3-25-68	226.0	1093.0	
		4-24-68	226.0	1093.0	
		5-23-68	243.0(1)	1076.0	
		6-25-68	245.0(1)	1074.0	
		7-26-68	253.0(1)	1066.0	
		8-28-68	253.0(1)	1066.0	
		9-23-68	262.0(1)	1057.0	
01S/03W-22A02S	1390.0	10-27-67	284.0(1)	1106.0	5203
		11-28-67	268.0	1122.0	
		12-26-67	262.0	1128.0	
		1-23-68	259.0	1131.0	
		2-26-68	254.0	1136.0	
		3-25-68	253.0	1137.0	
		4-24-68	265.0(1)	1125.0	
		5-23-68	256.0	1134.0	
		6-25-68	267.0(1)	1123.0	
		7-26-68	270.0(1)	1120.0	
		8-28-68	258.0	1132.0	
		9-23-68	259.0	1131.0	
01S/03W-23A03S	1475.0	10-14-67	301.3	1173.7	3400
		2-06-68	284.0	1191.0	
		3-09-68	280.8	1194.2	
		4-10-68	280.0	1195.0	
		5-18-68	280.6	1194.4	
		6-20-68	280.8	1194.2	
		7-27-68	284.0	1191.0	
		8-21-68	285.2	1189.8	
01S/03W-28E02S	1249.0	11-18-67	218.2(1)	1030.8	3400
		12-02-67	198.0	1051.0	
		1-04-68	192.7	1056.3	
		2-07-68	186.8	1062.2	
		3-02-68	185.9	1063.1	
		4-11-68	198.6(1)	1050.4	
		5-04-68	201.4(1)	1047.6	
		6-18-68	186.6	1062.4	
		7-24-68	204.9(1)	1044.1	
		8-21-68	207.6(1)	1041.4	
01S/03W-28E03S	1250.8	1-04-68	148.1	1102.7	3400
		2-07-68	148.6	1102.2	
		3-02-68	148.6	1102.2	
		4-11-68	148.6(2)	1102.2	
		5-04-68	148.4(2)	1102.4	
		6-18-68	148.7	1102.1	
		7-24-68	148.6(2)	1102.2	
		8-21-68	148.6(2)	1102.2	
01S/03W-28H01S	1308.0	10-27-67	268.0(1)	1040.0	5203
		11-28-67	237.0	1071.0	
		12-26-67	232.0	1076.0	
		1-22-68	222.0	1086.0	
		2-27-68	224.0	1084.0	
		3-26-68	223.0	1085.0	
		4-24-68	246.0(1)	1062.0	
		5-23-68	226.0	1082.0	
		6-25-68	256.0(1)	1052.0	
		7-26-68	258.0(1)	1050.0	

See page 113 for key to terms & obbreviations

TABLE C-1 (Cont.)

GROUND WATER LEVELS AT WELLS

SANTA ANA RIVER HYDRO UNIT Y-01.00

UPPER SANTA ANA RIVER HYDRO SUBUNIT Y-01.E0

BUNKER HILL HYDRO SUBAREA Y-01.E2

STATE WELL NUMBER	GROUND SURFACE ELEVATION IN FEET	DATE	GROUND SURFACE TO WATER SURFACE IN FEET	WATER SURFACE ELEVATION IN FEET	AGENCY SUPPLYING DATA
01S/03W-28H01S (CONT.)	1308.0	8-28-68	262.0(1)	1046.0	5203
		9-28-68	251.0(1)	1057.0	
01S/03W-29G01S	1197.4	10-21-67	99.4	1098.0	3400
		11-18-67	100.4	1097.0	
		12-02-67	100.1	1097.3	
		1-04-68	99.2	1098.2	
		2-07-68	98.2	1099.2	
		3-02-68	98.6	1098.8	
		4-11-68	98.2	1099.2	
		5-04-68	98.6	1098.8	
		6-18-68	99.1	1098.3	
		7-24-68	99.6	1097.8	
		8-21-68	99.8	1097.6	
01S/03W-29L01S	1183.4	10-21-67	48.7	1134.7	3400
		11-18-67	48.4	1135.0	
		12-02-67	48.4	1135.0	
		1-04-68	49.6	1133.8	
		2-07-68	50.8	1132.6	
		4-11-68	52.0	1131.4	
		5-04-68	52.0	1131.4	
		6-18-68	51.0	1132.4	
		7-24-68	50.1	1133.3	
		8-21-68	51.8	1131.6	
01S/03W-30D04S	1136.0	10-21-67	119.4	1016.6	3400
		11-18-67	119.4	1016.6	
		12-02-67	119.4(2)	1016.6	
		1-04-68	119.2(2)	1016.8	
		2-07-68	118.8(2)	1017.2	
		3-02-68	118.4(2)	1017.6	
		4-11-68	118.0(2)	1018.0	
		5-04-68	118.0(2)	1018.0	
		6-19-68	117.9(2)	1018.1	
		7-24-68	117.9(2)	1018.1	
		8-21-68	118.1(2)	1017.9	
01S/03W-32D01S	1206.2	10-21-67	225.4	980.8	3400
		10-21-67	225.4	980.8	5010
		11-18-67	224.1	982.1	3400
		11-18-67	224.1	982.1	5010
		12-02-67	221.6	984.6	3400
		12-02-67	221.6	984.6	5010
		1-04-68	216.6	989.6	
		1-04-68	216.6	989.6	3400
		2-07-68	212.5	993.7	5010
		2-07-68	212.5	993.7	3400
		3-09-68	212.5	993.7	5010
		3-09-68	212.5	993.7	3400
		4-10-68	210.2	996.0	5010
		4-10-68	210.2	996.0	3400
		5-04-68	213.3	992.9	5010
		5-04-68	213.3	992.9	3400
		6-19-68	214.9	991.3	5010
		6-19-68	214.9	991.3	3400
		7-24-68	217.9	988.3	5010
		7-24-68	217.9	988.3	3400
		8-21-68	226.9	979.3	5010
		8-21-68	226.9	979.3	3400
01S/03W-32G03S	1240.2	12-02-67	181.3	1058.9	3400
		1-04-68	177.1	1063.1	
01S/04W-01A06S	1096.2	10-12-67	144.4	951.8	5010
		11-09-67	147.3	948.9	
		11-30-67	148.8	947.4	
		1-05-68	147.5	948.7	
		2-15-68	147.6	948.6	
		3-07-68	147.3	948.9	
		4-12-68	146.5	949.7	
		6-06-68	138.8	957.4	
		7-10-68	127.6	968.6	
		8-30-68	130.5	965.7	
		9-05-68	131.3	964.9	
01S/04W-01B04S	1096.8	10-27-67	153.4	943.4	4104
		11-29-67	153.1	943.7	
		1-29-68	150.0	946.8	
		2-28-68	138.0	958.8	
		3-29-68	138.0	958.8	
		4-29-68	139.2	957.6	
		5-31-68	139.0	957.8	
		6-27-68	140.0	956.8	
		7-26-68	141.0	955.8	
		8-29-68	143.0	953.8	
		9-27-68	145.0	951.8	
01S/04W-01E01S	1068.0	11-17-67	125.0	943.0	5204
		11-24-67	166.0(1)	902.0	
		11-30-67	164.0(1)	904.0	
		12-08-67	163.0(1)	905.0	
		12-15-67	163.0(1)	905.0	
		12-22-67	162.0(1)	906.0	
		12-29-67	162.0(1)	906.0	
		1-12-68	161.0(1)	907.0	
		1-26-68	163.0(1)	905.0	
		2-02-68	161.0(1)	907.0	

UPPER SANTA ANA RIVER HYDRO SUBUNIT Y-01.E0

BUNKER HILL HYDRO SUBAREA Y-01.E2

STATE WELL NUMBER	GROUND SURFACE ELEVATION IN FEET	DATE	GROUND SURFACE TO WATER SURFACE IN FEET	WATER SURFACE ELEVATION IN FEET	AGENCY SUPPLYING DATA
01S/04W-01E01S (CONT.)	1068.0	2-09-68	110.0	958.0	5204
		2-16-68	108.0	960.0	
		2-23-68	160.0(1)	908.0	
		5-03-68	114.0	954.0	
		5-10-68	115.0	953.0	
		5-24-68	164.0(1)	904.0	
		5-31-68	167.0(1)	901.0	
		6-28-68	169.0(1)	899.0	
		7-12-68	172.0(1)	896.0	
		7-19-68	172.0(1)	896.0	
		7-30-68	171.0(1)	897.0	
01S/04W-01G01S	1097.0	10-26-67	155.1	941.9	4104
		11-28-67	155.0	942.0	
		1-30-68	146.5	950.5	
		2-28-68	133.0	964.0	
		3-29-68	132.0	965.0	
		4-24-68	132.2	964.8	
		5-29-68	132.0	965.0	
		6-27-68	130.0	967.0	
		7-26-68	131.0	966.0	
		8-29-68	134.0	963.0	
		9-27-68	136.0	961.0	
01S/04W-01K04S	1092.0	10-27-67	143.3	948.7	4104
		11-29-67	143.0	949.0	
		1-30-68	138.7	953.3	
		2-28-68	126.8	965.2	
		3-29-68	126.8	965.2	
		4-30-68	127.8	964.2	
		5-29-68	126.8	965.2	
		6-28-68	125.3	966.7	
		7-30-68	125.8	966.2	
		8-30-68	129.3	962.7	
		9-30-68	129.8	962.2	
01S/04W-02A03S	1072.0	11-17-67	158.0(1)	914.0	5720
		11-24-67	152.0(1)	920.0	
		11-30-67	150.0(1)	922.0	
		12-08-67	148.0(1)	924.0	
		12-15-67	148.0(1)	924.0	
		12-22-67	158.0(1)	914.0	
		12-29-67	149.0(1)	923.0	
		1-12-68	149.0(1)	923.0	
		1-26-68	149.0(1)	923.0	
		2-02-68	148.0(1)	924.0	
		2-09-68	140.0	932.0	
		2-16-68	139.0	933.0	
		2-23-68	149.0(1)	923.0	
		5-03-68	152.0(1)	920.0	
		5-10-68	154.0(1)	918.0	
		5-24-68	156.0(1)	916.0	
		5-31-68	159.0(1)	913.0	
		6-14-68	164.0(1)	908.0	
		6-21-68	165.0(1)	907.0	
		6-28-68	165.0(1)	907.0	
		7-05-68	167.0(1)	905.0	
		7-12-68	164.0(1)	908.0	
		7-19-68	170.0(1)	902.0	
01S/04W-02A05S	1087.0	10-31-67	133.5(1)	953.5	4104
		11-27-67	133.5(1)	953.5	
		1-29-68	128.0(1)	959.0	
		2-28-68	120.0(1)	967.0	
		3-28-68	119.5(1)	967.5	
		4-30-68	120.0(1)	967.0	
		5-29-68	119.0(1)	968.0	
		6-27-68	119.0(1)	968.0	
		7-26-68	(3)		
		8-30-68	(3)		
		9-30-68	(3)		
01S/04W-02K01S	1056.3	6-14-68	143.5	912.8	3230
		8-28-68	148.7	907.6	
01S/04W-02K02S	1057.8	10-16-67	161.0	896.8	3230
		10-16-67	119.4	938.4	
		11-30-67	118.6	939.2	
		1-10-68	111.9	945.9	
		2-15-68	102.8	955.0	
		3-06-68	153.7(1)	904.1	
		3-26-68	105.3	952.5	
		4-22-68	106.3	951.5	
		6-14-68	117.3	940.5	
		8-28-68	123.0	934.8	
01S/04W-02L02S	1050.0	11-17-67	131.0	919.0	5204
		11-24-67	126.0	924.0	
		11-30-67	123.0	927.0	
		12-08-67	122.0	928.0	
		12-15-67	119.0	931.0	
		12-22-67	122.0	928.0	
		12-29-67	122.0	928.0	
		1-12-68	122.0	928.0	
		1-26-68	121.0	929.0	
		2-02-68	121.0	929.0	
		2-09-68	120.0	930.0	
		2-16-68	117.0	933.0	

See page 113 for key to terms & abbreviations

TABLE C-1 (Cont.)

GROUND WATER LEVELS AT WELLS

SANTA ANA RIVER HYDRO UNIT Y-01.00

UPPER SANTA ANA RIVER HYDRO SUBUNIT Y-01.E0
BUNKER HILL HYDRO SUBAREA Y-01.E2

STATE WELL NUMBER	GROUND SURFACE ELEVATION IN FEET	DATE	GROUND SURFACE TO WATER SURFACE IN FEET	WATER SURFACE ELEVATION IN FEET	AGENCY SUPPLYING DATA
01S/04W-02L02S (CONT.)	1050.0	2-23-68	123.0	927.0	5204
		5-03-68	128.0	922.0	
01S/04W-02L07S	1048.0	11-17-67	150.3(1)	897.7	5720
		11-24-67	146.3(1)	901.7	
		11-30-67	143.3(1)	904.7	
		12-08-67	141.3(1)	906.7	
		12-15-67	140.3(1)	907.7	
		12-22-67	141.3(1)	906.7	
		12-29-67	142.3(1)	905.7	
		1-12-68	139.3(1)	908.7	
		1-26-68	144.3(1)	903.7	
		2-02-68	125.3	922.7	
		2-09-68	124.3	923.7	
		2-16-68	117.3	930.7	
		2-23-68	127.3	920.7	
		5-03-68	147.3(1)	900.7	
		5-10-68	145.3(1)	902.7	
		5-24-68	139.3(1)	908.7	
		5-31-68	153.3(1)	894.7	
		6-14-68	158.3(1)	889.7	
		6-28-68	153.3(1)	894.7	
		7-12-68	161.3(1)	886.7	
		7-19-68	162.3(1)	885.7	
01S/04W-02M01S	1048.6	11-27-67	89.7	958.9	3230
		3-20-68	(1)		
		4-17-68	(1)		
01S/04W-02N01S	1037.0	10-27-67	88.5	948.5	4104
		11-29-67	89.0	948.0	
		1-30-68	85.7	951.3	
		2-28-68	73.5	963.5	
		3-29-68	73.0	964.0	
		4-30-68	73.5	963.5	
		5-29-68	73.0	964.0	
		6-28-68	73.0	964.0	
		7-30-68	73.5	963.5	
		8-30-68	75.0	962.0	
		9-30-68	76.0	961.0	
01S/04W-02N02S	1040.1	10-27-67	140.1	900.0	4104
		11-17-67	123.0	917.1	5204
		11-24-67	117.0	923.1	
		11-29-67	139.8	900.3	4104
		11-30-67	113.0	927.1	5204
		12-08-67	113.0	927.1	
		12-15-67	110.0	930.1	
		12-22-67	112.0	928.1	
		12-29-67	114.0	926.1	
		1-12-68	115.0	925.1	
		1-26-68	112.0	928.1	
		1-30-68	134.5	905.6	4104
		2-02-68	113.0	927.1	5204
		2-09-68	113.0	927.1	
		2-16-68	111.0	929.1	
		2-23-68	116.0	924.1	
		2-28-68	125.0	915.1	4104
		3-29-68	125.0	915.1	
		4-30-68	126.4	913.7	
		5-03-68	119.0	921.1	5204
		5-29-68	126.0	914.1	4104
		6-28-68	124.0	916.1	
		7-30-68	125.0	915.1	
		8-30-68	130.0	910.1	
		9-30-68	132.0	908.1	
01S/04W-02P02S	1037.6	10-27-67	137.7	899.9	4104
		11-17-67	126.0	911.6	5204
		11-24-67	120.0	917.6	
		11-29-67	137.5	900.1	4104
		11-30-67	116.0	921.6	5204
		12-08-67	116.0	921.6	
		12-15-67	114.0	923.6	
		12-22-67	114.0	923.6	
		12-29-67	116.0	921.6	
		1-12-68	114.0	923.6	
		1-26-68	115.0	922.6	
		1-30-68	133.2	904.4	4104
		2-02-68	116.0	921.6	5204
		2-09-68	116.0	921.6	
		2-16-68	112.0	925.6	
		2-23-68	113.0	924.6	
		2-28-68	127.5	910.1	4104
		3-29-68	127.5	910.1	
		4-30-68	128.0	909.6	
		5-03-68	118.0	919.6	5204
		5-29-68	127.5	910.1	4104
		6-28-68	125.0	912.6	
		7-30-68	125.0	912.6	
		8-15-68	141.0	896.6	5204
		8-30-68	130.0	907.6	4104
		9-20-68	140.0	897.6	5204
		9-30-68	132.0	905.6	4104
01S/04W-02P03S	1040.5	11-17-67	125.0	915.5	5204
		11-24-67	120.0	920.5	
		11-30-67	115.0	925.5	

UPPER SANTA ANA RIVER HYDRO SUBUNIT Y-01.E0
BUNKER HILL HYDRO SUBAREA Y-01.E2

STATE WELL NUMBER	GROUND SURFACE ELEVATION IN FEET	DATE	GROUND SURFACE TO WATER SURFACE IN FEET	WATER SURFACE ELEVATION IN FEET	AGENCY SUPPLYING DATA
01S/04W-02P03S (CONT.)	1040.5	12-08-67	115.0	925.5	5204
		12-15-67	113.0	927.5	
		12-22-67	113.0	927.5	
		12-29-67	115.0	925.5	
		1-12-68	115.0	925.5	
		1-26-68	112.0	928.5	
		2-02-68	115.0	925.5	
		2-09-68	115.0	925.5	
		2-16-68	112.0	928.5	
		2-23-68	114.0	926.5	
		5-03-68	117.0	923.5	
		8-15-68	140.0	900.5	
		9-20-68	139.0	901.5	
01S/04W-02P05S	1045.4	11-17-67	128.0	917.4	5204
		11-24-67	142.0(1)	903.4	
		11-30-67	140.0(1)	905.4	
		12-08-67	139.0(1)	906.4	
		12-15-67	116.0	929.4	
		12-22-67	141.0(1)	904.4	
		12-29-67	141.0(1)	904.4	
		1-12-68	141.0(1)	904.4	
		1-26-68	141.0(1)	904.4	
		2-02-68	140.0(1)	905.4	
		2-09-68	139.0(1)	906.4	
		2-16-68	137.0(1)	908.4	
		2-23-68	142.0(1)	903.4	
		5-03-68	144.0(1)	901.4	
		5-10-68	144.0(1)	901.4	
		5-24-68	149.0(1)	896.4	
		5-31-68	149.0(1)	896.4	
		6-14-68	156.0(1)	889.4	
		6-21-68	158.0(1)	887.4	
		6-28-68	148.0(1)	897.4	
		7-05-68	160.0(1)	885.4	
		7-12-68	159.0(1)	886.4	
		7-19-68	159.0(1)	886.4	
		7-30-68	162.0(1)	883.4	
01S/04W-02P06S	1047.0	11-17-67	135.6(1)	911.4	5204
		11-24-67	130.6(1)	916.4	
		11-30-67	128.6(1)	918.4	
		12-08-67	127.6(1)	919.4	
		12-15-67	123.6(1)	923.4	
		12-22-67	125.6(1)	921.4	
		12-29-67	128.6(1)	918.4	
		1-12-68	128.6(1)	918.4	
		1-26-68	128.6(1)	918.4	
		2-02-68	128.6(1)	918.4	
		2-09-68	127.6(1)	919.4	
		2-16-68	125.6(1)	921.4	
		2-23-68	130.6(1)	916.4	
		5-03-68	129.6(1)	917.4	
		5-10-68	134.6(1)	912.4	
		5-24-68	138.6(1)	908.4	
		5-31-68	137.6(1)	909.4	
		6-14-68	146.6(1)	900.4	
		6-21-68	148.6(1)	898.4	
		6-28-68	147.6(1)	899.4	
		7-05-68	150.6(1)	896.4	
		7-12-68	161.6(1)	885.4	
		7-19-68	158.6(1)	888.4	
01S/04W-02Q03S	1052.0	11-17-67	125.1	926.9	5204
		11-24-67	128.1	923.9	
		11-30-67	125.1	926.9	
		12-08-67	123.1	928.9	
		12-15-67	130.1(1)	921.9	
		12-22-67	131.1(1)	920.9	
		12-29-67	134.1(1)	917.9	
		1-12-68	133.1(1)	918.9	
		1-26-68	134.1(1)	917.9	
		2-02-68	132.1(1)	919.9	
		2-09-68	132.1(1)	919.9	
		2-16-68	119.1	932.9	
		2-23-68	135.1(1)	916.9	
		5-03-68	132.1	919.9	
		5-10-68	139.1(1)	912.9	
		5-24-68	143.1(1)	908.9	
		5-31-68	144.1(1)	907.9	
		6-14-68	152.1(1)	899.9	
		6-28-68	153.1(1)	898.9	
		7-05-68	152.1(1)	899.9	
		7-12-68	156.1(1)	895.9	
		7-19-68	156.1(1)	895.9	
01S/04W-02Q04S	1057.5	10-27-67	165.7	891.8	4104
		11-29-67	166.0	891.5	
		1-30-68	158.2	899.3	
		2-28-68	145.5	912.0	
		3-29-68	145.0	912.5	
		4-30-68	147.0	910.5	
		5-29-68	146.5	911.0	
		6-28-68	146.0	911.5	
		7-30-68	147.0	910.5	
		8-30-68	150.0	907.5	
		9-30-68	150.0	907.5	

See page 113 for key to terms & abbreviations

TABLE C-1 (Cont.)

GROUND WATER LEVELS AT WELLS

SANTA ANA RIVER HYDRO UNIT Y-01.00

UPPER SANTA ANA RIVER HYDRO SUBUNIT Y-01.E0

BUNKER HILL HYDRO SUBAREA Y-01.E2

STATE WELL NUMBER	GROUND SURFACE ELEVATION IN FEET	DATE	GROUND SURFACE TO WATER SURFACE IN FEET	WATER SURFACE ELEVATION IN FEET	AGENCY SUPPLYING DATA
01S/04W-02Q05S	1055.5	11-29-67	166.0	889.5	4104
		1-30-68	160.5	895.0	
		2-28-68	149.0	906.5	
		3-29-68	149.0	906.5	
		4-30-68	149.8	905.7	
		5-29-68	149.0	906.5	
		6-28-68	148.5	907.0	
		7-30-68	149.0	906.5	
		8-30-68	152.0	903.5	
		9-30-68	152.0	903.5	
01S/04W-02Q06S	1057.0	11-17-67	143.9(1)	913.1	5204
		11-24-67	130.9	926.1	
		11-30-67	128.9	928.1	
		12-08-67	126.9	930.1	
		12-15-67	131.9(1)	925.1	
		12-22-67	130.9(1)	926.1	
		12-29-67	134.9(1)	922.1	
		1-12-68	134.9(1)	922.1	
		1-26-68	133.9(1)	923.1	
		2-02-68	133.9(1)	923.1	
		2-09-68	131.9(1)	925.1	
		2-16-68	125.9	931.1	
		2-23-68	134.9(1)	922.1	
		5-03-68	137.9	919.1	
		5-10-68	140.9(1)	916.1	
		5-24-68	142.9(1)	914.1	
		5-31-68	142.9(1)	914.1	
		6-14-68	146.9(1)	910.1	
		6-28-68	155.9(1)	901.1	
		7-05-68	153.9(1)	903.1	
		7-12-68	160.9(1)	896.1	
		7-19-68	160.9(1)	896.1	
01S/04W-03D01S	1096.4	11-27-67	136.6	959.8	3230
		3-20-68	135.6	960.8	
		4-17-68	135.8	960.6	
01S/04W-03J05S	1034.1	8-27-68	159.8	874.3	3230
01S/04W-03Q01S	1041.8	11-27-67	90.7	951.1	3230
		3-20-68	90.1	951.7	
		4-17-68	90.1	951.7	
01S/04W-05C03S	1176.0	11-28-67	219.0	957.0	3230
		3-20-68	216.4	959.6	
		4-18-68	213.1	962.9	
01S/04W-05E05S	1160.0	10-00-67	236.0(1)	924.0	4124
		11-00-67	235.0(1)	925.0	
		12-00-67	180.0	980.0	
		1-00-68	222.0(1)	938.0	
		2-02-68	201.0(1)	959.0	
		3-07-68	222.0(1)	938.0	
		4-00-68	194.0(1)	966.0	
		5-00-68	206.0(1)	954.0	
		6-00-68	195.0(1)	965.0	
		7-00-68	194.0(1)	966.0	
		8-00-68	222.0(1)	938.0	
		9-00-68	213.0(1)	947.0	
01S/04W-06H01S	1160.0	10-00-67	196.0	964.0	4124
		11-00-67	195.0	965.0	
		12-00-67	193.0	967.0	
		1-00-68	192.0	968.0	
		2-02-68	192.0	968.0	
		3-07-68	195.0	965.0	
		4-00-68	196.0	964.0	
		5-00-68	197.0	963.0	
		6-00-68	198.0	962.0	
		7-00-68	198.0	962.0	
		8-00-68	227.0(1)	933.0	
		9-00-68	229.0(1)	931.0	
01S/04W-08A01S	1093.9	11-28-67	135.2	958.7	3230
		3-20-68	135.5	958.4	
		4-18-68	135.9	958.0	
01S/04W-08C01S	1106.6	11-01-67	168.0(1)	938.6	4201
		11-29-67	162.0(1)	944.6	
		1-03-68	155.5	951.1	
		2-01-68	155.0	951.6	
		3-01-68	158.0	948.6	
		4-18-68	162.0	944.6	
		8-30-68	168.0	938.6	
01S/04W-08F02S	1104.4	11-29-67	172.7	931.7	3230
		3-21-68	173.7	930.7	
		4-22-68	174.9	929.5	
01S/04W-08F07S	1095.1	11-01-67	195.0(1)	900.1	4201
		11-29-67	175.0	920.1	
		1-03-68	161.0	934.1	
		2-01-68	164.0	931.1	
		3-01-68	174.0	921.1	
		4-18-68	185.0	910.1	
		8-30-68	206.0(1)	889.1	

UPPER SANTA ANA RIVER HYDRO SUBUNIT Y-01.E0

BUNKER HILL HYDRO SUBAREA Y-01.E2

STATE WELL NUMBER	GROUND SURFACE ELEVATION IN FEET	DATE	GROUND SURFACE TO WATER SURFACE IN FEET	WATER SURFACE ELEVATION IN FEET	AGENCY SUPPLYING DATA
01S/04W-08F08S	1096.5	11-01-67	195.0	901.5	4201
		11-29-67	175.0(1)	921.5	
		1-03-68	161.0	935.5	
		2-01-68	164.0	932.5	
		3-01-68	174.0	922.5	
		4-18-68	185.0	911.5	
		8-30-68	206.0	890.5	
01S/04W-08F10S	1096.8	11-01-67	195.6(1)	901.2	4201
		11-29-67	175.6(1)	921.2	
		1-03-68	161.6	935.2	
		2-01-68	164.6	932.2	
		3-01-68	174.6	922.2	
		4-18-68	185.6(1)	911.2	
		8-30-68	206.6(1)	890.2	
01S/04W-08Q01S	1075.8	11-01-67	166.0(1)	909.8	4201
		11-29-67	160.0(1)	915.8	
		1-03-68	150.0	925.8	
		2-01-68	150.0	925.8	
		3-01-68	153.0	922.8	
		4-18-68	155.0	920.8	
		8-30-68	168.0	907.8	
01S/04W-08Q03S	1074.4	11-29-67	164.5	909.9	3230
		3-21-68	150.0	924.4	
		4-22-68	146.0	928.4	
01S/04W-08R01S	1075.7	11-01-67	170.0(1)	905.7	4201
		11-29-67	165.0(1)	910.7	
		1-03-68	147.0	928.7	
		2-01-68	147.0(1)	928.7	
		3-01-68	147.0	928.7	
		4-18-68	150.0	925.7	
		8-30-68	164.0	911.7	
01S/04W-08R04S	1075.7	11-01-67	166.0(1)	909.7	4201
		11-29-67	157.0(1)	918.7	
		1-03-68	145.0	930.7	
		2-01-68	146.0	929.7	
		3-01-68	147.0	928.7	
		4-18-68	150.0	925.7	
		8-30-68	165.0(1)	910.7	
01S/04W-08R05S	1076.0	11-01-67	165.0	911.0	4201
		11-29-67	155.0(1)	921.0	
		1-03-68	145.0	931.0	
		2-01-68	145.0	931.0	
		3-01-68	145.0	931.0	
		4-18-68	149.0(1)	927.0	
		8-30-68	164.0	912.0	
01S/04W-09B01S	1069.5	11-29-67	111.4	958.1	3230
		4-18-68	110.7	958.8	
01S/04W-09B03S	1071.6	11-29-67	116.8	954.8	3230
		4-18-68	116.6	955.0	
01S/04W-09E02S	1075.0	11-01-67	166.0	909.0	4201
		11-29-67	157.0(1)	918.0	
		1-03-68	145.0	930.0	
		2-01-68	146.0	929.0	
		3-01-68	147.0	928.0	
		4-18-68	151.0	924.0	
		8-30-68	165.0	910.0	
01S/04W-09J01S	1029.5	1-12-68	79.6	949.9	3230
		2-15-68	80.0	949.5	
		3-26-68	79.7	949.8	
		4-18-68	79.9	949.6	
		6-13-68	83.3	946.2	
		8-27-68	86.5	943.0	
01S/04W-09N06S	1060.2	4-22-68	116.5	943.7	3230
01S/04W-09P01S	1052.4	11-08-67	104.9	947.5	3230
		11-28-67	104.6	947.8	
		1-12-68	102.4	950.0	
		3-26-68	102.9	949.5	
		4-18-68	103.2	949.2	
		8-27-68	109.1	943.3	
01S/04W-10F07S	1022.0	12-02-67	DRY		3400
		1-04-68	DRY		
		2-07-68	DRY		
		3-09-68	DRY		
		4-10-68	DRY		
		6-19-68	DRY		
		7-25-68	DRY		
		8-22-68	DRY		
01S/04W-10M02S	1012.0	11-29-67	82.1	929.9	3230
		3-21-68	76.7	935.3	
		4-18-68	90.8	921.2	
01S/04W-10N06S	1001.4	10-16-67	131.1(1)	870.3	3230
		10-16-67	60.3	941.1	
		11-28-67	60.0	941.4	

See page 113 for key to terms & abbreviations

TABLE C-1 (Cont.)

GROUND WATER LEVELS AT WELLS

SANTA ANA RIVER HYDRO UNIT Y-01.00

UPPER SANTA ANA RIVER HYDRO SUBUNIT Y-01.E0

BUNKER HILL HYDRO SUBAREA Y-01.E2

STATE WELL NUMBER	GROUND SURFACE ELEVATION IN FEET	DATE	GROUND SURFACE TO WATER SURFACE IN FEET	WATER SURFACE ELEVATION IN FEET	AGENCY SUPPLYING DATA
01S/04W-10N06S (CONT.)	1001.4	1-12-68	55.8	945.6	3230
		2-15-68	55.8	945.6	
		3-26-68	55.7	945.7	
		4-18-68	55.6	945.8	
		6-14-68	124.9(1)	876.5	
		8-27-68	129.0(1)	872.4	
01S/04W-10N09S	1002.0	10-28-67	DRY		3400
		11-18-67	DRY		
		12-02-67	DRY		
		1-04-68	DRY		
		2-07-68	DRY		
		3-09-68	DRY		
		4-10-68	DRY		
		5-04-68	DRY		
		6-19-68	DRY		
		7-25-68	DRY		
		8-22-68	DRY		
01S/04W-11D01S	1034.4	11-17-67	126.0	908.4	5204
		11-24-67	118.0	916.4	
		11-30-67	113.0	921.4	
		12-08-67	113.0	921.4	
		12-15-67	113.0	921.4	
		12-27-67	113.0	921.4	
		12-29-67	114.0	920.4	
		1-12-68	113.0	921.4	
		1-26-68	114.0	920.4	
		2-02-68	113.0	921.4	
		2-09-68	114.0	920.4	
		2-16-68	114.0	920.4	
		2-23-68	115.0	919.4	
		5-03-68	120.0	914.4	
		8-15-68	137.0	897.4	
		9-20-68	137.0	897.4	
01S/04W-11D02S	1034.5	11-17-67	161.7(1)	872.8	5204
		11-24-67	153.7(1)	880.8	
		11-30-67	151.7(1)	882.8	
		12-08-67	150.7(1)	883.8	
		12-15-67	151.7(1)	882.8	
		12-22-67	149.7(1)	884.8	
		12-29-67	151.7(1)	882.8	
		1-12-68	152.7(1)	881.8	
		1-26-68	151.7(1)	882.8	
		2-02-68	150.7(1)	883.8	
		2-09-68	150.7(1)	883.8	
		2-16-68	150.7(1)	883.8	
		2-23-68	151.7(1)	882.8	
		5-03-68	157.7(1)	876.8	
		5-10-68	160.7(1)	873.8	
		5-24-68	159.7(1)	874.8	
		5-31-68	162.7(1)	871.8	
		6-14-68	165.7(1)	868.8	
		6-28-68	162.7(1)	871.8	
		7-05-68	166.7(1)	867.8	
		7-12-68	166.7(1)	867.8	
		7-19-68	167.7(1)	866.8	
01S/04W-11D03S	1033.3	11-17-67	153.0(1)	880.3	5204
		11-24-67	144.0(1)	889.3	
		11-30-67	142.0(1)	891.3	
		12-08-67	141.0(1)	892.3	
		12-15-67	143.0(1)	890.3	
		12-22-67	142.0(1)	891.3	
		12-29-67	143.0(1)	890.3	
		1-12-68	142.0(1)	891.3	
		1-26-68	142.0(1)	891.3	
		2-02-68	142.0(1)	891.3	
		2-09-68	144.0(1)	889.3	
		2-16-68	144.0(1)	889.3	
		2-23-68	141.0(1)	892.3	
		5-03-68	148.0(1)	885.3	
		5-10-68	152.0(1)	881.3	
		5-24-68	151.0(1)	882.3	
		5-31-68	154.0(1)	879.3	
		6-14-68	158.0(1)	875.3	
		6-28-68	162.0(1)	871.3	
		7-05-68	163.0(1)	870.3	
		7-12-68	161.0(1)	872.3	
		7-19-68	163.0(1)	870.3	
01S/04W-11D04S	1020.8	11-17-67	128.0	892.8	5204
		11-24-67	119.0	901.8	
		11-30-67	116.0	904.8	
		12-08-67	115.0	905.8	
		12-15-67	115.0	905.8	
		12-22-67	114.0	906.8	
		12-29-67	116.0	904.8	
		1-12-68	116.0	904.8	
		1-26-68	116.0	904.8	
		2-02-68	115.0	905.8	
		2-09-68	115.0	905.8	
		2-16-68	113.0	907.8	
		2-23-68	115.0	905.8	
		5-03-68	122.0	898.8	
		8-15-68	141.0	879.8	
		9-20-68	135.0	885.8	
01S/04W-11H01S	1051.8	11-27-67	106.7	945.1	3230
		3-20-68	100.0	951.8	
		4-17-68	103.0	948.8	
01S/04W-12B05S	1089.3	10-26-67	166.7(1)	922.6	4104
		11-28-67	166.5(1)	922.8	
		1-30-68	157.0(1)	932.3	
		2-28-68	148.5(1)	940.8	
		3-29-68	148.0(1)	941.3	
		4-24-68	149.0(1)	940.3	
		5-29-68	148.5(1)	940.8	
		6-27-68	148.0(1)	941.3	
		7-26-68	148.0(1)	941.3	
		8-29-68	151.0(1)	938.3	
		9-27-68	154.0(1)	935.3	
01S/04W-13F02S	1059.0	10-03-67	143.0	916.0	3847
		11-07-67	162.1(1)	896.9	
		12-02-67	137.3	921.7	
		1-02-68	132.1	926.9	
		2-06-68	135.1	923.9	
		3-05-68	138.2	920.8	
		4-02-68	130.5	928.5	
		5-07-68	138.1	920.9	
		6-04-68	151.1(1)	907.9	
		7-02-68	143.9	915.1	
		8-06-68	144.6	914.4	
		9-03-68	142.9	916.1	
01S/04W-13G02S	1060.0	10-03-67	201.1(1)	858.9	3847
		11-07-67	207.1(1)	852.9	
		12-02-67	145.1	914.9	
		1-02-68	137.8	922.2	
		2-06-68	183.0(1)	877.0	
		3-19-68	138.3	921.7	
		4-02-68	138.1	921.9	
		5-07-68	175.2(1)	884.8	
		6-04-68	174.1(1)	885.9	
		7-02-68	189.1(1)	870.9	
		8-06-68	200.8(1)	859.2	
		9-03-68	202.5(1)	857.5	
01S/04W-13G03S	1060.0	10-03-67	142.6	917.4	3847
		11-14-67	144.1	915.9	
		12-26-67	110.5	949.5	
		1-02-68	112.7	947.3	
		2-06-68	166.6(1)	893.4	
		3-19-68	115.6	944.4	
		4-02-68	124.6	935.4	
		5-29-68	126.5	933.5	
		6-04-68	166.8(1)	893.2	
		7-02-68	175.1(1)	884.9	
		8-06-68	180.4(1)	879.6	
		9-03-68	181.1(1)	878.9	
01S/04W-13L02S	1050.0	10-02-67	188.2(1)	861.8	3847
		11-07-67	147.5	902.5	
		12-02-67	135.5	914.5	
		1-02-68	127.1	922.9	
		2-06-68	132.3	917.7	
		3-05-68	181.1(1)	868.9	
		4-02-68	128.9	921.1	
		5-07-68	177.1(1)	872.9	
		6-04-68	135.6	914.4	
		7-02-68	186.3(1)	863.7	
		8-06-68	143.1	906.9	
		9-03-68	192.0(1)	858.0	
01S/04W-13M02S	1054.0	10-03-67	181.7(1)	872.3	3847
		11-07-67	174.2(1)	879.8	
		12-02-67	111.9	942.1	
		1-02-68	116.5	937.5	
		2-06-68	154.1(1)	899.9	
		3-05-68	160.4(1)	893.6	
		4-02-68	156.1(1)	897.9	
		5-06-68	173.2(1)	880.8	
		6-04-68	170.0(1)	884.0	
		7-02-68	182.6(1)	871.4	
		8-06-68	181.1(1)	872.9	
		9-03-68	184.1(1)	869.9	
01S/04W-13N01S	1045.0	10-03-67	153.8(1)	891.2	3847
		11-14-67	155.6(1)	889.4	
		12-02-67	129.3	915.7	
		1-02-68	123.1	921.9	
		2-06-68	145.9(1)	899.1	
		3-12-68	127.0	918.0	
		4-09-68	119.0	926.0	
		5-14-68	123.1	921.9	
		6-11-68	148.1(1)	896.9	
		7-02-68	152.6(1)	892.4	
		8-06-68	154.6(1)	890.4	
		9-03-68	156.1(1)	888.9	
01S/04W-13N02S	1045.0	10-03-67	157.9(1)	887.1	3847
		11-07-67	160.1(1)	884.9	
		12-02-67	130.8	914.2	

See page 113 for key to terms & abbreviations

TABLE C-1 (Cont.)

GROUND WATER LEVELS AT WELLS

SANTA ANA RIVER HYDRO UNIT Y-01.00

UPPER SANTA ANA RIVER HYDRO SUBUNIT Y-01.E0

BUNKER HILL HYDRO SUBAREA Y-01.E2

STATE WELL NUMBER	GROUND SURFACE ELEVATION IN FEET	DATE	GROUND SURFACE TO WATER SURFACE IN FEET	WATER SURFACE ELEVATION IN FEET	AGENCY SUPPLYING DATA
01S/04W-13N02S (CONT.)	1045.0	1-02-68	122.6	922.4	3847
		2-06-68	146.7(1)	898.3	
		3-05-68	145.1(1)	899.9	
		4-02-68	128.6	916.4	
		5-06-68	148.1(1)	896.9	
		6-04-68	146.8(1)	898.2	
		7-02-68	151.9(1)	893.1	
		8-06-68	159.0(1)	886.0	
		9-03-68	160.1(1)	884.9	
01S/04W-13R01S	1100.9	10-21-67	181.9(4)	919.0	3400
		11-18-67	174.3	926.6	
		12-02-67	153.0	947.9	
		1-04-68	149.8	951.1	
		6-19-68	177.2	923.7	
		7-25-68	186.4	914.5	
		8-22-68	187.5(1)	913.4	
01S/04W-14P02S	1026.0	11-17-67	127.2	898.8	5204
		11-24-67	102.2	923.8	
		11-30-67	94.2	931.8	
		12-08-67	94.2	931.8	
		12-15-67	96.2	929.8	
		12-22-67	95.2	930.8	
		12-29-67	101.2	924.8	
		1-12-68	99.2	926.8	
		1-26-68	99.2	926.8	
		2-02-68	101.2	924.8	
		2-09-68	108.2	917.8	
		2-16-68	107.2	918.8	
		2-23-68	115.2	910.8	
		5-03-68	118.2	907.8	
		8-18-68	130.2	895.8	
		9-20-68	139.2	886.8	
01S/04W-14P06S	1027.1	11-17-67	127.0	900.1	5204
		11-24-67	104.0	923.1	
		11-30-67	96.0	931.1	
		12-08-67	97.0	930.1	
		12-15-67	96.0	931.1	
		12-22-67	96.0	931.1	
		12-29-67	131.0(1)	896.1	
		1-12-68	96.0	931.1	
		1-26-68	97.0	930.1	
		2-02-68	102.0	925.1	
		2-09-68	110.0	917.1	
		2-16-68	109.0	918.1	
		2-23-68	119.0	908.1	
		5-03-68	122.0	905.1	
		5-10-68	123.0	904.1	
		5-24-68	147.0	880.1	
		5-31-68	143.0	884.1	
		6-14-68	134.0	893.1	
		6-21-68	132.0	895.1	
		6-28-68	146.0	881.1	
		7-05-68	155.0	872.1	
		7-12-68	143.0	884.1	
		7-19-68	159.0(1)	868.1	
01S/04W-15M02S	984.6	11-29-67	115.6	869.0	3230
		3-21-68	114.6	870.0	
		4-18-68	(1)		
01S/04W-21A01S	970.2	3-21-68	175.2	795.0	3230
		4-18-68	174.0	796.2	
01S/04W-21B05S	966.8	10-09-67	52.8	914.0	5720
		11-09-67	52.9	913.9	
		11-30-67	53.3	913.5	
01S/04W-21K09S	959.1	10-09-67	35.3	923.8	5720
		11-09-67	37.3	921.8	
		11-30-67	37.4	921.7	
		1-04-68	34.9	924.2	
		2-01-68	34.4	924.7	
		3-14-68	35.2	923.9	
		4-04-68	34.4	924.7	
		5-21-68	33.6	925.5	
		6-06-68	34.3	924.8	
		7-09-68	36.6	922.5	
		8-29-68	40.4	918.7	
		9-06-68	40.7	918.4	
01S/04W-22B02S	996.0	11-17-67	203.8	792.2	5204
		11-24-67	197.8	798.2	
		11-30-67	192.8	803.2	
		12-08-67	187.8	808.2	
		12-15-67	184.8	811.2	
		12-22-67	182.8	813.2	
		12-29-67	174.8	821.2	
		1-12-68	172.8	823.2	
		1-26-68	173.8	822.2	
		2-02-68	161.8	834.2	
		2-09-68	163.8	832.2	
		2-16-68	168.8	827.2	
		2-23-68	168.8	827.2	
		5-03-68	163.8	832.2	
		6-28-68	168.8	827.2	

UPPER SANTA ANA RIVER HYDRO SUBUNIT Y-01.E0

BUNKER HILL HYDRO SUBAREA Y-01.E2

STATE WELL NUMBER	GROUND SURFACE ELEVATION IN FEET	DATE	GROUND SURFACE TO WATER SURFACE IN FEET	WATER SURFACE ELEVATION IN FEET	AGENCY SUPPLYING DATA
01S/04W-22B02S (CONT.)	996.0	8-15-68	166.8	829.2	5204
		9-20-68	173.8	822.2	
01S/04W-22B03S	999.0	11-29-67	94.4	904.6	3230
		3-21-68	89.5	909.5	
		4-18-68	91.0	908.0	
01S/04W-22B07S	995.0	11-17-67	100.5	894.5	5204
		11-24-67	93.5	901.5	
		11-30-67	92.5	902.5	
		12-08-67	88.5	906.5	
		12-15-67	97.5(1)	897.5	
		12-22-67	90.5	904.5	
		12-29-67	96.5(1)	898.5	
		1-26-68	97.5(1)	897.5	
		2-02-68	87.5	907.5	
		2-09-68	88.5	906.5	
		2-16-68	89.5	905.5	
		2-23-68	88.5	906.5	
		5-03-68	98.5(1)	896.5	
		5-10-68	99.5(1)	895.5	
		5-24-68	89.5	905.5	
		5-31-68	99.5(1)	895.5	
		6-14-68	100.5(1)	894.5	
		6-21-68	102.5(1)	892.5	
		6-28-68	102.5(1)	892.5	
		7-05-68	102.5(1)	892.5	
		7-12-68	103.5(1)	891.5	
		7-19-68	104.5(1)	890.5	
01S/04W-22C02S	988.5	4-18-68	143.3	845.2	3230
01S/04W-22E05S	974.9	10-09-67	139.6	835.3	5720
		11-09-67	140.1	834.8	
		11-30-67	138.5	836.4	
		1-04-68	DRY		
		4-04-68	DRY		
		9-06-68	DRY		
01S/04W-22H01S	1004.3	11-17-67	104.0	900.3	5204
		11-24-67	101.0	903.3	
		11-30-67	98.0	906.3	
		12-08-67	98.0	906.3	
		12-15-67	96.0	908.3	
		12-22-67	94.0	910.3	
		12-29-67	94.0	910.3	
		1-12-68	93.0	911.3	
		1-26-68	95.0	909.3	
		2-02-68	94.0	910.3	
		2-09-68	94.0	910.3	
		2-16-68	94.0	910.3	
		2-23-68	95.0	909.3	
		5-03-68	118.0(1)	886.3	
		5-10-68	123.0(1)	881.3	
		5-24-68	96.0	908.3	
		5-31-68	119.0(1)	885.3	
		6-14-68	117.0(1)	887.3	
		6-21-68	125.0(1)	879.3	
		6-28-68	126.0(1)	878.3	
		7-05-68	131.0(1)	873.3	
		7-12-68	131.0(1)	873.3	
		7-19-68	136.0(1)	868.3	
01S/04W-22H02S	1005.2	11-17-67	78.0	927.2	5204
		11-24-67	70.0	935.2	
		11-30-67	66.0	939.2	
		12-08-67	64.0	941.2	
		12-15-67	148.0(1)	857.2	
		12-22-67	149.0(1)	856.2	
		12-29-67	65.0	940.2	
		1-12-68	150.0(1)	855.2	
		1-26-68	150.0(1)	855.2	
		2-02-68	144.0(1)	861.2	
		2-09-68	63.0	942.2	
		2-16-68	65.0	940.2	
		2-23-68	66.0	939.2	
		5-05-68	62.0	943.2	
		5-10-68	153.0(1)	852.2	
		5-24-68	147.0(1)	858.2	
		5-31-68	149.0(1)	856.2	
		6-14-68	152.0(1)	853.2	
		6-21-68	155.0(1)	850.2	
		6-28-68	154.0(1)	851.2	
		7-05-68	154.0(1)	851.2	
		7-12-68	153.0(1)	852.2	
		7-19-68	155.0(1)	850.2	
01S/04W-22H03S	1003.9	11-17-67	109.0	894.9	5204
		11-24-67	96.0	907.9	
		11-30-67	91.0	912.9	
		12-08-67	92.0	911.9	
		12-15-67	91.0	912.9	
		12-22-67	92.0	911.9	
		12-29-67	92.0	911.9	
		1-12-68	92.0	911.9	
		1-26-68	92.0	911.9	
		2-02-68	91.0	912.9	
		2-09-68	92.0	911.9	

See page 113 for key to terms & abbreviations

TABLE C-1 (Cont.)

GROUND WATER LEVELS AT WELLS

SANTA ANA RIVER HYDRO UNIT Y-01.00

UPPER SANTA ANA RIVER HYDRO SUBUNIT Y-01.E0

BUNKER HILL HYDRO SUBAREA Y-01.E2

STATE WELL NUMBER	GROUND SURFACE ELEVATION IN FEET	DATE	GROUND SURFACE TO WATER SURFACE IN FEET	WATER SURFACE ELEVATION IN FEET	AGENCY SUPPLYING DATA
01S/04W-22H03S (CONT.)	1003.9	2-16-68	93.0	910.9	5204
		2-23-68	93.0	910.9	
		5-03-68	96.0	907.9	
		5-10-68	102.0	901.9	
		5-24-68	103.0	900.9	
		5-31-68	171.0(1)	832.9	
		6-14-68	103.0	900.9	
		6-21-68	173.0(1)	830.9	
		6-28-68	173.0(1)	830.9	
		7-05-68	106.0	897.9	
		7-12-68	176.0(1)	827.9	
		7-19-68	176.0(1)	827.9	
01S/04W-22H04S	998.6	11-24-67	80.0	918.6	5204
		11-30-67	78.0	920.6	
		12-08-67	70.0	928.6	
		12-15-67	72.0	926.6	
		12-22-67	72.0	926.6	
		12-29-67	95.0(1)	903.6	
		1-12-68	95.0(1)	903.6	
		1-26-68	94.0(1)	904.6	
		2-02-68	76.0	922.6	
		2-09-68	82.0	916.6	
		2-16-68	83.0	915.6	
		2-23-68	89.0	909.6	
		5-03-68	100.0	898.6	
		5-10-68	100.0(1)	898.6	
		5-24-68	100.0	898.6	
		5-31-68	114.0(1)	884.6	
		6-14-68	120.0(1)	878.6	
		6-21-68	121.0(1)	877.6	
		6-28-68	124.0(1)	874.6	
		7-05-68	126.0(1)	872.6	
		7-12-68	128.0(1)	870.6	
		7-19-68	130.0(1)	868.6	
01S/04W-22L05S	983.0	10-09-67	115.9(1)	867.1	5783
		11-07-67	105.2(1)	877.8	
		12-07-67	99.1	883.9	5718
		12-12-67	91.2	891.8	5783
		1-09-68	87.0	896.0	
		2-06-68	96.9(1)	886.1	
		3-12-68	85.3	897.7	
		4-09-68	83.3	899.7	
		4-19-68	90.6	892.4	5718
		5-07-68	125.3(1)	857.7	5783
		6-11-68	130.0(1)	853.0	
		7-09-68	131.9(1)	851.1	
		8-05-68	131.9(1)	851.1	
		9-09-68	151.7(1)	831.3	
01S/04W-22L08S	980.2	12-18-67	152.7	827.5	5718
		4-19-68	123.6	856.6	
01S/04W-22L09S	986.0	10-09-67	161.0(1)	825.0	5783
		12-12-67	120.0	866.0	
		1-09-68	123.0	863.0	
		2-06-68	120.3	865.7	
		3-12-68	113.9	872.1	
		4-09-68	128.9(1)	857.1	
		5-07-68	140.5(1)	845.5	
		6-11-68	151.0(1)	835.0	
01S/04W-22L12S	976.7	10-09-67	104.1	872.6	5720
		11-09-67	105.2	871.5	
		11-30-67	DRY		
		1-04-68	116.6	860.1	
		2-01-68	116.6	860.1	
		3-14-68	116.6	860.1	
		4-04-68	115.9	860.8	
		5-23-68	DRY		
		9-06-68	DRY		
01S/04W-22L13S	980.0	10-14-67	98.3	881.7	5713
		4-06-68	115.6	864.4	
01S/04W-22L15S	980.0	10-09-67	147.5	832.5	5720
		11-09-67	150.5	829.5	
		11-30-67	154.0	826.0	
		1-04-68	150.8	829.2	
		2-01-68	136.2	843.8	
		3-14-68	133.4	846.6	
		4-04-68	124.3	855.7	
		5-23-68	130.7	849.3	
		6-06-68	130.0	850.0	
		7-09-68	135.6	844.4	
		8-29-68	146.4	833.6	
		9-05-68	146.5	833.5	
01S/04W-22M06S	982.0	10-09-67	202.3(1)	779.7	5783
		11-07-67	183.3	798.7	
		12-12-67	156.1	825.9	
		1-09-68	140.0	842.0	
		2-06-68	134.0	848.0	
		3-12-68	136.9	845.1	
		4-09-68	123.4	858.6	
		5-07-68	146.9(1)	835.1	
		6-11-68	170.1(1)	811.9	

UPPER SANTA ANA RIVER HYDRO SUBUNIT Y-01.E0

BUNKER HILL HYDRO SUBAREA Y-01.E2

STATE WELL NUMBER	GROUND SURFACE ELEVATION IN FEET	DATE	GROUND SURFACE TO WATER SURFACE IN FEET	WATER SURFACE ELEVATION IN FEET	AGENCY SUPPLYING DATA
01S/04W-22M06S (CONT.)	982.0	7-09-68	171.9(1)	810.1	5783
		8-05-68	185.0(1)	797.0	
		9-09-68	198.9(1)	783.1	
01S/04W-22N02S	979.6	10-09-67	105.3	874.3	5720
		11-09-67	104.3	875.3	
		11-30-67	104.5	875.1	
		1-04-68	103.5	876.1	
		2-01-68	100.7	878.9	
		3-14-68	99.7	879.9	
		4-04-68	97.6	882.0	
		5-23-68	98.1	881.5	
		6-06-68	98.8	880.8	
		7-09-68	100.4	879.2	
		8-29-68	103.1	876.5	
		9-06-68	103.4	876.2	
01S/04W-22P05S	987.0	10-09-67	193.3(1)	793.7	5783
		11-07-67	193.6(1)	793.4	
		12-07-67	152.6	834.4	5718
		12-12-67	147.3	839.7	5783
		1-09-68	130.2	856.8	
		2-06-68	121.3	865.7	
		3-12-68	115.0	872.0	
		4-09-68	119.4	867.6	
		4-19-68	120.6	866.4	5718
		5-07-68	118.3	868.7	5783
		6-11-68	127.7	859.3	
		7-09-68	188.7(1)	798.3	
		8-05-68	191.9(1)	795.1	
		9-09-68	225.8(1)	761.2	
01S/04W-23A01S	1041.2	10-03-67	148.1	893.1	3847
		10-10-67	149.9	891.3	
		10-17-67	148.5	892.7	
		10-24-67	149.6	891.6	
		10-31-67	142.1	899.1	
		11-07-67	144.4	896.8	
		11-14-67	141.5	899.7	
		11-21-67	146.1	895.1	
		11-28-67	109.1	932.1	
		12-02-67	113.1	928.1	
		12-07-67	109.3	931.9	
		12-12-67	105.3	935.9	
		12-19-67	107.5	933.7	
		12-26-67	101.1	940.1	
		1-02-68	104.1	937.1	
		1-09-68	105.3	935.9	
		1-17-68	117.0	924.2	
		1-23-68	124.5	916.7	
		1-30-68	120.3	920.9	
		2-06-68	114.2	927.0	
		2-13-68	122.9	918.3	
		2-20-68	126.2	915.0	
		2-27-68	134.0	907.2	
		3-05-68	138.0	903.2	
		3-12-68	110.4	930.8	
		3-19-68	108.4	932.8	
		3-26-68	114.1	927.1	
		4-02-68	120.2	921.0	
		4-09-68	114.0	927.2	
		4-16-68	122.5	918.7	
		4-23-68	127.4	913.8	
		4-30-68	139.5	901.7	
		5-07-68	144.5	896.7	
		5-14-68	138.1	903.1	
		5-21-68	147.1	894.1	
		5-28-68	141.5	899.7	
		6-04-68	141.1	900.1	
		6-11-68	151.0	890.2	
		6-18-68	147.6	893.6	
		6-25-68	154.1	887.1	
		7-02-68	150.5	890.7	
		7-09-68	151.0	890.2	
		7-16-68	153.7	887.5	
		7-23-68	151.6	889.6	
		7-30-68	157.6	883.6	
		8-06-68	165.1	876.1	
		8-14-68	159.1	882.1	
		8-20-68	152.0	889.2	
		8-27-68	159.8	881.4	
		9-03-68	159.5	881.7	
		9-10-68	148.5	892.7	
		9-17-68	158.4	882.8	
		9-24-68	156.5	884.7	
01S/04W-23A02S	1040.0	10-03-67	162.0(1)	878.0	3847
		11-07-67	163.0(1)	877.0	
		12-02-67	140.9	899.1	
		1-02-68	132.8	907.2	
		2-20-68	152.0(1)	888.0	
		3-05-68	156.0(1)	884.0	
		4-02-68	133.3	906.7	
		5-07-68	137.0	903.0	
		6-04-68	152.7(1)	887.3	
		7-02-68	153.5(1)	886.5	
		8-06-68	144.2	895.8	
		9-03-68	164.5(1)	875.5	

See page 113 for key to terms & abbreviations

TABLE C-1 (Cont.)

GROUND WATER LEVELS AT WELLS

SANTA ANA RIVER HYDRO UNIT — Y-01.00

UPPER SANTA ANA RIVER HYDRO SUBUNIT — Y-01.E0

BUNKER HILL HYDRO SUBAREA — Y-01.E2

STATE WELL NUMBER	GROUND SURFACE ELEVATION IN FEET	DATE	GROUND SURFACE TO WATER SURFACE IN FEET	WATER SURFACE ELEVATION IN FEET	AGENCY SUPPLYING DATA
01S/04W-23A05S	1043.0	10-03-67	180.8(1)	862.2	3847
		11-07-67	146.6	896.4	
		12-02-67	112.3	930.7	
		1-02-68	110.6	932.4	
		2-06-68	118.4	924.6	
		3-12-68	114.8	928.2	
		4-02-68	113.3	929.7	
		5-07-68	139.1	903.9	
		6-18-68	149.4	893.6	
		7-02-68	152.4	890.6	
		8-13-68	154.1	888.9	
		9-03-68	152.8	890.2	
01S/04W-23C02S	1025.0	11-17-67	122.0	903.0	5204
		11-24-67	100.0	925.0	
		11-30-67	96.0	929.0	
		12-08-67	88.0	937.0	
		12-15-67	94.0	931.0	
		12-22-67	94.0	931.0	
		12-29-67	160.0(1)	865.0	
		1-12-68	94.0	931.0	
		1-26-68	161.0(1)	864.0	
		2-02-68	97.0	928.0	
		2-09-68	104.0	921.0	
		2-16-68	102.0	923.0	
		2-23-68	167.0(1)	858.0	
		5-03-68	168.0(1)	857.0	
		5-10-68	171.0(1)	854.0	
		5-24-68	171.0(1)	854.0	
		5-31-68	171.0(1)	854.0	
		6-14-68	177.0(1)	848.0	
		6-21-68	186.0(1)	839.0	
		6-28-68	186.0(1)	839.0	
		7-05-68	184.0(1)	841.0	
		7-12-68	182.0(1)	843.0	
		7-19-68	184.0(1)	841.0	
01S/04W-23C03S	1022.8	11-17-67	134.0(1)	888.8	5204
		11-24-67	112.0(1)	910.8	
		11-30-67	109.0(1)	913.8	
		12-08-67	112.0(1)	910.8	
		12-15-67	108.0(1)	914.8	
		12-22-67	112.0(1)	910.8	
		12-29-67	114.0(1)	908.8	
		1-12-68	112.0(1)	910.8	
		1-26-68	114.0(1)	908.8	
		2-02-68	111.0(1)	911.8	
		2-09-68	117.0(1)	905.8	
		2-16-68	115.0(1)	907.8	
		2-23-68	126.0(1)	896.8	
		5-03-68	124.0(1)	898.8	
		5-10-68	124.0(1)	898.8	
		5-24-68	133.0(1)	889.8	
		5-31-68	134.0(1)	888.8	
		6-14-68	140.0(1)	882.8	
		6-21-68	140.0(1)	882.8	
		6-28-68	151.0(1)	871.8	
		7-05-68	147.0(1)	875.8	
		7-12-68	148.0(1)	874.8	
		7-19-68	151.0(1)	871.8	
01S/04W-23G01S	1044.7	10-10-67	164.4	880.3	3847
		10-17-67	161.5	883.2	
		10-24-67	159.2	885.5	
		10-31-67	154.1	890.6	
		11-07-67	154.1	890.6	
		11-14-67	153.8	890.9	
		11-21-67	152.9	891.8	
		11-28-67	116.6	928.1	
		12-02-67	113.5	931.2	
		12-07-67	110.1	934.6	
		12-12-67	110.3	934.4	
		12-19-67	112.0	932.7	
		12-26-67	110.5	934.2	
		1-02-68	114.5	930.2	
		1-09-68	111.9	932.8	
		1-17-68	127.2	917.5	
		1-23-68	133.4	911.3	
		1-30-68	127.8	916.9	
		2-06-68	117.5	927.2	
		2-13-68	131.5	913.2	
		2-20-68	137.0	907.7	
		2-27-68	143.2	901.5	
		3-05-68	146.0	898.7	
		3-12-68	114.0	930.7	
		3-19-68	112.8	931.9	
		3-26-68	113.3	931.4	
		4-02-68	125.0	919.7	
		4-09-68	118.3	926.4	
		4-16-68	126.7	918.0	
		4-23-68	132.0	912.7	
		4-30-68	149.6	895.1	
		5-07-68	147.3	897.4	
		5-14-68	147.0	897.7	
		5-21-68	155.6	889.1	
		5-28-68	145.3	899.4	
		6-04-68	145.9	898.8	

UPPER SANTA ANA RIVER HYDRO SUBUNIT — Y-01.E0

BUNKER HILL HYDRO SUBAREA — Y-01.E2

STATE WELL NUMBER	GROUND SURFACE ELEVATION IN FEET	DATE	GROUND SURFACE TO WATER SURFACE IN FEET	WATER SURFACE ELEVATION IN FEET	AGENCY SUPPLYING DATA
01S/04W-23G01S (CONT.)	1044.7	6-11-68	162.2	882.5	3847
		6-18-68	158.2	886.5	
		6-25-68	165.2	879.5	
		7-02-68	161.2	883.5	
		7-09-68	159.1	885.6	
		7-16-68	164.4	880.3	
		7-23-68	166.1	878.6	
		7-30-68	166.5	878.2	
		8-06-68	170.5	874.2	
		8-14-68	170.2	874.5	
		8-20-68	163.4	881.3	
		8-27-68	167.2	877.5	
		9-10-68	154.0	890.7	
01S/04W-23G03S	1042.0	10-03-67	165.1	876.9	3847
		11-28-67	113.0	929.0	
		12-02-67	112.5	929.5	
		1-02-68	113.2	928.8	
		2-06-68	114.4	927.6	
		3-12-68	113.4	928.6	
		4-02-68	124.2	917.8	
		5-28-68	145.4	896.6	
		6-04-68	142.7	899.3	
		7-02-68	171.1	870.9	
		8-06-68	185.5	856.5	
		9-03-68	181.1	860.9	
01S/04W-23H01S	1040.0	10-03-67	153.8(1)	886.2	3847
		11-07-67	161.1(1)	878.9	
		12-02-67	140.9	899.1	
		1-02-68	132.1	907.9	
		2-06-68	147.8(1)	892.2	
		3-05-68	150.4(1)	889.6	
		4-02-68	131.8	908.2	
		5-07-68	146.8(1)	893.2	
		6-04-68	139.0	901.0	
		7-02-68	154.8(1)	885.2	
		8-06-68	162.4(1)	877.6	
		9-03-68	162.4(1)	877.6	
01S/04W-23K01S	1042.0	10-03-67	141.8	900.2	3847
		11-07-67	158.3(1)	883.7	
		12-02-67	141.3	900.7	
		1-02-68	133.1	908.9	
		2-06-68	135.1	906.9	
		3-05-68	136.1	905.9	
		4-02-68	132.1	909.9	
		5-07-68	146.2(1)	895.8	
		6-04-68	148.6(1)	893.4	
		7-02-68	142.0	900.0	
		8-06-68	158.4(1)	883.6	
		9-03-68	162.4(1)	879.6	
01S/04W-23K02S	1041.0	10-03-67	158.6(1)	882.4	3847
		11-07-67	146.1	894.9	
		12-02-67	140.9	900.1	
		1-02-68	133.1	907.9	
		2-06-68	152.3(1)	888.7	
		3-05-68	150.1(1)	890.9	
		4-02-68	131.1	909.9	
		5-14-68	136.4	904.6	
		6-04-68	151.8(1)	889.2	
		7-02-68	152.6(1)	888.4	
		8-06-68	164.1(1)	876.9	
		9-03-68	149.7	891.3	
01S/04W-23K03S	1040.2	10-03-67	143.5	896.7	3847
		10-10-67	153.6	886.6	
		10-17-67	152.1	888.1	
		10-24-67	148.9	891.3	
		10-31-67	143.5	896.7	
		11-07-67	144.7	895.5	
		11-14-67	143.7	896.5	
		11-21-67	146.8	893.4	
		11-28-67	109.2	931.0	
		12-02-67	111.5	928.7	
		12-07-67	112.1	928.1	
		12-12-67	104.5	935.7	
		12-19-67	109.6	930.6	
		12-26-67	106.7	933.5	
		1-02-68	109.3	930.9	
		1-09-68	109.5	930.7	
		1-17-68	117.4	922.8	
		1-23-68	125.0	915.2	
		1-30-68	120.9	919.3	
		2-06-68	113.2	927.0	
		2-13-68	122.2	918.0	
		2-20-68	127.2	913.0	
		2-27-68	133.5	906.7	
		3-05-68	137.4	902.8	
		3-12-68	109.4	930.8	
		3-19-68	109.5	930.7	
		3-26-68	116.0	924.2	
		4-02-68	111.7	928.5	
		4-09-68	114.3	925.9	
		4-16-68	123.7	916.5	
		4-23-68	129.0	911.2	
		4-30-68	141.0	899.2	

See page 113 for key to terms & abbreviations

TABLE C-1 (Cont.)

GROUND WATER LEVELS AT WELLS

SANTA ANA RIVER HYDRO UNIT Y-01.00

UPPER SANTA ANA RIVER HYDRO SUBUNIT Y-01.E0
BUNKER HILL HYDRO SUBAREA Y-01.E2

STATE WELL NUMBER	GROUND SURFACE ELEVATION IN FEET	DATE	GROUND SURFACE TO WATER SURFACE IN FEET	WATER SURFACE ELEVATION IN FEET	AGENCY SUPPLYING DATA
01S/04W-23K03S (CONT.)	1040.2	5-07-68	139.8	900.4	3847
		5-14-68	137.6	902.6	
		5-21-68	148.0	892.2	
		5-28-68	143.2	897.0	
		6-04-68	144.3	895.9	
		6-11-68	153.0	887.2	
		6-18-68	151.0	889.2	
		6-25-68	154.1	886.1	
		7-02-68	153.1	887.1	
		7-09-68	151.2	889.0	
		7-16-68	163.9	876.3	
		7-23-68	152.1	888.1	
		7-30-68	156.6	883.6	
		8-06-68	167.1	873.1	
		8-14-68	160.0	880.2	
		8-20-68	154.0	886.2	
		8-27-68	162.2	878.0	
		9-03-68	161.2	879.0	
		9-10-68	151.1	889.1	
		9-17-68	160.4	879.8	
		9-24-68	159.0	881.2	
01S/04W-23Q01S	1040.8	10-03-67	152.0	888.8	3847
		10-10-67	151.3	889.5	
		10-17-67	154.9	885.9	
		10-24-67	152.0	888.8	
		10-31-67	147.2	893.6	
		11-07-67	147.2	893.6	
		11-14-67	148.6	892.2	
		11-21-67	149.1	891.7	
		11-28-67	114.1	926.7	
		12-02-67	112.6	928.2	
		12-07-67	109.8	931.0	
		12-12-67	110.1	930.7	
		12-19-67	107.6	933.2	
		12-26-67	110.7	930.1	
		1-02-68	112.3	928.5	
		1-09-68	113.6	927.2	
		1-17-68	119.5	921.3	
		1-23-68	125.1	915.7	
		1-30-68	122.0	918.8	
		2-06-68	117.6	923.2	
		2-13-68	126.5	914.3	
		2-20-68	131.1	909.7	
		2-27-68	136.1	904.7	
		3-05-68	140.7	900.1	
		3-12-68	113.1	927.7	
		3-19-68	113.0	927.8	
		3-26-68	119.0	921.8	
		4-02-68	114.6	926.2	
		4-09-68	118.2	922.6	
		4-16-68	127.2	913.6	
		4-23-68	136.4	904.4	
		4-30-68	142.6	898.2	
		5-07-68	143.0	897.8	
		5-14-68	140.4	900.4	
		5-21-68	152.0	888.8	
		5-28-68	147.0	893.8	
		6-04-68	146.1	894.7	
		6-11-68	156.6	884.2	
		6-18-68	152.6	888.2	
		6-25-68	158.2	882.6	
		7-02-68	156.2	884.6	
		7-09-68	154.0	886.8	
		7-16-68	164.4	876.4	
		7-23-68	156.9	883.9	
		7-30-68	159.4	881.4	
		8-06-68	170.5	870.3	
		8-14-68	164.1	876.7	
		8-20-68	158.0	882.8	
		8-27-68	166.0	874.8	
		9-03-68	166.1	874.7	
		9-10-68	155.0	885.8	
		9-17-68	165.2	875.6	
		9-20-68	162.0	878.8	
01S/04W-24J04S	1105.0	10-21-67	161.5(1)	943.5	3400
		11-18-67	162.2(1)	942.8	
		12-02-67	161.4	943.6	
		1-04-68	160.2(1)	944.8	
		2-07-68	158.8	946.2	
		3-09-68	158.6	946.4	
		4-11-68	157.3	947.7	
		5-04-68	158.4(2)	946.6	
		6-19-68	158.2	946.8	
		7-25-68	159.6	945.4	
		8-22-68	160.9	944.1	
01S/04W-25J01S	1140.0	10-21-67	129.1	1010.9	3400
		11-18-67	128.9	1011.1	
		12-02-67	128.0	1012.0	
		1-04-68	122.0	1018.0	
		2-07-68	126.5	1013.5	
		3-02-68	126.6	1013.4	
		4-11-68	125.3	1014.7	
		5-04-68	125.4	1014.6	
01S/04W-27A02S	1014.4	11-17-67	114.0	900.4	5204

UPPER SANTA ANA RIVER HYDRO SUBUNIT Y-01.E0
BUNKER HILL HYDRO SUBAREA Y-01.E2

STATE WELL NUMBER	GROUND SURFACE ELEVATION IN FEET	DATE	GROUND SURFACE TO WATER SURFACE IN FEET	WATER SURFACE ELEVATION IN FEET	AGENCY SUPPLYING DATA
01S/04W-27A02S (CONT.)	1014.4	11-24-67	104.0	910.4	5204
		11-30-67	99.0	915.4	
		12-08-67	99.0	915.4	
		12-15-67	102.0	912.4	
		12-22-67	101.0	913.4	
		12-29-67	103.0	911.4	
		1-12-68	102.0	912.4	
		1-26-68	103.0	911.4	
		2-02-68	103.0	911.4	
		2-09-68	104.0	910.4	
		2-16-68	109.0	905.4	
		2-23-68	106.0	908.4	
		5-03-68	109.0	905.4	
		8-15-68	118.0	896.4	
		9-20-68	117.0	897.4	
01S/04W-27A06S	1012.3	11-17-67	111.0	901.3	5204
		11-24-67	106.0	906.3	
		11-30-67	104.0	908.3	
		12-08-67	110.0	902.3	
		12-15-67	108.0	904.3	
		12-22-67	109.0	903.3	
		12-29-67	106.0	906.3	
		1-12-68	105.0	907.3	
		1-26-68	107.0	905.3	
		2-02-68	103.0	909.3	
		2-09-68	103.0	909.3	
		2-16-68	103.0	909.3	
		2-23-68	101.0	911.3	
		5-03-68	104.0	908.3	
		8-15-68	107.0	905.3	
		9-20-68	111.0	901.3	
01S/04W-27A07S	1015.0	11-17-67	119.0	896.0	5204
		11-24-67	97.0	918.0	
		11-30-67	96.0	919.0	
		12-08-67	89.0	926.0	
		12-15-67	99.0	916.0	
		12-22-67	97.0	918.0	
		12-29-67	99.0	916.0	
		1-12-68	100.0	915.0	
		1-26-68	99.0	916.0	
		2-02-68	97.0	918.0	
		2-09-68	99.0	916.0	
		2-16-68	99.0	916.0	
		2-23-68	103.0	912.0	
		5-03-68	123.0	892.0	
		8-15-68	152.0	863.0	
		9-20-68	137.0	878.0	
01S/04W-27A08S	1017.0	11-17-67	120.0	897.0	5204
		11-24-67	99.0	918.0	
		11-30-67	97.0	920.0	
		12-08-67	90.0	927.0	
		12-15-67	100.0	917.0	
		12-22-67	99.0	918.0	
		12-29-67	100.0	917.0	
		1-12-68	101.0	916.0	
		1-26-68	100.0	917.0	
		2-02-68	98.0	919.0	
		2-09-68	100.0	917.0	
		2-16-68	100.0	917.0	
		2-23-68	104.0	913.0	
		5-03-68	124.0	893.0	
		8-13-68	153.0	864.0	
		9-20-68	139.0	878.0	
01S/04W-27A09S	1015.2	11-17-67	120.5	894.7	5204
		11-24-67	98.5	916.7	
		11-30-67	96.5	918.7	
		12-08-67	91.5	923.7	
		12-15-67	97.5	917.7	
		12-22-67	92.5	922.7	
		12-29-67	98.5	916.7	
		1-12-68	97.5	917.7	
		1-26-68	99.5	915.7	
		2-02-68	98.5	916.7	
		2-09-68	99.5	915.7	
		2-16-68	100.5	914.7	
		2-23-68	104.5	910.7	
		5-03-68	161.5(1)	853.7	
		5-10-68	163.5(1)	851.7	
		5-24-68	160.5(1)	854.7	
		5-31-68	166.5(1)	848.7	
		6-14-68	165.5(1)	849.7	
		6-21-68	171.5(1)	843.7	
		6-28-68	172.5(1)	842.7	
		7-05-68	174.5(1)	840.7	
		7-12-68	184.5(1)	830.7	
		7-19-68	149.5	865.7	
01S/04W-27A10S	1015.7	11-17-67	123.0	892.7	5204
		11-24-67	100.0	915.7	
		11-30-67	98.0	917.7	
		12-08-67	94.0	921.7	
		12-15-67	105.0(1)	910.7	
		12-22-67	96.0	919.7	
		12-29-67	105.0(1)	910.7	

See page 113 for key to terms & abbreviations

TABLE C-1 (Cont.)

GROUND WATER LEVELS AT WELLS

SANTA ANA RIVER HYDRO UNIT Y-01.00

UPPER SANTA ANA RIVER HYDRO SUBUNIT Y-01.E0
BUNKER HILL HYDRO SUBAREA Y-01.E2

STATE WELL NUMBER	GROUND SURFACE ELEVATION IN FEET	DATE	GROUND SURFACE TO WATER SURFACE IN FEET	WATER SURFACE ELEVATION IN FEET	AGENCY SUPPLYING DATA
01S/04W-27A10S (CONT.)	1015.7	1-12-68	106.0(1)	909.7	5204
		2-02-68	99.0	916.7	
		2-09-68	102.0	913.7	
		2-16-68	103.0	912.7	
		2-23-68	106.0	909.7	
		5-03-68	124.0	891.7	
		5-10-68	128.0	887.7	
		5-24-68	126.0	889.7	
		5-31-68	138.0(1)	877.7	
		6-14-68	134.0	881.7	
		6-28-68	140.0	875.7	
		7-05-68	141.0	874.7	
		7-12-68	160.0(1)	855.7	
		7-19-68	156.0(1)	859.7	
01S/04W-27A11S	1015.0	11-17-67	119.5	895.5	5204
		11-24-67	98.5	916.5	
		11-30-67	97.5	917.5	
		12-08-67	93.5	921.5	
		12-15-67	101.5	913.5	
		12-22-67	101.5	913.5	
		12-29-67	99.5	915.5	
		1-12-68	99.5	915.5	
		1-26-68	99.5	915.5	
		2-02-68	96.5	918.5	
		2-09-68	99.5	915.5	
		2-16-68	103.5	911.5	
		2-23-68	103.5	911.5	
		5-03-68	125.5	889.5	
		5-10-68	125.5	889.5	
		5-24-68	122.5	892.5	
		5-31-68	132.5	882.5	
		6-14-68	130.5	884.5	
		6-28-68	136.5	878.5	
		7-05-68	142.5	872.5	
		7-12-68	158.5(1)	856.5	
		7-19-68	153.5(1)	861.5	
01S/04W-27A13S	1017.0	11-17-67	121.7	895.3	5204
		11-24-67	105.7	911.3	
		11-30-67	101.7	915.3	
		12-08-67	99.7	917.3	
		12-15-67	99.7	917.3	
		12-22-67	99.7	917.3	
		12-29-67	99.7	917.3	
		1-12-68	99.7	917.3	
		1-26-68	100.7	916.3	
		2-02-68	97.7	919.3	
		2-09-68	102.7	914.3	
		2-16-68	102.7	914.3	
		2-23-68	107.7	909.3	
		5-03-68	116.7	900.3	
		8-15-68	142.7	874.3	
		9-20-68	136.7	880.3	
01S/04W-27A19S	1007.0	11-17-67	127.0	880.0	5204
		11-24-67	102.0	905.0	
		11-30-67	100.0	907.0	
		12-08-67	95.0	912.0	
		12-15-67	99.0	908.0	
		12-22-67	98.0	909.0	
		12-29-67	98.0	909.0	
		1-12-68	98.0	909.0	
		1-26-68	99.0	908.0	
		2-02-68	101.0	906.0	
		2-09-68	103.0	904.0	
		2-16-68	103.0	904.0	
		2-23-68	110.0	897.0	
		5-03-68	122.0	885.0	
		8-15-68	153.0	854.0	
		9-20-68	142.0	865.0	
01S/04W-27C07S	990.0	10-09-67	45.9	944.1	5720
		11-09-67	45.8	944.2	
		11-30-67	46.1	943.9	
		1-04-68	45.7	944.3	
		2-01-68	44.5	945.5	
		3-14-68	45.0	945.0	
		4-04-68	44.5	945.5	
		5-21-68	44.4	945.6	
		6-06-68	44.5	945.5	
		7-09-68	44.6	945.4	
		8-29-68	45.6	944.4	
		9-06-68	46.0	944.0	
01S/04W-27H01S	1020.0	11-17-67	104.0	916.0	5204
		11-24-67	97.0	923.0	
		11-30-67	93.0	927.0	
		12-08-67	84.0	936.0	
		12-15-67	85.0	935.0	
		12-22-67	85.0	935.0	
		12-29-67	84.0	936.0	
		1-12-68	85.0	935.0	
		1-26-68	84.0	936.0	
		2-07-68	83.0	937.0	
		2-09-68	84.0	936.0	
		2-16-68	84.0	936.0	
		2-23-68	86.0(1)	934.0	

UPPER SANTA ANA RIVER HYDRO SUBUNIT Y-01.E0
BUNKER HILL HYDRO SUBAREA Y-01.E2

STATE WELL NUMBER	GROUND SURFACE ELEVATION IN FEET	DATE	GROUND SURFACE TO WATER SURFACE IN FEET	WATER SURFACE ELEVATION IN FEET	AGENCY SUPPLYING DATA
01S/04W-27H01S (CONT.)	1020.0	5-03-68	84.0	936.0	5204
		5-16-68	101.0	919.0	
		5-24-68	98.0	922.0	
		5-31-68	90.0(1)	930.0	
		6-14-68	102.0	918.0	
		6-28-68	110.0	910.0	
		7-05-68	94.0	926.0	
		7-19-68	117.0(1)	903.0	
01S/04W-36J01S	1310.5	10-21-67	374.5	936.0	3400
		11-18-67	363.6(1)	946.9	
		12-02-67	371.7	938.8	
		1-04-68	364.5	946.0	
		2-07-68	359.0	951.5	
		3-02-68	351.7	958.8	
		4-11-68	355.7	954.8	
		7-24-68	382.6(1)	927.9	
		8-21-68	376.5(1)	934.0	
01N/03W-28P01S	1496.2	11-27-67	485.4	1010.8	4104
		1-31-68	480.9	1015.3	
		2-29-68	473.9	1022.3	
		3-29-68	472.9(1)	1023.3	
		4-26-68	473.9(1)	1022.3	
		5-31-68	473.4(1)	1022.8	
		6-28-68	472.9(1)	1023.3	
		7-30-68	473.9(1)	1022.3	
		8-30-68	473.9(1)	1022.3	
		9-30-68	475.9(1)	1020.3	
01N/03W-29M01S	1345.2	10-20-67	363.7	981.5	5051
		11-17-67	351.3	993.9	
		12-00-67	350.1	995.1	
		1-18-68	349.3	995.9	
		2-19-68	351.1	994.1	
		3-20-68	346.7	998.5	
		4-13-68	344.7	1000.5	
		5-20-68	352.7	992.5	
		6-20-68	366.5	978.7	
		8-13-68	363.8	981.4	
		9-00-68	365.3	979.9	
01N/03W-29N01S	1291.0	10-20-67	320.8	970.2	5051
		11-17-67	357.9(1)	933.1	
		12-00-67	312.5	978.5	
		1-18-68	315.5	975.5	
		2-19-68	316.9	974.1	
		3-20-68	315.2	975.8	
		4-13-68	313.9	977.1	
		5-20-68	315.8	975.2	
		6-20-68	318.0	973.0	
		8-13-68	363.9(1)	927.1	
		9-00-68	326.9	964.1	
01N/03W-29R01S	1368.7	10-14-67	353.8	1014.9	3400
		11-11-67	353.5	1015.2	
		11-25-67	353.1	1015.6	
		1-06-68	353.5	1015.2	
		2-06-68	353.0	1015.7	
		3-09-68	351.0	1017.7	
		4-10-68	352.8	1015.9	
		5-18-68	348.9	1019.8	
		6-19-68	351.2	1017.5	
		7-24-68	350.1	1018.6	
		8-21-68	350.8	1017.9	
01N/03W-30C02S	1355.6	10-27-67	313.7	1041.9	4104
		11-27-67	322.1	1033.5	
		1-30-68	311.6	1044.0	
		2-27-68	301.6	1054.0	
		3-28-68	301.6	1054.0	
		4-24-68	303.6	1052.0	
		5-29-68	301.6	1054.0	
		6-27-68	300.6	1055.0	
		7-26-68	300.6	1055.0	
		8-29-68	310.6	1045.0	
		9-27-68	313.6	1042.0	
01N/03W-30N01S	1234.7	10-27-67	285.3(1)	949.4	4104
		11-27-67	285.2(1)	949.5	
		1-31-68	280.0(1)	954.7	
		2-28-68	274.9(1)	959.8	
		3-29-68	274.7(1)	960.0	
		4-24-68	275.7(1)	959.0	
		5-31-68	275.2(1)	959.5	
		6-27-68	266.7	968.0	
		7-26-68	268.7	966.0	
		8-29-68	269.7	965.0	
		9-27-68	272.7	962.0	
01N/03W-31B01S	1227.6	10-20-67	276.4(1)	951.2	5051
		11-17-67	275.7(1)	951.9	
		12-00-67	256.3	971.3	
		1-18-68	253.6	974.0	
		2-19-68	251.6	976.0	
		3-20-68	251.3	976.3	
		4-13-68	250.9	976.7	
		5-20-68	251.6	976.0	

See page 113 for key to terms & abbreviations

TABLE C-1 (Cont.)

GROUND WATER LEVELS AT WELLS

SANTA ANA RIVER HYDRO UNIT Y-01.00

UPPER SANTA ANA RIVER HYDRO SUBUNIT Y-01.E0

BUNKER HILL HYDRO SUBAREA Y-01.E2

STATE WELL NUMBER	GROUND SURFACE ELEVATION IN FEET	DATE	GROUND SURFACE TO WATER SURFACE IN FEET	WATER SURFACE ELEVATION IN FEET	AGENCY SUPPLYING DATA
01N/03W-31B01S (CONT.)	1227.6	6-20-68	253.6	974.0	5051
		8-13-68	258.5	969.1	
		9-00-68	260.3	967.3	
01N/03W-31C02S	1210.0	10-26-67	253.7	956.3	4104
		11-28-67	253.4	956.6	
		1-31-68	248.1	961.9	
		2-27-68	238.8	971.2	
		3-29-68	238.5	971.5	
		4-24-68	240.0	970.0	
		5-29-68	239.0	971.0	
		6-27-68	238.0	972.0	
		7-26-68	239.0	971.0	
		8-29-68	242.0	968.0	
		9-27-68	245.0	965.0	
01N/03W-31L03S	1149.8	10-20-67	185.9	963.9	5051
		11-17-67	185.3	964.5	
		12-00-67	180.4	969.4	
		1-18-68	177.7	972.1	
		2-19-68	176.6	973.2	
		3-20-68	175.5	974.3	
		4-13-68	175.8	974.0	
		5-20-68	177.7	972.1	
		6-20-68	179.6	970.2	
		8-13-68	184.9	964.9	
		9-00-68	187.2	962.6	
01N/03W-32C01S	1286.4	10-20-67	312.7	973.7	5051
		11-17-67	310.2	976.2	
		12-00-67	310.3	976.1	
		1-18-68	311.5	974.9	
		2-19-68	309.0	977.4	
		3-20-68	308.1	978.3	
		4-13-68	306.8	979.6	
		5-20-68	307.1	979.3	
		6-20-68	308.5	977.9	
		8-13-68	313.1	973.3	
		9-00-68	315.7	970.7	
01N/03W-32C02S	1270.0	10-20-67	286.0	984.0	5051
		11-17-67	284.8	985.2	
		12-00-67	283.1	986.9	
		1-18-68	283.1	986.9	
		2-19-68	281.8	988.2	
		3-20-68	280.6	989.4	
		4-13-68	279.5	990.5	
		5-20-68	280.3	989.7	
		6-20-68	281.9	988.1	
		8-13-68	297.1(1)	972.9	
		9-00-68	297.5(1)	972.5	
01N/03W-34H01S	1649.0	10-14-67	61.6(2)	1587.4	3400
		11-11-67	84.2(1)	1564.8	
		11-29-67	55.6	1593.4	
		1-04-68	44.3	1604.7	
		2-06-68	37.2	1611.8	
		3-09-68	32.8	1616.2	
		8-21-68	59.8	1589.2	
01N/04W-03H02S	2399.3	12-13-67	85.0	2314.3	5050
		1-18-68	118.0(4)	2281.3	
		2-21-68	160.0(3)	2239.3	
		2-21-68	200.0	2199.3	
		3-22-68	177.0	2222.3	
		7-03-68	177.7	2221.6	
		9-16-68	151.2	2248.1	
01N/04W-06A01S	1999.0	10-02-67	86.8	1912.2	5050
		11-01-67	87.4	1911.6	
		12-21-67	88.8	1910.2	
		2-20-68	91.8	1907.2	
		3-28-68	91.6	1907.4	
		4-22-68	91.6	1907.4	
		6-05-68	92.3	1906.7	
		7-10-68	93.8	1905.2	
		8-28-68	96.3	1902.7	
		9-25-68	96.1	1902.9	
01N/04W-06A03S	2130.0	10-02-67	(7)		5050
		11-01-67	(7)		
		2-20-68	90.8	2039.2	
		3-28-68	86.3	2043.7	
		4-22-68	90.8	2039.2	
		6-02-68	80.8(6)	2049.2	
		7-28-68	92.0	2038.0	
		8-28-68	92.5	2037.5	
		9-25-68	95.4	2034.6	
01N/04W-06H01S	1950.0	10-25-67	18.6	1931.4	5050
		12-21-67	13.6	1936.4	
		2-20-68	15.8	1934.2	
		3-28-68	14.1	1935.9	
		4-22-68	15.0	1935.0	
		6-05-68	17.3	1932.7	
		7-10-68	18.3	1931.7	
		8-28-68	20.3	1929.7	
		9-25-68	20.3	1929.7	

UPPER SANTA ANA RIVER HYDRO SUBUNIT Y-01.E0

BUNKER HILL HYDRO SUBAREA Y-01.E2

STATE WELL NUMBER	GROUND SURFACE ELEVATION IN FEET	DATE	GROUND SURFACE TO WATER SURFACE IN FEET	WATER SURFACE ELEVATION IN FEET	AGENCY SUPPLYING DATA
01N/04W-06H02S	1931.9	4-10-68	13.0	1918.9	5050
		4-22-68	13.4	1918.5	
		6-05-68	14.5	1917.4	
		7-10-68	15.3	1916.6	
		8-28-68	16.2	1915.7	
		9-25-68	16.5	1915.4	
01N/04W-06H03S	1865.8	4-10-68	27.8	1838.0	5050
		4-22-68	28.0	1837.8	
		6-05-68	28.6	1837.2	
		7-10-68	29.7	1836.1	
		8-28-68	36.7	1829.1	
		9-25-68	36.3	1829.5	
01N/04W-06H04S	1851.0	4-10-68	(9)		5050
		4-22-68	26.3	1824.7	
		6-05-68	27.1	1823.9	
		7-10-68	27.8	1823.2	
		8-28-68	33.3	1817.7	
		9-25-68	31.7	1819.3	
01N/04W-06H05S	1995.2	4-10-68	115.0	1880.2	5050
		4-22-68	115.1	1880.1	
		6-05-68	114.4	1880.8	
		7-10-68	117.4	1877.8	
		8-28-68	120.9	1874.3	
		9-25-68	120.1	1875.1	
01N/04W-06H06S	1918.3	4-10-68	11.4	1906.9	5050
		4-22-68	11.6	1906.7	
		6-05-68	12.7	1905.6	
		7-10-68	12.7	1905.6	
		8-28-68	13.8	1904.5	
		9-25-68	13.6	1904.7	
01N/04W-08M01S	1529.8	11-08-67	184.0	1345.8	3230
		11-29-67	187.0	1342.8	
		1-12-68	188.5	1341.3	
		2-16-68	189.0	1340.8	
		3-27-68	187.5	1342.3	
		4-17-68	187.5	1342.3	
		6-17-68	190.0	1339.8	
		8-28-68	192.0	1337.8	
01N/04W-14R08S	1409.1	11-28-67	13.2	1395.9	3230
		3-20-68	11.3	1397.8	
		4-17-68	12.0	1397.1	
01N/04W-16E03S	1407.0	8-28-68	251.9	1155.1	3230
01N/04W-20N01S	1330.9	11-28-67	330.5	1000.4	3230
		3-20-68	330.0	1000.9	
		4-18-68	331.6	999.3	
01N/04W-21B02S	1322.4	11-27-67	224.4	1098.0	3230
		3-20-68	224.9	1097.5	
		4-17-68	216.9	1105.5	
01N/04W-23M01S	1294.8	11-27-67	319.0	975.8	3230
		3-22-68	(1)		
		4-18-68	312.6	982.2	
01N/04W-25A01S	1295.6	10-27-67	259.8(1)	1035.8	4104
		11-30-67	260.0(1)	1035.6	
		1-29-68	249.7(1)	1045.9	
		2-26-68	235.5(1)	1060.1	
		3-28-68	237.0(1)	1058.6	
		4-24-68	237.0(1)	1058.6	
		5-29-68	236.5(1)	1059.1	
		6-27-68	235.0(1)	1060.6	
		7-26-68	235.0(1)	1060.6	
		8-29-68	238.0(1)	1057.6	
		9-27-68	240.0(1)	1055.6	
01N/04W-25C02S	1246.3	10-27-67	310.7(1)	935.6	4104
		11-30-67	310.6(1)	935.7	
		1-29-68	303.6(1)	942.7	
		2-26-68	291.1(1)	955.2	
		3-28-68	303.1(1)	943.2	
		4-25-68	303.6(1)	942.7	
		5-29-68	302.6(1)	943.7	
		6-27-68	301.6(1)	944.7	
		7-26-68	302.6(1)	943.7	
		8-25-68	304.6(1)	941.7	
		9-27-68	306.6(1)	939.7	
01N/04W-25K01S	1206.6	11-27-67	256.7	949.9	3230
		3-20-68	257.2	949.4	
		4-17-68	258.7	947.9	
01N/04W-25P04S	1190.4	10-25-67	217.5	972.9	4104
		11-29-67	217.5	972.9	
		1-29-68	210.3	980.1	
		2-26-68	201.5	988.9	
		3-28-68	209.4	981.0	
		4-25-68	210.0	980.4	
		5-29-68	209.0	981.4	

See page 113 for key to terms & abbreviations

TABLE C-I (Cont.)

GROUND WATER LEVELS AT WELLS

STATE WELL NUMBER	GROUND SURFACE ELEVATION IN FEET	DATE	GROUND SURFACE TO WATER SURFACE IN FEET	WATER SURFACE ELEVATION IN FEET	AGENCY SUPPLYING DATA
SANTA ANA RIVER HYDRO UNIT					Y-01.00
UPPER SANTA ANA RIVER HYDRO SUBUNIT					Y-01.E0
BUNKER HILL HYDRO SUBAREA					Y-01.E2
01N/04W-25P04S (CONT.)	1190.4	6-27-68	207.0	983.4	4104
		7-26-68	207.0	983.4	
		8-29-68	210.0	980.4	
		9-27-68	212.0	978.4	
01N/04W-26A01S	1243.5	10-27-67	294.2	949.3	4104
		11-30-67	295.0	948.5	
		1-29-68	283.1	960.4	
		2-26-68	270.5	973.0	
		3-28-68	285.0	958.5	
		4-25-68	285.5	958.0	
		5-29-68	289.5	954.0	
		6-27-68	289.0	954.5	
		7-26-68	290.0	953.5	
		8-29-68	292.0	951.5	
		9-30-68	294.0	949.5	
01N/04W-26A02S	1241.0	10-27-67	293.0(1)	948.0	4104
		11-30-67	293.0(1)	948.0	
		1-29-68	285.3(1)	955.7	
		2-26-68	273.0(1)	968.0	
		3-28-68	285.5(1)	955.5	
		4-28-68	286.0(1)	955.0	
		5-29-68	288.0(1)	953.0	
		6-27-68	287.0(1)	954.0	
		7-26-68	288.0(1)	953.0	
		8-29-68	289.0(1)	952.0	
		9-27-68	291.0(1)	950.0	
01N/04W-26E02S	1236.2	10-17-67	301.9	934.3	3230
		10-17-67	293.8	942.4	
		11-30-67	292.6	943.6	
		1-10-68	290.0	946.2	
		2-15-68	290.6	945.6	
		3-26-68	287.0	949.2	
		4-22-68	280.0	956.2	
		6-14-68	297.0(1)	939.2	
		8-27-68	295.0	941.2	
01N/04W-26N04S	1193.6	11-27-67	264.9	928.7	3230
		3-20-68	(1)		
		4-17-68	(1)		
01N/04W-26P03S	1173.9	10-26-67	262.4	911.5	3230
		10-26-67	240.1	933.8	
		11-30-67	238.4	935.5	
		1-16-68	233.0	940.9	
		2-15-68	230.4	943.5	
		3-26-68	229.3	944.6	
		4-19-68	230.4	943.5	
		6-18-68	262.4(1)	911.5	
		8-27-68	266.6(1)	907.3	
01N/04W-27A01S	1244.4	10-25-67	313.7	930.7	3230
		10-25-67	305.5	938.9	
		11-29-67	303.4	941.0	
		1-10-68	299.5	944.9	
		2-15-68	294.7	949.7	
		3-27-68	298.7	945.7	
		4-22-68	296.4	948.0	
		6-18-68	300.0	944.4	
		8-27-68	307.0	937.4	
01N/04W-27B01S	1233.0	10-27-67	306.9	926.1	3230
		10-27-67	297.3	935.7	
		11-30-67	296.0	937.0	
		1-10-68	289.0	944.0	
		2-00-68	285.6	947.4	
		3-26-68	284.0	949.0	
		4-22-68	280.2	952.8	
		6-19-68	301.0(1)	932.0	
		8-27-68	306.3(1)	926.7	
01N/04W-27G01S	1226.4	10-24-67	304.5	921.9	3230
		10-24-67	297.4	929.0	
		11-30-67	295.8	930.6	
		1-10-68	288.6	937.8	
		2-15-68	285.8	940.6	
		3-26-68	284.4	942.0	
		4-22-68	280.2	946.2	
		6-19-68	301.0(1)	925.4	
		8-27-68	306.6(1)	919.8	
01N/04W-27H01S	1189.1	10-24-67	262.5	926.6	3230
		10-24-67	256.5	932.6	
		11-30-67	254.0	935.1	
		1-16-68	255.5	933.6	
		2-16-68	247.0	942.1	
		3-28-68	248.0	941.1	
		4-22-68	246.2	942.9	
		6-13-68	252.6	936.5	
		8-27-68	261.5	927.6	
01N/04W-29F01S	1278.0	11-28-67	(1)		3230
01N/04W-31E01S	1269.0	12-12-67	335.0(1)	934.0	5718
01N/04W-32D03S	1230.3	6-13-68	261.9	968.4	3230
UPPER SANTA ANA RIVER HYDRO SUBUNIT					Y-01.E0
BUNKER HILL HYDRO SUBAREA					Y-01.E2
01N/04W-32D03S (CONT.)	1230.3	8-27-68	263.3	967.0	3230
01N/04W-32D04S	1236.3	10-18-67	273.1	963.2	3230
		10-18-67	263.0	973.3	
		11-30-67	262.7	973.6	
		1-16-68	263.3	973.0	
		2-16-68	263.5	972.8	
		3-28-68	262.7	973.6	
		4-18-68	263.5	972.8	
		6-13-68	266.0	970.3	
		8-27-68	267.6	968.7	
01N/04W-32N01S	1184.0	10-26-67	240.5(1)	943.5	5010
		10-26-67	219.9	964.1	
		11-30-67	221.8	962.2	
		1-16-68	219.5	964.5	
		2-16-68	218.7	965.3	
		3-28-68	219.9	964.1	
		4-18-68	218.3	965.7	
		6-13-68	222.6	961.4	
		8-27-68	247.1	936.9	
01N/04W-33M01S	1161.0	11-28-67	193.0	968.0	3230
		3-20-68	193.5	967.5	
		4-18-68	194.2	966.8	
01N/04W-34G03S	1136.2	2-15-68	201.6	934.6	3230
		3-26-68	199.4	936.8	
		4-22-68	198.8	937.4	
		6-18-68	219.8(1)	916.4	
		8-28-68	218.3	917.9	
01N/04W-35C03S	1168.0	2-15-68	226.3	941.7	3230
		3-26-68	225.0	943.0	
		4-19-68	226.1	941.9	
		6-18-68	237.1(1)	930.9	
		8-27-68	243.8(1)	924.2	
01N/04W-35L01S	1130.3	11-28-67	200.6	929.7	3230
		1-22-68	194.3	936.0	5720
		2-01-68	193.4	936.9	
		3-07-68	195.2	935.1	
		3-20-68	192.2	938.1	3230
		4-05-68	191.8	938.5	5720
		4-17-68	195.8	934.5	3230
		5-31-68	204.0	926.3	5720
		6-13-68	197.0	933.3	
		7-12-68	211.4	918.9	
		8-08-68	213.2	917.1	
		8-16-68	212.1	918.2	
		8-22-68	212.5	917.8	
		8-30-68	214.7	915.6	
		9-05-68	213.6	916.7	
		9-12-68	215.1	915.2	
		9-19-68	215.1	915.2	
		9-26-68	215.1	915.2	
01N/04W-35L06S	1127.0	11-27-67	212.5	914.5	3230
		3-20-68	204.8	922.2	
		4-17-68	208.0	919.0	
01N/04W-36K07S	1120.0	10-27-67	186.0	934.0	4104
		11-29-67	185.5	934.5	
		1-29-68	178.7	941.3	
		2-28-68	168.3	951.7	
		3-29-68	168.1	951.9	
		4-29-68	168.5	951.5	
		5-31-68	167.5	952.5	
		6-27-68	168.1	951.9	
		7-26-68	167.5	952.5	
		8-29-68	171.5	948.5	
		9-27-68	173.3	946.7	
01N/04W-36Q01S	1097.0	10-27-67	152.3	944.7	4104
		11-29-67	155.3	941.7	
		1-29-68	150.6	946.4	
		2-28-68	138.1	958.9	
		3-29-68	138.1	958.9	
		4-29-68	140.4	956.6	
		5-31-68	140.3	956.7	
		6-27-68	140.1	956.9	
		7-26-68	139.6	957.4	
		8-29-68	141.1	955.9	
		9-27-68	143.1	953.9	
02N/04W-18J01S	5340.0	12-13-67	94.5	5245.5	5050
		1-18-68	100.8(3)	5239.2	
		2-21-68	73.0	5267.0	
		3-22-68	62.0	5278.0	
		4-24-68	89.2	5250.8	
		7-03-68	97.0	5243.0	
		8-23-68	64.5(3)	5275.5	
		9-16-68	105.0	5235.0	
02N/04W-18R03S	4790.0	10-01-67	523.5	4266.5	5050
		10-15-67	524.0	4266.0	
		11-01-67	524.0	4266.0	

See page 113 for key to terms & abbreviations

TABLE C-1 (Cont.)

GROUND WATER LEVELS AT WELLS

STATE WELL NUMBER	GROUND SURFACE ELEVATION IN FEET	DATE	GROUND SURFACE TO WATER SURFACE IN FEET	WATER SURFACE ELEVATION IN FEET	AGENCY SUPPLYING DATA
SANTA ANA RIVER HYDRO UNIT					Y-01.00
UPPER SANTA ANA RIVER HYDRO SUBUNIT					Y-01.E0
BUNKER HILL HYDRO SUBAREA					Y-01.E2
02N/04W-18R03S (CONT.)	4790.0	11-15-67	524.0	4266.0	5050
		12-01-67	524.0	4266.0	
		12-15-67	524.0	4266.0	
		1-01-68	524.0	4266.0	
		1-15-68	524.0	4266.0	
		2-01-68	524.0	4266.0	
		4-24-68	294.5(5)	4495.5	
		5-01-68	524.0(5)	4266.0	
		5-15-68	524.5(5)	4265.5	
		6-01-68	525.0(5)	4265.0	
		6-15-68	525.2(5)	4264.8	
		7-01-68	526.0(5)	4264.0	
		7-15-68	526.5(5)	4263.5	
		8-01-68	527.0(5)	4263.0	
		8-15-68	527.5(5)	4262.5	
		9-01-68	528.0(5)	4262.0	
		9-16-68	528.2(5)	4261.8	
02N/04W-19A01S	4640.0	12-13-67	40.0	4600.0	5050
		1-18-68	41.3	4598.7	
		2-21-68	41.5	4598.5	
		3-22-68	41.0	4599.0	
		4-24-68	40.5	4599.5	
		7-03-68	41.0	4599.0	
		8-23-68	42.0	4598.0	
		9-16-68	42.8	4597.2	
02N/04W-20B01S	4600.0	12-13-67	64.0	4536.0	5050
		1-18-68	91.5(3)	4508.5	
		1-30-68	56.3	4543.7	
		2-21-68	65.5	4534.5	
		3-22-68	88.5	4511.5	
		4-24-68	264.5	4335.5	
		7-03-68	269.5	4330.5	
		8-23-68	220.5	4379.5	
		9-16-68	255.5(3)	4344.5	
02N/04W-31J02S	2401.0	10-02-67	10.6	2390.4	5050
		11-01-67	11.1	2389.9	
		12-21-67	12.1	2388.9	
		2-20-68	12.1	2388.9	
		4-01-68	12.4	2388.6	
		4-22-68	12.8	2388.2	
		6-05-68	14.1	2386.9	
		7-10-68	15.0	2386.0	
		8-28-68	16.2	2384.8	
		9-25-68	16.7	2384.3	
02N/04W-31R02S	1961.0	10-02-67	56.1	1904.9	5050
		11-01-67	56.6	1904.4	
		12-21-67	56.9	1904.1	
		2-20-68	55.4	1905.6	
		3-28-68	55.4	1905.6	
		4-22-68	56.2	1904.8	
		6-02-68	56.5	1904.5	
		7-10-68	55.9	1905.1	
		8-28-68	56.6	1904.4	
		9-25-68	56.9	1904.1	
REDLANDS HYDRO SUBAREA					Y-01.E3
01S/02W-19D01S	1608.4	10-21-67	290.9	1317.5	3400
		11-11-67	289.8	1318.6	
		12-02-67	285.0	1323.4	
		1-06-68	279.7	1328.7	
		2-06-68	275.5	1332.9	
		3-09-68	271.8	1336.6	
		4-10-68	269.6	1338.8	
		5-18-68	270.4	1338.0	
		7-24-68	271.9	1336.5	
		8-21-68	274.3	1334.1	
01S/03W-13P01S	1520.3	10-14-67	229.6	1290.7	3400
		11-11-67	253.5(1)	1266.8	
		11-29-67	233.0	1287.3	
		1-06-68	216.2	1304.1	
		2-06-68	213.6	1306.7	
		3-09-68	211.6	1308.7	
		4-10-68	211.0	1309.3	
		5-18-68	240.4(1)	1279.9	
		6-20-68	238.4(1)	1281.9	
		7-24-68	246.2(1)	1274.1	
		8-21-68	225.3	1295.0	
01S/03W-13P02S	1534.5	11-29-67	239.5	1295.0	3400
		1-06-68	239.9	1294.6	
		2-06-68	247.1(1)	1287.4	
		3-09-68	234.4	1300.1	
		6-20-68	242.2	1292.3	
		8-21-68	246.5	1288.0	
01S/03W-24C01S	1519.7	10-14-67	272.0	1247.7	3400
		11-11-67	270.3	1249.4	
		12-02-67	266.6	1253.1	
		1-06-68	253.9	1265.8	
		2-06-68	251.9	1267.8	
UPPER SANTA ANA RIVER HYDRO SUBUNIT					Y-01.E0
REDLANDS HYDRO SUBAREA					Y-01.E3
01S/03W-24C01S (CONT.)	1519.7	3-09-68	250.3	1269.4	3400
		4-10-68	247.4	1272.3	
		5-18-68	250.2	1269.5	
		6-20-68	250.6	1269.1	
		7-24-68	291.6(1)	1228.1	
		8-21-68	292.4(1)	1227.3	
01S/03W-24R01S	1583.0	10-21-67	308.9	1274.1	3400
		11-11-67	306.7	1276.3	
		12-02-67	305.0	1278.0	
		1-06-68	301.7	1281.3	
		2-06-68	296.4	1286.6	
		3-09-68	292.5	1290.5	
		4-10-68	292.4	1290.6	
		5-18-68	285.8	1297.2	
		7-24-68	285.3	1297.7	
		8-21-68	287.3	1295.7	
01S/03W-25N02S	1590.0	11-04-67	DRY		3400
01S/03W-26C01S	1440.0	10-27-67	275.0	1165.0	5203
		11-28-67	277.0	1163.0	
		12-26-67	269.0	1171.0	
		1-23-68	266.0	1174.0	
		2-27-68	261.0	1179.0	
		3-25-68	259.0	1181.0	
		4-24-68	259.0	1181.0	
		5-24-68	257.0	1183.0	
		6-25-68	288.0(1)	1152.0	
		7-26-68	283.0(1)	1157.0	
		8-28-68	257.0	1183.0	
		9-23-68	253.0	1187.0	
01S/03W-28P01S	1264.9	10-21-67	DRY		3400
		11-18-67	DRY		
		12-02-67	DRY		
		2-07-68	DRY		
		3-02-68	DRY		
		4-11-68	DRY		
		5-04-68	190.0	1074.9	
		6-18-68	190.6	1074.3	
		7-24-68	193.6	1071.3	
		8-21-68	196.0	1068.9	
01S/03W-33R01S	1465.0	10-07-67	299.2	1165.8	3400
		11-04-67	297.8	1167.2	
		11-25-67	297.0	1168.0	
		12-27-67	289.5	1175.5	
		6-18-68	298.9	1166.1	
		8-20-68	301.5	1163.5	
MENTONE HYDRO SUBAREA					Y-01.E4
01S/02W-18R01S	1762.6	11-04-67	156.8	1605.8	3400
		11-25-67	157.1	1605.5	
		12-27-67	158.5	1604.1	
		2-05-68	158.5	1604.1	
		3-02-68	158.5	1604.1	
		4-11-68	155.0	1607.6	
		5-04-68	152.3	1610.3	
		6-18-68	151.9	1610.7	
01S/02W-19G01S	1688.6	11-04-67	112.3	1576.3	3400
		11-25-67	112.1(2)	1576.5	
		12-27-67	109.8	1578.8	
		2-05-68	108.8	1579.8	
		3-02-68	109.1	1579.5	
		4-11-68	108.7	1579.9	
		5-04-68	108.7	1579.9	
		6-18-68	120.3(1)	1568.3	
		7-23-68	129.7(1)	1558.9	
		8-20-68	131.2(1)	1557.4	
01S/02W-19J01S	1760.5	11-04-67	117.2	1643.3	3400
		11-25-67	117.6	1642.9	
		12-27-67	118.8	1641.7	
		2-05-68	119.5	1641.0	
		3-02-68	119.0	1641.5	
		4-11-68	117.7	1642.8	
		5-04-68	115.0	1645.5	
		6-18-68	138.4(1)	1622.1	
		7-23-68	132.0(1)	1628.5	
01S/02W-19K01S	1723.9	11-04-67	121.7	1602.2	3400
		11-25-67	110.5	1613.4	
		12-27-67	110.0	1613.9	
		2-05-68	110.4	1613.5	
		3-02-68	110.6	1613.3	
		5-04-68	129.1(1)	1594.8	
		6-18-68	133.7(1)	1590.2	
		7-23-68	137.2(1)	1586.7	
		8-20-68	142.2(1)	1581.7	
		9-11-68	112.1	1611.8	
01S/02W-20B01S	1880.0	11-07-67	108.1(1)	1771.9	3400
		11-25-67	110.1(1)	1769.9	

See page 113 for key to terms & abbreviations

TABLE C-1 (Cont.)

GROUND WATER LEVELS AT WELLS

STATE WELL NUMBER	GROUND SURFACE ELEVATION IN FEET	DATE	GROUND SURFACE TO WATER SURFACE IN FEET	WATER SURFACE ELEVATION IN FEET	AGENCY SUPPLYING DATA
SANTA ANA RIVER HYDRO UNIT					Y-01.00
UPPER SANTA ANA RIVER HYDRO SUBUNIT					Y-01.E0
MENTONE HYDRO SUBAREA					Y-01.E4
01S/02W-20B01S (CONT.)	1880.0	12-27-67	107.7(1)	1772.3	3400
		2-05-68	89.6	1790.4	
		3-02-68	79.1(1)	1800.9	
		4-11-68	66.7	1813.3	
		5-04-68	74.7	1805.3	
		6-18-68	91.7	1788.3	
		7-23-68	105.1	1774.9	
		8-20-68	112.7	1767.3	
01S/02W-20K01S	1907.0	11-04-67	71.5	1835.5	3400
		11-25-67	72.5	1834.5	
		12-27-67	71.5	1835.5	
		2-05-68	64.0	1843.0	
		3-02-68	62.1	1844.9	
		4-11-68	59.1	1847.9	
		5-04-68	60.0	1847.0	
		7-23-68	69.5	1837.5	
		8-20-68	71.8	1835.2	
01S/02W-20R01S	1896.0	11-04-67	67.5	1828.5	3400
		11-25-67	70.1	1825.9	
		12-27-67	68.4	1827.6	
		2-05-68	66.2	1829.8	
		3-02-68	64.6	1831.4	
		4-11-68	62.5	1833.5	
		5-11-68	58.5	1837.5	
		6-18-68	60.4	1835.6	
		7-23-68	62.2	1833.8	
		8-20-68	69.7	1826.3	
01S/02W-21001S	1965.0	10-27-67	55.0	1910.0	5203
		11-04-67	50.7	1914.3	3400
		11-25-67	45.3	1919.7	
		11-27-67	44.0	1921.0	5203
		12-27-67	19.2	1945.8	3400
		1-23-68	23.0	1942.0	5203
		2-05-68	24.2	1940.8	3400
		2-26-68	24.0	1941.0	5203
		3-02-68	19.2	1945.8	3400
		3-25-68	27.0	1938.0	5203
		4-11-68	29.6	1935.4	3400
		4-25-68	39.0	1926.0	5203
		5-11-68	39.0	1926.0	3400
		5-24-68	46.0	1919.0	5203
		6-18-68	44.0	1921.0	3400
		6-25-68	48.0	1917.0	5203
		7-23-68	46.8	1918.2	3400
		7-26-68	52.0	1913.0	5203
		8-20-68	49.4	1915.6	3400
		8-28-68	53.0	1912.0	5203
		9-25-68	56.0	1909.0	
01S/02W-29C01S	1835.0	11-04-67	80.4	1754.6	3400
		11-25-67	80.7	1754.3	
		12-27-67	81.7	1753.3	
		2-05-68	83.5	1751.5	
		3-02-68	84.6	1750.4	
		4-11-68	84.6	1750.4	
		5-11-68	82.9	1752.1	
		6-18-68	81.5	1753.5	
		7-23-68	81.7	1753.3	
		8-20-68	80.5	1754.5	
01S/02W-30B03S	1709.4	5-04-68	81.5	1627.9	3400
		6-18-68	79.7	1629.7	
		7-23-68	94.0(2)	1615.4	
		8-20-68	98.2(2)	1611.2	
01S/02W-30C01S	1649.0	11-04-67	121.9	1527.1	3400
		11-25-67	119.0	1530.0	
		12-27-67	113.7	1535.3	
		2-05-68	109.7	1539.3	
		4-11-68	110.4	1538.6	
		6-18-68	121.8(1)	1527.2	
		7-23-68	124.9(1)	1524.1	
		8-20-68	133.3(1)	1515.7	
01S/02W-30E01S	1630.0	11-04-67	122.5	1507.5	3400
		11-25-67	122.2	1507.8	
		12-27-67	122.3	1507.7	
		2-05-68	122.7	1507.3	
		3-02-68	122.8	1507.2	
		4-11-68	121.2	1508.8	
		5-04-68	121.3	1508.7	
		6-18-68	121.6	1508.4	
		7-23-68	122.0	1508.0	
		8-20-68	122.0	1508.0	
01S/02W-30G02S	1709.0	3-02-68	106.5	1602.5	3400
		5-04-68	85.0(5)	1624.0	
		6-18-68	96.5(5)	1612.5	
RESERVOIR HYDRO SUBAREA					Y-01.E5
01S/02W-29M01S	1851.8	4-11-68	217.3	1634.5	3400
		5-11-68	214.2	1637.6	
UPPER SANTA ANA RIVER HYDRO SUBUNIT					Y-01.E0
RESERVOIR HYDRO SUBAREA					Y-01.E5
01S/02W-29M01S (CONT.)	1851.8	6-18-68	212.3	1639.5	3400
01S/02W-29N01S	1896.4	11-04-67	274.9	1621.5	3400
		11-25-67	272.7	1623.7	
		12-27-67	270.0	1626.4	
		2-05-68	266.7	1629.7	
		3-02-68	264.8	1631.6	
		4-11-68	264.4	1632.0	
		5-11-68	261.1	1635.3	
		6-18-68	259.7	1636.7	
01S/02W-31B01S	1880.7	11-04-67	277.5	1603.2	3400
		11-25-67	276.6	1604.1	
		12-27-67	274.8	1605.9	
		3-02-68	266.9	1613.8	
		4-11-68	266.7	1614.0	
		5-11-68	266.2	1614.5	
		6-18-68	265.6	1615.1	
		7-23-68	268.7	1612.0	
		8-20-68	271.2	1609.5	
01S/03W-35G08S	1565.8	10-26-67	154.0	1411.8	5203
		11-27-67	164.0(1)	1401.8	
		12-26-67	137.0	1428.8	
		1-23-68	143.0	1422.8	
		2-26-68	162.0(1)	1403.8	
		3-25-68	145.0	1420.8	
		4-23-68	138.0	1427.8	
		5-23-68	135.0	1430.8	
		6-24-68	136.0	1429.8	
		7-27-68	199.0(1)	1366.8	
		8-22-68	131.0	1434.8	
		9-23-68	142.0	1423.8	
01S/03W-35G11S	1560.0	10-27-67	129.0	1431.0	5203
		11-27-67	135.0	1425.0	
		12-26-67	120.0	1440.0	
		1-23-68	125.0	1435.0	
		2-26-68	126.0	1434.0	
		3-25-68	123.0	1437.0	
		4-23-68	119.0	1441.0	
		5-23-68	118.0	1442.0	
		6-25-68	120.0	1440.0	
		7-26-68	130.0	1430.0	
		8-26-68	123.0	1437.0	
		9-23-68	123.0	1437.0	
01S/03W-35H03S	1571.1	10-26-67	155.9	1415.2	5203
		11-27-67	156.9	1414.2	
		12-26-67	143.9	1427.2	
		1-23-68	141.9(1)	1429.2	
		2-26-68	147.9	1423.2	
		3-25-68	146.9	1424.2	
		4-24-68	143.9	1427.2	
		5-23-68	138.9	1432.2	
		6-24-68	162.9(1)	1408.2	
		7-27-68	196.9(1)	1374.2	
		8-22-68	142.9	1428.2	
		9-23-68	148.9	1422.2	
01S/03W-35H04S	1585.3	10-26-67	166.0	1419.3	5203
		11-27-67	168.0	1417.3	
		12-26-67	156.0	1429.3	
		1-23-68	163.0	1422.3	
		2-26-68	159.0	1426.3	
		3-25-68	156.0	1429.3	
		4-24-68	154.0	1431.3	
		5-23-68	150.0	1435.3	
		6-24-68	159.0	1426.3	
		7-26-68	200.0(1)	1385.3	
		8-22-68	152.0	1433.3	
		9-23-68	156.0	1429.3	
01S/03W-35L02S	1614.9	10-07-67	192.7	1422.2	3400
		11-04-67	192.0	1422.9	
		11-25-67	191.2	1423.7	
		12-17-67	189.0	1425.9	
		2-05-68	187.4	1427.5	
		3-02-68	186.4	1428.5	
		4-11-68	185.8	1429.1	
		5-11-68	184.3	1430.6	
		7-23-68	183.1	1431.8	
		8-20-68	183.3	1431.6	
CRAFTON HYDRO SUBAREA					Y-01.E6
01S/02W-29K01S	1920.0	11-04-67	131.9	1788.1	3400
		11-25-67	131.8	1788.2	
		12-27-67	126.8	1793.2	
		2-05-68	119.5	1800.5	
		3-02-68	116.5	1803.5	
		5-11-68	120.4	1799.6	
		6-18-68	153.5(1)	1766.5	
		7-23-68	153.9(1)	1766.1	
		8-20-68	154.5(1)	1765.5	

See page 113 for key to terms & abbreviations

TABLE C-1 (Cont.)

GROUND WATER LEVELS AT WELLS

STATE WELL NUMBER	GROUND SURFACE ELEVATION IN FEET	DATE	GROUND SURFACE TO WATER SURFACE IN FEET	WATER SURFACE ELEVATION IN FEET	AGENCY SUPPLYING DATA
SANTA ANA RIVER HYDRO UNIT					Y-01.00
UPPER SANTA ANA RIVER HYDRO SUBUNIT					Y-01.E0
CRAFTON HYDRO SUBAREA					Y-01.E6
02S/03W-01D01S	1789.6	10-07-67	257.1(1)	1532.5	3400
		11-25-67	218.7	1570.9	
		12-27-67	213.9	1575.7	
		2-05-68	209.1	1580.5	
		3-02-68	207.3	1582.3	
		4-11-68	202.2	1587.4	
		5-11-68	206.3	1583.3	
		6-18-68	227.0(1)	1562.6	
		7-23-68	226.8(1)	1562.8	
		8-20-68	227.6(1)	1562.0	
02S/03W-01P01S	1980.0	10-07-67	260.4	1719.6	3400
		11-04-67	260.1	1719.9	
		11-25-67	259.2	1720.8	
		12-27-67	259.2	1720.8	
		2-05-68	259.1	1720.9	
		3-02-68	259.0	1721.0	
		4-11-68	258.1	1721.9	
		5-11-68	258.1	1721.9	
		6-18-68	259.4	1720.6	
		7-23-68	259.2	1720.8	
		8-20-68	259.2	1720.8	
SANTA ANA CANYON HYDRO SUBAREA					Y-01.E7
01S/02W-08C01S	1811.0	10-28-67	71.1	1739.9	3400
		11-11-67	71.4	1739.6	
		11-29-67	57.0	1754.0	
		1-04-68	51.7	1759.3	
		2-06-68	55.5	1755.5	
		3-09-68	61.3	1749.7	
		4-10-68	59.5	1751.5	
		5-18-68	68.8	1742.2	
		8-21-68	156.9(1)	1654.1	
01S/02W-08C02S	1806.7	10-28-67	72.6	1734.1	3400
		11-11-67	73.0	1733.7	
		11-29-67	54.8	1751.9	
		1-04-68	52.5	1754.2	
		2-06-68	56.0	1750.7	
		4-10-68	59.9	1746.8	
		5-18-68	70.1	1736.6	
		6-19-68	116.4(1)	1690.3	
		8-21-68	121.9(1)	1684.8	
MILL CREEK HYDRO SUBAREA					Y-01.E8
01S/01W-08G01S	3570.0	10-27-67	10.0	3560.0	5203
		11-27-67	10.0	3560.0	
		12-26-67	10.0	3560.0	
		1-23-68	10.0	3560.0	
		2-26-68	11.0	3559.0	
		3-25-68	11.0	3559.0	
		4-25-68	11.0	3559.0	
		5-24-68	11.0	3559.0	
01S/01W-10L01S	4140.0	10-27-67	52.0(1)	4088.0	5203
		11-28-67	45.0	4095.0	
		12-26-67	45.0	4095.0	
		1-23-68	46.0	4094.0	
		2-26-68	47.0	4093.0	
		3-25-68	49.0	4091.0	
		4-25-68	52.0	4088.0	
		5-24-68	54.0	4086.0	
		6-24-68	54.0	4086.0	
		7-26-68	69.0(1)	4071.0	
		8-22-68	59.0	4081.0	
		9-23-68	70.0(1)	4070.0	
01S/01W-11Q01S	4575.0	10-27-67	56.0	4519.0	5203
		11-28-67	63.0	4512.0	
		12-26-67	67.0	4508.0	
		1-23-68	71.0	4504.0	
		2-26-68	73.0	4502.0	
		3-25-68	76.0	4499.0	
		4-25-68	66.0	4509.0	
		5-24-68	66.0	4509.0	
		6-24-68	61.0	4514.0	
		7-26-68	93.0(1)	4482.0	
		8-22-68	101.0(1)	4474.0	
		9-23-68	108.0(1)	4467.0	
01S/02W-09Q01S	2150.8	11-25-67	186.6	1964.2	3400
		12-27-67	174.7	1976.1	
		2-05-68	164.6	1986.2	
		3-02-68	159.3	1991.5	
		5-11-68	172.4	1978.4	
01S/02W-21B02S	2090.0	10-27-67	28.2	2061.8	5203
		11-27-67	34.2(1)	2055.8	
		12-26-67	17.2	2072.8	
		1-23-68	14.2	2075.8	
		2-26-68	13.2	2076.8	
UPPER SANTA ANA RIVER HYDRO SUBUNIT					Y-01.E0
MILL CREEK HYDRO SUBAREA					Y-01.E8
01S/02W-21B02S (CONT.)	2090.0	3-25-68	15.2	2074.8	5203
		4-25-68	17.2	2072.8	
		5-24-68	19.2	2070.8	
		6-25-68	21.2	2068.8	
		7-26-68	24.2	2065.8	
		8-28-68	27.2	2062.8	
		9-25-68	29.2	2060.8	
01S/02W-21E01S	2015.9	10-27-67	47.0	1968.9	5203
		11-27-67	51.0(1)	1964.9	
		12-26-67	44.0	1971.9	
		1-23-68	20.0	1995.9	
		2-26-68	22.0	1993.9	
		3-25-68	27.0	1988.9	
		4-25-68	34.0	1981.9	
		5-24-68	43.0	1972.9	
		6-24-68	40.0	1975.9	
		7-26-68	45.0	1970.9	
		8-28-68	47.0	1968.9	
		9-23-68	47.0	1968.9	
01S/02W-21H02S	2126.0	11-04-67	24.3	2101.7	3400
		11-25-67	25.0	2101.0	
		12-27-67	16.9	2109.1	
		2-05-68	9.7	2116.3	
		3-02-68	9.0	2117.0	
		4-11-68	12.2	2113.8	
		5-11-68	14.7	2111.3	
		6-18-68	19.7	2106.3	
		7-13-68	23.4	2102.6	
		8-20-68	27.3	2098.7	
01S/02W-21L01S	2013.0	11-04-67	29.5	1983.5	3400
		11-25-67	30.3	1982.7	
		12-27-67	26.4	1986.6	
		2-05-68	20.6	1992.4	
		3-02-68	19.2	1993.8	
		4-11-68	21.1	1991.9	
		5-11-68	22.3	1990.7	
		6-18-68	24.6	1988.4	
		7-23-68	27.8	1985.2	
		8-20-68	29.9	1983.1	
01S/02W-21M01S	1955.3	10-27-67	22.6	1932.7	5203
		11-27-67	34.6(1)	1920.7	
		12-26-67	18.6	1936.7	
		1-23-68	16.6	1938.7	
		2-26-68	14.6	1940.7	
		3-25-68	14.6	1940.7	
		4-25-68	15.6	1939.7	
		5-24-68	17.6	1937.7	
		6-24-68	19.6	1935.7	
		7-26-68	24.6	1930.7	
		8-22-68	25.6	1929.7	
		9-23-68	26.6	1928.7	
01S/02W-22C02S	2260.0	10-27-67	39.0	2221.0	5203
		11-27-67	38.0	2222.0	
		12-26-67	38.0	2222.0	
		1-23-68	39.0	2221.0	
		2-26-68	44.0	2216.0	
		3-25-68	42.0	2218.0	
		4-25-68	40.0	2220.0	
		5-24-68	40.0	2220.0	
		6-25-68	40.0	2220.0	
		7-26-68	41.0	2219.0	
		8-28-68	42.0	2218.0	
		9-23-68	42.0	2218.0	
01S/02W-22E01S	2198.9	11-04-67	24.7	2174.2	3400
		11-25-67	24.1	2174.8	
		12-27-67	9.7	2189.2	
		2-05-68	6.2	2192.7	
		3-02-68	9.9	2189.0	
		4-11-68	11.8	2187.1	
		5-11-68	18.0	2180.9	
		6-18-68	23.9	2175.0	
		7-13-68	26.7	2172.2	
		8-20-68	32.4(1)	2166.5	
SYCAMORE HYDRO SUBAREA					Y-01.E9
01N/04W-31P03S	1206.4	10-00-67	269.7	936.7	4124
		11-00-67	268.7	937.7	
		12-00-67	258.7	947.7	
		1-00-68	253.7	952.7	
		2-02-68	245.7	960.7	
		3-07-68	244.7	961.7	
		4-00-68	241.7	964.7	
		6-00-68	239.7	966.7	
		7-00-68	238.7	967.7	
		8-00-68	237.7	968.7	
		9-00-68	244.7	961.7	
01N/05W-15K01S	1598.3	10-02-67	351.8	1246.5	4706
		11-02-67	348.7	1249.6	

See page 113 for key to terms & abbreviations

TABLE C-1 (Cont.)

GROUND WATER LEVELS AT WELLS

SANTA ANA RIVER HYDRO UNIT Y-01.00

UPPER SANTA ANA RIVER HYDRO SUBUNIT Y-01.E0
SYCAMORE HYDRO SUBAREA Y-01.E9

STATE WELL NUMBER	GROUND SURFACE ELEVATION IN FEET	DATE	GROUND SURFACE TO WATER SURFACE IN FEET	WATER SURFACE ELEVATION IN FEET	AGENCY SUPPLYING DATA
01N/05W-15K01S (CONT.)	1598.3	12-01-67	345.0	1253.3	4706
		1-03-68	342.5	1255.8	
		2-05-68	338.7	1259.6	
		3-04-68	340.3	1258.0	
		4-01-68	339.3	1259.0	
		5-02-68	338.4	1259.9	
		6-04-68	337.7	1260.6	
		7-01-68	337.9	1260.4	
		8-05-68	337.7	1260.6	
		9-04-68	337.3	1261.0	
01N/05W-15Q02S	1590.8	10-02-67	408.0	1182.8	4706
		11-02-67	401.8	1189.0	
		12-01-67	402.2	1188.6	
		1-03-68	401.0	1189.8	
		2-05-68	400.0	1190.8	
		3-01-68	374.1	1216.7	
		4-01-68	367.0	1223.8	
		5-02-68	364.0	1226.8	
		6-04-68	363.8	1227.0	
		7-01-68	365.5	1225.3	
		8-05-68	365.0	1225.8	
		9-02-68	365.7	1225.1	
01N/05W-22A01S	1549.8	10-03-67	373.4(5)	1176.4	4706
		11-02-67	368.8(5)	1181.0	
		12-01-67	361.8(5)	1188.0	
		1-03-68	368.8(5)	1181.0	
		2-05-68	349.9(5)	1199.9	
		3-04-68	341.0(5)	1208.8	
		4-01-68	334.1(5)	1215.7	
		5-02-68	329.0(5)	1220.8	
		6-04-68	329.0(5)	1220.8	
		7-01-68	331.8(5)	1218.0	
		8-06-68	329.0(5)	1220.8	
		9-04-68	331.8(5)	1218.0	
01N/05W-23A01S	1514.0	10-27-67	100.0	1414.0	4793
		11-24-67	90.0	1424.0	
		12-29-67	80.0	1434.0	
		1-26-68	75.0	1439.0	
		2-23-68	75.0	1439.0	
		3-22-68	75.0	1439.0	
		4-26-68	135.0(1)	1379.0	
		5-24-68	135.0(1)	1379.0	
		6-21-68	90.0	1424.0	
		7-26-68	90.0	1424.0	
		8-24-68	80.0	1434.0	
		9-27-68	80.0	1434.0	
01N/05W-23A02S	1507.0	10-27-67	95.0	1412.0	4793
		11-24-67	85.0	1422.0	
		12-29-67	135.0(1)	1372.0	
		1-26-68	80.0	1427.0	
		2-23-68	80.0	1427.0	
		3-22-68	80.0	1427.0	
		4-26-68	75.0	1432.0	
		5-24-68	75.0	1432.0	
		6-21-68	90.0	1417.0	
		7-26-68	215.0(1)	1292.0	
		8-24-68	135.0(1)	1372.0	
		9-27-68	160.0(1)	1347.0	
01N/05W-23H01S	1496.2	10-27-67	100.2	1396.0	4793
		11-24-67	95.2	1401.0	
		12-29-67	75.2	1421.0	
		1-26-68	80.2	1416.0	
		2-23-68	80.2	1416.0	
		3-22-68	80.2	1416.0	
		4-26-68	80.2	1416.0	
		5-24-68	110.2(1)	1386.0	
		6-21-68	90.2	1406.0	
		7-26-68	90.2	1406.0	
		8-24-68	70.2	1426.0	
		9-27-68	90.2	1406.0	
01N/05W-23K01S	1454.2	10-03-67	286.5(5)	1167.7	4706
		11-02-67	309.6(5)	1144.6	
		12-02-67	281.9(5)	1172.3	
		1-02-68	284.9(5)	1169.3	
		2-05-68	286.5(5)	1167.7	
		3-04-68	234.1(5)	1220.1	
		4-01-68	249.6(5)	1204.6	
		5-01-68	254.1(5)	1200.1	
		6-04-68	300.4(1)	1153.8	
		7-01-68	298.1(1)	1156.1	
		8-05-68	295.8(1)	1158.4	
		9-02-68	284.2(1)	1170.0	
01N/05W-23R03S	1412.0	10-00-67	210.0	1202.0	4124
		11-00-67	308.0(1)	1104.0	
		12-00-67	237.0	1175.0	
		1-00-68	218.0	1194.0	
		2-02-68	236.0	1176.0	
		3-07-68	232.0	1180.0	
		4-00-68	254.0(1)	1158.0	
		5-00-68	176.0	1236.0	
		6-00-68	274.0(1)	1138.0	

UPPER SANTA ANA RIVER HYDRO SUBUNIT Y-01.E0
SYCAMORE HYDRO SUBAREA Y-01.E9

STATE WELL NUMBER	GROUND SURFACE ELEVATION IN FEET	DATE	GROUND SURFACE TO WATER SURFACE IN FEET	WATER SURFACE ELEVATION IN FEET	AGENCY SUPPLYING DATA
01N/05W-23R03S (CONT.)	1412.0	7-00-68	279.0(1)	1133.0	4124
		8-00-68	259.0(1)	1153.0	
		9-00-68	262.0(1)	1150.0	
01N/05W-24E01S	1472.0	10-27-67	250.0(1)	1222.0	4793
		11-24-67	145.0	1327.0	
		12-29-67	125.0	1347.0	
		1-26-68	115.0	1357.0	
		2-23-68	115.0	1357.0	
		3-22-68	160.0	1312.0	
		4-26-68	180.0(1)	1292.0	
		5-24-68	115.0(1)	1357.0	
		6-21-68	160.0(1)	1312.0	
		7-26-68	165.0(1)	1307.0	
		8-24-68	160.0(1)	1312.0	
		9-27-68	180.0(1)	1292.0	
01N/05W-25E01S	1383.4	10-00-67	232.0	1151.4	4124
		11-00-67	231.0	1152.4	
		12-00-67	222.0	1161.4	
		1-00-68	214.0	1169.4	
		2-02-68	205.1	1178.3	
		3-07-68	204.0	1179.4	
		4-00-68	204.0	1179.4	
		5-00-68	200.0	1183.4	
		6-00-68	199.0	1184.4	
		7-00-68	199.0	1184.4	
		8-00-68	199.0	1184.4	
		9-00-68	200.0	1183.4	
01N/05W-26A03S	1398.0	10-00-67	248.0(1)	1150.0	4124
		11-00-67	241.0	1157.0	
		12-00-67	221.0	1177.0	
		1-00-68	229.0(1)	1169.0	
		2-02-68	204.0	1194.0	
		3-07-68	200.0	1198.0	
		4-00-68	196.0	1202.0	
		5-00-68	194.0	1204.0	
		6-00-68	194.0	1204.0	
		7-00-68	204.0	1194.0	
		8-00-68	198.0	1200.0	
		9-00-68	198.0	1200.0	
01N/05W-36J03S	1261.5	10-00-67	326.1	935.4	4124
		11-00-67	329.1	932.4	
		12-00-67	321.1	940.4	
		1-00-68	321.1	940.4	
		2-02-68	295.1	966.4	
		3-07-68	299.1	962.4	
		4-00-68	295.1	966.4	
		5-00-68	299.1	962.4	
		6-00-68	298.1	963.4	
		7-00-68	297.1	964.4	
		8-00-68	393.1(1)	868.4	
		9-00-68	361.1	900.4	

See page 113 for key to terms & abbreviations

TABLE C-1 (Cont.)

GROUND WATER LEVELS AT WELLS

STATE WELL NUMBER	GROUND SURFACE ELEVATION IN FEET	DATE	GROUND SURFACE TO WATER SURFACE IN FEET	WATER SURFACE ELEVATION IN FEET	AGENCY SUPPLYING DATA
SANTA ANA RIVER HYDRO UNIT					Y-01.00
SAN TIMOTEO HYDRO SUBUNIT					Y-01.F0
YUCAIPA HYDRO SUBAREA					Y-01.F1
01S/02W-34N02S	2162.4	10-06-67	(2)		5100
		11-16-67	(1)		
		3-15-68	269.4	1893.0	
		4-25-68	(1)		
		6-12-68	(1)		
		7-09-68	271.9	1890.5	
		8-07-68	(1)		
		9-04-68	(1)		
02S/03W-03N01S	1390.0	10-07-67	92.4	1297.6	3400
		11-04-67	92.6	1297.4	
		12-27-67	82.3	1307.7	
		2-05-68	DRY		
		3-02-68	DRY		
		4-11-68	DRY		
		5-11-68	DRY		
		6-18-68	DRY		
		7-23-68	DRY		
		8-20-68	DRY		
SAN TIMOTEO HYDRO SUBAREA					Y-01.F2
02S/01W-34M01S	2656.8	10-20-67	389.1	2267.7	5713
		11-13-67	389.9	2266.9	4103
		2-09-68	389.0	2267.8	5713
		4-09-68	389.8	2267.0	4103
02S/02W-20K01S	1877.7	11-16-67	33.2	1844.5	4103
		4-09-68	(9)		
02S/02W-25D05S	2236.5	11-16-67	45.0	2191.5	4103
		4-09-68	39.5	2197.0	
02S/03W-10B01S	1491.8	10-07-67	89.5	1402.3	3400
		11-04-67	92.3	1399.5	
		11-25-67	92.4	1399.4	
		12-27-67	87.3	1404.5	
		2-05-68	87.2	1404.6	
		4-11-68	88.4	1403.4	
		5-11-68	89.1	1402.7	
		6-18-68	89.3	1402.5	
		7-13-68	89.8	1402.0	
		8-20-68	90.1	1401.7	
02S/03W-10F02S	1438.6	10-07-67	119.2	1319.4	3400
		11-04-67	119.2	1319.4	
		11-25-67	118.2	1320.4	
		12-27-67	116.9	1321.7	
		2-05-68	115.6	1323.0	
		3-02-68	115.0	1323.6	
		4-11-68	114.1	1324.5	
		5-11-68	115.0	1323.6	
		6-18-68	116.0	1322.6	
		7-23-68	116.8	1321.8	
		8-20-68	117.3	1321.3	
02S/03W-24B01S	1692.8	11-14-67	45.5	1647.3	4103
		4-09-68	41.5	1651.3	
03S/01W-04K01S	2580.0	10-20-67	326.2	2253.8	5713
		2-09-68	327.3	2252.7	
03S/01W-04Q02S	2571.3	10-20-67	(1)		5713
		2-09-68	320.7	2250.6	
03S/01W-05Q01S	.	11-13-67	(7)		4103
		4-10-68	218.5	2314.2	
03S/01W-06F01S	2333.0	11-16-67	116.1	2216.9	4103
		4-09-68	116.6	2216.4	
03S/01W-06L01S	2334.8	11-16-67	47.5	2287.3	4103
		4-09-68	47.6	2287.2	
03S/01W-07C01S	2333.9	11-13-67	41.1	2292.8	4103
		4-10-68	39.1	2294.8	
03S/01W-09Q01S	2560.0	11-13-67	(1)		4103
		12-07-67	88.0	2472.0	
		1-05-68	87.4	2472.6	
		2-09-68	88.4	2471.6	
		3-07-68	87.1	2472.9	
		4-10-68	86.8	2473.2	
		5-16-68	87.5	2472.5	
		6-07-68	(1)		
		7-08-68	89.5	2470.5	
		8-07-68	88.4	2471.6	
		9-13-68	88.5	2471.5	
		9-30-68	(1)		
CHERRY VALLEY HYDRO SUBAREA					Y-01.F3
02S/02W-14J02S	2419.0	11-16-67	219.7	2199.3	4103
02S/02W-14J02S (CONT.)	2419.0	4-09-68	214.2	2204.8	4103
02S/02W-23M01S	2387.1	11-16-67	214.8	2172.3	4103
		4-09-68	210.0	2177.1	
CHICKEN HILL HYDRO SUBAREA					Y-01.F4
02S/02W-02M01S	2386.0	10-06-67	300.1	2085.9	5100
		11-16-67	295.2	2090.8	
		1-31-68	292.8	2093.2	
		3-15-68	291.4	2094.6	
		4-25-68	291.0	2095.0	
		6-12-68	291.6	2094.4	
		7-09-68	296.7	2089.3	
		8-07-68	(1)		
		9-04-68	297.1(3)	2088.9	
02S/02W-11D01S	2320.0	10-06-67	218.1	2101.9	5100
		11-16-67	216.0	2104.0	
		1-31-68	213.4	2106.6	
		3-15-68	211.8	2108.2	
		4-25-68	211.0	2109.0	
		6-12-68	214.3	2105.7	
		7-09-68	217.0	2103.0	
		8-07-68	217.3	2102.7	
GATEWAY HYDRO SUBAREA					Y-01.F5
01S/01W-30E01S	2816.9	10-06-67	(1)		5100
		11-16-67	327.2	2489.7	
		1-31-68	331.3	2485.6	
		3-15-68	(1)		
		4-25-68	(1)		
		6-12-68	324.8	2492.1	
		7-09-68	325.3	2491.6	
		8-07-68	325.2	2491.7	
		9-04-68	324.8	2492.1	
OAK GLEN HYDRO SUBAREA					Y-01.F6
01S/02W-36C04S	2635.0	3-15-68	(1)		5100
		4-25-68	(1)		
		6-12-68	(1)		
		7-09-68	(1)		
		8-07-68	351.6	2283.4	
		9-04-68	(1)		
01S/02W-36R01S	2710.0	10-06-67	(1)		5100
		11-16-67	386.5	2323.5	
		1-31-68	390.0	2320.0	
		3-15-68	394.0	2316.0	
		4-30-68	(1)		
		6-12-68	385.8	2324.2	
		7-09-68	(1)		
		8-07-68	(1)		
		9-04-68	389.4	2320.6	
02S/02W-01F01S	2560.0	10-06-67	254.0	2306.0	5100
		11-16-67	254.0	2306.0	
		1-31-68	253.0	2307.0	
		3-15-68	252.9	2307.1	
		4-25-68	252.7	2307.3	
		6-12-68	(7)		
		7-09-68	252.7	2307.3	
		8-07-68	253.0	2307.0	
		9-04-68	253.1	2306.9	
SOUTH MESA HYDRO SUBAREA					Y-01.F7
02S/01W-08E02S	2860.0	10-06-67	156.6	2703.4	5100
		11-16-67	154.8	2705.2	
		1-31-68	(3)		
		3-15-68	160.2	2699.8	
		4-30-68	(1)		
		6-12-68	(3)		
		7-09-68	(3)		
NOBLE CREEK HYDRO SUBAREA					Y-01.F9
02S/01W-22M02S	2942.8	11-13-67	(9)		4103
		4-09-68	(1)		
02S/02W-25B01S	2299.1	11-16-67	80.8	2218.3	4103
		4-09-68	77.8	2221.3	
02S/02W-25D01S	2247.8	11-16-67	(1)		4103
		4-09-68	63.0	2184.8	

See page 113 for key to terms & abbreviations

TABLE C-1 (Cont.)

GROUND WATER LEVELS AT WELLS

STATE WELL NUMBER	GROUND SURFACE ELEVATION IN FEET	DATE	GROUND SURFACE TO WATER SURFACE IN FEET	WATER SURFACE ELEVATION IN FEET	AGENCY SUPPLYING DATA
SAN JACINTO VALLEY HYDRO UNIT					Y-02.00
PERRIS HYDRO SUBUNIT					Y-02.A0
PERRIS VALLEY HYDRO SUBAREA					Y-02.A1
03S/03W-06D01S	1650.0	11-01-67	196.9	1453.1	4103
		3-29-68	194.8(2)	1455.2	
03S/03W-13D01S	1595.5	3-06-68	141.1	1454.4	4103
		4-03-68	141.1	1454.4	
		5-16-68	144.4	1451.1	
		6-07-68	143.8	1451.7	
		7-08-68	143.7	1451.8	
		8-07-68	143.5	1452.0	
		9-13-68	143.3	1452.2	
03S/03W-15F01S	1538.2	11-01-67	137.3	1400.9	4103
		4-03-68	129.6	1408.6	
03S/03W-31C02S	1475.4	11-01-67	210.9	1264.5	4103
		3-29-68	209.3	1266.1	
04S/03W-03K01S	1499.0	10-02-67	153.7	1345.3	5050
		10-30-67	154.0	1345.0	
		12-04-67	153.7	1345.3	
		12-28-67	153.8	1345.2	
		1-30-68	153.3	1345.7	
04S/03W-06H01S	1460.0	10-02-67	321.0	1139.0	5050
		10-30-67	369.0(1)	1091.0	
		12-04-67	312.0(5)	1148.0	
		12-28-67	312.0(5)	1148.0	
		1-30-68	309.0(5)	1151.0	
		2-27-68	353.0(5)	1107.0	
		4-09-68	314.0(5)	1146.0	
		4-29-68	358.0(5)	1102.0	
		5-28-68	360.0(5)	1100.0	
		6-27-68	365.0(5)	1095.0	
		7-29-68	320.0(5)	1140.0	
		9-30-68	365.0(1)	1095.0	
04S/03W-08L01S	1445.0	10-02-67	170.5(3)	1274.5	5050
		10-30-67	177.6(3)	1267.4	
		12-04-67	156.4	1288.6	
		12-28-67	171.6(3)	1273.4	
		1-30-68	162.1	1282.9	
		2-27-68	169.1	1275.9	
		4-09-68	170.5	1274.5	
		4-29-68	169.6	1275.4	
		5-28-68	170.5	1274.5	
		6-27-68	170.3	1274.7	
		7-29-68	170.6	1274.4	
		9-30-68	166.1	1278.9	
04S/03W-10E02S	1470.0	10-02-67	171.4	1298.6	5050
		10-02-67	173.7	1296.3	
		10-30-67	179.1	1290.9	
		12-04-67	167.4	1302.6	
		12-28-67	165.4	1304.6	
		1-30-68	163.6	1306.4	
		2-27-68	162.4	1307.6	
		4-08-68	160.4	1309.6	
		4-29-68	160.3	1309.7	
		5-28-68	163.0	1307.0	
		6-27-68	169.0	1301.0	
		7-29-68	180.0	1290.0	
		9-30-68	177.1	1292.9	
04S/03W-16L01S	1440.0	10-02-67	168.4	1271.6	5050
		10-30-67	169.4	1270.6	
		12-04-67	169.5	1270.5	
		12-28-67	169.0	1271.0	
		1-30-68	169.0	1271.0	
		2-27-68	169.0	1271.0	
		4-08-68	169.0	1271.0	
		4-29-68	169.2	1270.8	
		5-28-68	169.1	1270.9	
		6-27-68	169.2	1270.8	
		7-29-68	170.0	1270.0	
		9-30-68	169.5	1270.5	
04S/03W-18G01S	1463.0	10-30-67	270.3	1192.7	5050
		12-04-67	269.3	1193.7	
		12-28-67	268.8	1194.2	
		1-30-68	268.8	1194.2	
		4-08-68	269.4(2)	1193.6	
		4-29-68	272.4(2)	1190.6	
		5-28-68	271.9	1191.1	
		6-27-68	271.3	1191.7	
		7-29-68	273.8	1189.2	
		9-11-68	272.7	1190.3	
		9-30-68	271.9	1191.1	
04S/03W-19R01S	1440.0	10-02-67	239.8	1200.2	5050
		10-30-67	241.8	1198.2	
		12-04-67	238.0	1202.0	
		12-29-67	236.5	1203.5	
		1-30-68	236.0	1204.0	
		4-08-68	240.2	1199.8	
		4-29-68	242.2	1197.8	
		5-28-68	243.6	1196.4	
		6-27-68	245.5	1194.5	
PERRIS HYDRO SUBUNIT					Y-02.A0
PERRIS VALLEY HYDRO SUBAREA					Y-02.A1
04S/03W-19R01S (CONT.)	1440.0	8-27-68	245.6	1194.4	5050
		9-11-68	254.0	1186.0	
		9-30-68	244.5	1195.5	
04S/03W-22N05S	1435.0	10-02-67	60.0	1375.0	5050
		10-30-67	61.2	1373.8	
		12-04-67	59.9	1375.1	
		12-28-67	59.8	1375.2	
		1-30-68	60.3	1374.7	
		2-27-68	60.3	1374.7	
		4-08-68	60.0	1375.0	
		4-29-68	60.0	1375.0	
		5-28-68	68.4(1)	1366.6	
		6-27-68	61.9	1373.1	
		7-29-68	61.7	1373.3	
		9-30-68	60.9	1374.1	
04S/03W-29Q03S	1419.0	1-30-68	205.9	1213.1	5050
		2-27-68	203.1	1215.9	
		4-06-68	211.8	1207.2	
		4-29-68	201.5	1217.5	
		5-28-68	210.3	1208.7	
		6-27-68	203.8	1215.2	
		7-29-68	205.0	1214.0	
		9-30-68	204.8	1214.2	
04S/03W-33B01S	1415.0	10-02-67	(3)		5050
		10-30-67	(7)		
		12-04-67	(3)		
		12-29-67	(3)		
04S/03W-35F01S	1431.9	10-26-67	220.2	1211.7	4103
		3-29-68	234.1(2)	1197.8	
04S/04W-12E01S	1540.0	8-05-68	0048.1	1491.9	4103
05S/03W-05B02S	1415.0	2-07-68	163.4	1251.6	4103
		3-05-68	163.1	1251.9	
		3-29-68	163.3	1251.7	
		5-07-68	163.4	1251.6	
		6-06-68	163.1	1251.9	
		7-05-68	163.0	1252.0	
		8-02-68	163.4	1251.6	
		9-12-68	162.8	1252.2	
05S/03W-08J01S	1411.7	10-26-67	164.1	1247.6	4103
		3-29-68	162.4	1249.3	
MENIFEE HYDRO SUBAREA					Y-02.A2
06S/03W-01J01S	1429.0	8-16-68	183.9	1245.1	4103
06S/03W-03H02S	1430.0	1-08-68	164.2(2)	1265.8	5010
		2-07-68	(1)		
		3-05-68	(1)		
		3-29-68	(1)		
		5-08-68	(1)		
		5-08-68	(1)		4103
		6-11-68	188.0(4)	1242.0	5010
		6-11-68	188.0(4)	1242.0	4103
		7-09-68	(1)		5010
		7-09-68	(1)		4103
		8-06-68	(1)		5010
		8-06-68	(1)		4103
		9-05-68	(1)		5010
		9-05-68	(1)		4103
06S/03W-14N01S	1501.0	5-08-68	12.5	1488.5	4103
		6-11-68	12.8	1488.2	
		7-09-68	13.1	1487.9	
		8-06-68	13.4	1487.6	
		9-05-68	13.8	1487.2	
WINCHESTER HYDRO SUBAREA					Y-02.A3
05S/02W-19N01S	1459.0	3-29-68	36.1	1422.9	4103
		5-15-68	36.2	1422.8	
		6-12-68	36.6	1422.4	
		7-10-68	36.6	1422.4	
		8-07-68	34.5	1424.5	
		9-12-68	32.0(4)	1427.0	
05S/02W-27E02S	1477.1	10-26-67	62.4	1414.7	5010
		12-07-67	62.5	1414.6	
		1-05-68	62.3	1414.8	
		2-08-68	62.2	1414.9	
		3-07-68	62.2	1414.9	
		3-29-68	62.2	1414.9	
		5-15-68	62.2	1414.9	
		5-15-68	62.3	1414.8	4103
		6-12-68	62.4	1414.7	5010
		6-12-68	62.5	1414.6	4103
		7-10-68	62.5	1414.6	5010
		7-10-68	62.6	1414.5	4103

See page 113 for key to terms & abbreviations

TABLE C-1 (Cont.)

GROUND WATER LEVELS AT WELLS

STATE WELL NUMBER	GROUND SURFACE ELEVATION IN FEET	DATE	GROUND SURFACE TO WATER SURFACE IN FEET	WATER SURFACE ELEVATION IN FEET	AGENCY SUPPLYING DATA
SAN JACINTO VALLEY HYDRO UNIT					Y-02.00
PERRIS HYDRO SUBUNIT					Y-02.A0
WINCHESTER HYDRO SUBAREA					Y-02.A3
05S/02W-27E02S (CONT.)	1477.1	8-07-68	62.6	1414.5	5010
		8-07-68	62.7	1414.4	
		9-12-68	62.6	1414.5	5010
		9-12-68	62.7	1414.4	4103
05S/02W-27G01S	1480.0	10-26-67	60.3	1419.7	4103
		12-07-67	60.3	1419.7	
		1-05-68	60.3	1419.7	
		2-08-68	60.4	1419.6	
		3-07-68	60.4	1419.6	
		3-29-68	60.4	1419.6	
		5-15-68	60.4	1419.6	
		6-12-68	60.6	1419.4	
		7-10-68	60.6	1419.4	
		8-07-68	60.7	1419.3	
		9-12-68	60.7	1419.3	
05S/02W-28K01S	1462.0	10-14-67	58.7	1403.3	5713
		11-04-67	60.6	1401.4	
		12-16-67	58.4	1403.6	
		1-06-68	57.0	1405.0	
		2-10-68	57.3	1404.7	
		3-09-68	58.3	1403.7	
		4-06-68	56.6	1405.4	
		5-11-68	57.3	1404.7	
		6-15-68	59.0	1403.0	
		7-06-68	60.6	1401.4	
		8-10-68	63.3	1398.7	
		9-07-68	64.8	1397.2	
05S/02W-35C01S	1474.5	10-26-67	108.1	1366.4	4103
		3-29-68	109.7(2)	1364.8	
05S/03W-25K01S	1446.0	10-26-67	36.8	1409.2	4103
		3-29-68	36.9	1409.1	
LAKEVIEW HYDRO SUBAREA					Y-02.A4
04S/02W-03P01S	1436.3	2-08-68	141.8	1294.5	4103
		3-06-68	142.9	1293.4	
		4-03-68	143.2	1293.1	
		5-15-68	143.3	1293.0	
		6-12-68	143.3	1293.0	
		7-08-68	144.4	1291.9	
		8-07-68	144.6	1291.7	
		9-13-68	144.4	1291.9	
04S/02W-08E01S	1452.0	10-31-67	227.4	1224.6	4103
		4-03-68	227.5	1224.5	
04S/02W-19J01S	1579.0	10-31-67	(5)		4103
		4-03-68	23.1	1555.9	
HEMET HYDRO SUBAREA					Y-02.A5
04S/01W-31D01S	1494.0	10-31-67	(1)		4103
		4-03-68	119.9(4)	1374.1	
05S/01W-09L02S	1556.0	10-26-67	176.1	1379.9	4103
		12-05-67	172.0	1384.0	
		1-05-68	171.4	1384.6	
		2-08-68	170.7	1385.3	
		3-06-68	184.6(2)	1371.4	
		4-01-68	175.0	1381.0	
		5-15-68	177.6	1378.4	
		6-12-68	181.7	1374.3	
		7-10-68	179.7	1376.3	
		8-07-68	181.3	1374.7	
		9-12-68	178.6	1377.4	
05S/01W-10B01S	1583.4	12-05-67	198.1	1385.3	4103
		1-05-68	198.0	1385.4	
		2-08-68	197.2	1386.2	
		3-06-68	(1)		
		4-01-68	(9)		
		5-15-68	200.2	1383.2	
		6-12-68	(1)		
		7-10-68	203.5	1379.9	
		8-07-68	204.8	1378.6	
		9-12-68	202.7	1380.7	
05S/01W-20P01S	1524.0	8-15-68	133.6	1390.4	4103
05S/02W-12Q02S	1498.5	10-26-67	69.3	1429.2	4103
		4-01-68	68.6	1429.9	
06S/01W-02Q01S	1684.0	5-15-68	91.9	1592.1	4103
		6-12-68	91.8	1592.2	
		7-10-68	91.9	1592.1	
		8-02-68	91.6	1592.4	
		9-12-68	92.0	1592.0	
06S/01W-10A01S	1698.0	10-27-67	90.9	1607.1	4103
		4-01-68	90.6	1607.4	

STATE WELL NUMBER	GROUND SURFACE ELEVATION IN FEET	DATE	GROUND SURFACE TO WATER SURFACE IN FEET	WATER SURFACE ELEVATION IN FEET	AGENCY SUPPLYING DATA
SAN JACINTO HYDRO SUBUNIT					Y-02.B0
SAN JACINTO HYDRO SUBAREA					Y-02.B1
02S/01W-34Q01S	2666.3	10-20-67	(1)		5713
		02-09-68	408.7	2257.6	
03S/01W-03K02S	2642.8	10-20-67	(1)		5713
		02-09-68	387.9	2254.9	
03S/01W-03K03S	2633.7	02-09-68	378.4	2255.3	5713
03S/01W-10R01S	2584.5	11-13-67	30.8	2553.7	4103
		04-10-68	30.9	2553.6	
03S/01W-12E01S	2578.0	10-20-67	323.2	2254.8	5713
		02-09-68	323.5	2254.5	
03S/01W-12N01S	2544.2	10-20-67	259.5	2284.7	5713
		02-09-68	258.8	2285.4	
03S/02W-07P01S	1590.0	11-01-67	120.8	1469.2	4103
		04-03-68	124.5	1465.5	
03S/02W-21C01S	1440.0	11-01-67	8.0	1432.0	4103
		04-03-68	8.2	1431.8	
03S/02W-26E01S	1458.0	11-01-67	49.7	1408.3	4103
		04-03-68	49.6	1408.4	
03S/02W-29D01S	1426.5	11-01-67	35.4	1391.1	4103
		12-05-67	35.1	1391.4	
		01-05-68	35.5	1391.0	
		02-08-68	35.5	1391.0	
		03-06-68	35.6	1390.9	
		04-03-68	35.6	1390.9	
		05-16-68	35.6	1390.9	
		06-07-68	35.7	1390.8	
		07-08-68	35.7	1390.8	
		08-07-68	35.8	1390.7	
04S/01W-09Q02S	1476.0	01-05-68	64.8	1411.2	4103
		02-08-68	64.6	1411.4	
		03-06-68	65.5(2)	1410.5	
		04-01-68	66.2(2)	1409.8	
		05-16-68	(1)		
		06-07-68	(1)		
		07-10-68	69.0	1407.0	
		08-07-68	(1)		
		09-13-68	(1)		
04S/01W-15Q01S	1500.0	10-31-67	(5)		4103
		04-01-68	(5)		
04S/01W-21P01S	1594.0	10-31-67	88.3	1505.7	4103
		12-05-67	86.7	1507.3	
		01-05-68	84.4	1509.6	
		02-08-68	86.9	1507.1	
		03-06-68	85.4	1508.6	
		04-03-68	92.7	1501.3	
		05-16-68	89.4	1504.6	
		06-12-68	88.8(2)	1505.2	
		07-10-68	87.9	1506.1	
		08-07-68	86.8	1507.2	
04S/01W-28F01S	1498.7	10-31-67	136.3	1362.4	4103
		04-03-68	134.2	1364.5	
04S/02W-01M01S	1436.5	11-01-67	130.7	1305.8	4103
		04-03-68	128.1	1308.4	
05S/01E-06P01S	1676.0	07-03-68	202.7	1473.3	4103
		08-07-68	202.9	1473.1	
		09-12-68	202.9	1473.1	
05S/01E-07K01S	1725.2	03-06-68	342.7	1382.5	4103
		04-01-68	342.7	1382.5	
		05-15-68	342.9	1382.3	
		06-12-68	343.0	1382.2	
		07-10-68	343.1	1382.1	
		08-07-68	343.1	1382.1	
		09-13-68	343.0	1382.2	
05S/01E-09J02S	1784.2	06-12-68	88.7	1695.5	4103
		07-03-68	91.0	1693.2	
		08-07-68	94.7	1689.5	
		09-12-68	98.7	1685.5	
05S/01E-09M01S	1759.7	10-31-67	675.1	1084.6	4103
		04-01-68	675.1	1084.6	
05S/01E-14G01S	1870.8	10-31-67	39.2	1831.6	4103
		12-05-67	40.0	1830.8	
		01-05-68	40.6	1830.2	
		02-08-68	42.2	1828.6	
		03-06-68	43.3	1827.5	
		04-01-68	41.1	1829.7	
		05-15-68	41.5	1829.3	
		06-12-68	44.6	1826.2	
		07-10-68	46.7	1824.1	

See page 113 for key to terms & abbreviations

TABLE C-1 (Cont.)

GROUND WATER LEVELS AT WELLS

SAN JACINTO VALLEY HYDRO UNIT Y-02.00

SAN JACINTO HYDRO SUBUNIT Y-02.80

SAN JACINTO HYDRO SUBAREA Y-02.81

STATE WELL NUMBER	GROUND SURFACE ELEVATION IN FEET	DATE	GROUND SURFACE TO WATER SURFACE IN FEET	WATER SURFACE ELEVATION IN FEET	AGENCY SUPPLYING DATA
05S/01E-18F01S	1730.0	04-01-68	235.1	1494.9	4103
05S/01E-21F01S	1918.6	10-31-67	297.3	1621.3	4103
		4-01-68	297.3	1621.3	

ELSINORE HYDRO SUBUNIT Y-02.C0

ELSINORE HYDRO SUBAREA Y-02.C1

STATE WELL NUMBER	GROUND SURFACE ELEVATION IN FEET	DATE	GROUND SURFACE TO WATER SURFACE IN FEET	WATER SURFACE ELEVATION IN FEET	AGENCY SUPPLYING DATA
05S/05W-34Q02S	1385.0	5-08-68	260.5	1124.5	4103
		6-11-68	265.5	1119.5	
		7-09-68	270.6	1114.4	
		8-06-68	273.3	1111.7	
		9-05-68	277.7	1107.3	
05S/05W-35P01S	1321.0	11-06-67	199.8	1121.2	4103
		4-05-68	(9)		
06S/04W-05N01S	1280.0	5-08-68	52.7	1227.3	4103
		6-11-68	51.1	1228.9	
		7-09-68	50.4	1229.6	
		8-06-68	49.8	1230.2	
		9-05-68	49.2	1230.8	
06S/04W-05Q01S	1395.0	11-03-67	20.8	1374.2	4103
		4-04-68	21.2	1373.8	
06S/04W-06J01S	1280.0	11-03-67	62.2	1217.8	4103
		4-04-68	56.1	1223.9	
06S/04W-07J03S	1238.0	4-04-68	57.5	1180.5	4103
		5-08-68	58.0	1180.0	
		6-11-68	58.7	1179.3	
		7-09-68	60.6	1177.4	
		8-06-68	59.8	1178.2	
		9-05-68	71.5	1166.5	
06S/04W-08L01S	1272.6	11-03-67	74.6	1198.0	4103
		4-04-68	74.8	1197.8	
06S/04W-16D01S	1260.0	11-03-67	94.5	1165.5	4103
		4-04-68	97.9	1162.1	
		5-08-68	98.3	1161.7	
		6-11-68	101.2	1158.8	
		7-09-68	99.6	1160.4	
		8-06-68	100.4	1159.6	
06S/04W-19G01S	1257.9	11-06-67	19.6	1238.3	4103
		4-05-68	18.4	1239.5	
06S/04W-19K01S	1284.0	11-06-67	34.0	1250.0	4103
		4-05-68	30.4	1253.6	
06S/04W-20Q01S	1289.0	11-07-67	16.1	1272.9	4103
		4-05-68	18.4	1270.6	
		5-08-68	16.7	1272.3	
		6-11-68	17.2	1271.8	
		7-04-68	17.8	1271.2	
		8-06-68	17.8	1271.2	
		9-05-68	18.8	1270.2	
06S/04W-20Q02S	1279.0	11-07-67	16.3	1262.7	4103
		4-05-68	16.6	1262.4	
06S/04W-20R01S	1263.0	11-07-67	11.8	1251.2	4103
		4-05-68	12.0	1251.0	
06S/04W-22M01S	1273.0	11-03-67	195.6	1077.4	4103
		4-04-68	190.2	1082.8	
06S/04W-22M05S	1277.5	10-10-67	207.6(2)	1069.9	5716
		11-14-67	207.0(2)	1070.5	
		12-12-67	199.0	1078.5	
		1-24-68	198.7	1078.8	
		2-00-68	198.0	1079.5	
		3-11-68	199.0	1078.5	
		4-08-68	199.0	1078.5	
		5-05-68	200.0	1077.5	
		6-03-68	203.0	1074.5	
		7-01-68	218.0	1059.5	
		7-08-68	250.6(2)	1026.9	
		7-29-68	224.5(2)	1053.0	
		8-19-68	227.0(2)	1050.5	
		9-10-68	228.0(2)	1049.5	
06S/04W-23N01S	1409.0	11-03-67	41.0	1368.0	4103
		4-04-68	42.5	1366.5	
06S/04W-29C01S	1330.0	11-07-67	43.5	1286.5	4103
		4-05-68	45.1	1284.9	
06S/04W-29H04S	1325.0	11-07-67	37.5	1287.5	4103
		4-05-68	37.3	1287.7	
06S/05W-02G01S	1277.7	11-06-67	77.7	1200.0	4103
		4-05-68	76.9	1200.8	
06S/05W-02L01S	1278.0	11-06-67	78.7	1199.3	4103
		4-05-68	77.8	1200.2	
06S/05W-02L02S	1267.0	1-08-68	50.6	1216.4	4103
		2-07-68	52.9	1214.1	
		3-05-68	53.7	1213.3	
		4-05-68	54.9	1212.1	
		5-08-68	68.5	1198.5	
		5-08-68	(1)		

See page 113 for key to terms & abbreviations

TABLE C-1 (Cont.)

GROUND WATER LEVELS AT WELLS

STATE WELL NUMBER	GROUND SURFACE ELEVATION IN FEET	DATE	GROUND SURFACE TO WATER SURFACE IN FEET	WATER SURFACE ELEVATION IN FEET	AGENCY SUPPLYING DATA
SAN JACINTO VALLEY HYDRO UNIT					Y-02.00
ELSINORE HYDRO SUBUNIT				Y-02.C0	
ELSINORE HYDRO SUBAREA					Y-02.C1
06S/05W-02L02S (CONT.)	1267.0	6-11-68	68.1	1198.9	4103
		6-11-68	(1)		
		7-09-68	68.0	1199.0	
		7-09-68	(1)		
		8-06-68	67.9	1199.1	
		8-06-68	(1)		
		9-05-68	67.8	1199.2	
		9-05-68	(1)		
06S/05W-02M03S	1286.8	11-06-67	155.0	1131.8	4103
		4-05-68	142.5	1144.3	
06S/05W-03K02S	1337.0	4-05-68	191.4	1145.6	4103
06S/05W-03P01S	1327.5	11-06-67	73.1	1254.4	4103
		4-05-68	63.9	1263.6	
06S/05W-03Q01S	1324.0	11-06-67	187.7	1136.3	4103
		4-05-68	174.8	1149.2	
06S/05W-10B01S	1285.0	11-06-67	8.9	1276.1	4103
		4-05-68	8.3	1276.7	
06S/05W-10C01S	1331.1	11-06-67	24.8	1306.3	4103
		4-05-68	25.3	1305.8	
06S/05W-11M02S	1290.0	11-06-67	41.1	1248.9	4103
		4-05-68	36.3	1253.7	
06S/05W-11P02S	1313.0	11-06-67	(1)		4103
		4-05-68	(1)		
06S/05W-13P01S	1337.0	11-06-67	104.2	1232.8	4103
		4-05-68	103.7	1233.3	
06S/05W-13Q02S	1270.0	11-06-67	63.7	1206.3	4103
		4-05-68	62.8	1207.2	
		5-08-68	63.1	1206.9	
		6-11-68	64.0	1206.0	
		7-09-68	64.7	1205.3	
		8-06-68	65.3	1204.7	
		9-05-68	65.9	1204.1	
06S/05W-14A01S	1271.3	11-06-67	(2)		4103
		4-05-68	(2)		
06S/05W-14E01S	1506.6	11-06-67	45.7	1460.9	4103
		4-05-68	43.7	1462.9	

See page 113 for key to terms & abbreviations

TABLE C-1 (Cont.)

GROUND WATER LEVELS AT WELLS

SAN JUAN HYDRO UNIT — Z-01.00

LAGUNA HYDRO SUBUNIT — Z-01.A0

ALISO HYDRO SUBAREA — Z-01.A3

STATE WELL NUMBER	GROUND SURFACE ELEVATION IN FEET	DATE	GROUND SURFACE TO WATER SURFACE IN FEET	WATER SURFACE ELEVATION IN FEET	AGENCY SUPPLYING DATA
055/07W-32J01S	1235.0	10-12-67	42.8	1192.2	5102
		11-09-67	43.4	1191.6	
		12-07-67	43.1	1191.9	
		1-11-68	42.9	1192.1	
		2-08-68	42.8	1192.2	
		3-07-68	42.7	1192.3	
		4-11-68	42.5	1192.5	
		5-09-68	42.3	1192.7	
		6-06-68	42.3	1192.7	
		7-11-68	42.1	1192.9	
		8-07-68	42.3	1192.7	
		9-12-68	42.5	1192.5	
055/07W-33N01S	1150.0	10-12-67	-22.8	1127.2	5102
		11-09-67	-23.3	1126.7	
		12-07-67	-24.5	1125.5	
		1-11-68	-23.8	1126.2	
		2-08-68	-24.4	1125.6	
		3-07-68	-24.0	1126.0	
		4-11-68	-24.1	1125.9	
		5-09-68	-25.0	1125.0	
		6-06-68	-24.0	1126.0	
		7-11-68	-24.2	1125.8	
		8-07-68	-24.6	1125.4	
		9-12-68	-27.7	1122.3	
055/07W-33Q01S	1160.0	11-09-67	14.3	1145.7	5102
		12-07-67	14.2	1145.8	
		1-11-68	14.3	1145.7	
		2-08-68	14.7	1145.3	
		3-07-68	14.3	1145.7	
		4-11-68	13.9	1146.1	
		5-09-68	14.2	1145.8	
		6-06-68	15.4	1144.6	
		7-11-68	14.5	1145.5	
		8-07-68	14.6	1145.4	
		9-12-68	15.0	1145.0	
065/07W-04C01S	1118.0	10-12-67	13.1	1104.9	5102
		11-09-67	13.9	1104.1	
		12-07-67	14.4	1103.6	
		1-11-68	15.3	1102.7	
		2-08-68	16.0	1102.0	
		3-07-68	16.3	1101.7	
		4-11-68	15.7	1102.3	
		5-09-68	16.3	1101.7	
		6-06-68	16.4	1101.6	
		7-11-68	16.9	1101.1	
		8-07-68	17.4	1100.6	
065/07W-04N01S	998.0	10-12-67	22.2	975.8	5102
		11-09-67	23.1	974.9	
		12-07-67	(6)		
065/08W-23J01S	507.5	10-26-67	21.1	486.4	5102
		11-29-67	21.4	486.1	
		12-21-67	22.0	485.5	
		1-25-68	21.6	485.9	
		2-21-68	22.6	484.9	
		3-21-68	21.9	485.6	
		4-25-68	22.7	484.8	
		5-23-68	22.3	485.2	
		6-20-68	22.3	485.2	
		7-25-68	23.0	484.5	
		9-26-68	23.5	484.0	
065/08W-23Q01S	457.9	10-26-67	23.3	434.6	5102
		11-29-67	22.9	435.0	
		12-21-67	22.7	435.2	
		1-25-68	23.3	434.6	
		2-21-68	23.3	434.6	
		3-21-68	23.5	434.4	
		4-25-68	24.6	433.3	
		5-23-68	23.6	434.3	
		6-20-68	26.7	431.2	
		7-25-68	24.0	433.9	
		9-26-68	27.7	430.2	
065/08W-23Q02S	451.2	10-26-67	15.6	435.6	5102
		11-29-67	15.7	435.5	
		12-21-67	15.2	436.0	
		1-25-68	15.4	435.8	
		2-21-68	16.0	435.2	
		3-21-68	15.8	435.4	
		3-25-68	16.1	435.1	
		9-26-68	15.4	435.8	
065/08W-23R01S	461.0	10-26-67	5.2	455.8	5102
		11-29-67	4.7	456.3	
		12-21-67	4.5	456.5	
		1-25-68	4.6	456.4	
		2-21-68	3.9	457.1	
		3-21-68	3.6	457.4	
		4-25-68	4.3	456.7	
		5-23-68	4.5	456.5	
		6-20-68	4.7	456.3	
		7-25-68	4.7	456.3	

LAGUNA HYDRO SUBUNIT — Z-01.A0

ALISO HYDRO SUBAREA — Z-01.A3

STATE WELL NUMBER	GROUND SURFACE ELEVATION IN FEET	DATE	GROUND SURFACE TO WATER SURFACE IN FEET	WATER SURFACE ELEVATION IN FEET	AGENCY SUPPLYING DATA
065/08W-23R01S (CONT.)	461.0	9-26-68	5.2	455.8	5102
065/08W-24M01S	507.8	10-26-67	13.8	494.0	5102
		11-29-67	9.8	498.0	
		12-21-67	8.9	498.9	
		1-25-68	9.0	498.8	
		2-21-68	8.8	499.0	
		3-21-68	8.9	498.9	
		4-25-68	10.2	497.6	
		5-22-68	10.6	497.2	
		6-20-68	13.1	494.7	
		7-25-68	14.5	493.3	
		9-26-68	14.7	493.1	
065/08W-26B01S	440.0	10-26-67	11.9	428.1	5102
		11-29-67	12.0	428.0	
		12-21-67	12.4	427.6	
		1-25-68	13.6	426.4	
		2-21-68	12.7	427.3	
		3-21-68	12.9	427.1	
		4-25-68	13.8	426.2	
		5-23-68	13.7	426.3	
		6-20-68	13.9	426.1	
		7-25-68	14.5	425.5	
		9-26-68	14.6	425.4	
065/08W-26B02S	453.8	10-26-67	14.2	439.6	5102
		11-29-67	14.2	439.6	
		12-21-67	14.9	438.9	
		1-25-68	15.2	438.6	
		2-21-68	14.4	439.4	
		3-21-68	14.2	439.6	
		4-25-68	15.3	438.5	
		5-23-68	15.6	438.2	
		6-20-68	16.2	437.6	
		7-25-68	16.2	437.6	
		9-26-68	15.8	438.0	
065/08W-26B03S	443.0	10-26-67	25.0	418.0	5102
		11-29-67	25.6	417.4	
		12-21-67	25.3	417.7	
		1-25-68	25.9	417.1	
		2-21-68	25.9	417.1	
		3-21-68	25.8	417.2	
		4-25-68	26.8	416.2	
		5-23-68	27.4	415.6	
		6-20-68	27.9	415.1	
		7-25-68	31.2	411.8	
		9-26-68	29.3	413.7	
065/08W-26C01S	438.0	10-26-67	20.0	418.0	5102
		11-29-67	20.4	417.6	
		12-21-67	20.4	417.6	
		1-25-68	20.9	417.1	
		2-21-68	20.0	418.0	
		3-21-68	20.6	417.4	
		4-25-68	22.9	415.1	
065/08W-26F01S	422.0	10-26-67	26.5	395.5	5102
		11-29-67	26.1	395.9	
		12-21-67	26.3	395.7	
		1-25-68	26.6	395.4	
		2-21-68	26.6	395.4	
		3-21-68	26.4	395.6	
		4-25-68	27.7	394.3	
		5-23-68	27.3	394.7	
		6-20-68	27.5	394.5	
		7-25-68	28.0	394.0	
		9-26-68	26.9	395.1	
065/08W-26F03S	421.9	10-26-67	16.7	405.2	5102
		11-29-67	14.9	407.0	
		12-21-67	14.6	407.3	
		1-25-68	16.7	405.2	
		2-21-68	17.2	404.7	
		3-21-68	16.6	405.3	
		5-23-68	17.8	404.1	
065/08W-26F04S	420.2	10-26-67	17.3	402.9	5102
		11-29-67	16.0	404.2	
		12-21-67	15.7	404.5	
		1-25-68	16.3	403.9	
		2-21-68	17.7	402.5	
		3-21-68	17.5	402.7	
		4-25-68	18.8	401.4	
		5-23-68	18.8	401.4	
		6-20-68	20.0	400.2	
		7-25-68	21.7	398.5	
		9-26-68	21.4	398.8	
065/08W-26F05S	431.3	10-26-67	27.4	403.9	5102
		11-29-67	27.2	404.1	
		12-21-67	25.5	405.8	
		1-25-68	28.5	402.8	
		2-21-68	28.6	402.7	
		3-21-68	28.3	403.0	
		4-25-68	30.3	401.0	

See page 113 for key to terms & abbreviations

TABLE C-I (Cont.)

GROUND WATER LEVELS AT WELLS

SAN JUAN HYDRO UNIT Z-01.00

LAGUNA HYDRO SUBUNIT Z-01.A0

ALISO HYDRO SUBAREA Z-01.A3

STATE WELL NUMBER	GROUND SURFACE ELEVATION IN FEET	DATE	GROUND SURFACE TO WATER SURFACE IN FEET	WATER SURFACE ELEVATION IN FEET	AGENCY SUPPLYING DATA
06S/08W-26F05S (CONT.)	431.3	5-23-68	30.3	401.0	5102
		6-20-68	31.4	399.9	
		9-26-68	30.0	401.3	
06S/08W-26G01S	438.8	10-26-67	25.2	413.6	5102
		11-29-67	25.0	413.8	
		12-21-67	27.3	411.5	
		1-25-68	25.8	413.0	
		2-21-68	26.1	412.7	
		3-21-68	26.0	412.8	
		4-25-68	27.2	411.6	
		5-23-68	25.9	412.9	
		6-20-68	26.8	412.0	
		7-25-68	19.5	419.3	
		9-26-68	28.9	409.9	
06S/08W-26M03S	414.0	10-26-67	25.5	388.5	5102
		11-29-67	25.3	388.7	
		12-21-67	25.3	388.7	
		1-25-68	25.6	388.4	
		2-21-68	20.2	393.8	
		3-21-68	21.2	392.8	
		4-25-68	22.1	391.9	
		5-23-68	26.2	387.8	
06S/08W-27J01S	396.0	10-26-67	20.8	375.2	5102
		11-29-67	20.7	375.3	
		12-21-67	21.1	374.9	
		1-25-68	21.9	374.1	
		2-21-68	21.6	374.4	
		3-21-68	22.2	373.8	
		4-25-68	22.5	373.5	
		5-23-68	22.2	373.8	
		6-20-68	22.4	373.6	
		7-25-68	22.5	373.5	
		9-26-68	22.8	373.2	
06S/08W-27J02S	402.5	10-26-67	27.6	374.9	5102
		11-29-67	27.4	375.1	
		12-21-67	27.4	375.1	
		1-25-68	27.9	374.6	
		2-21-68	28.4	374.1	
		3-21-68	28.2	374.3	
		4-25-68	28.5	374.0	
		5-23-68	28.3	374.2	
		6-20-68	28.5	374.0	
		7-25-68	27.5	375.0	
		9-26-68	27.6	374.9	
06S/08W-27Q01S	377.7	10-26-67	23.1	354.6	5102
		11-29-67	22.6	355.1	
		12-21-67	21.7	356.0	
		1-25-68	22.1	355.6	
		2-21-68	21.1	356.6	
		3-21-68	21.7	356.0	
		5-23-68	21.9	355.8	
		6-20-68	21.8	355.9	
		7-25-68	22.4(1)	355.3	
		9-26-68	21.2	356.5	
06S/08W-27Q02S	383.0	11-29-67	23.1	359.9	5102
		12-21-67	23.1	359.9	
		1-25-68	22.4	360.6	
		2-21-68	23.3	359.7	
		3-21-68	23.1	359.9	
		4-25-68	24.0	359.0	
		9-26-68	21.8	361.2	
07S/08W-04G01S	320.0	11-29-67	98.0	222.0	5102
		12-21-67	96.0	224.0	
		1-25-68	87.9	232.1	
		2-21-68	70.1	249.9	
		3-21-68	76.0	244.0	
		4-25-68	78.0	242.0	
		5-23-68	64.4	255.6	
		9-26-68	99.6	220.4	
07S/08W-05R01S	500.0	10-26-67	116.5	383.5	5102
		11-29-67	113.0	387.0	
		12-21-67	112.0	388.0	
		1-25-68	111.3	388.7	
		3-21-68	113.2	386.8	
		4-25-68	114.5	385.5	
		5-23-68	111.4	388.6	
		6-20-68	111.5	388.5	
		7-25-68	111.5	388.5	
		9-26-68	114.9	385.1	

SAN JUAN HYDRO SUBUNIT Z-01.B0

STATE WELL NUMBER	GROUND SURFACE ELEVATION IN FEET	DATE	GROUND SURFACE TO WATER SURFACE IN FEET	WATER SURFACE ELEVATION IN FEET	AGENCY SUPPLYING DATA
06S/07W-10R01S	974.0	10-12-67	21.6	952.4	5102
		11-09-67	21.9	952.1	
		12-07-67	23.8	950.2	
		1-11-68	20.6	953.4	
		2-08-68	11.4	962.6	
		3-07-68	14.0	960.0	
		4-11-68	13.1	960.9	
		5-09-68	14.3	959.7	
		6-06-68	17.2	956.8	
		7-11-68	22.1	951.9	
		8-07-68	24.8	949.2	
		9-12-68	27.8	946.2	
06S/07W-11J01S	1082.8	10-12-67	23.6	1059.2	5102
		11-09-67	(1)		
		12-07-67	26.1	1056.7	
		1-11-68	12.2	1070.6	
		2-08-68	18.6	1064.2	
		3-07-68	20.8	1062.0	
		4-11-68	15.7	1067.1	
06S/07W-11N01S	980.7	10-12-67	19.5	961.2	5102
		11-09-67	20.7	960.0	
		12-07-67	22.8	957.9	
		2-08-68	8.8	971.9	
		4-11-68	11.8(1)	968.9	
		5-09-68	13.7(1)	967.0	
		6-06-68	15.9	964.8	
		7-11-68	21.5	959.2	
		8-07-68	24.4	956.3	
		9-12-68	27.2	953.5	
06S/07W-11N02S	994.0	11-09-67	22.7	971.3	5102
		12-07-67	25.3	968.7	
		1-11-68	10.2	983.8	
		2-08-68	9.7	984.3	
		3-07-68	12.2	981.8	
		4-11-68	10.6	983.4	
		5-09-68	13.0	981.0	
		6-06-68	16.3	977.7	
		7-11-68	22.0	972.0	
		8-07-68	27.1	966.9	
		9-12-68	29.4	964.6	
06S/07W-12B02S	1190.6	10-12-67	29.1	1161.5	5102
		11-09-67	32.4	1158.2	
		12-07-67	25.4	1165.2	
		1-11-68	24.2	1166.4	
		2-08-68	26.8	1163.8	
		3-07-68	28.2	1162.4	
		4-11-68	25.0	1165.6	
		8-07-68	43.5	1147.1	
		9-12-68	46.3	1144.3	
06S/07W-12C01S	1168.5	4-11-68	17.3	1151.2	5102
06S/07W-12F01S	1200.0	12-07-67	28.0	1172.0	5102
		1-11-68	28.1	1171.9	
		2-08-68	24.8	1175.2	
		3-07-68	26.1	1173.9	
		4-11-68	22.7	1177.3	
		5-09-68	26.0	1174.0	
		6-06-68	27.2	1172.8	
		7-10-68	30.5	1169.5	
		8-07-68	30.1	1169.9	
		9-12-68	30.6	1169.4	
06S/07W-12M01S	1100.6	10-12-67	26.8	1073.8	5102
		11-09-67	28.6	1072.0	
		12-07-67	23.7	1076.9	
		1-11-68	14.7	1085.9	
		2-08-68	18.3	1082.3	
		3-07-68	20.4	1080.2	
		4-11-68	16.4	1084.2	
		5-09-68	21.7	1078.9	
		6-06-68	29.1(1)	1071.5	
		7-11-68	30.4(1)	1070.2	
		8-07-68	32.4	1068.2	
		9-12-68	38.0	1062.6	
06S/07W-12M02S	1105.9	11-09-67	37.6	1068.3	5102
		12-07-67	27.2	1078.7	
		1-11-68	12.8	1093.1	
		2-08-68	21.5	1084.4	
		3-07-68	23.7	1082.2	
		4-11-68	19.1	1086.8	
		5-09-68	24.8	1081.1	
		6-06-68	26.4(1)	1079.5	
		7-11-68	29.2(1)	1076.7	
		8-07-68	DRY		
		9-12-68	DRY		
06S/07W-15A04S	958.6	10-12-67	17.1	941.5	5102
		11-09-67	18.0	940.6	
		12-07-67	19.1	939.5	
		1-11-68	15.2	943.4	
		2-08-68	6.4	952.2	

See page 113 for key to terms & abbreviations

TABLE C-1 (Cont.)

GROUND WATER LEVELS AT WELLS

SAN JUAN HYDRO UNIT Z-01.00

SAN JUAN HYDRO SUBUNIT Z-01.80

STATE WELL NUMBER	GROUND SURFACE ELEVATION IN FEET	DATE	GROUND SURFACE TO WATER SURFACE IN FEET	WATER SURFACE ELEVATION IN FEET	AGENCY SUPPLYING DATA
06S/07W-15A04S (CONT.)	958.6	3-07-68	8.9	949.7	5102
		4-11-68	7.9	950.7	
		5-09-68	8.6	950.0	
		6-06-68	12.9	945.7	
		7-11-68	17.2	941.4	
		8-07-68	19.7	938.9	
		9-12-68	23.1	935.5	
06S/07W-15B01S	926.7	11-09-67	17.2	909.5	5102
		12-07-67	17.9	908.8	
		1-11-68	18.6	908.1	
		2-08-68	7.7	919.0	
		3-07-68	7.7	919.0	
		4-11-68	7.7	919.0	
		5-09-68	8.7	918.0	
		6-06-68	12.6	914.1	
		8-07-68	18.7	908.0	
		9-12-68	20.4	906.3	
06S/07W-15F03S	900.0	12-07-67	15.5	884.5	5102
		1-11-68	16.7	883.3	
		2-08-68	7.7	892.3	
		3-07-68	7.6	892.4	
		4-11-68	7.8(1)	892.2	
		9-12-68	21.4(1)	878.6	
07S/07W-19D01S	307.0	9-29-68	23.8	283.2	5102
07S/07W-19D02S	307.0	10-30-67	22.5	284.5	5102
		11-28-67	23.2	283.8	
		12-28-67	21.5	285.5	
		2-01-68	23.2	283.8	
		2-29-68	23.2	283.8	
		3-29-68	23.2	283.8	
		4-29-68	23.0	284.0	
		5-29-68	23.3	283.7	
		6-27-68	23.1	283.9	
		8-01-68	23.4	283.6	
07S/07W-32D02S	140.0	10-31-67	35.9	104.1	5102
		12-29-67	32.2	107.8	
		3-01-68	32.1	107.9	
		4-01-68	32.1	107.9	
		4-30-68	32.5	107.5	
		5-31-68	32.6	107.4	
		6-28-68	36.3	103.7	
		8-02-68	37.5	102.5	
07S/07W-33B01S	200.0	10-31-67	13.0	187.0	5102
		11-30-67	11.5	188.5	
		12-29-67	11.8	188.2	
		2-02-68	12.1	187.9	
		4-01-68	12.0	188.0	
		6-28-68	19.8	180.2	
07S/07W-33M01S	159.0	10-31-67	9.0	150.0	5102
		11-30-67	8.9	150.1	
		12-29-67	9.2	149.8	
		2-02-68	9.4	149.6	
		2-29-68	9.0	150.0	
		4-01-68	8.7	150.3	
		4-30-68	9.2	149.8	
		5-31-68	9.7	149.3	
		6-28-68	10.0	149.0	
		8-02-68	10.2	148.8	
07S/08W-24N01S	230.0	10-30-67	22.4	207.6	5102
		11-28-67	23.5	206.5	
		12-28-67	11.5	218.5	
		2-03-68	10.0	220.0	
		2-29-68	13.5	216.5	
		3-28-68	11.1	218.9	
		4-29-68	10.7	219.3	
		5-29-68	11.7	218.3	
		6-27-68	DRY		
		8-01-68	DRY		
07S/08W-25B01S	239.0	10-30-67	37.2	201.8	5102
		11-28-67	38.5	200.5	
		12-28-67	34.6	204.4	
		2-01-68	38.4	200.6	
		2-29-68	38.3	200.7	
		3-29-68	38.3	200.7	
		4-29-68	38.2	200.8	
		5-29-68	39.4	199.6	
		6-27-68	43.9	195.1	
		8-01-68	44.7	194.3	
07S/08W-25B02S	239.5	10-30-67	37.7	201.8	5102
		11-28-67	39.7	199.8	
		12-28-67	38.6	200.9	
		2-01-68	39.4	200.1	
		2-29-68	41.9	197.6	
		3-29-68	39.2	200.3	
		4-29-68	39.1	200.4	
07S/08W-25B03S	240.0	10-30-67	38.1	201.9	5102
		11-28-67	40.8	199.2	
07S/08W-25B03S (CONT.)	240.0	12-28-67	41.4	198.6	5102
		2-01-68	40.2	199.8	
		2-29-68	41.2	198.8	
		3-29-68	41.2	198.8	
		4-29-68	41.0	199.0	
		5-29-68	43.5	196.5	
		6-27-68	47.3	192.7	
		8-01-68	48.0	192.0	
07S/08W-25K02S	223.0	10-04-67	32.7	190.3	5102
		11-08-67	34.5	188.5	
		12-13-67	34.7	188.3	
		1-03-68	33.6	189.4	
		2-07-68	33.5	189.5	
		3-13-68	33.7	189.3	
		4-02-68	33.4	189.6	
		5-22-68	38.9	184.1	
		6-19-68	40.0	183.0	
		7-16-68	42.3	180.7	
		9-04-68	44.6	178.4	
		9-25-68	47.6	175.4	
07S/08W-25N01S	204.0	10-30-67	30.9	173.1	5102
		11-28-67	31.1	172.9	
		12-28-67	29.2	174.8	
		2-01-68	29.8	174.2	
		2-29-68	30.1	173.9	
		3-29-68	29.6	174.4	
		4-29-68	31.5	172.5	
		5-29-68	33.2	170.8	
		6-27-68	37.9	166.1	
		8-01-68	38.7	165.3	
07S/08W-25N02S	204.0	10-30-67	30.1	173.9	5102
		11-28-67	30.2	173.8	
		12-28-67	29.1	174.9	
		2-01-68	29.1	174.9	
		2-29-68	28.3	175.7	
		3-29-68	27.8	176.2	
		4-29-68	27.5	176.5	
		5-29-68	30.7	173.3	
		6-27-68	37.3	166.7	
		8-01-68	37.7	166.3	
07S/08W-25P02S	213.0	12-28-67	35.0	178.0	5102
		2-01-68	33.9	179.1	
		2-29-68	34.0	179.0	
		3-29-68	33.3	179.7	
07S/08W-36C03S	200.4	11-28-67	31.4	169.0	5102
		12-28-67	30.4	170.0	
		2-01-68	30.1	170.3	
		2-29-68	29.9	170.5	
		3-29-68	29.8	170.6	
		4-29-68	31.4	169.0	
		6-27-68	39.6	160.8	
07S/08W-36L01S	171.3	11-28-67	20.0	151.3	5102
		12-28-67	21.3	150.0	
		2-01-68	21.9	149.4	
		2-29-68	21.8	149.5	
		3-29-68	21.6	149.7	
		4-29-68	22.0	149.3	
		5-29-68	24.6	146.7	
		6-27-68	26.2	145.1	
		8-01-68	27.5	143.8	
07S/08W-36L02S	158.5	11-28-67	9.4	149.1	5102
		12-28-67	8.9	149.6	
		2-01-68	9.1	149.4	
		2-29-68	8.5	150.0	
		3-29-68	8.4	150.1	
		4-29-68	9.3	149.2	
		5-29-68	14.2	144.3	
07S/08W-36P02S	145.0	12-28-67	4.4	140.6	5102
		2-01-68	4.3	140.7	
		2-29-68	4.0	141.0	
		3-29-68	3.8	141.2	
		4-29-68	4.9	140.1	
		5-29-68	9.3	135.7	
		6-27-68	7.3	137.7	
		8-01-68	7.6	137.4	
07S/08W-36P03S	140.2	12-28-67	15.2	125.0	5102
		2-01-68	15.3	124.9	
		2-29-68	15.6	124.6	
07S/08W-36P04S	131.8	11-08-67	5.7	126.1	5102
		12-06-67	2.6	129.2	
		1-03-68	4.5	127.3	
		2-07-68	4.4	127.4	
		3-06-68	4.9	126.9	
08S/07W-05B01S	130.0	10-31-67	10.0	120.0	5102
		11-30-67	5.8	124.2	
		12-29-67	6.2	123.8	
		2-02-68	6.0	124.0	

See page 113 for key to terms & abbreviations

TABLE C-1 (Cont.)

GROUND WATER LEVELS AT WELLS

SAN JUAN HYDRO UNIT Z-01.00

SAN JUAN HYDRO SUBUNIT Z-01.80

STATE WELL NUMBER	GROUND SURFACE ELEVATION IN FEET	DATE	GROUND SURFACE TO WATER SURFACE IN FEET	WATER SURFACE ELEVATION IN FEET	AGENCY SUPPLYING DATA
08S/07W-05B01S (CONT.)	130.0	3-01-68	3.9	126.1	5102
		4-01-68	6.2	123.8	
		4-30-68	6.9	123.1	
08S/07W-05C01S	132.0	10-31-67	10.8	121.2	5102
		12-29-67	6.6	125.4	
		2-02-68	7.1	124.9	
		3-01-68	6.9	125.1	
		4-01-68	6.8	125.2	
		4-30-68	7.2	124.8	
		5-31-68	7.4	124.6	
		6-28-68	11.9	120.1	
		8-02-68	12.7	119.3	
08S/07W-05C02S	128.0	10-31-67	10.6	117.4	5102
		12-29-67	4.7	123.3	
		2-02-68	4.9	123.1	
		3-01-68	4.7	123.3	
		4-01-68	4.6	123.4	
		4-30-68	5.4	122.6	
		5-31-68	5.9	122.1	
		6-28-68	16.7	111.3	
		8-02-68	17.6	110.4	
08S/07W-06H01S	120.0	10-31-67	10.0	110.0	5102
		11-30-67	8.1	111.9	
		12-29-67	8.5	111.5	
		2-02-68	8.4	111.6	
		3-01-68	9.0	111.0	
		4-01-68	8.4	111.6	
		4-30-68	8.0	112.0	
		5-31-68	8.9	111.1	
		6-28-68	10.1	109.9	
		8-02-68	11.0	109.0	
08S/07W-06H02S	113.0	12-29-67	10.7	102.3	5102
		2-02-68	10.6	102.4	
		3-01-68	10.6	102.4	
		4-01-68	11.5	101.5	
		4-30-68	11.4	101.6	
		5-31-68	12.3	100.7	
		6-28-68	13.3	99.7	
		8-02-68	14.6	98.4	
08S/07W-06K02S	100.0	12-29-67	3.6	96.4	5102
		2-02-68	4.3	95.7	
		3-01-68	4.7	95.3	
08S/07W-06K03S	106.0	12-29-67	13.2	92.8	5102
		2-02-68	13.6	92.4	
		3-01-68	13.8	92.2	
		4-01-68	14.4	91.6	
		4-30-68	14.7	91.3	
		5-31-68	15.2	90.8	
08S/07W-06P02S	88.0	10-31-67	9.1	78.9	5102
		11-30-67	8.3	79.7	
		12-29-67	6.1	81.9	
		2-02-68	6.0	82.0	
		3-01-68	4.9	83.1	
		4-01-68	6.2	81.8	
		4-30-68	6.2	81.8	
		5-31-68	6.7	81.3	
		8-02-68	8.8	79.2	
08S/07W-07C03S	86.0	2-21-68	7.4	78.6	5102
		3-27-68	7.2	78.8	
		4-24-68	7.3	78.7	
		5-29-68	9.4	76.6	
		6-19-68	9.7	76.3	
		7-23-68	16.1	69.9	
		8-13-68	13.4	72.6	
		9-25-68	20.1	65.9	
08S/08W-01F01S	137.0	12-28-67	19.7	117.3	5102
		2-01-68	22.2	114.8	
		2-29-68	23.6	113.4	
		3-29-68	22.6	114.4	
		4-29-68	22.3	114.7	
		5-29-68	36.2	100.8	
		6-27-68	24.8	112.2	
		8-01-68	26.8	110.2	
08S/08W-01K01S	110.0	11-28-67	19.7	90.3	5102
		12-28-67	14.9	95.1	
		2-01-68	14.3	95.7	
		2-29-68	25.3(1)	84.7	
		3-29-68	14.1	95.9	
		4-29-68	14.5	95.5	
		5-29-68	33.4(1)	76.6	
		6-27-68	28.7(1)	81.3	
		8-01-68	29.4(1)	80.6	
08S/08W-01K02S	105.0	11-22-67	10.9	94.1	5102
		12-28-67	7.8	97.2	
		2-01-68	7.5	97.5	
		2-29-68	17.2	87.8	
		3-29-68	7.8	97.2	

SAN JUAN HYDRO SUBUNIT Z-01.80

STATE WELL NUMBER	GROUND SURFACE ELEVATION IN FEET	DATE	GROUND SURFACE TO WATER SURFACE IN FEET	WATER SURFACE ELEVATION IN FEET	AGENCY SUPPLYING DATA
08S/08W-01K02S (CONT.)	105.0	4-29-68	9.5	95.5	5102
		5-29-68	26.9	78.1	
		6-27-68	14.4	90.6	
		8-01-68	15.7	89.3	
08S/08W-01L01S	100.0	11-30-67	12.3	87.7	5102
		12-28-67	7.3	92.7	
		2-01-68	7.1	92.9	
		2-29-68	12.4	87.6	
		3-29-68	7.2	92.8	
		4-29-68	7.4	92.6	
		6-27-68	11.0	89.0	
08S/08W-01Q01S	90.4	10-30-67	14.3	76.1	5102
		11-28-67	14.4	76.0	
		12-28-67	9.5	80.9	
		2-01-68	7.9	82.5	
		2-29-68	12.8	77.6	
		3-29-68	8.5	81.9	
		4-29-68	8.8	81.6	
		5-29-68	14.0	76.4	
		6-27-68	10.0	80.4	
		8-01-68	11.2	79.2	
08S/08W-01Q04S	103.0	10-30-67	30.0	73.0	5102
		11-28-67	23.0	80.0	
		12-28-67	22.0	81.0	
		2-01-68	21.3	81.7	
		2-29-68	28.8	74.2	
		3-29-68	19.9	83.1	
		4-29-68	21.6	81.4	
		5-29-68	25.3	77.7	
		6-27-68	24.7	78.3	
		8-01-68	25.1	77.9	
08S/08W-01Q07S	95.0	10-30-67	27.0	68.0	5102
		11-28-67	21.6	73.4	
		12-28-67	21.1	73.9	
		2-01-68	18.9	76.1	
		2-29-68	27.3	67.7	
		3-29-68	18.7	76.3	
		4-29-68	20.2	74.8	
		5-29-68	25.7	69.3	
		6-27-68	23.6	71.4	
		8-01-68	24.0	71.0	
08S/08W-12B01S	85.5	2-01-68	12.0	73.5	5102
		3-29-68	12.4	73.1	
		4-19-68	12.6	72.9	
		5-29-68	16.6	68.9	
		6-27-68	14.0	71.5	
		8-01-68	14.6	70.9	
08S/08W-12B03S	85.0	10-04-67	20.3	64.7	5102
		11-08-67	21.3	63.7	
		12-13-67	13.9	71.1	
		1-17-68	13.6	71.4	
		2-07-68	14.3	70.7	
		3-06-68	15.3	69.7	
		4-02-68	15.3	69.7	
		5-01-68	15.8	69.2	
		6-05-68	18.3	66.7	
		7-16-68	24.8	60.2	
		8-20-68	19.7	65.3	
		9-18-68	20.4	64.6	
08S/08W-12L01S	62.0	11-28-67	11.9	50.1	5102
		2-29-68	11.5	50.5	
		3-29-68	13.3	48.7	
		4-29-68	13.1	48.9	
08S/08W-12P03S	54.4	10-30-67	21.2	33.2	5102
		11-28-67	8.5	45.9	
		12-28-67	14.4	40.0	
		2-01-68	11.0	43.4	
		2-29-68	7.5	46.9	
		3-29-68	18.9	35.5	
		4-29-68	16.3	38.1	
		5-29-68	20.1	34.3	
		6-27-68	22.5	31.9	
		8-05-68	23.3	31.1	
08S/08W-12P05S	48.0	12-29-67	3.0	45.0	5102
		2-02-68	4.7	43.3	
		2-29-68	5.3	42.7	
		4-01-68	4.6	43.4	
		4-30-68	5.4	42.6	
		6-27-68	8.4	39.6	
		8-02-68	8.0	40.0	
08S/08W-13D01S	46.4	10-31-67	12.4	34.0	5102
		11-30-67	12.7	33.7	
		12-28-67	9.7	36.7	
		2-02-68	10.8	35.6	
		2-29-68	12.5	33.9	
		4-01-68	9.9	36.5	
		4-30-68	10.1	36.3	
		5-31-68	10.6	35.8	

See page 113 for key to terms & abbreviations

TABLE C-1 (Cont.)

GROUND WATER LEVELS AT WELLS

STATE WELL NUMBER	GROUND SURFACE ELEVATION IN FEET	DATE	GROUND SURFACE TO WATER SURFACE IN FEET	WATER SURFACE ELEVATION IN FEET	AGENCY SUPPLYING DATA
SAN JUAN HYDRO UNIT					
SAN JUAN HYDRO SUBUNIT			Z-01.80		
08S/08W-13D01S (CONT.)	46.4	6-27-68	13.5	32.9	5102
		8-02-68	13.1	33.3	
08S/08W-13E01S	49.0	11-30-67	8.3	40.7	5102
		12-29-67	7.7	41.3	
		2-02-68	8.0	41.0	
		2-29-68	7.9	41.1	
		4-01-68	7.9	41.1	
		4-30-68	7.8	41.2	
		5-31-68	8.5	40.5	
		6-27-68	7.8	41.2	
		8-02-68	8.1	40.9	
08S/08W-14H02S	36.5	11-28-67	11.4	25.1	5102
08S/08W-14H04S	40.0	11-28-67	16.7	23.3	5102
		12-28-67	17.0	23.0	
		2-01-68	16.5	23.5	
		2-29-68	16.5	23.5	
		3-29-68	16.2	23.8	
		4-29-68	16.1	23.9	
		5-29-68	17.3	22.7	
08S/08W-14Q01S	18.0	10-30-67	3.4	14.6	5102
		12-28-67	-2.3	20.3	
		2-01-68	6.2	11.8	
		2-29-68	6.1	11.9	
		3-29-68	7.7	10.3	
		4-29-68	6.1	11.9	
		5-31-68	6.7	11.3	
		6-27-68	6.4	11.6	
		8-01-68	7.1	10.9	
08S/08W-14Q02S	20.0	10-30-67	2.1	17.9	5102
		12-28-67	2.9	17.1	
		2-01-68	6.0	14.0	
		2-29-68	6.0	14.0	
		3-29-68	5.8	14.2	
		4-29-68	6.1	13.9	
		5-31-68	6.6	13.4	
		6-27-68	6.2	13.8	
		8-01-68	6.4	13.6	
08S/08W-23A04S	24.5	10-31-67	14.9	9.6	5102
		11-30-67	15.0	9.5	
		2-02-68	15.2	9.3	
		2-29-68	17.5	7.0	
		4-01-68	17.8	6.7	
		4-30-68	15.3	9.2	
		5-31-68	15.1	9.4	
		6-27-68	15.0	9.5	
		8-02-68	15.4	9.1	
08S/08W-23A05S	19.3	10-31-67	11.4	7.9	5102
		11-30-67	11.3	8.0	
		12-29-67	11.2	8.1	
		2-02-68	11.3	8.0	
		2-29-68	10.5	8.8	
		4-01-68	11.3	8.0	
		4-30-68	11.9	7.4	
		5-31-68	11.7	7.6	
		6-27-68	11.6	7.7	
		8-02-68	12.4	6.9	

STATE WELL NUMBER	GROUND SURFACE ELEVATION IN FEET	DATE	GROUND SURFACE TO WATER SURFACE IN FEET	WATER SURFACE ELEVATION IN FEET	AGENCY SUPPLYING DATA
Z-01.00					

See page 113 for key to terms & abbreviations

TABLE C-1 (Cont.)

GROUND WATER LEVELS AT WELLS

STATE WELL NUMBER	GROUND SURFACE ELEVATION IN FEET	DATE	GROUND SURFACE TO WATER SURFACE IN FEET	WATER SURFACE ELEVATION IN FEET	AGENCY SUPPLYING DATA
SANTA MARGARITA HYDRO UNIT					Z-02.00
MURRIETA HYDRO SUBUNIT					Z-02.C0
WILDOMAR HYDRO SUBAREA					Z-02.C1
06S/04W-26M01S	1350.0	2-07-68	(1)		4103
		3-05-68	49.3(2)	1300.7	
		4-04-68	42.2	1307.8	
		5-08-68	(1)		
		6-11-68	52.9(4)	1297.1	
		7-09-68	(1)		
		8-06-68	49.1	1300.9	
		9-05-68	56.3	1293.7	
06S/04W-27N01S	1290.0	10-12-67	125.3	1164.7	5010
		3-19-68	DRY		
06S/04W-27N02S	1290.9	11-03-67	(7)		4103
		4-04-68	77.7	1213.2	
06S/04W-35C01S	1299.0	10-12-67	101.2	1197.8	5010
		3-20-68	99.6	1199.4	
06S/04W-35F02S	1279.6	11-07-67	95.6	1184.0	4103
		12-08-67	87.9	1191.7	
		1-08-68	85.5	1194.1	
		2-07-68	84.1	1195.5	
		3-05-68	91.6	1188.0	
		4-04-68	92.3	1187.3	
		5-08-68	85.4	1194.2	
		6-11-68	101.4	1178.2	
		7-09-68	109.0	1170.6	
		8-06-68	104.9	1174.7	
		9-05-68	93.7	1185.9	
06S/04W-35M04S	1255.0	10-12-67	48.0	1207.0	5010
		3-11-68	47.9	1207.1	
		3-20-68	47.8	1207.2	
07S/04W-01A01S	1298.0	3-19-68	78.4	1219.6	5010
		3-28-68	78.1	1219.9	
07S/04W-02F03S	1237.0	10-12-67	32.4	1204.6	5010
		3-20-68	32.5	1204.5	
		4-05-68	32.5	1204.5	
07S/04W-02H02S	1205.0	10-11-67	37.8	1167.2	5010
		3-20-68	35.3	1169.7	
MURRIETA HYDRO SUBAREA					Z-02.C2
07S/03W-05L02S	1275.0	10-11-67	19.4	1255.6	5010
		1-24-68	19.4	1255.6	
		3-20-68	19.2	1255.8	
07S/03W-05P01S	1243.0	10-12-67	(0)		5010
07S/03W-07L01S	1144.7	10-12-67	182.4	962.3	5010
		1-30-68	179.2	965.5	
		3-20-68	177.0	967.7	
07S/03W-07R01S	1165.8	10-12-67	205.4	960.4	5010
		2-09-68	198.6	967.2	
		3-20-68	197.1	968.7	
07S/03W-08J01S	1175.0	10-12-67	43.2	1131.8	5010
		1-31-68	49.7(1)	1125.3	
07S/03W-08M01S	1190.0	10-12-67	34.6	1155.4	5010
		1-31-68	35.4	1154.6	
		3-20-68	35.6	1154.4	
07S/03W-09M01S	1260.0	10-12-67	73.1	1186.9	5010
		1-31-68	73.2	1186.8	
		3-20-68	73.1	1186.9	
07S/03W-10H01S	1280.0	10-11-67	39.0	1241.0	5010
		1-24-68	33.4	1246.6	
		3-20-68	32.9	1247.1	
07S/03W-15Q01S	1165.1	10-12-67	127.5	1037.6	5010
		2-06-68	124.2	1040.9	
		3-26-68	124.9	1040.2	
07S/03W-16G01S	1150.0	10-12-67	53.6	1096.4	5010
		2-08-68	35.0	1115.0	
		3-26-68	33.8	1116.2	
07S/03W-17E04S	1128.0	10-12-67	93.7(4)	1034.3	5010
07S/03W-17E05S	1122.0	2-14-68	94.9	1027.1	5010
		3-20-68	94.9	1027.1	
07S/03W-17G02S	1125.0	10-12-67	65.0	1060.0	5010
07S/03W-17G03S	1124.4	2-15-68	65.2	1059.2	5010
		3-20-68	65.3	1059.1	
07S/03W-17P08S	1093.8	4-04-68	80.5	1013.3	4103
		5-08-68	80.7	1013.1	
07S/03W-17P08S (CONT.)	1093.8	6-11-68	80.9	1012.9	4103
		7-09-68	81.3	1012.5	
		8-06-68	81.9	1011.9	
		9-05-68	82.3	1011.5	
07S/03W-18B01S	1150.0	10-12-67	196.3	953.7	5010
		2-09-68	183.6	966.4	
		3-20-68	181.9	968.1	
07S/03W-18Q05S	1108.0	10-12-67	92.8(2)	1015.2	5010
		2-29-68	60.5	1047.5	
07S/03W-20A04S	1087.8	3-06-68	(0)		5010
07S/03W-20A09S	1090.0	10-12-67	51.5	1038.5	5010
07S/03W-20G03S	1085.0	3-13-68	114.8	970.2	5010
07S/03W-20L03S	1100.0	10-12-67	98.6	1001.4	5010
		3-14-68	70.9	1029.1	
07S/03W-20N01S	1160.0	10-12-67	140.5	1019.5	5010
		3-14-68	118.3	1041.7	
07S/03W-21K04S	1050.0	10-12-67	(1)		5010
		3-26-68	65.2	984.8	
07S/03W-21P01S	1054.6	10-12-67	37.3	1017.3	5010
		3-20-68	37.8	1016.8	
07S/03W-27L02S	1030.0	10-12-67	10.9	1019.1	5010
		3-20-68	11.8	1018.2	
		4-16-68	12.0	1018.0	
07S/03W-27M01S	1036.3	10-11-67	48.8	987.5	5010
		3-20-68	31.9	1004.4	
		4-17-68	34.7	1001.6	
07S/03W-34B01S	1028.0	10-12-67	31.7	996.3	5010
		10-13-67	3.8	1024.2	4412
		3-20-68	18.0	1010.0	5010
07S/03W-34G01S	1025.0	10-12-67	29.3	995.7	5010
		3-20-68	19.3	1005.7	
		4-17-68	21.6(2)	1003.4	
07S/03W-35P01S	1016.5	10-11-67	18.5	998.0	5010
		3-20-68	13.1	1003.4	
07S/03W-35P02S	1011.0	10-11-67	24.9	986.1	5010
		3-20-68	18.3	992.7	
07S/04W-12H01S	1176.0	3-20-68	39.3	1136.7	5010
		4-02-68	37.3	1138.7	
07S/04W-12H03S	1176.0	10-12-67	43.5(4)	1132.5	5010
08S/02W-07A01S	1143.0	10-12-67	107.5	1035.5	5010
		3-19-68	94.4	1048.6	
08S/03W-01P02S	1066.0	10-11-67	(1)		5010
		3-26-68	40.9	1025.1	
08S/03W-12C01S	1060.0	10-11-67	43.5	1016.5	5010
		3-19-68	38.5	1021.5	
08S/03W-12M06S	1009.1	5-08-68	23.6	985.5	4103
		6-11-68	23.7	985.4	
		7-09-68	24.2	984.9	
		8-06-68	24.6	984.5	
		9-05-68	24.8	984.3	
08S/03W-12P08S	1002.5	4-04-68	18.2	984.3	4103
		5-08-68	18.6	983.9	
		6-11-68	19.5	983.0	
		7-09-68	19.1	983.4	
		8-06-68	19.5	983.0	
		9-05-68	19.6	982.9	
08S/03W-12Q02S	1067.0	10-13-67	78.8(4)	988.2	5010
		3-20-68	(1)		
08S/03W-13K02S	992.0	10-11-67	14.5	977.5	5010
		11-03-67	14.2	977.8	4103
		12-08-67	13.9	978.1	
		1-08-68	13.7	978.3	
		2-07-68	13.7	978.3	
		3-05-68	13.6	978.4	
		3-26-68	13.5	978.5	5010
		4-04-68	13.6	978.4	4103
		5-08-68	13.7	978.3	
		6-11-68	13.8	978.2	
		7-09-68	13.9	978.1	
		8-06-68	14.1	977.9	
		9-05-68	19.0	973.0	

See page 113 for key to terms & abbreviations

TABLE C-1 (Cont.)

GROUND WATER LEVELS AT WELLS

STATE WELL NUMBER	GROUND SURFACE ELEVATION IN FEET	DATE	GROUND SURFACE TO WATER SURFACE IN FEET	WATER SURFACE ELEVATION IN FEET	AGENCY SUPPLYING DATA
SANTA MARGARITA HYDRO UNIT					Z-02.00
MURRIETA HYDRO SUBUNIT					Z-02.C0
FRENCH HYDRO SUBAREA					Z-02.C3
06S/02W-32A01S	1376.6	1-11-68	18.7	1357.9	4412
		3-05-68	19.6	1357.0	
06S/02W-32H01S	1375.8	3-05-68	22.3	1353.5	4412
06S/02W-32L01S	1356.0	1-11-68	DRY		4412
		3-05-68	12.2	1343.8	
06S/02W-32R01S	1368.7	1-11-68	DRY		4412
		3-05-68	32.1	1336.6	
06S/02W-33E01S	1378.0	1-11-68	22.6	1355.4	4412
		3-05-68	21.2	1356.8	
06S/02W-34F01S	1425.0	1-11-68	44.7	1380.3	4412
		3-05-68	45.2	1379.8	
07S/02W-04D01S	1388.4	1-11-68	45.9	1342.5	4412
		3-05-68	46.5	1341.9	
		4-03-68	45.4	1343.0	
		5-01-68	47.3	1341.1	
		6-04-68	48.8	1339.6	
		7-04-68	48.6(1)	1339.8	
		7-31-68	48.8	1339.6	
		9-03-68	48.4	1340.0	
07S/02W-05C01S	1359.0	1-11-68	28.4	1330.6	4412
		3-05-68	28.5	1330.5	
		4-03-68	28.3	1330.7	
		5-01-68	28.4	1330.6	
		6-04-68	28.6(1)	1330.4	
		7-04-68	28.6	1330.4	
		7-31-68	28.4	1330.6	
		9-03-68	28.3(1)	1330.7	
07S/02W-05H01S	1369.8	1-11-68	33.3	1336.5	4412
		3-05-68	33.1	1336.7	
		4-03-68	32.7	1337.1	
		5-01-68	33.0	1336.8	
		6-04-68	32.8(1)	1337.0	
		7-04-68	33.1(1)	1336.7	
		7-31-68	33.0(1)	1336.8	
		9-03-68	33.1(1)	1336.7	
07S/02W-05J01S	1369.0	1-11-68	37.5	1331.5	4412
		3-05-68	37.5(1)	1331.5	
		4-03-68	37.2	1331.8	
		5-01-68	37.4(1)	1331.6	
		5-02-68	37.2	1331.8	
		6-04-68	37.3	1331.7	
		7-09-68	37.4	1331.6	
		7-31-68	37.4	1331.6	
		9-03-68	37.5	1331.5	
07S/02W-05M01S	1358.4	10-13-67	29.7	1328.7	4412
		11-16-67	29.8	1328.6	
		12-14-67	30.0	1328.4	
		1-11-68	30.0	1328.4	
		2-08-68	30.0	1328.4	
		3-05-68	29.8	1328.6	
		4-03-68	29.6	1328.8	
		5-01-68	30.0	1328.4	
		6-04-68	29.9	1328.5	
		7-04-68	29.9	1328.5	
		7-31-68	30.1	1328.3	
		9-03-68	30.1	1328.3	
07S/02W-06Q02S	1330.0	1-11-68	16.0	1314.0	4412
		2-01-68	16.0	1314.0	
		3-06-68	15.8	1314.2	
		4-11-68	15.4	1314.6	
		5-01-68	15.8	1314.2	
		6-05-68	16.2	1313.8	
		7-04-68	16.7	1313.3	
		7-31-68	17.1	1312.9	
		9-04-68	17.4	1312.6	
07S/03W-15Q03S	1173.7	10-11-67	21.5	1152.2	5010
		3-26-68	21.1	1152.6	
07S/03W-22H01S	1078.0	10-11-67	45.6	1032.4	5010
		2-07-68	35.9	1042.1	
		3-20-68	34.8	1043.2	
07S/03W-22K01S	1095.0	10-11-67	53.6	1041.4	5010
		2-07-68	50.5	1044.5	
		3-20-68	52.0	1043.0	
07S/03W-23A03S	1134.8	10-11-67	96.3	1038.5	5010
		2-01-68	82.8(2)	1052.0	
		3-19-68	81.3	1053.5	
07S/03W-23D04S	1086.0	10-11-67	63.9	1022.1	5010
		2-02-68	47.8	1038.2	
		3-20-68	46.1	1039.9	
07S/03W-23K01S	1118.0	10-11-67	107.2	1010.8	5010

STATE WELL NUMBER	GROUND SURFACE ELEVATION IN FEET	DATE	GROUND SURFACE TO WATER SURFACE IN FEET	WATER SURFACE ELEVATION IN FEET	AGENCY SUPPLYING DATA
MURRIETA HYDRO SUBUNIT					Z-02.C0
FRENCH HYDRO SUBAREA					Z-02.C3
07S/03W-23K01S (CONT.)	1118.0	2-01-68	84.2	1033.8	5010
		3-20-68	83.6	1034.4	

See page 113 for key to terms & abbreviations

TABLE C-I (Cont.)

GROUND WATER LEVELS AT WELLS

SANTA MARGARITA HYDRO UNIT Z-02.00

AULD HYDRO SUBUNIT Z-02.00

AULD HYDRO SUBAREA Z-02.01

STATE WELL NUMBER	GROUND SURFACE ELEVATION IN FEET	DATE	GROUND SURFACE TO WATER SURFACE IN FEET	WATER SURFACE ELEVATION IN FEET	AGENCY SUPPLYING DATA
06S/01W-31N01S	1475.0	11-16-67	22.2	1452.8	4412
		2-26-68	24.4	1450.6	
		3-05-68	25.1	1449.9	
		3-13-68	24.5	1450.5	
		4-02-68	24.6	1450.4	
		5-01-68	25.3	1449.7	
		6-04-68	25.4	1449.6	
07S/02W-01N01S	1430.0	10-13-67	33.9	1396.1	4412
		2-08-68	34.6	1395.4	
		3-05-68	34.7	1395.3	
		4-02-68	34.3	1395.7	
		5-01-68	34.4	1395.6	
		5-01-68	34.7	1395.3	
		6-04-68	34.5	1395.5	
		7-03-68	34.5	1395.5	
		7-31-68	34.6	1395.4	
		9-03-68	34.8	1395.2	
		9-30-68	34.8	1395.2	
07S/02W-02P03S	1413.9	1-11-68	37.5	1376.4	4412
		3-05-68	37.6	1376.3	
		4-02-68	39.3	1374.6	
		5-01-68	37.4	1376.5	
		6-04-68	38.1(4)	1375.8	
		7-03-68	38.1(4)	1375.8	
		7-31-68	37.6	1376.3	
		9-03-68	37.8(4)	1376.1	
		9-30-68	37.8(4)	1376.1	
07S/02W-02R01S	1422.0	10-13-67	42.8	1379.2	4412
		11-16-67	42.7	1379.3	
		1-11-68	42.9	1379.1	
		2-08-68	42.7	1379.3	
		2-26-68	42.8	1379.2	
		3-05-68	42.8	1379.2	
		3-13-68	42.8	1379.2	
		5-01-68	42.9	1379.1	
		6-04-68	42.9	1379.1	
		7-03-68	43.1	1378.9	
		7-31-68	43.1	1378.9	
		9-03-68	43.2	1378.8	
		9-30-68	43.2	1378.8	
07S/02W-03L01S	1476.0	10-13-67	18.1	1457.9	4412
		11-16-67	18.2	1457.8	
		12-14-67	17.8	1458.2	
		1-03-68	17.7	1458.3	
		2-08-68	17.3	1458.7	
		3-05-68	17.3	1458.7	
		5-01-68	17.8	1458.2	
		6-04-68	20.1	1455.9	
		7-03-68	21.1	1454.9	
		7-31-68	21.6	1454.4	
		9-03-68	21.4	1454.6	
		9-30-68	21.1	1454.9	
07S/02W-03N01S	1366.3	1-11-68	14.9	1351.4	4412
		3-05-68	17.4	1348.9	
		4-03-68	14.4	1351.9	
		4-30-68	16.4	1349.9	
		6-04-68	DRY		
		7-03-68	DRY		
		7-31-68	DRY		
		9-03-68	DRY		
07S/02W-04K01S	1399.2	10-13-67	54.3	1344.9	4412
		11-16-67	54.5	1344.7	
		12-14-67	54.5	1344.7	
		1-11-68	54.6	1344.6	
		2-06-68	54.3	1344.9	
		2-08-68	54.6	1344.6	
		3-05-68	54.6	1344.6	
		4-02-68	54.1	1345.1	
		4-30-68	54.6	1344.6	
		9-03-68	56.8	1342.4	
07S/02W-07J01S	1295.1	1-11-68	8.7	1286.4	4412
		3-18-68	8.5	1286.6	
		4-03-68	8.4	1286.7	
		5-01-68	8.5	1286.6	
		6-05-68	8.3	1286.8	
		7-04-68	8.4	1286.7	
		8-01-68	8.3	1286.8	
		9-04-68	8.3	1286.8	
07S/02W-07R01S	1281.0	1-11-68	4.5	1276.5	4412
		1-31-68	5.8	1275.2	
		3-06-68	19.7(1)	1261.3	
		4-03-68	17.3	1263.7	
		5-01-68	11.6(1)	1269.4	
		6-05-68	21.0(1)	1260.0	
		7-03-68	12.2(1)	1268.8	
		8-01-68	16.7	1264.3	
		9-04-68	17.7	1263.3	
07S/02W-08A01S	1345.5	10-13-67	21.5	1324.0	4412

AULD HYDRO SUBUNIT Z-02.00

AULD HYDRO SUBAREA Z-02.01

STATE WELL NUMBER	GROUND SURFACE ELEVATION IN FEET	DATE	GROUND SURFACE TO WATER SURFACE IN FEET	WATER SURFACE ELEVATION IN FEET	AGENCY SUPPLYING DATA
07S/02W-08A01S (CONT.)	1345.5	11-16-67	21.5	1324.0	4412
		1-11-68	21.7	1323.8	
		2-17-68	21.4	1324.1	
		3-05-68	21.8	1323.7	
		4-03-68	21.7	1323.8	
		5-01-68	21.8	1323.7	
		6-05-68	23.1	1322.4	
		7-04-68	22.3	1323.2	
		7-31-68	22.5	1323.0	
		9-04-68	21.8	1323.7	
07S/02W-08E01S	1332.3	1-11-68	15.0	1317.3	4412
		3-06-68	15.5	1316.8	
07S/02W-08H01S	1345.0	1-11-68	20.6	1324.4	4412
		2-12-68	20.3	1324.7	
		3-05-68	20.7	1324.3	
		4-03-68	20.7	1324.3	
		5-01-68	20.7	1324.3	
		6-05-68	20.5	1324.5	
		7-04-68	20.6	1324.4	
		7-31-68	21.2	1323.8	
		9-04-68	20.7	1324.3	
07S/02W-08M01S	1305.0	1-11-68	44.0	1261.0	4412
		3-06-68	45.7	1259.3	
		4-03-68	45.3	1259.7	
		5-01-68	52.2	1252.8	
		6-05-68	51.6	1253.4	
		7-03-68	50.3	1254.7	
		8-01-68	48.0	1257.0	
		9-04-68	49.6	1255.4	
07S/02W-08M02S	1292.7	10-13-67	48.3	1244.4	4412
		11-16-67	46.7	1246.0	
		12-14-67	45.6	1247.1	
		1-11-68	41.4	1251.3	
		2-03-68	43.3	1249.4	
		3-06-68	43.4	1249.3	
		4-03-68	42.4	1250.3	
		5-01-68	47.3	1245.4	
		6-05-68	33.5	1259.2	
		6-06-68	35.3	1257.4	
		7-03-68	44.0	1248.7	
		8-01-68	44.4	1248.3	
		9-04-68	46.4	1246.3	
07S/02W-08N01S	1300.0	10-13-67	17.0	1283.0	4412
		11-16-67	16.8	1283.2	
		12-14-67	16.3	1283.7	
		2-08-68	16.0	1284.0	
		3-06-68	16.0	1284.0	
		5-01-68	16.2	1283.8	
		6-05-68	16.2	1283.8	
		7-03-68	16.2	1283.8	
		7-31-68	16.1	1283.9	
		9-04-68	16.2	1283.8	
07S/02W-08N02S	1332.0	10-13-67	13.2	1318.8	4412
		11-16-67	13.5	1318.5	
		12-14-67	12.8	1319.2	
		1-11-68	12.7	1319.3	
		2-08-68	16.1	1315.9	
		3-06-68	14.8	1317.2	
		4-03-68	14.2	1317.8	
		5-01-68	14.0	1318.0	
		6-05-68	16.0	1316.0	
		7-03-68	16.5	1315.5	
		8-01-68	18.1	1313.9	
		9-04-68	16.8	1315.2	
07S/02W-09F01S	1329.5	10-13-67	6.5	1323.0	4412
		11-16-67	6.1	1323.4	
		12-14-67	5.5	1324.0	
		1-11-68	4.9	1324.6	
		2-08-68	4.5	1325.0	
		3-05-68	4.1	1325.4	
		4-03-68	3.9	1325.6	
		5-01-68	2.5	1327.0	
		6-04-68	1.0	1328.5	
		7-04-68	1.3	1328.2	
		7-31-68	1.9	1327.6	
		9-03-68	4.8	1324.7	
07S/02W-09K01S	1330.0	10-13-67	7.6	1322.4	4412
		11-16-67	6.5	1323.5	
		12-14-67	6.0	1324.0	
		1-11-68	5.1	1324.9	
		2-08-68	4.6	1325.4	
		3-05-68	5.1(1)	1324.9	
		4-03-68	4.5(1)	1325.5	
		5-01-68	3.2(1)	1326.8	
		6-04-68	4.8(1)	1325.2	
		7-04-68	.7(1)	1329.3	
		7-31-68	2.4(1)	1327.6	
		9-03-68	5.7(1)	1324.3	

See page 113 for key to terms & abbreviations

TABLE C-1 (Cont.)

GROUND WATER LEVELS AT WELLS

STATE WELL NUMBER	GROUND SURFACE ELEVATION IN FEET	DATE	GROUND SURFACE TO WATER SURFACE IN FEET	WATER SURFACE ELEVATION IN FEET	AGENCY SUPPLYING DATA
SANTA MARGARITA HYDRO UNIT					Z-02.00
AULD HYDRO SUBUNIT					Z-02.D0
GERTRUDIS HYDRO SUBAREA					Z-02.D2
07S/02W-20L01S	1160.0	10-11-67	73.7	1086.3	5010
		1-04-68	77.2	1082.8	
		3-19-68	72.8	1087.2	
07S/02W-21E01S	1215.0	10-11-67	77.5	1137.5	5010
		1-04-68	57.1	1157.9	
		3-19-68	67.1	1147.9	
07S/02W-21E02S	1200.0	10-11-67	54.4	1145.6	5010
		1-04-68	54.3	1145.7	
		3-19-68	54.1	1145.9	
07S/02W-24F01S	1435.0	10-11-67	1.1	1433.9	5010
07S/02W-25C01S	1478.0	3-26-68	67.3	1410.7	5010
07S/02W-25H01S	1440.0	3-19-68	19.9(4)	1420.1	5010
07S/02W-26G01S	1440.0	10-11-67	(1)		5010
		3-19-68	(1)		
07S/02W-26N01S	1308.0	10-11-67	166.7	1141.3	5010
		3-19-68	167.6	1140.4	
07S/02W-27J01S	1300.0	10-11-67	211.2	1088.8	5010
		1-16-68	202.9	1097.1	
		3-26-68	194.1	1105.9	
07S/02W-27R01S	1300.0	10-11-67	177.8	1122.2	5010
		3-19-68	175.1	1124.9	
07S/02W-28J01S	1370.0	10-11-67	245.4	1124.6	5010
		3-26-68	246.0	1124.0	
07S/02W-30D02S	1108.0	10-11-67	63.6	1044.4	5010
		1-04-68	60.1	1047.9	
		3-19-68	58.7	1049.3	
07S/02W-30D03S	1108.0	1-04-68	68.0	1040.0	5010
07S/01W-30N01S	1440.0	10-11-67	20.1	1419.9	5010
07S/02W-33E01S	1229.0	10-11-67	89.6	1139.4	5010
07S/03W-24A01S	1105.0	10-11-67	89.3(4)	1015.7	5010
		2-07-68	70.0	1035.0	
07S/03W-24A02S	1100.0	2-01-68	45.4	1054.6	5010
07S/03W-24Q02S	1070.0	10-13-67	66.9	1003.1	4412
07S/03W-24R01S	1100.0	10-11-67	73.3	1026.7	5010
		1-04-68	62.7	1037.3	
		3-26-68	58.4	1041.6	
07S/03W-25E01S	1072.0	10-11-67	63.5	1008.5	5010
		4-23-68	43.3	1028.7	
07S/03W-25M01S	1104.5	10-11-67	66.7	1037.8	5010
		10-13-67	67.4	1037.1	4412
		3-19-68	66.8	1037.7	5010
07S/03W-25R01S	1105.0	10-11-67	90.6(4)	1014.4	5010
		2-07-68	73.0	1032.0	
		3-20-68	72.4	1032.6	
07S/03W-26Q01S	1050.0	10-11-67	38.7	1011.3	5010
		2-07-68	20.7	1029.3	
07S/03W-35A01S	1060.0	2-07-68	32.6	1027.4	5010
		3-26-68	31.4	1028.6	
07S/03W-35B02S	1052.0	10-13-67	36.2	1015.8	4412
07S/03W-35C01S	1048.0	10-11-67	(1)		5010
		3-20-68	(1)		

STATE WELL NUMBER	GROUND SURFACE ELEVATION IN FEET	DATE	GROUND SURFACE TO WATER SURFACE IN FEET	WATER SURFACE ELEVATION IN FEET	AGENCY SUPPLYING DATA
PECHANGA HYDRO SUBUNIT					Z-02.E0
PAUBA HYDRO SUBAREA					Z-02.E1
07S/02W-34N01S	1280.0	10-11-67	166.3	1113.7	5010
		3-19-68	165.1	1114.9	
07S/02W-36J01S	1490.0	10-11-67	403.2	1086.8	5010
		3-19-68	366.0	1124.0	
08S/01W-06P01S	1237.0	10-10-67	(1)		5010
		3-26-68	131.9	1105.1	
08S/02W-11J02S	1182.3	10-10-67	67.0	1115.3	5010
		3-19-68	64.6	1117.7	
08S/02W-11L01S	1163.0	10-10-67	54.0	1109.0	5010
		3-19-68	50.9	1112.1	
08S/02W-12H01S	1216.0	10-10-67	95.9(1)	1120.1	5010
		3-19-68	93.1	1122.9	
08S/02W-12J01S	1209.0	10-10-67	92.7	1116.3	5010
		3-19-68	90.9	1118.1	
08S/02W-12K01S	1207.0	10-10-67	90.3	1116.7	5010
		3-19-68	88.5	1118.5	
08S/02W-15C01S	1117.0	11-01-67	12.9	1104.1	5010
		3-19-68	8.9	1108.1	
08S/02W-15D01S	1092.0	10-10-67	14.4	1077.6	5010
		3-19-68	13.6	1078.4	
08S/02W-17M01S	1050.0	10-10-67	FLOW		5010
		3-19-68	FLOW		
08S/02W-20B02S	1035.0	10-11-67	3.4	1031.6	5010
		3-19-68	2.6	1032.4	
08S/02W-20C01S	1030.0	10-10-67	9.0	1021.0	5010
		3-19-68	(1)		
PECHANGA HYDRO SUBAREA					Z-02.E2
08S/02W-19J02S	1030.0	10-10-67	25.5	1004.5	5010
		3-19-68	23.3	1006.7	
08S/02W-20L01S	1052.0	10-10-67	39.0	1013.0	5010
		3-19-68	39.9	1012.1	
08S/02W-28C01S	1129.0	10-10-67	96.7	1032.3	5010
		3-19-68	94.8	1034.2	
08S/02W-28M01S	1126.0	3-19-68	62.1	1063.9	5010
08S/02W-29C01S	1070.8	10-10-67	1.8	1069.0	5010
		3-19-68	1.8	1069.0	
08S/02W-29G01S	1091.1	10-10-67	33.6	1057.5	5010
		3-09-68	33.7	1057.4	

See page 113 for key to terms & abbreviations

TABLE C-1 (Cont.)

GROUND WATER LEVELS AT WELLS

STATE WELL NUMBER	GROUND SURFACE ELEVATION IN FEET	DATE	GROUND SURFACE TO WATER SURFACE IN FEET	WATER SURFACE ELEVATION IN FEET	AGENCY SUPPLYING DATA
SAN LUIS REY HYDRO UNIT					Z-03.00
BONSALL HYDRO SUBUNIT					Z-03.A0
MISSION HYDRO SUBAREA					Z-03.A1
11S/04W-09E01S	64.6	10-05-67	48.0	16.6	5202
		11-08-67	47.6	17.0	
		12-05-67	47.8	16.8	
		1-08-68	45.6	19.0	
		2-08-68	44.8	19.8	
		3-06-68	45.3	19.3	
		4-02-68	47.8	16.8	
		5-08-68	47.2	17.4	
		6-05-68	47.9	16.7	
		7-05-68	48.2	16.4	
		8-08-68	49.3	15.3	
		9-05-68	43.8	20.8	
11S/04W-09F01S	64.1	10-03-67	47.6	16.5	5010
		11-07-67	47.2	16.9	
		12-04-67	47.4	16.7	
		1-02-68	45.1	19.0	
		2-05-68	44.4	19.7	
		3-05-68	44.9	19.2	
		4-01-68	47.4	16.7	
		5-06-68	46.7	17.4	
		6-03-68	47.5	16.6	
		7-01-68	47.7	16.4	
		8-06-68	48.8	15.3	
		9-03-68	43.3	20.8	
11S/04W-18C04S	35.0	10-02-67	14.7	20.3	5205
		11-00-67	15.3	19.7	
		12-06-67	16.4	18.6	
		1-04-68	14.3	20.7	
		2-05-68	14.1	20.9	
		3-26-68	13.6	21.4	
		4-15-68	14.3	20.7	
		5-08-68	12.5	22.5	
		6-19-68	14.9	20.1	
		7-09-68	15.0	20.0	
		8-14-68	14.8	20.2	
		9-11-68	15.2	19.8	
11S/04W-18C05S	36.0	10-02-67	13.9	22.1	5205
		11-00-67	14.5	21.5	
		12-06-67	15.3	20.7	
		1-04-68	13.4	22.6	
		2-05-68	13.3	22.7	
		3-26-68	13.6	22.4	
		4-15-68	13.5	22.5	
		5-08-68	13.9	22.1	
		6-19-68	14.1	21.9	
		7-09-68	14.3	21.7	
		8-14-68	14.1	21.9	
		9-11-68	14.5	21.5	
11S/04W-18C06S	30.0	3-26-68	8.8	21.2	5205
11S/04W-18C08S	37.0	1-04-68	10.1	26.9	5205
11S/04W-18C09S	32.0	10-02-67	13.4	18.6	5205
		11-00-67	13.8	18.2	
		12-06-67	14.7	17.3	
		1-04-68	13.0	19.0	
		2-05-68	12.8	19.2	
		3-26-68	12.3	19.7	
		4-15-68	12.9	19.1	
		5-08-68	(7)		
		6-19-68	13.3	18.7	
		7-09-68	13.5	18.5	
		8-14-68	14.2	17.8	
		9-11-68	13.7	18.3	
11S/04W-18E01S	33.0	10-02-67	9.9	23.1	5205
		11-00-67	9.9	23.1	
		12-06-67	10.4	22.6	
		1-04-68	8.6	24.4	
		2-05-68	9.7	23.3	
		4-15-68	8.5	24.5	
		5-08-68	9.6	23.4	
		6-19-68	14.8	18.2	
		7-09-68	8.9	24.1	
		8-14-68	9.0	24.0	
		9-11-68	9.9	23.1	
11S/04W-18F01S	30.0	10-02-67	16.7	13.3	5205
		11-00-67	15.5	14.5	
		12-06-67	16.8	13.2	
		1-04-68	13.7	16.3	
		2-05-68	12.1	17.9	
		3-26-68	11.4	18.6	
		4-15-68	13.9	16.1	
		5-08-68	14.5	15.5	
		6-19-68	14.9	15.1	
		7-30-68	14.0	16.0	
		8-14-68	13.3	16.7	
		9-11-68	13.3	16.7	
11S/04W-18G02S	38.8	10-05-67	16.8	22.0	5202
		11-08-67	16.3	22.5	
		12-05-67	72.4	-33.6	
11S/04W-18G02S (CONT.)	38.8	1-08-68	15.6	23.2	5202
		2-08-68	15.6	23.2	
		3-06-68	15.3	23.5	
		4-02-68	15.0	23.8	
		5-08-68	15.3	23.5	
		6-05-68	15.3	23.5	
		7-05-68	15.6	23.2	
		8-08-68	15.8	23.0	
		9-05-68	15.5	23.3	
11S/04W-18L02S	32.0	1-04-68	15.4	16.6	5205
11S/04W-18L03S	38.0	10-05-67	16.8	21.2	5202
		11-08-67	16.2	21.8	
		12-05-67	69.8	-31.8	
		1-08-68	15.3	22.7	
		2-08-68	15.4	22.6	
		3-06-68	14.8	23.2	
		4-02-68	14.8	23.2	
		5-08-68	15.1	22.9	
		6-05-68	15.2	22.8	
		7-05-68	15.3	22.7	
		8-08-68	15.5	22.5	
		9-05-68	15.7	22.3	
11S/04W-18L19S	31.0	10-02-67	17.5	13.5	5205
		11-00-67	16.1	14.9	
		12-06-67	16.2	14.8	
		2-05-68	15.3	15.7	
		3-26-68	14.6	16.4	
		4-15-68	15.9	15.1	
		5-08-68	14.8	16.2	
		6-19-68	14.6	16.4	
		7-09-68	14.6	16.4	
		8-14-68	14.6	16.4	
		9-11-68	14.4	16.6	
11S/05W-13N01S	16.2	10-03-67	4.7	11.5	5010
		11-07-67	4.6	11.6	
		12-04-67	4.7	11.5	
		1-02-68	2.7	13.5	
		2-05-68	3.9	12.3	
		3-05-68	3.5	12.7	
		4-01-68	5.3	10.9	
		5-06-68	3.4	12.8	
		6-03-68	3.5	12.7	
		7-01-68	3.7	12.5	
		8-06-68	3.7	12.5	
		9-03-68	3.7	12.5	
11S/05W-13N02S	17.7	10-05-67	6.2	11.5	5202
		11-08-67	6.1	11.6	
		12-05-67	6.2	11.5	
		1-08-68	4.3	13.4	
		2-08-68	5.4	12.3	
		3-06-68	5.0	12.7	
		4-02-68	6.8	10.9	
		5-08-68	4.9	12.8	
		6-05-68	5.0	12.7	
		7-05-68	5.3	12.4	
		8-08-68	5.3	12.4	
		9-05-68	5.3	12.4	
11S/05W-13P02S	21.5	11-08-67	10.1	11.4	5202
		12-05-67	10.2	11.3	
		1-08-68	7.5	14.0	
		2-08-68	8.3	13.2	
		3-06-68	8.5	13.0	
		4-02-68	7.4	14.1	
		5-08-68	7.8	13.7	
		7-05-68	7.6	13.9	
		8-08-68	7.8	13.7	
		9-05-68	7.8	13.7	
		10-05-67	9.9	11.6	
		6-05-68	7.6	13.9	
11S/05W-24B01S	23.6	10-05-67	8.7	14.9	5202
		11-08-67	8.3	15.3	
		12-05-67	8.5	15.1	
		1-08-68	7.3	16.3	
		2-08-68	8.9	14.7	
		3-06-68	9.1	14.5	
		4-02-68	7.2	16.4	
		5-08-68	7.3	16.3	
		6-05-68	7.4	16.2	
		7-05-68	7.4	16.2	
		8-08-68	7.5	16.1	
		9-05-68	7.5	16.1	
BONSALL HYDRO SUBAREA					Z-03.A2
10S/03W-11G01S	237.1	10-18-67	34.1	203.0	5408
		10-27-67	40.5	196.6	5050
		11-16-67	34.5	202.6	5408
		12-22-67	33.6	203.5	
		1-22-68	33.3	203.8	

See page 113 for key to terms & abbreviations

TABLE C-1 (Cont.)

GROUND WATER LEVELS AT WELLS

SAN LUIS REY HYDRO UNIT — Z-03.00

BONSALL HYDRO SUBUNIT — Z-03.A0

BONSALL HYDRO SUBAREA — Z-03.A2

STATE WELL NUMBER	GROUND SURFACE ELEVATION IN FEET	DATE	GROUND SURFACE TO WATER SURFACE IN FEET	WATER SURFACE ELEVATION IN FEET	AGENCY SUPPLYING DATA
10S/03W-11G01S (CONT.)	237.1	2-15-68	33.9	203.2	5408
		3-15-68	33.2	203.9	
		4-18-68	31.7	205.4	
		5-09-68	35.5	201.6	5050
		5-17-68	31.5	205.6	5408
		6-14-68	32.2	204.9	
		7-16-68	25.7	211.4	
		8-15-68	25.8	211.3	
		9-13-68	25.6	211.5	
10S/03W-11N01S	222.0	10-18-67	25.5	196.5	5408
		10-27-67	37.9	184.1	5050
		11-16-67	26.0	196.0	5408
		12-22-67	24.9	197.1	
		1-22-68	24.7	197.3	
		2-15-68	25.4	196.6	
		3-15-68	25.0	197.0	
		4-18-68	22.9	199.1	
		5-09-68	35.6	186.4	5050
		5-17-68	22.9	199.1	5408
		6-14-68	24.1	197.9	
		7-16-68	21.9	200.1	
		8-15-68	21.7	200.3	
		9-13-68	21.7	200.3	
10S/03W-15A01S	224.0	10-27-67	35.3	188.7	5050
		5-09-68	31.9	192.1	
10S/03W-15B01S	211.0	10-27-67	33.0	178.0	5050
		5-09-68	30.3	180.7	
10S/03W-15B02S	215.0	10-27-67	36.0	179.0	5050
		5-09-68	33.9	181.1	
10S/03W-15C01S	204.6	10-18-67	26.4	178.2	5408
		11-16-67	26.1	178.5	
		12-22-67	24.9	179.7	
		1-22-68	24.7	179.9	
		2-15-68	24.5	180.1	
		3-15-68	25.1	179.5	
		4-18-68	23.3	181.3	
		5-17-68	23.2	181.4	
		6-14-68	24.7	179.9	
		7-16-68	22.3	182.3	
		8-15-68	22.3	182.3	
		9-13-68	22.4	182.2	
10S/03W-15C02S	209.9	10-18-67	38.6	171.3	5408
		11-18-67	38.4	171.5	
		12-22-67	37.4	172.5	
		1-22-68	37.3	172.6	
		2-15-68	37.6	172.3	
		3-15-68	36.9	173.0	
		4-18-68	30.2	179.7	
		5-17-68	29.9	180.0	
		6-14-68	36.6	173.3	
		7-16-68	36.7	173.2	
		8-15-68	36.5	173.4	
		9-13-68	36.3	173.6	
10S/03W-15E01S	206.0	10-27-67	35.7	170.3	5050
		5-09-68	32.5	173.5	
10S/03W-15F01S	210.0	10-27-67	38.5	171.5	5050
		5-09-68	29.9(4)	180.1	
10S/03W-15F02S	207.5	10-18-67	37.5	170.0	5408
		11-16-67	33.2	174.3	
		12-22-67	32.3	175.2	
		1-22-68	31.3	176.2	
		2-15-68	30.7	176.8	
		3-15-68	30.1	177.4	
		4-18-68	29.3	178.2	
		5-17-68	28.9	178.6	
		6-14-68	32.6(1)	174.9	
		7-16-68	32.7(1)	174.8	
		8-15-68	33.9(1)	173.6	
		9-13-68	32.8(1)	174.7	
10S/03W-16E01S	188.0	10-16-67	15.9	172.1	4750
		11-13-67	16.4	171.6	
		12-11-67	14.3	173.7	
		1-15-68	10.9	177.1	
		2-19-68	10.6	177.4	
		3-11-68	10.4	177.6	
		4-16-68	10.3	177.7	
		5-13-68	12.7	175.3	
		6-17-68	13.9	174.1	
		7-15-68	14.4	173.6	
		8-13-68	14.8	173.2	
		9-17-68	15.6	172.4	
10S/03W-16F01S	190.0	10-16-67	18.7	171.3	4750
		10-27-67	19.1(2)	170.9	5050
		11-13-67	18.7	171.3	4750
		12-11-67	15.5	174.5	
		1-15-68	12.7	177.3	
		2-19-68	12.4	177.6	

BONSALL HYDRO SUBUNIT — Z-03.A0

BONSALL HYDRO SUBAREA — Z-03.A2

STATE WELL NUMBER	GROUND SURFACE ELEVATION IN FEET	DATE	GROUND SURFACE TO WATER SURFACE IN FEET	WATER SURFACE ELEVATION IN FEET	AGENCY SUPPLYING DATA
10S/03W-16F01S (CONT.)	190.0	3-11-68	10.5	179.5	4750
		4-16-68	11.9	178.1	
		5-09-68	14.9	175.1	5050
		5-13-68	14.9	175.1	4750
		6-17-68	15.6	174.4	
		7-15-68	16.7	173.3	
		8-13-68	16.4	173.6	
		9-17-68	17.9	172.1	
10S/03W-16F05S	190.0	10-16-67	18.1	171.9	4750
		11-13-67	18.3	171.7	
		12-11-67	15.8	174.2	
		1-15-68	13.2	176.8	
		2-19-68	12.9	177.1	
		3-11-68	11.9	178.1	
		4-16-68	12.2	177.8	
		5-13-68	13.7	176.3	
		6-17-68	14.6	175.4	
		7-15-68	15.1	174.9	
		8-13-68	15.7	174.3	
		9-17-68	16.8	173.2	
10S/03W-16F08S	190.0	10-16-67	18.6	171.4	4750
		11-13-67	18.6	171.4	
		12-11-67	15.6	174.4	
		1-15-68	12.9	177.1	
		2-11-68	12.5	177.5	
		3-11-68	10.9	179.1	
		4-16-68	13.0	177.0	
		5-13-68	14.5	175.5	
		6-17-68	15.4	174.6	
		7-15-68	16.1	173.9	
		8-13-68	16.4	173.6	
		9-17-68	18.2	171.8	
10S/03W-16J01S	200.0	10-27-67	27.8	172.2	5050
		5-09-68	23.9(2)	176.1	
10S/03W-16L01S	190.0	10-27-67	17.0	173.0	5050
		5-09-68	14.9(1)	175.1	
10S/03W-20B01S	176.2	10-18-67	5.6	170.6	5408
		10-27-67	7.1	169.1	5050
		11-16-67	5.7	170.5	5408
		12-22-67	4.9	171.3	
		1-22-68	4.7	171.5	
		2-15-68	4.9	171.3	
		3-15-68	4.7	171.5	
		4-18-68	4.2	172.0	
		5-09-68	6.2	170.0	5050
		5-17-68	4.0	172.2	5408
		6-14-68	4.9	171.3	
10S/03W-20E01S	170.0	10-27-67	6.4	163.6	5050
		5-09-68	5.6	164.4	
10S/03W-29E01S	156.7	10-18-67	14.5	142.2	5408
		10-27-67	16.9	139.8	5050
		11-16-67	15.0	141.7	5408
		12-22-67	13.6	143.1	
		1-22-68	13.4	143.3	
		2-15-68	13.3	143.4	
		3-15-68	13.3	143.4	
		4-18-68	13.5	143.2	
		5-09-68	16.2	140.5	5050
		5-17-68	13.1	143.6	5408
		6-14-68	13.9	142.8	
		7-16-68	(2)		
		8-15-68	(2)		
		9-13-68	(2)		
10S/03W-30J01S	150.1	10-27-67	11.7	138.4	5050
		5-09-68	10.8	139.3	
10S/03W-30K01S	149.8	10-18-67	11.4	138.4	5010
		10-18-67	14.3	135.5	5408
		11-16-67	14.5	135.3	
		12-22-67	13.4	136.4	
		1-22-68	13.2	136.6	
		2-15-68	13.1	136.7	
		3-15-68	13.1	136.7	
		4-18-68	13.2	136.6	
		5-17-68	13.2	136.6	
		6-14-68	13.8	136.0	
		7-15-68	14.2	135.6	
		8-15-68	14.1	135.7	
		9-13-68	14.1	135.7	

See page 113 for key to terms & abbreviations

TABLE C-1 (Cont.)

GROUND WATER LEVELS AT WELLS

STATE WELL NUMBER	GROUND SURFACE ELEVATION IN FEET	DATE	GROUND SURFACE TO WATER SURFACE IN FEET	WATER SURFACE ELEVATION IN FEET	AGENCY SUPPLYING DATA
SAN LUIS REY HYDRO UNIT					Z-03.00
MONSERATE HYDRO SUBUNIT					Z-03.80
PALA HYDRO SUBAREA					Z-03.81
08S/02W-14B01S	1190.0	3-19-68	77.0	1113.0	5010
09S/02W-26M01S	425.0	10-18-67	52.0	373.0	5010
09S/02W-28K01S	357.0	10-18-67	15.8(2)	341.2	5010
10S/02W-06F02S	282.4	10-18-67	16.7	265.7	5010
PAUMA HYDRO SUBAREA					Z-03.82
09S/02W-36H01S	520.0	10-18-67	30.0(1)	490.0	5010
10S/01W-05L01S	706.0	10-18-67	77.4(1)	628.6	5010
10S/01W-08P01S	725.0	10-18-67	46.3	678.7	5010
10S/01W-09A01S	1070.0	10-18-67	93.9	976.1	5010
10S/01W-09B01S	970.0	10-18-67	63.1(2)	906.9	5010
10S/01W-15P01S	835.0	10-18-67	137.1	697.9	5010
10S/01W-16B02S	899.0	10-18-67	238.2	660.8	5010
10S/01W-22K01S	835.0	10-18-67	98.7	736.3	5010
10S/01W-22Q01S	853.0	10-18-67	102.8(1)	750.2	5010
10S/01W-23N03S	1030.0	10-18-67	219.0	811.0	5010
10S/01W-35B01S	858.0	10-18-67	33.8	824.2	5010

STATE WELL NUMBER	GROUND SURFACE ELEVATION IN FEET	DATE	GROUND SURFACE TO WATER SURFACE IN FEET	WATER SURFACE ELEVATION IN FEET	AGENCY SUPPLYING DATA
WARNER HYDRO SUBUNIT					Z-03.C0
WARNER HYDRO SUBAREA					Z-03.C1
10S/02E-24J01S	2770.0	11-30-67	70.0	2700.0	4405
		12-29-67	69.0	2701.0	
		1-00-68	69.0	2701.0	
		2-29-68	68.0	2702.0	
		3-29-68	67.0	2703.0	
		4-30-68	66.0	2704.0	
		5-00-68	66.0	2704.0	
		7-00-68	67.0	2703.0	
		9-00-68	67.0	2703.0	
10S/02E-24Q01S	2749.2	11-30-67	57.0	2692.2	4405
		12-29-67	56.0	2693.2	
		1-00-68	54.0	2695.2	
		2-29-68	54.0	2695.2	
		3-29-68	54.0	2695.2	
		4-30-68	53.0	2696.2	
		5-00-68	(3)		
		7-00-68	113.0(1)	2636.2	
		9-00-68	124.0(1)	2625.2	
10S/02E-25A01S	2741.2	11-30-67	61.4	2679.8	4405
		11-30-67	47.4	2693.8	
		12-29-67	60.4	2680.8	
		12-29-67	45.4	2695.8	
		1-00-68	59.4	2681.8	
		1-00-68	45.4	2695.8	
		2-29-68	59.4	2681.8	
		2-29-68	44.4	2696.8	
		3-29-68	58.4	2682.8	
		3-29-68	43.4	2697.8	
		4-30-68	58.4	2682.8	
		4-30-68	43.4	2697.8	
		5-00-68	57.9	2683.3	
		5-00-68	43.4	2697.8	
		7-00-68	57.9	2683.3	
		7-00-68	44.9	2696.3	
		9-00-68	58.4	2682.8	
		9-00-68	46.4	2694.8	
10S/02E-25C01S	2733.2	11-30-67	39.6	2693.6	4405
		12-29-67	38.6	2694.6	
		1-00-68	37.6	2695.6	
		2-29-68	37.6	2695.6	
		3-29-68	36.6	2696.6	
		4-30-68	35.6	2697.6	
		5-00-68	36.1	2697.1	
		7-00-68	42.1	2691.1	
		9-00-68	42.6	2690.6	
10S/02E-25E01S	2730.0	11-30-67	18.0	2712.0	4405
		12-29-67	16.0	2714.0	
		1-00-68	16.0	2714.0	
		2-29-68	16.0	2714.0	
		3-29-68	16.0	2714.0	
		4-30-68	(7)		
		5-00-68	(7)		
		7-00-68	20.0	2710.0	
		9-00-68	23.0	2707.0	
10S/02E-25G01S	2732.0	11-30-67	34.0	2698.0	4405
		12-29-67	34.0	2698.0	
		1-00-68	35.0	2697.0	
		2-29-68	33.0	2699.0	
		3-29-68	32.0	2700.0	
		4-30-68	34.0	2698.0	
		5-00-68	34.0	2698.0	
		7-00-68	34.0	2698.0	
		9-00-68	34.5	2697.5	
10S/02E-25H01S	2755.0	11-30-67	40.0	2715.0	4405
		12-29-67	39.0	2716.0	
		1-00-68	38.0	2717.0	
		2-29-68	39.0	2716.0	
		3-29-68	58.0	2697.0	
		4-30-68	40.0	2715.0	
		5-00-68	40.0	2715.0	
		7-00-68	41.0	2714.0	
		9-00-68	42.0	2713.0	
10S/03E-17H01S	2920.0	11-30-67	75.0	2845.0	4405
		12-29-67	74.0	2846.0	
		1-00-68	74.0	2846.0	
		2-29-68	74.0	2846.0	
		3-29-68	74.0	2846.0	
		4-30-68	76.0	2844.0	
		5-00-68	77.5	2842.5	
		7-00-68	79.5	2840.5	
		9-00-68	80.5	2839.5	
10S/03E-19N01S	2769.9	11-30-67	67.6	2702.3	4405
		12-29-67	66.6	2703.3	
		1-00-68	65.6	2704.3	
		2-29-68	63.6	2706.3	
		3-29-68	62.6	2707.3	
		4-30-68	62.6	2707.3	
		5-00-68	62.6	2707.3	
		7-00-68	62.6	2707.3	

See page 113 for key to terms & abbreviations

TABLE C-1 (Cont.)

GROUND WATER LEVELS AT WELLS

SAN LUIS REY HYDRO UNIT Z-03.00

WARNER HYDRO SUBUNIT Z-03.C0

WARNER HYDRO SUBAREA Z-03.C1

STATE WELL NUMBER	GROUND SURFACE ELEVATION IN FEET	DATE	GROUND SURFACE TO WATER SURFACE IN FEET	WATER SURFACE ELEVATION IN FEET	AGENCY SUPPLYING DATA
10S/03E-19N01S (CONT.)	2769.9	9-00-68	62.6	2707.3	4405
10S/03E-19P01S	2777.7	11-30-67	72.2	2705.5	4405
		12-29-67	71.2	2706.5	
		1-00-68	70.2	2707.5	
		2-29-68	69.2	2708.5	
		3-29-68	68.2	2709.5	
		4-30-68	68.2	2709.5	
		5-00-68	68.2	2709.5	
		7-00-68	68.7	2709.0	
		9-00-68	69.2	2708.5	
10S/03E-19Q01S	2781.0	11-30-67	66.0	2715.0	4405
		12-29-67	65.0	2716.0	
		1-00-68	64.0	2717.0	
		2-29-68	64.0	2717.0	
		3-29-68	63.0	2718.0	
		4-30-68	64.0	2717.0	
		5-00-68	66.0	2715.0	
		7-00-68	64.0	2717.0	
		9-00-68	68.0	2713.0	
10S/03E-20P01S	2800.0	11-30-67	65.2	2734.8	4405
		12-29-67	64.2	2735.8	
		1-00-68	63.2	2736.8	
		2-29-68	63.2	2736.8	
		3-29-68	62.2	2737.8	
		4-30-68	(7)		
		5-00-68	68.2	2731.8	
		7-00-68	70.7	2729.3	
		9-00-68	70.2	2729.8	
10S/03E-20Q01S	2816.6	11-30-67	58.0	2758.6	4405
		12-29-67	57.0	2759.6	
		1-00-68	57.0	2759.6	
		2-29-68	57.0	2759.6	
		3-29-68	57.0	2759.6	
		4-30-68	57.0	2759.6	
		5-00-68	58.0	2758.6	
		7-00-68	59.0	2757.6	
		9-00-68	59.0	2757.6	
10S/03E-28P01S	2885.8	11-30-67	101.2	2784.6	4405
		12-29-67	101.2	2784.6	
		1-00-68	101.2	2784.6	
		2-29-68	100.2	2785.6	
		3-29-68	98.2	2787.6	
		4-30-68	101.2	2784.6	
		5-00-68	102.2	2783.6	
		7-00-68	102.7	2783.1	
		9-00-68	103.7	2782.1	
10S/03E-29E01S	2794.0	11-30-67	63.7	2730.3	4405
		12-29-67	62.7	2731.3	
		1-00-68	63.7	2730.3	
		2-29-68	61.7	2732.3	
		3-29-68	61.7	2732.3	
		4-30-68	63.7	2730.3	
		5-00-68	63.7	2730.3	
		7-00-68	63.2	2730.8	
		9-00-68	64.2	2729.8	
10S/03E-29J01S	2810.7	11-30-67	29.4	2781.3	4405
		12-29-67	29.4	2781.3	
		1-00-68	28.4	2782.3	
		2-29-68	28.4	2782.3	
		3-29-68	26.4	2784.3	
		4-30-68	27.4	2783.3	
		5-00-68	30.4	2780.3	
		7-00-68	33.4	2777.3	
		9-00-68	34.9	2775.8	
10S/03E-29M01S	2766.0	11-30-67	67.0	2699.0	4405
		12-29-67	66.0	2700.0	
		1-00-68	66.0	2700.0	
		2-29-68	65.0	2701.0	
		3-29-68	64.0	2702.0	
		4-30-68	65.0	2701.0	
		5-00-68	65.0	2701.0	
		7-00-68	64.5	2701.5	
		9-00-68	66.5	2699.5	
10S/03E-30A01S	2779.7	11-30-67	63.1	2716.6	4405
		12-29-67	62.1	2717.6	
		1-00-68	62.1	2717.6	
		2-29-68	61.1	2718.6	
		3-29-68	60.1	2719.6	
		4-30-68	61.1	2718.6	
		5-00-68	62.1	2717.6	
		7-00-68	61.1	2718.6	
		9-00-68	63.1	2716.6	
10S/03E-30B01S	2775.0	11-30-67	65.0	2710.0	4405
		12-29-67	64.0	2711.0	
		1-00-68	64.0	2711.0	
		2-29-68	63.0	2712.0	
		3-29-68	62.0	2713.0	

WARNER HYDRO SUBUNIT Z-03.C0

WARNER HYDRO SUBAREA Z-03.C1

STATE WELL NUMBER	GROUND SURFACE ELEVATION IN FEET	DATE	GROUND SURFACE TO WATER SURFACE IN FEET	WATER SURFACE ELEVATION IN FEET	AGENCY SUPPLYING DATA
10S/03E-30B01S (CONT.)	2775.0	4-30-68	62.0	2713.0	4405
		5-00-68	62.0	2713.0	
		7-00-68	62.5	2712.5	
		9-00-68	63.0	2712.0	
10S/03E-30C01S	2750.0	11-30-67	61.0	2689.0	4405
		12-29-67	61.0	2689.0	
		1-00-68	61.0	2689.0	
		2-29-68	60.0	2690.0	
		3-29-68	58.0	2692.0	
		4-30-68	59.0	2691.0	
		5-00-68	59.0	2691.0	
		7-00-68	59.0	2691.0	
		9-00-68	59.8	2690.2	
10S/03E-30H01S	2779.6	11-30-67	68.0	2711.6	4405
		12-29-67	67.0	2712.6	
		1-00-68	66.0	2713.6	
		2-29-68	66.0	2713.6	
		3-29-68	65.0	2714.6	
		4-30-68	66.0	2713.6	
		5-00-68	66.0	2713.6	
		7-00-68	64.0	2715.6	
		9-00-68	64.0	2715.6	
10S/03E-31C01S	2760.0	11-30-67	57.0	2703.0	4405
		12-29-67	56.0	2704.0	
		1-00-68	56.0	2704.0	
		2-29-68	55.0	2705.0	
		3-29-68	55.0	2705.0	
		4-30-68	92.0	2668.0	
		5-00-68	104.0	2656.0	
		7-00-68	112.0	2648.0	
		9-00-68	101.5	2658.5	
10S/03E-31C02S	2760.0	12-29-67	51.0	2709.0	4405
		1-00-68	50.0	2710.0	
		2-29-68	49.0	2711.0	
		4-30-68	51.0	2709.0	
		5-00-68	52.0	2708.0	
		7-00-68	54.0	2706.0	
		9-00-68	54.0	2706.0	
10S/03E-31C05S	2780.0	12-29-67	52.0	2728.0	4405
		1-00-68	52.0	2728.0	
		2-29-68	51.0	2729.0	
		4-30-68	52.0	2728.0	
		5-00-68	54.0	2726.0	
		7-00-68	56.0	2724.0	
		9-00-68	55.0	2725.0	
10S/03E-31G01S	2778.0	11-30-67	68.0	2710.0	4405
		12-29-67	67.0	2711.0	
		1-00-68	66.0	2712.0	
		2-29-68	67.0	2711.0	
		4-30-68	160.0(1)	2618.0	
		5-00-68	175.0(1)	2603.0	
		7-00-68	176.0(1)	2602.0	
		9-00-68	126.0	2652.0	
10S/03E-32C01S	2784.6	11-30-67	31.0	2753.6	4405
		12-29-67	32.0	2752.6	
		1-00-68	31.0	2753.6	
		2-29-68	32.0	2752.6	
		3-29-68	31.0	2753.6	
		4-30-68	34.0	2750.6	
		5-00-68	35.0	2749.6	
		7-00-68	37.0	2747.6	
		9-00-68	37.0	2747.6	
10S/03E-32H01S	2810.7	11-30-67	37.0	2773.7	4405
		12-29-67	37.0	2773.7	
		1-00-68	37.0	2773.7	
		3-29-68	36.0	2774.7	
		4-30-68	37.0	2773.7	
		5-00-68	36.5	2774.2	
		7-00-68	37.0	2773.7	
		9-00-68	37.0	2773.7	
10S/03E-33B01S	2927.4	11-30-67	132.3	2795.1	4405
		12-29-67	132.3	2795.1	
		1-00-68	132.3	2795.1	
		2-29-68	131.3	2796.1	
		3-29-68	131.3	2796.1	
		4-30-68	143.3	2784.1	
		5-00-68	148.3	2779.1	
		7-00-68	151.3	2776.1	
		9-00-68	134.3	2793.1	
10S/03E-33C01S	2872.9	11-30-67	90.2	2782.7	4405
		12-29-67	90.2	2782.7	
		1-00-68	89.2	2783.7	
		2-29-68	88.2	2784.7	
		3-29-68	87.2	2785.7	
		4-30-68	88.2	2784.7	
		5-00-68	94.2	2778.7	
		7-00-68	90.2	2782.7	
		9-00-68	91.2	2781.7	

See page 113 for key to terms & abbreviations

TABLE C-1 (Cont.)

GROUND WATER LEVELS AT WELLS

SAN LUIS REY HYDRO UNIT Z-03.00

WARNER HYDRO SUBUNIT Z-03.C0

WARNER HYDRO SUBAREA Z-03.C1

STATE WELL NUMBER	GROUND SURFACE ELEVATION IN FEET	DATE	GROUND SURFACE TO WATER SURFACE IN FEET	WATER SURFACE ELEVATION IN FEET	AGENCY SUPPLYING DATA
10S/03E-33D01S	2865.9	11-30-67	84.2	2781.7	4405
		12-29-67	83.2	2782.7	
		1-00-68	82.2	2783.7	
		2-29-68	82.2	2783.7	
		3-29-68	81.2	2784.7	
		4-30-68	82.2	2783.7	
		5-00-68	82.7	2783.2	
		7-00-68	83.2	2782.7	
		9-00-68	84.2	2781.7	
10S/03E-33D02S	2848.3	11-30-67	67.6	2780.7	4405
		12-29-67	66.6	2781.7	
		1-00-68	66.6	2781.7	
		2-29-68	65.6	2782.7	
		3-29-68	65.6	2782.7	
		4-30-68	65.6	2782.7	
		5-00-68	66.6	2781.7	
		7-00-68	67.6	2780.7	
		9-00-68	68.6	2779.7	
10S/03E-33F01S	2883.4	11-30-67	131.7	2751.7	4405
		12-29-67	129.7	2753.7	
		1-00-68	129.7	2753.7	
		2-29-68	127.7	2755.7	
		3-29-68	125.7	2757.7	
		4-30-68	135.7	2747.7	
		5-00-68	150.7	2732.7	
		7-00-68	164.7	2718.7	
		9-00-68	181.2	2702.2	
10S/03E-33H01S	2902.2	11-30-67	113.9	2788.3	4405
		12-29-67	112.9	2789.3	
		1-00-68	113.9	2788.3	
		2-29-68	112.9	2789.3	
		3-29-68	111.9	2790.3	
		4-30-68	129.9	2772.3	
		5-00-68	134.4	2767.8	
		7-00-68	138.4	2763.8	
		9-00-68	141.4	2760.8	
11S/03E-03J01S	2970.0	11-30-67	75.0	2895.0	4405
		12-29-67	74.0(1)	2896.0	
		1-00-68	73.0(1)	2897.0	
		2-29-68	73.0(1)	2897.0	
		3-29-68	74.0(1)	2896.0	
		4-30-68	62.5	2907.5	
		5-00-68	60.0	2910.0	
		7-00-68	140.0(1)	2830.0	
		9-00-68	174.0(6)	2796.0	
11S/03E-04A01S	2856.4	11-30-67	124.3	2732.1	4405
		12-29-67	123.3	2733.1	
		1-00-68	121.3	2735.1	
		2-29-68	119.3	2737.1	
		3-29-68	118.3	2738.1	
		4-30-68	125.3	2731.1	
		5-00-68	128.3	2728.1	
		7-00-68	134.3	2722.1	
		9-00-68	142.3	2714.1	
11S/03E-06F01S	2750.0	11-30-67	100.0	2650.0	4405
		12-29-67	100.0	2650.0	
		1-00-68	96.0	2654.0	
		2-29-68	95.0	2655.0	
		3-29-68	94.0	2656.0	
		4-30-68	219.0(1)	2531.0	
		5-00-68	220.0(1)	2530.0	
		7-00-68	213.0(1)	2537.0	
		9-00-68	232.0(1)	2518.0	
11S/03E-06Q01S	2750.0	11-30-67	126.0(1)	2624.0	4405
		12-29-67	126.0(1)	2624.0	
		1-00-68	125.0(1)	2625.0	
		2-29-68	125.0(1)	2625.0	
		3-29-68	123.0(1)	2627.0	
		4-30-68	105.0	2645.0	
		5-00-68	127.0(1)	2623.0	
		7-00-68	113.0	2637.0	
		9-00-68	117.0	2633.0	
11S/03E-07A01S	2730.0	11-30-67	53.0	2677.0	4405
		12-29-67	52.0	2678.0	
		1-00-68	53.0	2677.0	
		2-29-68	52.0	2678.0	
		3-29-68	51.0	2679.0	
		4-30-68	58.0	2672.0	
		5-00-68	60.5	2669.5	
		7-00-68	110.0(1)	2620.0	
		9-00-68	200.0(1)	2530.0	
11S/03E-07D01S	2728.0	11-30-67	59.0	2669.0	4405
		12-29-67	58.0	2670.0	
		1-00-68	58.0	2670.0	
		2-29-68	58.0	2670.0	
		3-29-68	56.0	2672.0	
		4-30-68	56.0	2672.0	
		5-00-68	56.5	2671.5	

WARNER HYDRO SUBUNIT Z-03.C0

WARNER HYDRO SUBAREA Z-03.C1

STATE WELL NUMBER	GROUND SURFACE ELEVATION IN FEET	DATE	GROUND SURFACE TO WATER SURFACE IN FEET	WATER SURFACE ELEVATION IN FEET	AGENCY SUPPLYING DATA
11S/03E-07D01S (CONT.)	2728.0	7-00-68	140.0(1)	2588.0	4405
		9-00-68	250.0(1)	2478.0	
11S/03E-07K01S	2739.0	11-30-67	56.0	2683.0	4405
		12-29-67	55.0	2684.0	
		1-00-68	56.0	2683.0	
		2-29-68	55.0	2684.0	
		3-29-68	54.0	2685.0	
		4-30-68	54.6	2684.4	
		5-00-68	54.0	2685.0	
		7-00-68	55.0	2684.0	
		9-00-68	207.0(1)	2532.0	

See page 113 for key to terms & abbreviations

TABLE C-1 (Cont.)

GROUND WATER LEVELS AT WELLS

STATE WELL NUMBER	GROUND SURFACE ELEVATION IN FEET	DATE	GROUND SURFACE TO WATER SURFACE IN FEET	WATER SURFACE ELEVATION IN FEET	AGENCY SUPPLY-ING DATA
CARLSBAD HYDRO UNIT					
ESCONDIDO HYDRO SUBUNIT					Z-04.F0
ESCONDIDO HYDRO SUBAREA					Z-04.F2
12S/02W-22A02S	720.0	10-24-67	48.0	672.0	5050
		5-06-68	45.5(1)	674.5	
12S/02W-22J01S	697.0	5-06-68	28.4(1)	668.6	5050
12S/02W-27H02S	690.0	10-23-67	25.9	664.1	5050
		5-08-68	28.2	661.8	

STATE WELL NUMBER	GROUND SURFACE ELEVATION IN FEET	DATE	GROUND SURFACE TO WATER SURFACE IN FEET	WATER SURFACE ELEVATION IN FEET	AGENCY SUPPLYING DATA
Z-04.00					

See page 113 for key to terms & abbreviations

TABLE C-1 (Cont.)

GROUND WATER LEVELS AT WELLS

SAN DIEGUITO HYDRO UNIT Z-05.00

SAN DIEGUITO HYDRO SUBUNIT Z-05.A0

SAN DIEGUITO HYDRO SUBAREA Z-05.A1

STATE WELL NUMBER	GROUND SURFACE ELEVATION IN FEET	DATE	GROUND SURFACE TO WATER SURFACE IN FEET	WATER SURFACE ELEVATION IN FEET	AGENCY SUPPLYING DATA
13S/03W-33C01S	43.1	10-26-67	44.5	-1.4	5050
		5-09-68	43.9	-.8	
13S/03W-33C03S	40.8	10-26-67	57.4	-16.6	5050
		5-09-68	57.5	-16.7	
13S/03W-33M01S	35.0	10-25-67	78.5	-43.5	5010
		10-26-67	76.7	-41.7	5050
		3-14-68	77.6	-42.6	5010
		5-09-68	76.9	-41.9	5050
14S/03W-05F01S	23.4	10-26-67	30.2	-6.8	5050
		5-09-68	27.9	-4.5	
14S/03W-06P02S	15.0	10-26-67	7.9	7.1	5050
		5-09-68	12.5	2.5	
14S/03W-06Q01S	14.5	10-26-67	21.3	-6.8	5050
		5-09-68	19.0	-4.5	
14S/03W-07C07S	14.6	10-26-67	17.9	-3.3	5050
		5-09-68	16.8	-2.2	
14S/03W-07M01S	19.3	10-26-67	18.8	.5	5050
		5-09-68	18.4	.9	
14S/04W-01P01S	43.0	10-26-67	40.2	2.8	5050
		5-09-68	39.8	3.2	
14S/04W-01R02S	20.7	10-26-67	23.8	-3.1	5050
		5-09-68	22.2	-1.5	
14S/04W-01R04S	11.9	10-26-67	14.4	-2.5	5050
		5-09-68	12.9	-1.0	
14S/04W-11J02S	5.0	10-26-67	2.9	2.1	5050
		5-09-68	2.2	2.8	

HODGES HYDRO SUBUNIT Z-05.B0

HODGES HYDRO SUBAREA Z-05.B1

STATE WELL NUMBER	GROUND SURFACE ELEVATION IN FEET	DATE	GROUND SURFACE TO WATER SURFACE IN FEET	WATER SURFACE ELEVATION IN FEET	AGENCY SUPPLYING DATA
12S/02W-32N01S	370.0	10-10-67	26.0	344.0	5724
		12-19-67	23.0	347.0	
		1-27-68	21.0	349.0	
		3-17-68	27.0	343.0	
		4-16-68	17.0	353.0	
		5-03-68	16.0	354.0	
		6-19-68	29.0	341.0	
		8-08-68	26.0	344.0	
12S/02W-35K01S	420.0	10-04-67	18.9	401.1	5710
		11-03-67	16.0	404.0	
		12-05-67	16.5	403.5	
		1-02-68	25.7(1)	394.3	
		2-06-68	20.0	400.0	
		3-04-68	29.2(1)	390.8	
		4-08-68	28.1(1)	391.9	
		5-06-68	33.8(1)	386.2	
		6-03-68	31.1(1)	388.9	
		7-08-68	33.8(1)	386.2	
		8-05-68	35.0(1)	385.0	
		9-06-68	24.5(1)	395.5	
12S/02W-35P01S	395.0	10-04-67	16.0(1)	379.0	5710
		11-03-67	18.1(1)	376.9	
		12-05-67	5.1	389.9	
		1-09-68	3.9	391.1	
		2-06-68	4.1	390.9	
		3-05-68	4.4	390.6	
		4-05-68	4.5	390.5	
		7-10-68	24.2(1)	370.8	
		8-05-68	27.4(1)	367.6	
		9-06-68	29.4(1)	365.6	
12S/02W-35Q04S	395.0	10-04-67	26.3	368.7	5710
		11-03-67	30.1(1)	364.9	
		12-05-67	4.5	390.5	
		1-09-68	3.8	391.2	
		2-06-68	3.7	391.3	
		3-05-68	3.8	391.2	
		4-08-68	4.1	390.9	
		5-00-68	4.4	390.6	
		6-00-68	5.8	389.2	
		7-00-68	7.8	387.2	
		8-05-68	25.7(1)	369.3	
		9-06-68	9.8	385.2	
13S/01W-07E02S	330.8	10-23-67	20.2	310.6	5050
		5-08-68	23.1	307.7	
13S/02W-02B02S	390.0	10-24-67	16.5	373.5	5050
		5-06-68	15.3	374.7	
13S/02W-02C02S	374.0	10-04-67	23.3	350.7	5710
		10-24-67	13.4	360.6	5050
		11-03-67	12.2	361.8	5710
		12-06-67	15.1	358.9	
		1-09-68	10.4	363.6	
		2-06-68	9.5	364.5	
		3-08-68	9.2	364.8	
		4-08-68	8.8	365.2	
		5-06-68	2.3	371.7	5050
		5-06-68	9.3	364.7	5710
		6-03-68	17.2(1)	356.8	
		7-09-68	13.6	360.4	
		8-05-68	12.2	361.8	
		9-06-68	35.0(1)	339.0	
13S/02W-02C03S	383.0	10-04-67	10.4	372.6	5710
		11-03-67	12.3	370.7	
		1-09-68	2.6	380.4	
		2-06-68	2.6	380.4	
		3-05-68	2.6	380.4	
		4-05-68	2.6	380.4	
		7-11-68	8.3	374.7	
		8-05-68	9.7	373.3	
		9-06-68	11.6	371.4	
13S/02W-02C04S	390.0	1-09-68	4.8	385.2	5710
		2-06-68	4.8	385.2	
		3-05-68	4.8	385.2	
		4-08-68	5.0	385.0	
		5-03-68	4.8	385.2	
		6-03-68	14.8(1)	375.2	
		9-06-68	19.7(1)	370.3	
13S/02W-02D01S	390.0	10-04-67	24.5(1)	365.5	5710
		11-03-67	21.1	368.9	
		12-05-67	12.9	377.1	
		1-09-68	10.2	379.8	
		2-06-68	14.0	376.0	
		3-05-68	17.6(1)	372.4	
		4-08-68	9.7	380.3	
		5-06-68	15.3	374.7	
		6-08-68	15.7	374.3	
		7-10-68	29.9(1)	360.1	
		8-05-68	33.9(1)	356.1	
		9-06-68	36.1(1)	353.9	

See page 113 for key to terms & abbreviations

TABLE C-1 (Cont.)

GROUND WATER LEVELS AT WELLS

STATE WELL NUMBER	GROUND SURFACE ELEVATION IN FEET	DATE	GROUND SURFACE TO WATER SURFACE IN FEET	WATER SURFACE ELEVATION IN FEET	AGENCY SUPPLYING DATA
SAN DIEGUITO HYDRO UNIT					
HODGES HYDRO SUBUNIT					Z-05.00
HODGES HYDRO SUBAREA					Z-05.80
					Z-05.81
13S/02W-02D03S	380.0	10-04-67	13.3	366.7	5710
		11-03-67	9.5	370.5	
		12-06-67	5.4	374.6	
		1-09-68	4.9	375.1	
		2-06-68	5.0	375.0	
		3-05-68	5.4	374.6	
		4-08-68	5.7	374.3	
		5-06-68	6.6	373.4	
		6-08-68	7.0	373.0	
		7-10-68	45.0(1)	335.0	
		8-05-68	49.6(1)	330.4	
		9-06-68	50.8(1)	329.2	
13S/02W-02F01S	375.0	10-04-67	41.7(1)	333.3	5710
		11-03-67	30.4	344.6	
		12-05-67	24.8	350.2	
		1-09-68	19.7	355.3	
		2-06-68	18.5	356.5	
		3-05-68	16.8	358.2	
		4-08-68	15.9	359.1	
		5-06-68	5.9	369.1	
		6-03-68	31.6(1)	343.4	
		7-10-68	34.8(1)	340.2	
		8-05-68	37.1(1)	337.9	
		9-06-68	39.6(1)	335.4	
13S/02W-02F02S	365.0	10-04-67	45.4(1)	319.6	5710
		11-03-67	50.9(1)	314.1	
		12-05-67	12.9	352.1	
		1-09-68	7.0	358.0	
		2-06-68	6.4	358.6	
		3-05-68	5.1	359.9	
		4-08-68	4.8	360.2	
		5-00-68	5.4	359.6	
		6-03-68	36.0(1)	329.0	
		7-10-68	27.6(1)	337.4	
		8-05-68	38.0(1)	327.0	
		9-06-68	14.8	350.2	
13S/02W-02J01S	430.0	10-24-67	23.0	407.0	5050
		5-06-68	24.1	405.9	
13S/02W-02L01S	345.0	1-08-68	6.1	338.9	5710
		5-06-68	6.5	338.5	
		6-03-68	7.9(1)	337.1	
		7-10-68	6.9	338.1	
		8-05-68	13.1(1)	331.9	
		9-06-68	8.6(1)	336.4	
13S/02W-02M01S	358.4	10-04-67	59.9(1)	298.5	5710
		10-24-67	(1)		5050
		11-03-67	34.9	323.5	5710
		12-05-67	21.5	336.9	
		1-09-68	10.7	347.7	
		2-06-68	10.1	348.3	
		3-05-68	48.0(1)	310.4	
		4-08-68	8.9	349.5	
		5-06-68	48.3(2)	310.1	5050
		5-06-68	48.4(1)	310.0	5710
		6-03-68	49.1(1)	309.3	
		7-10-68	56.0(1)	302.4	
		8-05-68	58.0(1)	300.4	
		9-06-68	60.2(1)	298.2	
13S/02W-03R03S	335.0	10-24-67	(6)		5050
13S/02W-05D01S	355.0	12-19-67	28.0	327.0	5724
		2-16-68	25.0	330.0	
		3-17-68	25.0	330.0	
		4-16-68	18.0	337.0	
		5-03-68	24.0	331.0	
13S/02W-05D02S	340.0	10-10-67	46.0	294.0	5724
		12-19-67	46.0	294.0	
		12-27-67	43.0	297.0	
		3-17-68	40.0	300.0	
		4-16-68	43.0	297.0	
		5-03-68	45.0	295.0	
		6-19-68	53.0	287.0	
		8-08-68	56.0	284.0	
13S/02W-11R01S	315.6	1-17-68	16.6	299.0	5229
		2-21-68	16.8	298.8	
		3-21-68	15.8	299.8	
		4-17-68	15.6	300.0	
		5-17-68	14.5	301.1	
		6-19-68	14.7	300.9	
		7-18-68	15.0	300.6	
		8-20-68	15.6	300.0	
		9-19-68	14.9	300.7	
13S/02W-12G01S	326.0	1-17-68	22.6	303.4	5229
		2-21-68	22.9	303.1	
		3-21-68	22.7	303.3	
		4-17-68	22.2	303.8	
		5-17-68	22.7	303.3	
		6-19-68	21.6	304.4	
13S/02W-12G01S (CONT.)	326.0	7-18-68	22.7	303.3	5229
		8-20-68	22.8	303.2	
		9-19-68	23.3	302.7	
13S/02W-12N01S	315.6	10-23-67	15.9	299.7	5050
		1-17-68	15.3	300.3	5229
		2-21-68	15.5	300.1	
		3-21-68	14.5	301.1	
		4-17-68	14.3	301.3	
		5-08-68	14.1	301.5	5050
		5-17-68	14.0	301.6	5229
		6-19-68	14.2	301.4	
		7-18-68	14.0	301.6	
		8-20-68	14.1	301.5	
		9-19-68	14.1	301.5	
13S/02W-12N02S	318.0	1-17-68	17.3	300.7	5229
		2-21-68	17.2	300.8	
		3-21-68	16.6	301.4	
		4-17-68	16.7	301.3	
		5-17-68	16.6	301.4	
		6-19-68	16.7	301.3	
		7-18-68	18.2	299.8	
		8-20-68	18.3	299.7	
		9-19-68	18.4	299.6	
13S/02W-13C01S	331.6	1-17-68	12.4	319.2	5229
		2-21-68	13.8	317.8	
		3-21-68	14.4	317.2	
		4-17-68	14.1	317.5	
		5-17-68	14.5	317.1	
		6-19-68	15.9	315.7	
		7-18-68	15.0	316.6	
		8-20-68	14.8	316.8	
		9-19-68	16.0	315.6	
GREEN HYDRO SUBAREA					Z-05.82
13S/02W-23G01S	500.0	10-23-67	40.5	459.5	5050
		5-07-68	39.8	460.2	
FELICITA HYDRO SUBAREA					Z-05.83
12S/02W-27F01S	670.0	10-23-67	36.2	633.8	5050
		5-08-68	35.4	634.6	
12S/02W-27K01S	622.0	10-23-67	10.3	611.7	5050
		5-08-68	10.3	611.7	
12S/02W-27P02S	650.0	10-23-67	16.5	633.5	5050
		5-08-68	16.8	633.2	
12S/02W-28P01S	700.0	10-23-67	75.3	624.7	5050
		5-08-68	61.7	638.3	
12S/02W-33A01S	635.0	10-27-67	(1)		5050
		5-08-68	59.3(1)	575.7	
12S/02W-33G03S	635.0	10-23-67	(4)		5050
12S/02W-33R01S	596.0	10-23-67	(1)		5050
		5-08-68	10.3	585.7	
12S/02W-34B01S	609.0	10-23-67	12.6	596.4	5050
		5-08-68	8.7	600.3	
12S/02W-34M02S	610.0	10-23-67	26.2	583.8	5050
		5-08-68	23.9	586.1	
13S/02W-03E01S	520.0	10-23-67	34.5	485.5	5050
		5-08-68	36.2	483.8	
BEAR HYDRO SUBAREA					Z-05.84
12S/02W-23K02S	710.0	10-24-67	21.3	688.7	5050
		5-06-68	17.6	692.4	
12S/02W-24D01S	728.0	10-24-67	20.8	707.2	5050
		5-06-68	20.0	708.0	
12S/02W-24E01S	701.0	10-26-67	10.0	691.0	5050
		5-06-68	10.0	691.0	
12S/02W-24F02S	694.0	5-06-68	2.4	691.6	5050
12S/02W-24M02S	675.0	5-06-68	16.1(1)	658.9	5050
12S/02W-24N01S	660.0	10-24-67	7.5	652.5	5050
		5-06-68	6.5	653.5	
12S/02W-24N02S	639.0	10-01-67	49.0(1)	590.0	5711
		12-01-67	50.0(1)	589.0	

See page 113 for key to terms & abbreviations

TABLE C-1 (Cont.)

GROUND WATER LEVELS AT WELLS

STATE WELL NUMBER	GROUND SURFACE ELEVATION IN FEET	DATE	GROUND SURFACE TO WATER SURFACE IN FEET	WATER SURFACE ELEVATION IN FEET	AGENCY SUPPLYING DATA
SAN DIEGUITO HYDRO UNIT					Z-05.00
HODGES HYDRO SUBUNIT					Z-05.80
BEAR HYDRO SUBAREA					Z-05.84
12S/02W-24N02S (CONT.)	639.0	1-02-68	30.0	609.0	5711
		2-16-68	15.0(1)	624.0	
		3-01-68	34.0(1)	605.0	
		4-01-68	30.0(1)	609.0	
		5-01-68	31.0(1)	608.0	
		6-01-68	36.0(1)	603.0	
		7-01-68	42.0(1)	597.0	
		9-01-68	49.0(1)	590.0	
12S/02W-24R01S	720.0	10-24-67	.2	719.8	5050
		5-06-68	1.0	719.0	
12S/02W-24R03S	765.0	10-26-67	5.6	759.4	5050
		5-06-68	.1	764.9	
12S/02W-25F01S	660.0	10-23-67	10.8(1)	649.2	5050
		5-06-68	3.5(1)	656.5	
12S/02W-26C01S	698.0	10-24-67	8.9	689.1	5050
		5-06-68	13.7	684.3	
12S/02W-26H01S	622.0	10-24-67	13.6	608.4	5050
		5-06-68	14.7	607.3	
12S/02W-26L01S	610.0	10-24-67	7.3	602.7	5050
		5-06-68	7.7	602.3	
SAN PASQUAL HYDRO SUBUNIT					Z-05.C0
HIGHLAND HYDRO SUBAREA					Z-05.C1
13S/01W-05L01S	780.0	10-23-67	28.9	751.1	5050
		5-06-68	16.7	763.3	
13S/01W-05M01S	758.0	10-23-67	28.4	729.6	5050
		5-08-68	17.5	740.5	
SAN PASQUAL HYDRO SUBAREA					Z-05.C2
12S/01W-18R01S	434.8	10-23-67	(1)		5050
12S/01W-20D01S	418.4	10-23-67	9.6(2)	408.8	5050
		5-06-68	8.3	410.1	
12S/01W-20L01S	403.6	10-23-67	10.7	392.9	5050
		5-06-68	14.1(2)	389.5	
12S/01W-20L02S	406.9	10-24-67	28.9(4)	378.0	5050
		5-06-68	19.2	387.7	
12S/01W-25N02S	440.8	1-16-68	23.0	417.8	5229
		2-16-68	23.5	417.3	
		3-20-68	24.5	416.3	
		4-16-68	25.5	415.3	
		5-15-68	26.8	414.0	
		6-18-68	28.6	412.2	
		7-15-68	24.5	416.3	
		8-15-68	29.4	411.4	
		9-17-68	33.8	407.0	
12S/01W-26C01S	451.8	10-23-67	19.4	432.4	5050
		5-06-68	19.9	431.9	
12S/01W-29D01S	378.8	1-17-68	8.8	370.0	5229
		2-21-68	8.9	369.9	
		3-20-68	8.4	370.4	
		4-17-68	7.9	370.9	
		5-17-68	8.1	370.7	
		6-19-68	8.3	370.5	
		7-17-68	8.8	370.0	
		8-19-68	9.1	369.7	
		9-18-68	9.2	369.6	
12S/01W-29N01S	347.0	1-17-68	18.9	328.1	5229
		2-21-68	20.2	326.8	
		3-21-68	21.2	325.8	
		4-17-68	39.5(1)	307.5	
		5-17-68	47.5(1)	299.5	
		6-19-68	47.9(1)	299.1	
		7-16-68	49.0(1)	298.0	
		8-16-68	48.8(1)	298.2	
		9-18-68	48.0(1)	299.0	
12S/01W-30A01S	375.7	1-17-68	5.5	370.2	5229
		2-21-68	5.5	370.2	
		3-20-68	5.1	370.6	
		4-17-68	4.8	370.9	
		5-17-68	5.5	370.2	
		6-19-68	6.0	369.7	
		7-17-68	6.6	369.1	
		8-19-68	7.1	368.6	
		9-18-68	7.3	368.4	
12S/01W-30A05S	398.1	1-17-68	28.6	369.5	5229
		2-21-68	35.4	362.7	
		3-20-68	28.7	369.4	
		4-17-68	27.8(1)	370.3	
		5-17-68	25.7	372.4	
		6-19-68	27.6	370.5	
		7-17-68	28.2(1)	369.9	
		8-19-68	29.2(1)	368.9	
		9-18-68	29.1	369.0	
12S/01W-30J01S	366.3	1-17-68	4.8	361.5	5229
		2-21-68	4.6	361.7	
		3-20-68	4.6	361.7	
		4-17-68	4.8	361.5	
		5-17-68	11.1	355.2	
		6-19-68	12.4	353.9	
		7-17-68	12.9(1)	353.4	
		8-19-68	16.2(1)	350.1	
12S/01W-30Q01S	383.9	10-23-67	15.0	368.9	5050
		5-06-68	16.4	367.5	
12S/01W-30R01S	358.8	1-17-68	20.7(1)	338.1	5229
		2-21-68	18.9(1)	339.9	
		3-20-68	18.4(1)	340.4	
		4-17-68	20.0(1)	338.8	
		5-17-68	21.1(1)	337.7	
		6-19-68	18.1	340.7	
		7-16-68	22.0(1)	336.8	
		8-16-68	18.7	340.1	
		9-18-68	17.8	341.0	
12S/01W-31G01S	355.8	10-19-67	DRY		5229

See page 113 for key to terms & abbreviations

TABLE C-1 (Cont.)

GROUND WATER LEVELS AT WELLS

SAN DIEGUITO HYDRO UNIT Z-05.00

SAN PASQUAL HYDRO SUBUNIT Z-05.C0

SAN PASQUAL HYDRO SUBAREA Z-05.C2

STATE WELL NUMBER	GROUND SURFACE ELEVATION IN FEET	DATE	GROUND SURFACE TO WATER SURFACE IN FEET	WATER SURFACE ELEVATION IN FEET	AGENCY SUPPLYING DATA
12S/01W-31G01S (CONT.)	355.8	11-22-67	13.5	342.3	5229
		12-01-67	(0)		
12S/01W-31H01S	358.5	1-16-68	36.4	322.1	5229
		2-21-68	36.8	321.7	
		3-20-68	37.3	321.2	
		4-16-68	38.3	320.2	
		5-16-68	43.7(1)	314.8	
		6-18-68	44.7(1)	313.8	
		7-16-68	45.6(1)	312.9	
		8-16-68	45.5(1)	313.0	
		9-18-68	45.7(1)	312.8	
12S/01W-31H02S	357.4	10-25-67	37.7	319.7	5010
		3-14-68	36.7	320.7	
12S/01W-31J01S	353.0	1-16-68	45.6	307.4	5229
		2-21-68	45.9	307.1	
		3-21-68	43.5	309.5	
		4-17-68	48.6(1)	304.4	
		5-17-68	53.5(1)	299.5	
		6-19-68	62.6	290.4	
		7-17-68	66.5(1)	286.5	
		8-19-68	70.6(1)	282.4	
		9-18-68	(1)		
12S/01W-31L03S	353.0	1-17-68	44.1	308.9	5229
		2-21-68	43.9	309.1	
		3-20-68	44.0	309.0	
		4-17-68	44.1	308.9	
		5-17-68	44.4	308.6	
		6-19-68	52.4	300.6	
		7-17-68	55.4	297.6	
		8-19-68	57.8	295.2	
		9-18-68	63.0	290.0	
12S/01W-32B01S	372.9	1-16-68	26.6	346.3	5229
		2-21-68	26.4	346.5	
		3-20-68	28.4	344.5	
		4-16-68	27.3(1)	345.6	
		5-16-68	26.7(1)	346.2	
		6-19-68	29.1(1)	343.8	
		7-16-68	28.3(1)	344.6	
		8-16-68	29.2(1)	343.7	
		9-18-68	30.5(1)	342.4	
12S/01W-32M03S	357.0	1-16-68	42.7	314.3	5229
		2-21-68	43.4	313.6	
		3-21-68	44.6	312.4	
		4-17-68	53.3	303.7	
		5-17-68	58.6(1)	298.4	
		6-19-68	60.1(1)	296.9	
		7-17-68	59.2(1)	297.8	
		8-16-68	59.5(1)	297.5	
		9-18-68	65.2(1)	291.8	
12S/01W-32Q01S	366.4	1-16-68	42.0	324.4	5229
		2-21-68	42.0	324.4	
		3-20-68	48.5(1)	317.9	
		4-16-68	49.1(1)	317.3	
		5-16-68	46.9	319.5	
		6-18-68	45.7	320.7	
		7-16-68	(1)		
		8-16-68	48.6(1)	317.8	
		9-18-68	50.9(1)	315.5	
12S/01W-32Q02S	367.0	1-15-68	40.8	326.2	5229
		2-15-68	42.3	324.7	
		3-18-68	36.9	330.1	
		4-15-68	40.3	326.7	
		5-15-68	49.4(1)	317.6	
		6-17-68	49.6(1)	317.4	
		7-15-68	48.8(1)	318.2	
		8-15-68	47.6	319.4	
		9-16-68	47.6	319.4	
12S/01W-32Q03S	367.0	1-16-68	40.6	326.4	5229
		2-21-68	41.0	326.0	
		3-20-68	40.3	326.7	
		5-16-68	43.1	323.9	
		6-18-68	45.2(1)	321.8	
		7-16-68	46.0(1)	321.0	
		8-16-68	48.1(1)	318.9	
		9-18-68	52.6(1)	314.4	
12S/01W-32R01S	373.0	1-16-68	40.7	332.3	5229
		2-21-68	40.9	332.1	
		3-20-68	40.6	332.4	
		4-16-68	41.3	331.7	
		5-16-68	41.3	331.7	
		6-18-68	42.8	330.2	
		7-16-68	44.4	328.6	
		8-16-68	45.7	327.3	
		9-18-68	47.1	325.9	
12S/01W-33H02S	396.2	10-18-67	DRY		5229
12S/01W-33N01S	378.0	1-15-68	43.1	334.9	5229

SAN PASQUAL HYDRO SUBUNIT Z-05.C0

SAN PASQUAL HYDRO SUBAREA Z-05.C2

STATE WELL NUMBER	GROUND SURFACE ELEVATION IN FEET	DATE	GROUND SURFACE TO WATER SURFACE IN FEET	WATER SURFACE ELEVATION IN FEET	AGENCY SUPPLYING DATA
12S/01W-33N01S (CONT.)	378.0	2-15-68	43.3	334.7	5229
		3-18-68	42.7	335.3	
		4-15-68	40.5	337.5	
		5-15-68	56.5	321.5	
		6-17-68	57.1	320.9	
		7-15-68	51.2	326.8	
		8-15-68	61.0(1)	317.0	
		9-17-68	61.7(1)	316.3	
12S/01W-34J01S	414.0	1-16-68	25.7	388.3	5229
		2-15-68	25.0	389.0	
		3-20-68	25.9	388.1	
		4-15-68	27.0	387.0	
		5-15-68	27.6	386.4	
		6-17-68	27.3	386.7	
		7-15-68	27.4	386.6	
		8-15-68	27.5	386.5	
		9-17-68	28.9	385.1	
12S/01W-34K02S	408.8	1-16-68	30.7	378.1	5229
		2-15-68	29.7	379.1	
		3-20-68	30.5	378.3	
		4-15-68	30.2	378.6	
		5-15-68	34.0(1)	374.8	
		6-17-68	35.2(1)	373.6	
		7-15-68	35.5(1)	373.3	
		8-15-68	36.6(1)	372.2	
		9-17-68	35.9(1)	372.9	
12S/01W-35A01S	443.4	1-16-68	26.7	416.7	5229
		2-16-68	27.3	416.1	
		3-20-68	28.1	415.3	
		4-16-68	30.9	412.5	
		5-15-68	31.2	412.2	
		6-18-68	33.0	410.4	
		7-15-68	35.9(1)	407.5	
		8-15-68	36.2	407.2	
		9-17-68	39.3	404.1	
12S/01W-35C01S	426.5	1-16-68	21.1	405.4	5229
		2-16-68	21.3	405.2	
		3-20-68	21.6	404.9	
		4-16-68	22.5	404.0	
		5-16-68	22.8	403.7	
		6-18-68	23.9	402.6	
		7-16-68	25.1	401.4	
		8-16-68	26.0	400.5	
		9-17-68	26.7	399.8	
12S/01W-35C05S	429.0	1-16-68	22.7	406.3	5229
		2-16-68	22.4	406.6	
		3-20-68	22.4	406.6	
		4-16-68	22.7	406.3	
		5-16-68	23.5	405.5	
		6-18-68	24.3	404.7	
		7-16-68	25.2	403.8	
		8-16-68	26.1	402.9	
		9-17-68	27.0	402.0	
12S/01W-35D02S	419.3	1-16-68	17.9	401.4	5229
		2-16-68	18.3	401.0	
		3-20-68	18.3	401.0	
		4-16-68	33.2(1)	386.1	
		5-16-68	20.0	399.3	
		6-18-68	20.4	398.9	
		7-16-68	21.1	398.2	
		8-16-68	21.3	398.0	
		9-17-68	22.9	396.4	
12S/01W-35F01S	429.6	1-16-68	21.9	407.7	5229
		2-15-68	22.0	407.6	
		3-20-68	22.6	407.0	
		4-15-68	23.5	406.1	
		5-15-68	25.8	403.8	
		6-18-68	28.4	401.2	
		7-15-68	28.9	400.7	
		8-15-68	30.8	398.8	
		9-17-68	30.8	398.8	
12S/01W-35F02S	429.5	1-16-68	22.1	407.4	5229
		2-15-68	22.0	407.5	
		3-20-68	22.6	406.9	
		4-15-68	22.8	406.7	
		5-15-68	27.3	402.2	
		6-18-68	25.1	404.4	
		7-15-68	29.2	400.3	
		8-15-68	32.1	397.4	
12S/01W-35G02S	434.7	1-16-68	22.7	412.0	5229
		2-16-68	25.2	409.5	
		3-20-68	23.8	410.9	
		4-16-68	24.6	410.1	
		5-15-68	27.0	407.7	
		6-18-68	27.5	407.2	
		7-15-68	28.6	406.1	
		8-15-68	30.0	404.7	
		9-17-68	31.3	403.4	

See page 113 for key to terms & abbreviations

TABLE C-1 (Cont.)

GROUND WATER LEVELS AT WELLS

SAN DIEGUITO HYDRO UNIT Z-05.00

SAN PASQUAL HYDRO SUBUNIT Z-05.C0

SAN PASQUAL HYDRO SUBAREA Z-05.C2

STATE WELL NUMBER	GROUND SURFACE ELEVATION IN FEET	DATE	GROUND SURFACE TO WATER SURFACE IN FEET	WATER SURFACE ELEVATION IN FEET	AGENCY SUPPLYING DATA
12S/01W-35H02S	444.3	2-16-68	30.1	414.2	5229
		3-18-68	31.1	413.2	
		4-16-68	32.3	412.0	
		5-15-68	33.4	410.9	
		6-18-68	35.2	409.1	
		7-15-68	37.7	406.6	
		8-15-68	39.1	405.2	
		9-17-68	40.9	403.4	
12S/01W-35L04S	430.0	1-16-68	25.4	404.6	5229
		2-15-68	25.8	404.2	
		3-20-68	25.8	404.2	
		4-15-68	27.6	402.4	
		5-15-68	26.1(2)	403.9	
		6-18-68	28.6	401.4	
		7-15-68	30.7(2)	399.3	
		8-15-68	28.7	401.3	
		9-17-68	35.9(2)	394.1	
12S/01W-36D01S	448.1	1-16-68	28.3	419.8	5229
		2-16-68	28.6	419.5	
		3-20-68	29.3	418.8	
		4-16-68	30.9	417.2	
		5-15-68	32.6	415.5	
		6-18-68	34.4	413.7	
		7-15-68	34.6	413.5	
		8-15-68	35.7	412.4	
		9-17-68	39.7	408.4	
12S/01W-36D03S	444.5	1-16-68	26.9	417.6	5229
		2-16-68	27.5	417.0	
		3-20-68	29.2	415.3	
		6-18-68	33.1	411.4	
		8-15-68	36.9	407.6	
12S/01W-36F01S	458.5	1-16-68	25.2	433.3	5229
		2-16-68	25.5	433.0	
		3-20-68	30.8	427.7	
		4-16-68	31.8	426.7	
		5-15-68	32.3	426.2	
		6-18-68	32.7	425.8	
		7-15-68	33.8	424.7	
		8-15-68	35.7	422.8	
		9-17-68	37.8	420.7	
12S/01W-36H01S	467.1	1-16-68	26.5	440.6	5229
		2-16-68	26.9	440.2	
		3-20-68	29.7	437.4	
		4-16-68	30.4	436.7	
		5-15-68	30.6	436.5	
		6-18-68	32.4	434.7	
		7-15-68	32.8	434.3	
		8-15-68	36.3	430.8	
		9-17-68	37.1	430.0	
13S/01W-03E01S	399.2	10-23-67	24.4	374.8	5050
		1-16-68	27.7	371.5	5229
		2-15-68	28.4	370.8	
		3-20-68	29.1	370.1	
		4-15-68	29.3	369.9	
		5-06-68	29.4	369.8	5050
		5-15-68	29.8	369.4	5229
		6-17-68	31.1	368.1	
		7-15-68	32.3	366.9	
		8-15-68	33.4	365.8	
		9-17-68	35.5	363.7	
13S/01W-04C01S	382.1	10-18-67	34.4	347.7	5229
		11-16-67	35.8	346.3	
		12-21-67	36.8	345.3	
13S/01W-05A02S	372.6	1-15-68	42.3	330.3	5229
		2-15-68	44.6	328.0	
		3-18-68	43.3	329.3	
		4-15-68	45.5	327.1	
		5-15-68	69.6(1)	303.0	
		6-17-68	79.5(1)	293.1	
		7-15-68	80.6(1)	292.0	
		8-15-68	71.6	301.0	
		9-16-68	55.5	317.1	
13S/01W-06M01S	335.0	10-23-67	37.2	297.8	5050
		10-25-67	32.7	302.3	5010
		1-17-68	32.9	302.1	5229
		2-21-68	31.7	303.3	
		3-14-68	30.7	304.3	5010
		3-21-68	30.8	304.2	5229
		4-17-68	30.9	304.1	
		5-17-68	31.2	303.8	
		6-19-68	35.2	299.8	
		7-18-68	36.4	298.6	
		8-19-68	36.1	298.9	
		9-19-68	36.2	298.8	
13S/01W-06M02S	336.0	10-23-67	30.5	305.5	5050
		5-07-68	(9)		
13S/02W-01J01S	332.7	10-23-67	34.6	298.1	5050

SAN PASQUAL HYDRO SUBUNIT Z-05.C0

SAN PASQUAL HYDRO SUBAREA Z-05.C2

STATE WELL NUMBER	GROUND SURFACE ELEVATION IN FEET	DATE	GROUND SURFACE TO WATER SURFACE IN FEET	WATER SURFACE ELEVATION IN FEET	AGENCY SUPPLYING DATA
13S/02W-01J01S	332.7	5-07-68	28.8	303.9	5050

See page 113 for key to terms & abbreviations

TABLE C-1 (Cont.)

GROUND WATER LEVELS AT WELLS

STATE WELL NUMBER	GROUND SURFACE ELEVATION IN FEET	DATE	GROUND SURFACE TO WATER SURFACE IN FEET	WATER SURFACE ELEVATION IN FEET	AGENCY SUPPLYING DATA
SAN DIEGUITO HYDRO UNIT					Z-05.00
SANTA MARIA VALLEY HYDRO SUBUNIT					Z-05.D0
RAMONA HYDRO SUBAREA					Z-05.D1
12S/01E-34R01S	1570.0	10-25-67	30.3	1539.7	5050
		5-07-68	28.6	1541.4	
13S/01E-02R02S	1518.0	10-25-67	23.8	1494.2	5050
		5-10-68	23.0	1495.0	
13S/01E-03K01S	1515.0	10-25-67	40.6	1474.4	5050
		5-07-68	40.4	1474.6	
13S/01E-10J01S	1465.0	10-31-67	20.4	1444.6	4402
		11-30-67	20.4	1444.6	
		12-29-67	20.6	1444.4	
		1-31-68	19.9	1445.1	
		2-29-68	19.9	1445.1	
		3-29-68	19.6	1445.4	
		4-30-68	19.3	1445.7	
		5-10-68	17.0	1448.0	5050
		5-31-68	19.1	1445.9	4402
		6-30-68	18.9	1446.1	
		7-31-68	19.1	1445.9	
		8-30-68	19.3	1445.7	
		9-30-68	19.2	1445.8	
13S/01E-10J02S	1465.0	10-25-67	7.8	1457.2	5050
13S/01E-10R01S	1450.0	10-31-67	19.1	1430.9	4402
		11-30-67	18.9	1431.1	
		12-29-67	18.8	1431.2	
		1-31-68	18.6	1431.4	
		2-29-68	18.4	1431.6	
		3-29-68	18.3	1431.7	
		4-30-68	17.9	1432.1	
		5-31-68	17.8	1432.2	
		6-30-68	17.5	1432.5	
		7-31-68	17.4	1432.6	
		8-30-68	18.0	1432.0	
		9-30-68	18.1	1431.9	
13S/01E-11M01S	1465.0	10-31-67	19.9	1445.1	4402
		11-30-67	18.7	1446.3	
		12-29-67	18.8	1446.2	
		1-31-68	19.5	1445.5	
		2-29-68	18.1	1446.9	
		3-29-68	17.7	1447.3	
		4-30-68	17.4	1447.6	
		5-31-68	17.1	1447.9	
		6-30-68	17.0	1448.0	
		7-31-68	19.2	1445.8	
		8-30-68	17.8	1447.2	
		9-30-68	17.5	1447.5	
13S/01E-11M02S	1455.5	10-31-67	21.6	1433.9	4402
		11-30-67	20.6	1434.9	
		12-29-67	20.8	1434.7	
		1-31-68	21.5	1434.0	
		2-29-68	20.1	1435.4	
		3-29-68	19.8	1435.7	
		4-30-68	19.5	1436.0	
		5-31-68	19.2	1436.3	
		6-30-68	18.9	1436.6	
		7-29-68	18.8	1436.7	
		8-30-68	19.6	1435.9	
		9-30-68	19.3	1436.2	
13S/01E-11M03S	1465.0	10-31-67	19.5	1445.5	4402
		11-30-67	19.7	1445.3	
		12-29-67	19.9	1445.1	
		1-31-68	19.5	1445.5	
		2-29-68	19.4	1445.6	
		3-29-68	19.1	1445.9	
		4-30-68	18.9	1446.1	
		5-31-68	18.6	1446.4	
		6-30-68	18.3	1446.7	
		7-31-68	18.3	1446.7	
		8-30-68	19.0	1446.0	
		9-30-68	18.7	1446.3	
13S/01E-11Q02S	1480.0	10-25-67	12.1	1467.9	5050
		5-10-68	11.0	1469.0	
13S/01E-14A02S	1500.0	5-07-68	8.9	1491.1	5050
13S/01E-15B01S	1425.0	10-31-67	20.7	1404.3	4402
		11-30-67	20.3	1404.7	
		12-29-67	20.1	1404.9	
		1-31-68	20.0	1405.0	
		2-29-68	18.6	1406.4	
		3-29-68	17.9	1407.1	
		4-30-68	17.3	1407.7	
		5-31-68	17.3	1407.7	
		6-30-68	17.3	1407.7	
		7-31-68	20.5	1404.5	
		8-30-68	20.3	1404.7	
		9-30-68	19.8	1405.2	
13S/01E-15B02S	1435.0	10-31-67	18.1	1416.9	4402
		11-30-67	18.3	1416.7	

STATE WELL NUMBER	GROUND SURFACE ELEVATION IN FEET	DATE	GROUND SURFACE TO WATER SURFACE IN FEET	WATER SURFACE ELEVATION IN FEET	AGENCY SUPPLYING DATA
SANTA MARIA VALLEY HYDRO SUBUNIT					Z-05.00
RAMONA HYDRO SUBAREA					Z-05.D1
13S/01E-15B02S (CONT.)	1435.0	12-29-67	18.1	1416.9	4402
		1-31-68	17.9	1417.1	
		2-29-68	17.9	1417.1	
		3-29-68	17.5	1417.5	
		4-30-68	17.2	1417.8	
		5-31-68	16.9	1418.1	
		6-30-68	16.7	1418.3	
		7-31-68	16.8	1418.2	
		8-30-68	17.3	1417.7	
		9-30-68	17.7	1417.3	
13S/01E-15E02S	1421.0	10-25-67	10.6	1410.4	5050
		5-10-68	(6)		
13S/01E-15E03S	1440.0	5-10-68	14.2	1425.8	5050
13S/01E-15M01S	1410.0	10-31-67	10.1	1399.9	4402
		11-30-67	9.3	1400.7	
		12-29-67	7.3	1402.7	
		1-31-68	7.7	1402.3	
		2-29-68	7.8	1402.2	
		3-29-68	7.7	1402.3	
		4-30-68	7.6	1402.4	
		5-31-68	8.0	1402.0	
		6-20-68	8.1	1401.9	
		7-21-68	8.6	1401.4	
		8-30-68	8.8	1401.2	
		9-30-68	9.3	1400.7	
13S/01E-16P01S	1405.0	10-25-67	11.2	1393.8	5050
		5-10-68	10.9	1394.1	
13S/01E-17Q02S	1390.0	10-25-67	16.5	1373.5	5050
		5-10-68	14.8	1375.2	
13S/01E-19J01S	1360.0	10-25-67	6.1	1353.9	5050
		5-10-68	(6)		
13S/01E-19L01S	1365.0	10-25-67	10.5(1)	1354.5	5050
		5-10-68	8.9	1356.1	
13S/01E-22D01S	1423.0	10-25-67	30.4	1392.6	5050
		5-10-68	27.9	1395.1	
13S/01E-23K01S	1520.0	10-25-67	77.7	1442.3	5050
		5-10-68	63.5	1456.5	
13S/01E-27B01S	1455.0	10-25-67	22.0	1433.0	5050
		5-10-68	22.6	1432.4	
13S/01E-28C01S	1420.0	10-25-67	15.0	1405.0	5050
		5-10-68	25.5(1)	1394.5	
13S/01E-29P01S	1435.0	10-25-67	44.6	1390.4	5050
		5-10-68	35.2	1399.8	
13S/01W-13A01S	1380.0	10-25-67	14.0	1366.0	5050
13S/01W-13H01S	1370.0	10-25-67	21.4(1)	1348.6	5050
		5-10-68	16.9	1353.1	
13S/01W-24K01S	1360.0	10-25-67	7.2	1352.8	5050
		5-10-68	6.4	1353.6	
LOWER HATFIELD HYDRO SUBAREA					Z-05.D2
13S/02E-17C01S	1820.0	10-25-67	(9)		5050
		5-07-68	26.6(1)	1793.4	
WASH HOLLOW HYDRO SUBAREA					Z-05.D3
13S/02E-15E01S	2070.0	10-25-67	9.0	2061.0	5050
		5-07-68	13.9	2056.1	
UPPER HATFIELD HYDRO SUBAREA					Z-05.D4
13S/02E-09H01S	2318.0	10-25-67	10.9	2307.1	5050
		5-07-68	11.7(1)	2306.3	
BALLENA HYDRO SUBAREA					Z-05.D5
13S/02E-10K01S	2460.0	10-25-67	13.6	2446.4	5050
		5-07-68	16.3	2443.7	
13S/02E-11C01S	2490.0	10-25-67	15.5	2474.5	5050
		5-07-68	13.2	2476.8	

See page 113 for key to terms & abbreviations

TABLE C-1 (Cont.)

GROUND WATER LEVELS AT WELLS

STATE WELL NUMBER	GROUND SURFACE ELEVATION IN FEET	DATE	GROUND SURFACE TO WATER SURFACE IN FEET	WATER SURFACE ELEVATION IN FEET	AGENCY SUPPLYING DATA
SAN DIEGUITO HYDRO UNIT					Z-05.00
SANTA MARIA VALLEY HYDRO SUBUNIT					Z-05.D0
EAST SANTA TERESA HYDRO SUBAREA					Z-05.D6
13S/02E-03E01S	2520.0	10-25-67	19.6	2500.4	5050
		5-07-68	20.7	2499.3	
WEST SANTA TERESA HYDRO SUBAREA					Z-05.07
12S/02E-32H01S	2345.0	10-25-67	17.2	2327.8	5050
		5-07-68	16.5	2328.5	
SANTA YSABEL HYDRO SUBUNIT					Z-05.E0
BODEN HYDRO SUBAREA					Z-05.E1
12S/01E-34Q01S	1595.0	10-25-67	68.4	1526.6	5050
		5-07-68	68.8	1526.2	
13S/01E-03P01S	1497.0	10-25-67	44.5	1452.5	5050
		5-07-68	42.7	1454.3	
PAMO HYDRO SUBAREA					Z-05.E2
11S/01E-35P02S	1060.0	5-07-68	(9)		5050
11S/01E-35P03S	1058.0	10-23-67	10.3	1047.7	5050
		5-07-68	(9)		
12S/01E-02L01S	1040.0	10-25-67	16.5	1023.5	5050
		5-07-68	16.0	1024.0	
12S/01E-02P01S	1030.0	10-25-67	9.5	1020.5	5050
		5-07-68	8.3	1021.7	
12S/01E-11L02S	1002.0	10-25-67	11.9	990.1	5050
		5-07-68	12.9(4)	989.1	
SANTA YSABEL HYDRO SUBAREA					Z-05.E4
12S/03E-16C01S	2960.0	10-25-67	9.5	2950.5	5050
		5-07-68	10.1	2949.9	
12S/03E-20R01S	2870.0	10-25-67	3.7	2866.3	5050
		5-07-68	4.2(1)	2865.8	
12S/03E-28C01S	2960.0	10-25-67	11.3	2948.7	5050
		5-07-68	9.3(1)	2950.7	

See page 113 for key to terms & abbreviations

TABLE C-1 (Cont.)

GROUND WATER LEVELS AT WELLS

STATE WELL NUMBER	GROUND SURFACE ELEVATION IN FEET	DATE	GROUND SURFACE TO WATER SURFACE IN FEET	WATER SURFACE ELEVATION IN FEET	AGENCY SUPPLYING DATA
PENASQUITO HYDRO UNIT					
POWAY HYDRO SUBUNIT			Z-06.80		
13S/02W-35Q01S	625.0	10-23-67	5.9	619.1	5050
		5-07-68	5.2	619.8	

STATE WELL NUMBER	GROUND SURFACE ELEVATION IN FEET	DATE	GROUND SURFACE TO WATER SURFACE IN FEET	WATER SURFACE ELEVATION IN FEET	AGENCY SUPPLYING DATA
Z-06.00					

See page 113 for key to terms & abbreviations

TABLE C-1 (Cont.)

GROUND WATER LEVELS AT WELLS

STATE WELL NUMBER	GROUND SURFACE ELEVATION IN FEET	DATE	GROUND SURFACE TO WATER SURFACE IN FEET	WATER SURFACE ELEVATION IN FEET	AGENCY SUPPLYING DATA
SAN DIEGO HYDRO UNIT					Z-07.00
LOWER SAN DIEGO HYDRO SUBUNIT					Z-07.A0
MISSION SAN DIEGO HYDRO SUBAREA					Z-07.A1
16S/02W-19001S	47.2	10-25-67	18.2	29.0	5010
		3-14-68	15.4	31.8	
SANTEE HYDRO SUBAREA					Z-07.A2
15S/01E-17B01S	430.0	10-01-67	51.2	378.8	5420
		11-01-67	51.2	378.8	
		12-01-67	51.2	378.8	
		1-01-68	51.2	378.8	
		2-01-68	51.2	378.8	
		3-01-68	51.2	378.8	
		4-01-68	51.2	378.8	
		5-01-68	51.4	378.6	
		6-01-68	51.6	378.4	
		7-01-68	51.5	378.5	
		8-02-68	51.5	378.5	
		9-01-68	51.5	378.5	
15S/01E-17B02S	425.0	10-01-67	48.5	376.5	5420
		11-01-67	48.5	376.5	
		12-01-67	48.5	376.5	
		1-01-68	48.4	376.6	
		2-01-68	48.4	376.6	
		3-01-68	48.4	376.6	
		4-01-68	48.4	376.6	
		5-01-68	48.5	376.5	
		6-01-68	48.9	376.1	
		7-01-68	48.9	376.1	
		8-02-68	48.7	376.3	
		9-01-68	48.7	376.3	
15S/01E-17H02S	430.0	10-01-67	55.7	374.3	5420
		11-01-67	55.7	374.3	
		12-01-67	55.8	374.2	
		1-01-68	55.8	374.2	
		2-01-68	55.9	374.1	
		3-01-68	55.9	374.1	
		4-01-68	55.9	374.1	
		5-01-68	55.9	374.1	
		6-01-68	55.8	374.2	
		7-01-68	60.0	370.0	
		8-02-68	56.1	373.9	
		9-01-68	56.2	373.8	
15S/01E-17H07S	435.0	10-01-67	53.8	381.2	5420
		11-01-67	53.8	381.2	
		12-01-67	53.8	381.2	
		1-01-68	53.8	381.2	
		2-01-68	53.8	381.2	
		3-01-68	53.8	381.2	
		4-01-68	53.8	381.2	
		5-01-68	54.0	381.0	
		6-01-68	54.0	381.0	
		7-01-68	54.1	380.9	
		8-02-68	54.2	380.8	
		9-01-68	54.2	380.8	
15S/01E-20B04S	476.6	10-01-67	26.6	450.0	5420
		11-01-67	27.2	449.4	
		12-01-67	21.0	455.6	
		1-01-68	23.9	452.7	
		2-01-68	24.5	452.1	
		3-01-68	22.1	454.5	
		4-01-68	26.1	450.5	
		5-01-68	29.0	447.6	
		6-01-68	27.6	449.0	
		7-01-68	28.8	447.8	
		8-02-68	27.7	448.9	
		9-01-68	27.7	448.9	
EL MONTE HYDRO SUBAREA					Z-07.A5
15S/01E-09P01S	445.0	10-01-67	59.6	385.4	5420
		11-01-67	59.7	385.3	
		12-01-67	59.7	385.3	
		1-01-68	59.7	385.3	
		2-01-68	59.9	385.1	
		3-01-68	59.9	385.1	
		4-01-68	60.1	384.9	
		5-01-68	60.1	384.9	
		6-01-68	60.2	384.8	
		7-01-68	60.3	384.7	
		8-02-68	60.2	384.8	
		9-01-68	60.4	384.6	
15S/01E-09Q02S	460.0	10-01-67	61.9	398.1	5420
		11-01-67	62.0	398.0	
		12-01-67	62.2	397.8	
		1-01-68	62.2	397.8	
		2-01-68	62.3	397.7	
		3-01-68	62.3	397.7	
		4-01-68	62.3	397.7	
		5-01-68	62.3	397.7	
LOWER SAN DIEGO HYDRO SUBUNIT					Z-07.A0
EL MONTE HYDRO SUBAREA					Z-07.A5
15S/01E-09Q02S (CONT.)	460.0	6-01-68	62.4	397.6	5420
		7-01-68	62.5	397.5	
		8-02-68	62.6	397.4	
		9-01-68	62.8	397.2	
15S/01E-09R01S	450.0	10-01-67	58.8	391.2	5420
		11-01-67	59.0	391.0	
		12-01-67	59.0	391.0	
		1-01-68	59.1	390.9	
		2-01-68	59.1	390.9	
		3-01-68	59.1	390.9	
		4-01-68	59.1	390.9	
		5-01-68	59.0	391.0	
		6-01-68	59.1	390.9	
		7-01-68	59.2	390.8	
		8-02-68	59.5	390.5	
		9-01-68	59.6	390.4	
15S/01E-10N01S	450.0	10-01-67	60.0	390.0	5420
		11-01-67	60.2	389.8	
		12-01-67	60.3	389.7	
		1-01-68	60.3	389.7	
		2-01-68	60.1	389.9	
		3-01-68	61.0	389.0	
		4-01-68	60.0	390.0	
		5-01-68	60.0	390.0	
		6-01-68	60.1	389.9	
		7-01-68	60.3	389.7	
		8-02-68	60.5	389.5	
		9-01-68	60.8	389.2	
15S/01E-16B01S	451.5	10-01-67	60.3	391.2	5420
		11-01-67	60.5	391.0	
		12-01-67	60.6	390.9	
		1-01-68	60.7	390.8	
		2-01-68	60.7	390.8	
		3-01-68	60.8	390.7	
		4-01-68	60.9	390.6	
		5-01-68	60.9	390.6	
		6-01-68	60.9	390.6	
		7-01-68	61.0	390.5	
		8-02-68	61.2	390.3	
		9-01-68	61.3	390.2	
15S/01E-16C02S	440.0	10-01-67	53.8	386.2	5420
		11-01-67	53.8	386.2	
		12-01-67	53.8	386.2	
		1-01-68	54.0	386.0	
		2-01-68	54.1	385.9	
		3-01-68	54.1	385.9	
		4-01-68	54.2	385.8	
		5-01-68	54.3	385.7	
		6-01-68	54.3	385.7	
		7-01-68	54.4	385.6	
		8-02-68	54.5	385.5	
		9-01-68	54.6	385.4	
15S/01E-16C03S	448.5	10-01-67	59.5	389.0	5420
		11-01-67	59.6	388.9	
		12-01-67	59.7	388.8	
		1-01-68	59.8	388.7	
		2-01-68	59.9	388.6	
		3-01-68	59.9	388.6	
		4-01-68	60.1	388.4	
		5-01-68	60.1	388.4	
		6-01-68	60.2	388.3	
		7-01-68	60.3	388.2	
		8-02-68	60.4	388.1	
		9-01-68	60.5	388.0	
15S/01E-16C04S	445.0	10-01-67	59.0	386.0	5420
		11-01-67	59.2	385.8	
		12-01-67	59.2	385.8	
		1-01-68	59.2	385.8	
		2-01-68	59.4	385.6	
		3-01-68	59.4	385.6	
		4-01-68	59.6	385.4	
		5-01-68	59.7	385.3	
		6-01-68	59.7	385.3	
		7-01-68	59.9	385.1	
		8-02-68	59.9	385.1	
		9-01-68	60.0	385.0	
15S/01E-16E01S	435.0	10-01-67	54.1	380.9	5420
		11-01-67	54.2	380.8	
		12-01-67	55.2	379.8	
		1-01-68	55.2	379.8	
		2-01-68	54.3	380.7	
		3-01-68	54.3	380.7	
		4-01-68	54.4	380.6	
		5-01-68	54.4	380.6	
		6-01-68	54.4	380.6	
		7-01-68	54.5	380.5	
		8-02-68	54.6	380.4	
		9-01-68	54.7	380.3	
15S/01E-17H06S	434.4	10-25-67	52.4	382.0	5010
		3-14-68	52.5	381.9	

See page 113 for key to terms & abbreviations

TABLE C-1 (Cont.)

GROUND WATER LEVELS AT WELLS

STATE WELL NUMBER	GROUND SURFACE ELEVATION IN FEET	DATE	GROUND SURFACE TO WATER SURFACE IN FEET	WATER SURFACE ELEVATION IN FEET	AGENCY SUPPLYING DATA
SWEETWATER HYDRO UNIT					
LOWER SWEETWATER HYDRO SUBUNIT					Z-09.A0
SWEETWATER HYDRO SUBAREA					Z-09.A2
17S/01W-19K01S	91.0	8-06-68	11.4	79.6	5703

STATE WELL NUMBER	GROUND SURFACE ELEVATION IN FEET	DATE	GROUND SURFACE TO WATER SURFACE IN FEET	WATER SURFACE ELEVATION IN FEET	AGENCY SUPPLYING DATA
Z-09.00					
MIDDLE SWEETWATER HYDRO SUBUNIT					Z-09.B0
JAMACHA HYDRO SUBAREA					Z-09.B1
16S/01E-31D03S	325.8	8-06-68	9.1	316.7	5703

See page 113 for key to terms & abbreviations

TABLE C-1 (Cont.)

GROUND WATER LEVELS AT WELLS

STATE WELL NUMBER	GROUND SURFACE ELEVATION IN FEET	DATE	GROUND SURFACE TO WATER SURFACE IN FEET	WATER SURFACE ELEVATION IN FEET	AGENCY SUPPLYING DATA
OTAY HYDRO UNIT					
OTAY HYDRO SUBUNIT			Z-10.80		
18S/02W-22F01S	40.0	10-25-67	30.4	9.6	5010
		3-14-68	27.8	12.2	

STATE WELL NUMBER	GROUND SURFACE ELEVATION IN FEET	DATE	GROUND SURFACE TO WATER SURFACE IN FEET	WATER SURFACE ELEVATION IN FEET	AGENCY SUPPLYING DATA
Z-10.00					

See page 113 for key to terms & abbreviations

TABLE C-1 (Cont.)

GROUND WATER LEVELS AT WELLS

TIA JUANA HYDRO UNIT Z-11.00

TIA JUANA HYDRO SUBUNIT Z-11.A0

TIA JUANA HYDRO SUBAREA Z-11.A1

STATE WELL NUMBER	GROUND SURFACE ELEVATION IN FEET	DATE	GROUND SURFACE TO WATER SURFACE IN FEET	WATER SURFACE ELEVATION IN FEET	AGENCY SUPPLYING DATA
17S/02W-35E01S	35.0	10-25-67	13.8	21.2	5010
		3-14-68	10.2	24.8	
18S/02W-32H01S	12.6	10-26-67	(6)		5050
		5-08-68	(9)		
18S/02W-33M03S	16.0	5-08-68	15.5	.5	5050
19S/02W-01E01S	45.5	5-08-68	29.0	16.5	5050
19S/02W-01P03S	53.5	1-08-68	33.5	20.0	5015
19S/02W-01N01S	50.0	10-25-67	37.5	12.5	5010
		3-14-68	36.1	13.9	
19S/02W-01N02S	50.2	10-11-67	37.7	12.5	5015
		1-08-68	38.3	11.9	
		4-12-68	36.5	13.7	
		5-16-68	36.0	14.2	
		8-27-68	36.4	13.8	
		9-23-68	36.6	13.6	
19S/02W-01P03S	53.5	10-11-67	34.4	19.1	5015
		4-12-68	32.9	20.6	
		5-16-68	33.0	20.5	
		8-27-68	34.4	19.1	
		9-23-68	35.1	18.4	
19S/02W-02D01S	39.5	10-26-67	34.4	5.1	5050
		5-08-68	33.5	6.0	
19S/02W-02K01S	44.9	10-11-67	35.9	9.0	5015
		1-08-68	34.3	10.6	
		4-12-68	34.4	10.5	
		5-16-68	33.9	11.0	
		8-27-68	(1)		
		9-09-68	39.2	5.7	
19S/02W-04A06S	25.0	10-25-67	24.2	.8	5010
		3-14-68	22.1	2.9	
19S/02W-05J01S	13.0	10-26-67	12.5	.5	5050
		5-08-68	11.4	1.6	

MONUMENT HYDRO SUBUNIT Z-11.D0

PINE HYDRO SUBAREA Z-11.D1

STATE WELL NUMBER	GROUND SURFACE ELEVATION IN FEET	DATE	GROUND SURFACE TO WATER SURFACE IN FEET	WATER SURFACE ELEVATION IN FEET	AGENCY SUPPLYING DATA
15S/04E-26J01S	3851.0	10-02-67	43.0	3808.0	5723
		11-04-67	43.0	3808.0	
		12-02-67	43.0	3808.0	
		1-06-68	43.0	3808.0	
		2-02-68	43.0	3808.0	
		3-09-68	43.0	3808.0	
		4-06-68	43.0	3808.0	
		5-02-68	43.0	3808.0	
		6-10-68	40.0	3811.0	
		7-04-68	40.0	3811.0	
		8-06-68	39.0	3812.0	
		9-01-68	38.0	3813.0	
15S/04E-36E01S	4000.0	10-02-67	26.5	3973.5	5723
		11-04-67	26.5	3973.5	
		12-02-67	26.5	3973.5	
		1-06-68	25.5	3974.5	
		2-02-68	25.5	3974.5	
		3-09-68	24.5	3975.5	
		4-06-68	23.5	3976.5	
		5-02-68	22.5	3977.5	
		6-10-68	22.5	3977.5	
		7-04-68	21.5	3978.5	
		8-06-68	21.5	3978.5	
		9-01-68	21.5	3978.5	
15S/04E-36K01S	4061.0	10-01-67	135.9	3925.1	5723
		11-04-67	135.9	3925.1	
		12-02-67	135.9	3925.1	
		1-01-68	135.9	3925.1	
		2-06-68	135.9	3925.1	
		3-02-68	133.9	3927.1	
		4-10-68	133.9	3927.1	
		5-02-68	132.9	3928.1	
		6-07-68	131.9	3929.1	
		7-09-68	131.9	3929.1	
		8-10-68	132.9	3928.1	
		9-01-68	132.9	3928.1	

See page 113 for key to terms & abbreviations

TABLE C-2

GROUND WATER REPLENISHMENT IN SOUTHERN CALIFORNIA DURING THE 1967 – 68 WATER YEAR

Areal Designation Code No.	Project	Agency* conducting spreading operation	Source of recharge water	Amount spread, in acre-feet												
				Oct.	Nov.	Dec.	Jan.	Feb.	Mar.	April	May	June	July	Aug.	Sept.	Total
U-03.A1	El Rio	UWCD	Local	183	1,968	6,249	4,821	4,962	5,556	2,623	0	0	0	0	0	26,362
U-03.A1	Saticoy	UWCD	Local	947	603	1,107	1,415	973	1,794	1,879	673	516	234	173	585	10,899
U-03.D1	Piru	UWCD	Local	85	46	92	51	67	66	1,379	1,913	1,927	2,311	2,201	0	10,138
U-05.A2	Dominguez	LACFCD	Local	3	25	42	19	21	91	50	16	4	3	0	0	274
U-05.A2	Walteria	LACFCD	Local	+	81	92	52	53	112	59	19	+	+	+	+	468
U-05.A2	West Coast Basin Barrier	LACFCD	Imported	3,665	3,595	3,650	3,627	3,407	3,483	2,908	3,027	3,088	3,230	3,360	2,542	39,583
U-05.A5	Rio Hondo Combined	LACFCD	Local	1,617	6,918	3,427	2,512	2,300	4,598	1,857	921	1,019	914	857	849	27,789
			Imported	11,202	6,200	5,767	7,237	4,551	7,045	9,386	8,362	7,273	5,360	872	9,546	82,801
U-05.A5	San Gabriel Spreading Ground	LACFCD	Local	419	1,000	1,377	1,107	1,240	1,288	1,260	1,160	972	867	640	545	11,875
			Imported	0	0	0	17	0	0	0	0	92	1,831	6,418	6,020	14,377
U-05.B1	Branford	LACFCD	Local	+	99	29	40	28	104	22	+	5	5	7	+	339
U-05.B1	Headworks, Los Angeles River	LADW & P	Imported	1,605	1,555	1,246	1,039	288	479	974	1,020	982	1,064	818	791	11,860
U-05.B1	Big Tujunga	LADW & P	Imported	0	0	0	0	0	0	0	0	0	0	0	0	0
U-05.B1	Pacoima	LACFCD	Local	0	1,245	55	30	57	57	374	58	0	0	0	0	1,819
U-05.B3	Hansen	LACFCD	Local	0	4,024	929	1,619	0	1,181	981	0	900	202	0	0	9,836
U-05.B3	Lopez	LACFCD	Local	0	0	73	442	382	263	129	226	309	0	0	114	1,938
U-05.C1	Eaton Spreading Grounds	LACFCD	Local	0	0	184	0	53	0	68	0	0	0	0	0	305
U-05.C1	Arroyo Seco	LACFCD	Local	0	0	181	38	358	234	44	0	0	0	0	0	855
U-05.C3	Santa Anita	LACFCD	Local	0	32	0	160	205	54	120	0	44	23	0	0	638
U-05.C3	Sierra Madre	CSMWD	Local	154	445	340	112	16	386	13	0	0	0	0	0	1,466
U-05.D1	Ben Lomond	LACFCD	Local	723	582	266	438	325	283	382	713	614	382	138	223	5,096
U-05.D1	Big Dalton	LACFCD	Local	0	146	140	82	172	5	152	0	0	0	0	151	848
U-05.D1	Buena Vista	LACFCD	Local	0	130	25	8	11	88	0	0	0	0	0	0	262
U-05.D1	Citrus	LACFCD	Local	0	0	0	0	0	0	0	0	0	0	0	0	0
U-05.D1	Eaton Spreading Basin	LACFCD	Local	0	330	65	14	26	128	38	+	+	+	4	+	605
U-05.D1	Irwindale	LACFCD	Local	578	870	234	311	102	493	474	544	281	358	328	30	4,603
U-05.D1	Little Dalton	LACFCD	Local	4	55	34	31	24	3	31	5	0	0	0	0	187
U-05.D1	Peck Road	LACFCD	Local	-113	1,086	290	115	100	570	125	37	45	117	146	98	2,616
U-05.D1	Forbes	LACFCD	Local	0	0	0	0	0	0	0	0	0	0	0	0	0
U-05.D1	San Dimas Canyon	LACFCD	Local	201	498	421	319	310	299	3	129	0	0	0	0	2,180
U-05.D1	Santa Fe	LACFCD	Local	5,598	2,278	4,613	5	7	3,441	36	27	21	1,456	13	6	17,501
U-05.D1	Sawpit	LACFCD	Local	0	141	136	112	104	189	82	26	0	0	0	0	790
U-05.D1	Walnut	LACFCD	Local	116	106	104	105	89	257	67	101	88	60	34	74	1,201
U-05.D3	Eastside Mouth Canyon Basin	SGRSC	Local	1,867	973	1,653	3,100	2,304	2,503	2,487	1,722	1,996	1,622	1,200	1,191	22,618
U-05.D3	San Gabriel River**	CAWC	Imported	2,134		1,662		1,815		1,919		1,791		1,389		10,710
U-05.E3	Live Oak	LACFCD	Local	0	0	0	0	0	0	0	0	0	0	0	0	0
U-05.F1	Alamitos Barrier	LACFCD	Imported	394	371	360	341	316	359	331	382	484	565	570	476	4,949
U-05.F1	Carbon Creek System	OCFCD	Local	0	413	66	21	18	180	0	0	0	0	0	0	698
			Imported	1,340	1,170	0	0	1,720	3,590	4,580	2,430	1,260	840	265	2,474	19,669
U-05.F1	Crill Memorial Pit	OCWD	Imported	2,262	1,863	1,271	1,340	823	1,214	940	1,188	924	919	337	0	13,081
U-05.F1	Gomber & Hazard	OCWD	Local	0	158	63	0	0	150	191	158	0	0	0	0	720
U-05.F1	Growther	OCWD	Local	0	121	0	0	0	12	40	55	48	0	6	0	282
U-05.F3	Yorba	OCWD	Local	0	0	0	0	0	0	0	0	0	0	0	0	0
Y-01.A1	Irvine	OCWD	Imported	71	43	0	0	0	13	41	45	0	0	0	0	213
Y-01.A1	Santa Ana River	OCWD	Imported	5,251	8,537	5,182	3,439	4,659	6,258	10,339	6,394	6,781	3,954	571	9,524	70,889
Y-01.A1	Shorb	OCWD	Local	0	0	28	0	0	0	0	0	0	0	0	0	28
Y-01.A3	Batavia-Fletcher	SAVIC	Local	95	215	0	0	0	0	0	0	0	0	0	0	310
Y-01.B1	Day Canyon	EWC	Local	209	175	230	343	330	335	270	121	0	0	0	0	2,013
Y-01.B1	Day Creek	SBCFCD	Local	75	121	285	122	101	168	141	44	51	53	20	19	1,200
Y-01.B1	Eighth Street	SBCFCD	Local	0	81	25	12	5	43	8	0	0	0	0	0	174
Y-01.B1	Montclair	SBCFCD	Local	283***	204***	21	15	10	86	12	0	0	0	0	0	631
Y-01.B1	San Sevaine	SBCFCD	Local	0	1	0	1	0	2	1	0	0	0	0	0	4
Y-01.B3	City of Pomona	CPWD	Local	0	89	0	37	33	70	18	19	0	52	86	3	407
Y-01.B4	19th St. & Cucamonga	SAWC	Local	19	300	816	618	649	845	500	31	7	4	5	14	3,808
Y-01.B4	Red Hill	SBCFCD	Local	0	8	1	1	0	1	0	0	0	0	0	0	11
Y-01.B5	Arlington Gravel Pits	RCFC&WCD	Local	0	0	0	1	0	30	16	58	48	73	29	0	255
Y-01.C1	Mayhew Wash	TWC	Local	0	55	75	50	12	148	0	0	0	0	0	0	341
Y-01.C4	Indian Creek	TWC	Local	0	44	40	23	25	80	0	0	0	0	0	0	212
Y-01.C4	Horsethief Creek	TWC	Local	0	1	12	7	1	6	0	0	0	0	0	0	27
Y-01.C4	Cow Creek	TWC	Local	0	0	0	0	0	0	0	0	0	0	0	0	0
Y-01.E2	City Creek	SBCFCD	Local	82	380	465	327	370	370	280	104	36	9	7	4	2,384
Y-01.E2	Devil Canyon	SBCFCD	Local	13	260	120	60	58	115	35	17	27	165	20	35	925
Y-01.E2	Patton	SBCFCD	Local	23	17	3	18	20	13	15	0	0	4	3	2	118
Y-01.E2	Twin Creek	SBCFCD	Local	118	126	222	200	169	185	150	125	54	43	41	40	1,473****
Y-01.E2	Waterman Canyon	SBCFCD	Local	59	76	97	110	99	124	105	75	44	25	27	32	873
Y-01.E3	Santa Ana River	SBVWCD	Local	0	946	1,262	1,313	826	1,357	752	0	0	0	0	0	6,456
Y-01.E4	Mill Creek (Lower)	SBVWCD	Local	0	280	635	465	857	870	417	0	0	0	0	0	3,524
Y-01.E9	Lytle Creek	FUWC	Local	432	1,314	1,145	658	431	472	233	0	0	9	0	0	4,694
Y-01.F9	Little San Gorgonio	RCFC&WCD	Local	0	0	0	4	28	16	0	0	0	0	0	0	48
Y-02.B1	Bautista Creek	RCFC&WCD	Local	0	0	13	0	0	2	1	0	0	0	0	0	16
Y-02.B1	San Jacinto	FMWC	Local	0	0	0	0	0	137	0	0	0	0	0	0	137

*Abbreviation of agencies conducting spreading operations are presented in alphabetical order:
CAWC, California-American Water Company; CPWD, City of Pomona Water Department; CSMWD, City of Sierra Madre Water Department; EWC, Etiwanda Water Company; FMWC, Fruitvail Mutual Water Company; FUWC, Fontana Union Water Company; LACFCD, Los Angeles County Flood Control District; LADW&P, Los Angeles Department of Water and Power; OCFCD, Orange County Flood Control District; OCWD, Orange County Water District; RCFC&WCD, Riverside County Flood Control & Water Conservation District; SAVIC, Santa Ana Valley Irrigation Company; SAWC, San Antonio Water Company; SBCFCD, San Bernardino County Flood Control District, SBVWCD, San Bernardino Valley Water Conservation District; SGRSC, San Gabriel River Spreading Corporation; TWC, Temescal Water Company; UWCD, United Water Conservation District.
**Bimonthly amounts.
***Imported amounts.
****Includes amount diverted by the Del Rosa Mutual Water Company.

253626

THIS BOOK IS DUE ON THE LAST DATE
STAMPED BELOW

BOOKS REQUESTED BY ANOTHER BORROWER
ARE SUBJECT TO RECALL AFTER ONE WEEK.
RENEWED BOOKS ARE SUBJECT TO
IMMEDIATE RECALL

OCT 23 1984
RECEIVED
OCT 29 1984
PHYS SCI LIBRARY

MAY 19 1987
RECEIVED
MAY 24 1987
PHYS SCI LIBRARY

NOV 2 1990
RECEIVED OCT

LIBRARY, UNIVERSITY OF CALIFORNIA, DAVIS
D4613 (12/76)

3 1175 00565 5736