LIBRARY
UNIVERSITY OF CALIFORNIA
DAVIS

24
67

STATE OF CALIFORNIA
The Resources Agency

Department of Water Resources

BULLETIN No. 130-67

HYDROLOGIC DATA: 1967

Volume V: SOUTHERN CALIFORNIA

Appendix A: CLIMATOLOGICAL DATA
Appendix B: SURFACE WATER MEASUREMENTS
Appendix C: GROUND WATER MEASUREMENTS

UNIVERSITY OF CALIFORNIA
DAVIS
OCT 20 1969
LIBRARY

JULY 1969

NORMAN B. LIVERMORE, JR.
Secretary for Resources
The Resources Agency

RONALD REAGAN
Governor
State of California

WILLIAM R. GIANELLI
Director
Department of Water Resources

LIBRARY
UNIVERSITY OF CALIFORNIA
DAVIS

STATE OF CALIFORNIA
The Resources Agency

Department of Water Resources

BULLETIN No. 130-67

HYDROLOGIC DATA: 1967

Volume V: SOUTHERN CALIFORNIA

Appendix A: CLIMATOLOGICAL DATA
Appendix B: SURFACE WATER MEASUREMENTS
Appendix C: GROUND WATER MEASUREMENTS

Copies of this bulletin at $4.00 each may be ordered from:
Office of Procurement
DOCUMENTS SECTION
P.O. Box 20191
Sacramento, California 95820
Make checks payable to STATE OF CALIFORNIA.
California residents add 5 percent sales tax.

JULY 1969

NORMAN B. LIVERMORE, JR.
Secretary for Resources
The Resources Agency

RONALD REAGAN
Governor
State of California

WILLIAM R. GIANELLI
Director
Department of Water Resources

BULLETIN No. 130
HYDROLOGIC DATA
AREAL COVERAGE OF VOLUMES
Each Volume Contains
Appendix A: Climatological Data
Appendix B: Surface Water Measurements
Appendix C: Ground Water Measurements
Appendix D: Surface Water Quality
Appendix E: Ground Water Quality
Appendix F: Waste Water Data
This Volume
VOLUME I
NORTH COASTAL
AREA
VOLUME II
NORTHEASTERN
CALIFORNIA
VOLUME III
CENTRAL
COASTAL
AREA
VOLUME IV
SAN JOAQUIN
VALLEY
VOLUME V
SOUTHERN CALIFORNIA
OREGON
NEVADA
ARIZONA
MEXICO
PACIFIC OCEAN
DEL NORTE
SISKIYOU
MODOC
HUMBOLDT
TRINITY
SHASTA
LASSEN
TEHAMA
PLUMAS
GLENN
BUTTE
SIERRA
MENDOCINO
COLUSA
SUTTER
YUBA
NEVADA
LAKE
PLACER
YOLO
EL DORADO
ALPINE
NAPA
SOLANO
SACRAMENTO
AMADOR
SONOMA
MARIN
CALAVERAS
CONTRA COSTA
SAN JOAQUIN
TUOLUMNE
MONO
SAN FRANCISCO
ALAMEDA
STANISLAUS
MARIPOSA
SAN MATEO
SANTA CLARA
MERCED
MADERA
SANTA CRUZ
SAN BENITO
INYO
FRESNO
MONTEREY
TULARE
KINGS
SAN LUIS OBISPO
KERN
SAN BERNARDINO
SANTA BARBARA
VENTURA
LOS ANGELES
RIVERSIDE
ORANGE
SAN DIEGO
IMPERIAL

FOREWORD

The data collection programs of the Department of Water Resources have been designed to supplement the activities of other agencies to satisfy specific needs of the State. Bulletin No. 130-67 presents useful, comprehensive, accurate, and timely hydrologic data which are prerequisites for effective planning, design, construction, and operation of water facilities.

The Bulletin No. 130 series is published annually in five volumes. Each volume presents hydrologic data for one of five reporting areas of the State. These areas are delineated on the map to the left.

W R Gianelli

William R. Gianelli, Director
Department of Water Resources
The Resources Agency
State of California

METRIC CONVERSION TABLE

ENGLISH UNIT	EQUIVALENT METRIC UNIT	
Inch (in)	2.54	Centimeters
Foot (ft)	0.3048	Meter
Mile (mi)	1.609	Kilometers
Acre	0.405	Hectare
Square mile (sq. mi.)	2.590	Square kilometer
U. S. gallon (gal)	3.785	Liters
Acre foot (acre-ft)	1,233.5	Cubic meters
U. S. gallon per minute (gpm)	0.0631	Liters per second
Cubic feet per second (cfs)	1.7	Cubic meters per minute

TABLE OF CONTENTS

	Page
AREAL COVERAGE OF VOLUMES	ii
FOREWORD	iii
METRIC CONVERSION TABLE	iv
ORGANIZATION	viii
ACKNOWLEDGMENTS	ix
ABSTRACT	x

APPENDIXES

Appendix A: CLIMATOLOGICAL DATA	1

FIGURES

A	Representative Precipitation Characteristics	
A-1	for San Luis Obispo	4
A-2	for Los Angeles	5
A-3	for San Diego	6
A-4	for Barstow	7

TABLES

A-1	Index of Climatological Stations	8
A-2	Precipitation Data	24
	Central Coastal Drainage Province (T)	25
	Los Angeles Drainage Province (U)	27
	Lahontan Drainage Province (W)	34
	Colorado River Basin Drainage Province (X)	36
	Santa Ana Drainage Province (Y)	38
	San Diego Drainage Province (Z)	41
A-3	Air Temperature Data	43
	Central Coastal Drainage Province (T)	44
	Los Angeles Drainage Province (U)	46
	Lahontan Drainage Province (W)	51
	Colorado River Basin Drainage Province (X)	55
	Santa Ana Drainage Province (Y)	58
	San Diego Drainage Province (Z)	61
A-4	Evaporation Data	64
	Central Coastal Drainage Province (T)	65
	Los Angeles Drainage Province (U)	66
	Lahontan Drainage Province (W)	68
	Colorado River Basin Drainage Province (X)	68
	Santa Ana Drainage Province (Y)	69
	San Diego Drainage Province (Z)	70

Page

Appendix B: SURFACE WATER MEASUREMENTS 71

FIGURES

B-1 Net Diversions of Water to California from the Colorado River 86

B-2 Historical Importations of Water to Coastal Southern California 87

TABLES

B-1 Annual Unimpaired Runoff at Selected Stations 73

B-2 Daily Mean Discharge 75
West Fork of Mojave River Below Cedar Springs 76
East Fork of West Fork of Mojave River Above Cedar Springs 77
West Fork of Mojave River Above Cedar Springs 78
Las Flores Diversion From West Fork of Mojave River Below Cedar Springs 79
Piru Creek Above Frenchmans Flat 80
Canada De Los Alamos Below Apple Canyon 81
Elizabeth Lake Canyon Creek Above Castaic 82
Necktie Canyon Creek 83
Elderberry Canyon Creek 84
Castaic Creek Above Cordova Ranch 85

B-3 Monthly Water Content of Selected Surface Reservoirs in or Supplying Water to Southern California, October 1, 1966 to September 30, 1967 88

Appendix C: GROUND WATER MEASUREMENTS 89

FIGURES

C Names and Areal Code Numbers of Hydrologic Areas
C-1 Central Coastal Drainage Province (T) 93
C-2 Los Angeles Drainage Province (U) 95
C-3 Lahontan Drainage Province (W) 97
C-4 Colorado River Basin Drainage Province (X) 99
C-5 Santa Ana Drainage Province (Y) 101
C-6 San Diego Drainage Province (Z) 103

C-7 Fluctuation of Water Level in Wells 104

TABLES

		Page
C-1	Ground Water Levels at Wells	117
	Central Coastal Drainage Province (T)	118
	Los Angeles Drainage Province (U)	138
	Lahontan Drainage Province (W)	316
	Colorado River Basin Drainage Province (X)	332
	Santa Ana Drainage Province (Y)	353
	San Diego Drainage Province (Z)	417
C-2	Ground Water Replenishment in Southern California During the 1966-67 Water Year	449

Appendix D: SURFACE WATER QUALITY)
Appendix E: GROUND WATER QUALITY) . . . . . (Published Separately)
Appendix F: WASTE WATER DATA)

State of California
The Resources Agency
DEPARTMENT OF WATER RESOURCES

RONALD REAGAN, Governor, State of California
NORMAN B. LIVERMORE, JR., Secretary for Resources
WILLIAM R. GIANELLI, Director, Department of Water Resources
JOHN R. TEERINK, Deputy Director

This volume was prepared in the Southern District

James J. Doody . . . . . District Engineer
Jack J. Coe . . . . . Chief, Planning Branch

under the direction of

Robert Y. D. Chun . . . . . Chief, Water Resources Evaluation Section
D. C. Gildersleeve . . . . . Program Manager

by

Charles L. McKelvey . . . . . Water Resources Technician II

assisted by

Eugene Ramstedt . . . . . Assistant Engineer, W.R.

Data Processed by
Machine Computing Section
Southern District

Reviewed and Coordinated by
Division of Resources Development
Water Resources Evaluation Section

ACKNOWLEDGMENTS

In the preparation of this report, valuable assistance and contributions were received from many public and private agencies. Special mention is made of the following agencies whose cooperation is gratefully acknowledged.

City of Long Beach Water Department
City of Los Angeles Department of Water and Power
City of San Diego Utilities Department
Coachella Valley County Water District
Imperial Irrigation District
Los Angeles County Flood Control District
Orange County Flood Control District
Riverside County Flood Control and Water Conservation District
San Bernardino County Flood Control District
San Bernardino Valley Water Conservation District
San Diego County Department of Special District Services
San Luis Obispo County Flood Control and Water Conservation District
Santa Barbara County Flood Control and Water Conservation District
The Metropolitan Water District of Southern California
United States Army Corps of Engineers
United States Geological Survey
United States Weather Bureau
Ventura County Flood Control District

ABSTRACT

This report contains data on precipitation, evaporation, air temperature, surface water flow, reservoir storage, ground water levels, and ground water recharge activities in Southern California during the 1966-67 water year. Figures show location of hydrologic areas within drainage provinces, representative precipitation characteristics, imported water, and fluctuation of water level in wells.

Appendix A
CLIMATOLOGICAL DATA

Appendix A

CLIMATOLOGICAL DATA

This appendix summarizes monthly precipitation, air temperature, and evaporation data for Southern California from July 1, 1966, through September 30, 1967 (Tables A–2, A–3, and A–4).

Cooperators and cooperating agencies supplied data from 675 precipitation stations, 101 air temperature stations, and 53 evaporation stations. The U. S. Weather Bureau supplied data from 250 precipitation stations, 125 air temperature stations, and 9 evaporation stations. These climatological stations are listed in the Index (Table A–1). Daily and hourly data for some stations are available in the files of the Southern District of the Department of Water Resources. Representative precipitation characteristics for four stations are shown in Figures A–1 through A–4.

To ensure accuracy, the stations are inspected periodically by the responsible agency to see that equipment is properly maintained and that observations are taken in accordance with their standards.

Each station in this appendix has been assigned an identification number. The first character denotes the drainage province. The second and third characters represent the hydrologic unit. (Figures C–1 through C–6, pages 92 through 103, in Appendix C show the locations and code numbers of the hydrologic subdivisions in each drainage province.) The remaining characters denote the alphabetical sequence of the station.

Figure A-1

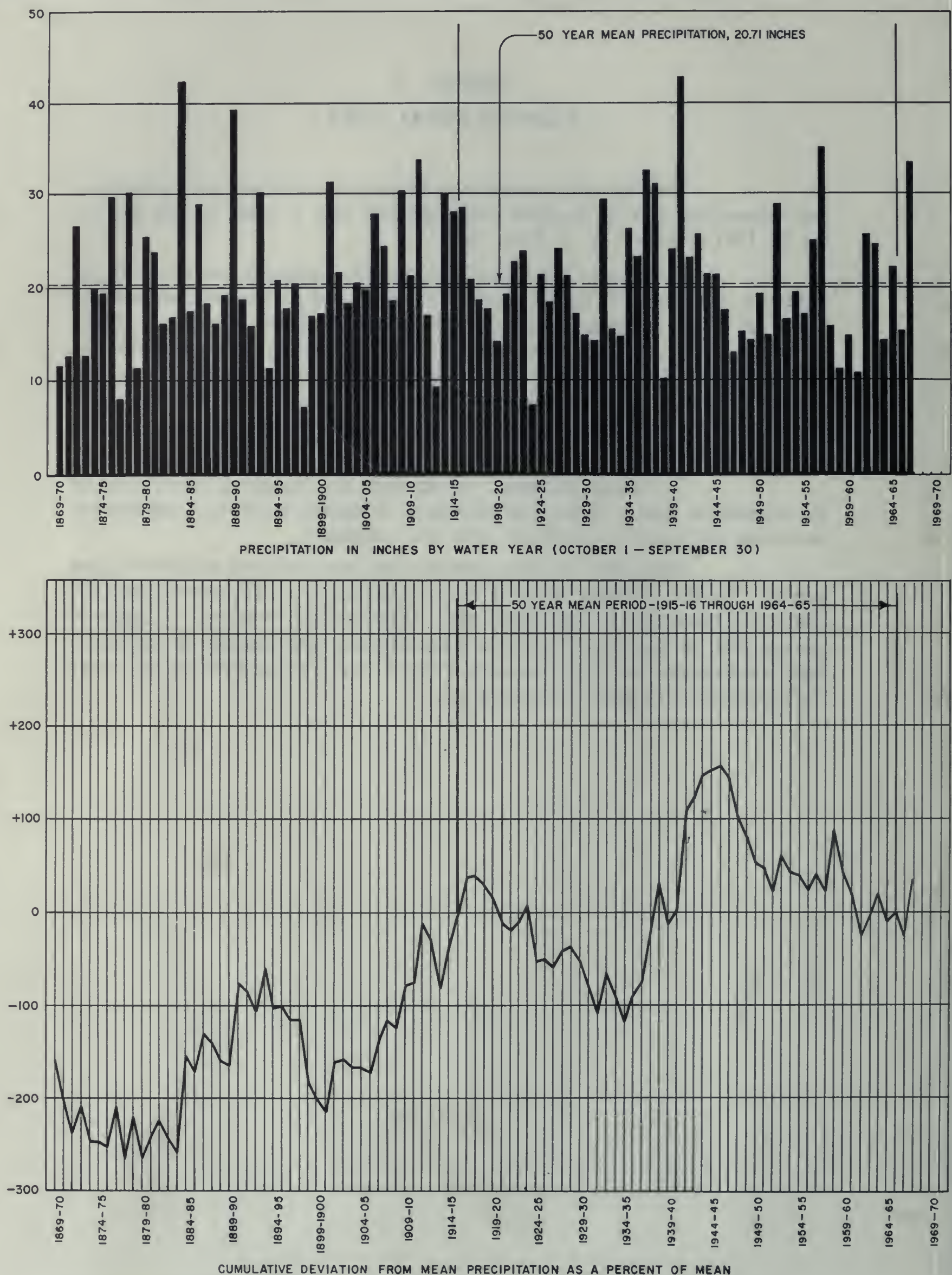

REPRESENTATIVE PRECIPITATION CHARACTERISTICS FOR SAN LUIS OBISPO

DEPARTMENT OF WATER RESOURCES, SOUTHERN DISTRICT, 1969

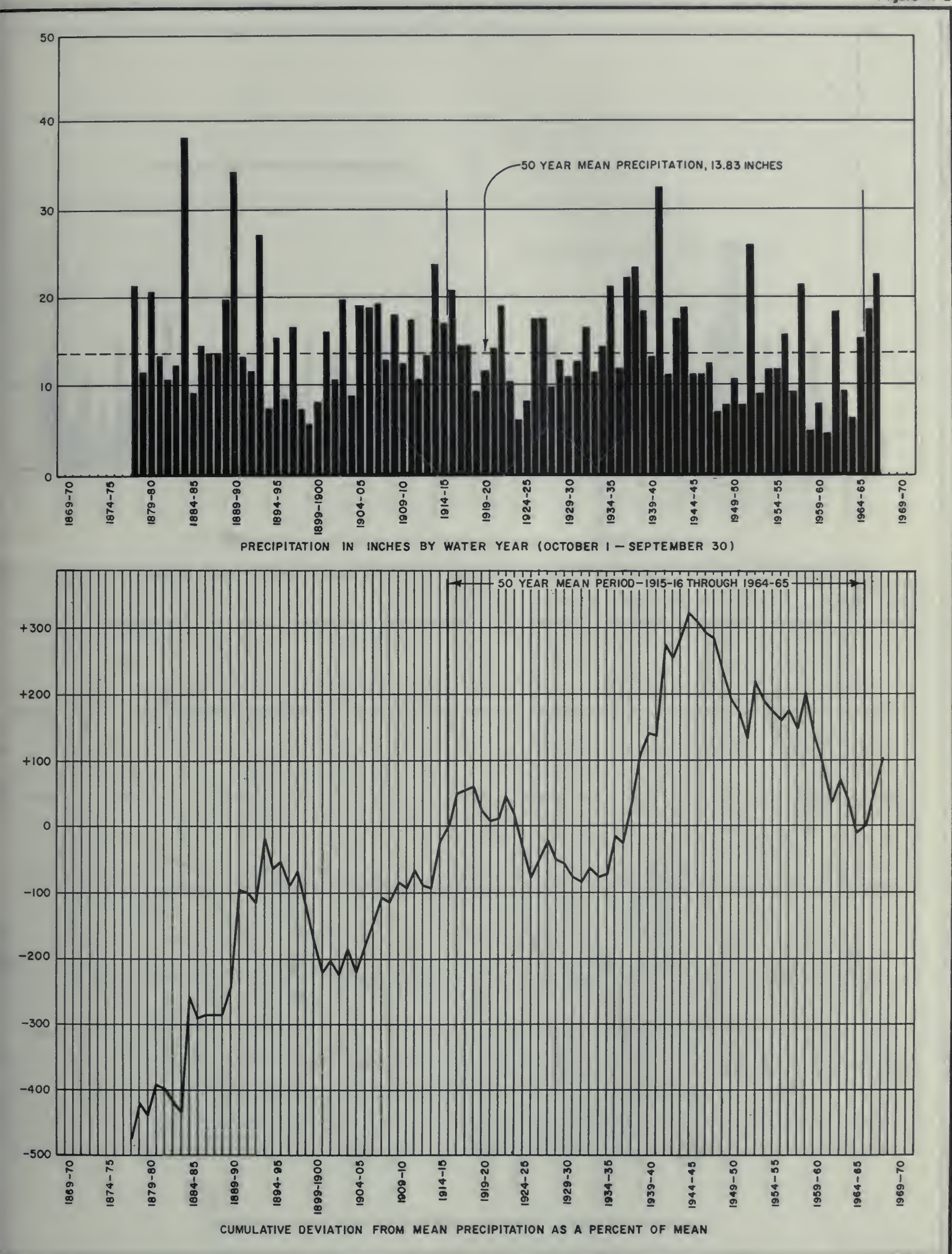

REPRESENTATIVE PRECIPITATION CHARACTERISTICS FOR LOS ANGELES

ARTMENT OF WATER RESOURCES, SOUTHERN DISTRICT, 1969

Figure A-3

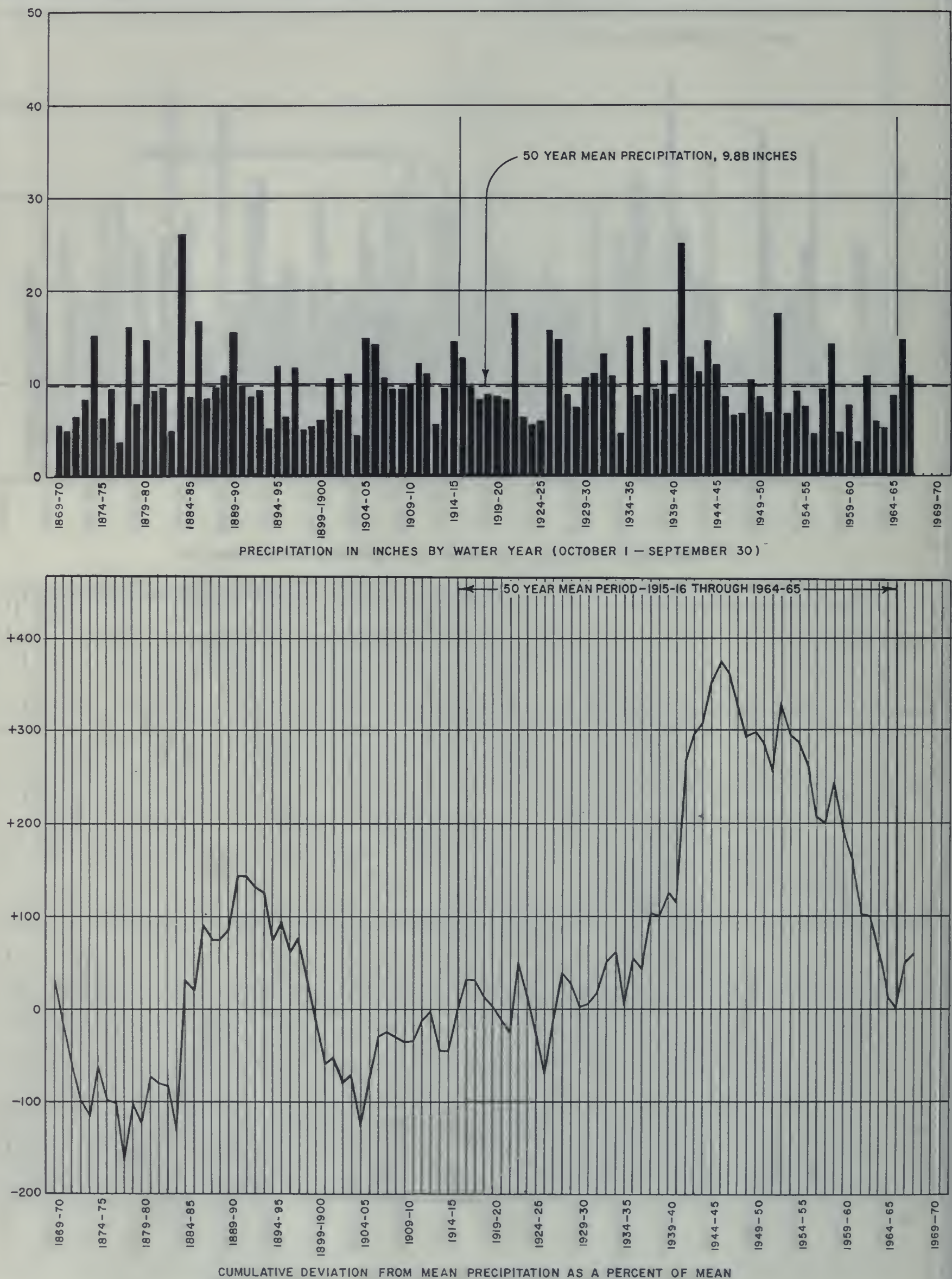

REPRESENTATIVE PRECIPITATION CHARACTERISTICS FOR SAN DIEGO

DEPARTMENT OF WATER RESOURCES, SOUTHERN DISTRICT, 1969

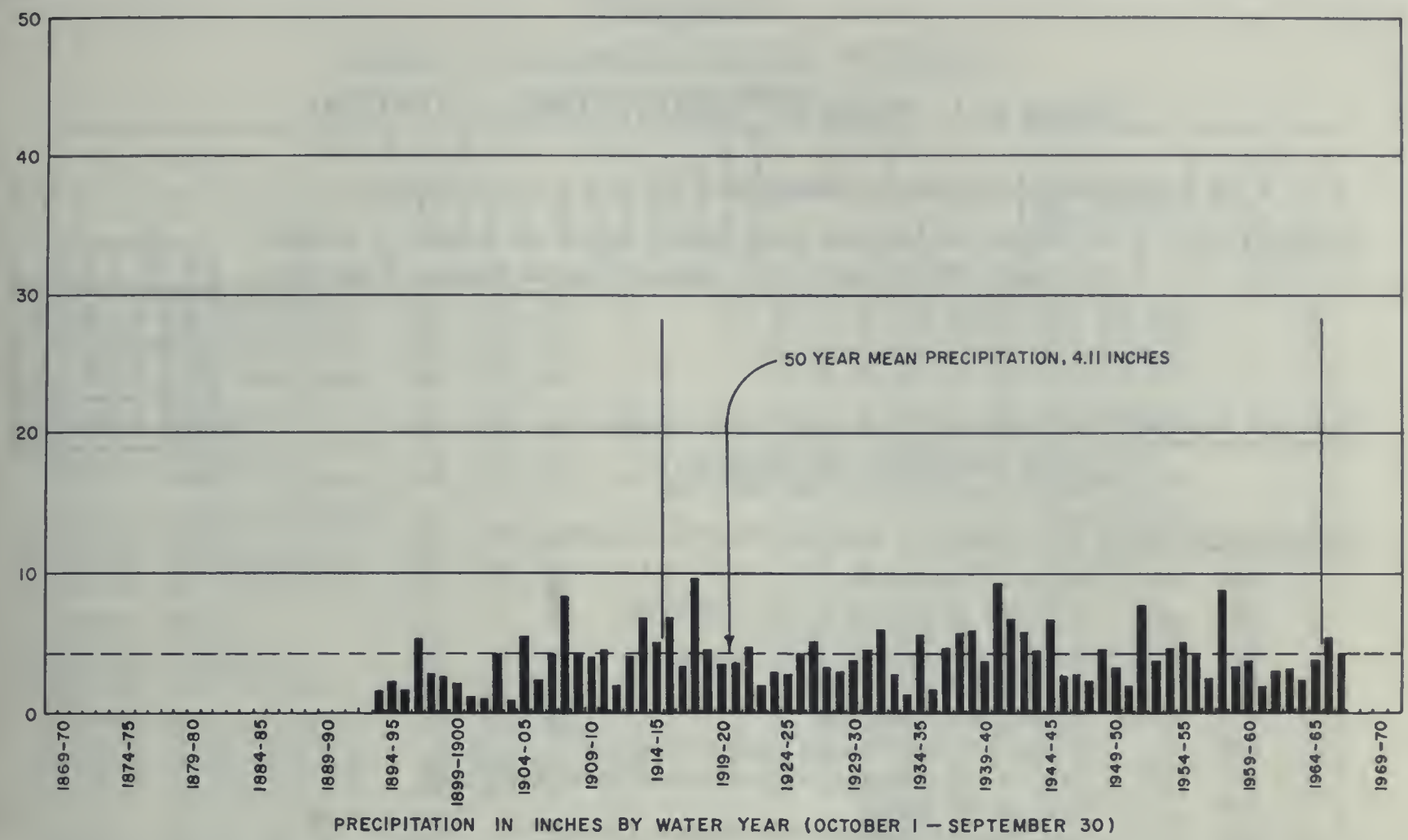

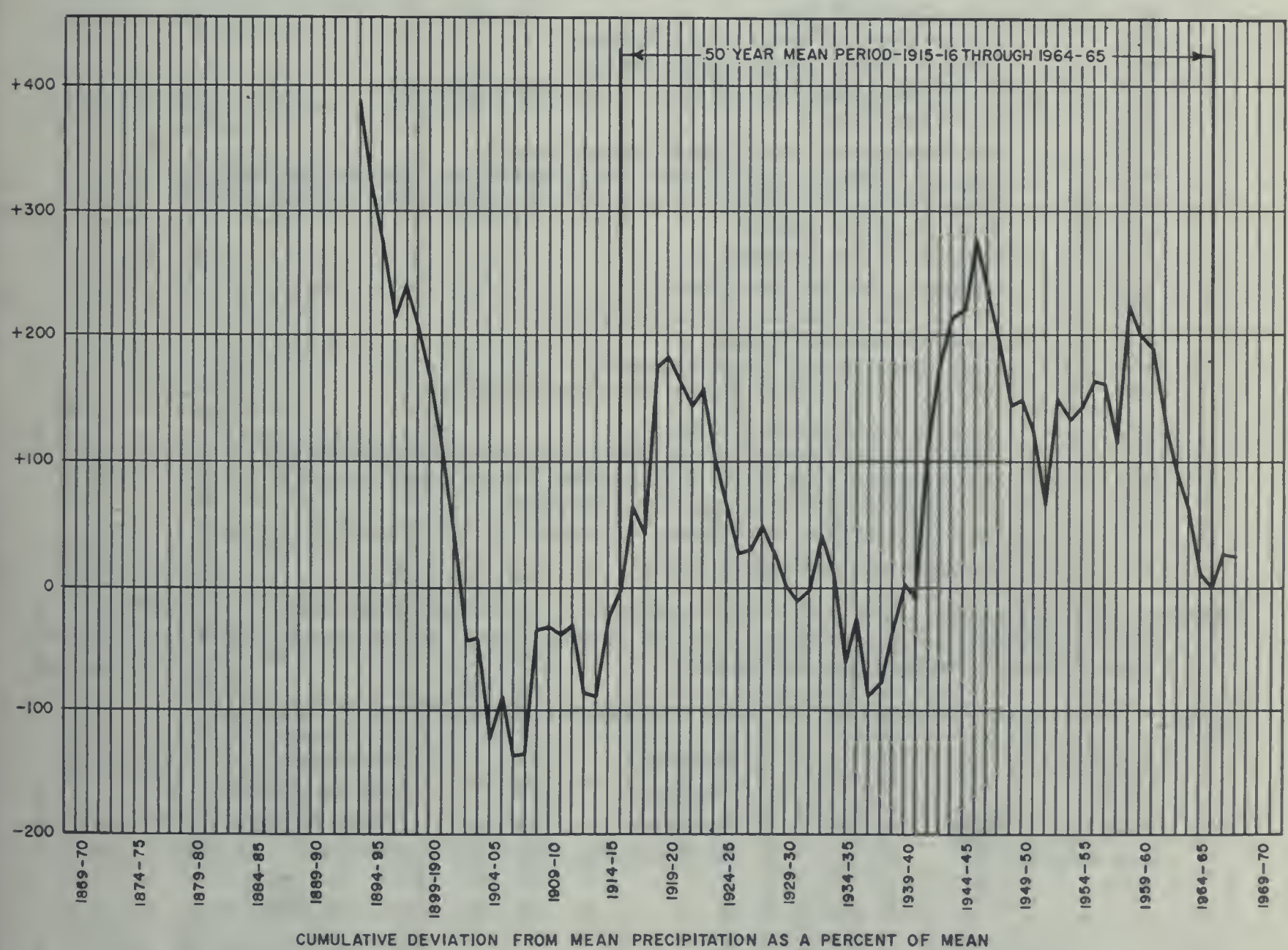

REPRESENTATIVE PRECIPITATION CHARACTERISTICS FOR BARSTOW

EPARTMENT OF WATER RESOURCES, SOUTHERN DISTRICT, 1969

TABLE A-1 INDEX OF CLIMATOLOGICAL STATIONS

An explanation of the column headings and the code symbols follows:

40-Acre Tract – This denotes the location of the station within the section in which it is located. The letter code is derived from the diagram to the right.

D	C	B	A
E	F	G	H
M	L	K	J
N	P	Q	R

Base and Meridian – The code for this column is as follows:

M – Mount Diablo Base and Meridian, or
S – San Bernardino Base and Meridian

Cooperator Number – This number is assigned from the following list:

000	Private Cooperators
004	Southern California Edison Company
011	Southern Pacific Company
014	California-American Water Company
016	Temescal Water Company
017	Gage Canal Company
018	Corona Foothill Mutual Lemon Company
405	City of Los Angeles, Department of Water and Power
406	City of San Diego
410	Los Angeles County Flood Control District
411	Marin County Engineer
415	Orange County Flood Control District
416	Ventura County Flood Control District
417	The Metropolitan Water District of Southern California
428	San Diego County
429	San Bernardino County Flood Control District
430	San Luis Obispo County Flood Control and Water Conservation District
431	Riverside County Flood Control and Water Conservation District
432	Vista Irrigation District
433	Helix Irrigation District
435	Montecito County Water District
436	City of San Bernardino Water Department
808	State Division of Forestry
813	State Department of Water Resources
900	United States Weather Bureau (Published records)
906	Agriculture Research Service
907	United States Weather Bureau, State Climatologist, (Unpublished records)
913	United States Army Corps of Engineers, Los Angeles District
914	United States Marine Corps, Camp Pendleton
915	United States Weather Bureau, Washington, D. C , (Unpublished records)
916	United States Geological Survey

Cooperator's Index Number – This is the number assigned to the station by the agency responsible for, or handling the records of the station. The U.S. Weather Bureau number is only shown in this column when it differs from the alpha order number.

County – This is a standard code for California counties and adjacent areas as shown below:

Imperial	13	Monterey	27	San Diego	90
Inyo	14	Orange	30	San Luis Obispo	40
Kern	15	Riverside	33	Santa Barbara	42
Los Angeles	70	San Bernardino	36	Ventura	56
Mono	26				

TABLE A-1

INDEX OF CLIMATOLOGICAL STATIONS

SOUTHERN CALIFORNIA

Station Number	Station Name	Elevation in Feet	Township	Range	Section	40 Acre Tract	Base and Meridian	Latitude °	Latitude '	Latitude "	Longitude °	Longitude '	Longitude "	Cooperator Number	Cooperator's Index Number	Record Began	Record Ended	Years Missing	County Code
U03-0014-00	ACTON ESCONDIDO CNYN	2920	05N	13W	30		S	34	29	31	118	16	30	410	F 2618	1897			70
U03-0014-01	ACTON ALISO CANYON	3900	04N	12W			S	34	24	02	118	05	33	410	F 423A	1937			70
U03-0014-02	ACTON ALISO CNYN BLU	2900	04N	12W			S	34	27	33	118	09	20	410	F 341	1932			70
U03-0014-03	ACTON CAMP 2	2625	04N	13W			S	34	27	02	118	11	55	410	F 250D	1930			70
U03-0014-04	ACTON-COLOMBO RANCH	3000	04N	13W			S	34	25	41	118	11	52	410	F 420C	1927			70
U03-0014-05	ACTON HUBBARD RCH	3490	05N	13W	16		S	34	31	31	118	13	58	410	F 274B	1897			70
W28-0024-00	ADELANTO	2845	06N	05W	21	N	S	34	35	21	117	24	50	900	SB 89A	1945			36
X22-0044-00	AGUA CALIENTE SPG PK							32	57	00	116	17	27	428	517-5	1966			90
W03-0050-51	ALABAMA HILLS	3725	15S	36E			M	36	40	15	118	05	40	405					14
U03-0072-15	ALAMO MT STORAGE GAG	6675	07N	20W	25		S	34	40	11	118	57	08	416	V 211	1959			56
U05-0084-50	ALCAZAR FLOOD CONTRO	400						34	03	46	118	11	54	410	F 1918	1929			70
U05-0085-00	ALDER CRK PARADISE	2330	03N	14W			S	34	19	48	118	19	03	410	F 705	1941			70
U05-0102-02	ALHAMBRA-CITY HALL	0533					S	34	06	05	118	07	52	410	F 110B	1927			70
Y01-0114-51	ALISO CANYON COOK	1080	06S	07W			S	33	40	59	117	37	12	415	O 151A				30
U05-0115-00	ALISO CANYON OAT MTN	2367	03N	16W	28		S	34	18	53	118	33	25	410	F 446	1939			70
Z07-0136-00	ALPINE	1740	15S	02E	27		S	32	50	00	116	46	00	900		1952			90
U05-0140-01	ALTA CANYON	2020						34	13	39	118	12	40	410	F 175B	1919			70
U05-0144-00	ALTADENA	1125	01N	12W			S	34	10	55	118	08	15	410	F 176	1921			70
U05-0144-04	ALTADENA GOLF	1186						34	10	48	118	07	01	410	F 611C	1899			70
Y01-0145-05	ALTA LOMA-FORNEY	1865	01N	07W	27		S	34	07	25	117	36	27	429	SB175	1953			36
U03-0179-10	AMERICAN C SUGAR CO	60	01N	21W			S	34	12	17	119	04	04	416	V 3	1902			56
Y01-0192-01	ANAHEIM AUTOMATIC		04S	10W			S	33	49	12	117	54	48	415	O 167				30
Y01-0193-00	ANAHEIM CARROLL RCH	105	04S	10W			S	33	49	54	117	57	54	415	O 91	1924			30
Y01-0194-00	ANAHEIM WATER WORKS	150	04S	10W	15		S	33	49	46	117	54	42	415	O 33	1880			30
W26-0195-07	ANAVERDE LEONA VLY	2875	06N	13W			S	34	35	22	118	12	15	410	F1108B	1955			70
U05-0208-11	ANGELES CREST G S	2300						34	14	05	118	11	00	410	F 7268	1945			70
U05-0208-12	ANGELES CREST HWY	2800						34	15	21	118	11	45	410	F 498	1945			70
U05-0208-20	ANGELES CRE HWY GRIZ	3050	02N	13W			S	34	15	33	118	11	32	410	F*X30	1957			70
T09-0215-00	ANNETTE	2150	26S	17E	16		M	35	39	00	120	11	00	430	L 130	1951			
W26-0222-01	ANTELOPE VLY FLD STA	2450	07N	14W			S	34	42	12	118	18	32	410	F1106	1955			70
Z02-0235-00	ANZA	3915	07S	03E	21	B	S	33	33	00	116	40	30	900		1947			33
T12-0239-00	APACHE CAMP	4965	09N	23W	16		S	34	52	00	119	20	00	416	V 161	1940			56
W28-0244-00	APPLE VALLEY	2935	05N	03W	17		S	34	31	25	117	12	52	900	SB 136	1958			36
U05-0251-01	ARCADIA ARBORETUM	0565	01N	11W			S	34	08	48	118	02	59	410	F1037E	1950			70
U05-0251-02	ARCADIA PP 1	611					S	34	09	32	118	02	02	410					70
Y01-0264-00	ARLINGTON	830	03S	05W	08		S	33	55	07	117	26	01	431	R P1	1963			33
Y01-0264-01	ARLNGTN MKNGBRD GCCO	1007	03S	05W	21	E	S	33	53	49	117	24	54	017	R P1	1938			33
W28-0310-00	ARROWHEAD RANGER STA	5593	02N	03W	27		S	34	14	20	117	11	25	429	SB107				36
T10-0320-00	ARROYO GRANDE	0110	32S	13E	21		M	35	07	24	120	34	24	900		1939			40
T10-0320-20	ARROYO GRANDE NO 5	135	32S	13E	28		M	35	07	10	120	35	25	430	L 147	1956			40
U05-0327-00	ARROYO SECO R S	1220	02N	12W	31		S	34	12	33	118	10	12	410	F 508C	1917			70
U05-0331-11	ARTESIA	52						33	51	48	118	04	58	410	F 208B	1917			70
U05-0339-00	ASCOT COVERED RES	0605	01S	13W	13		S	34	04	44	118	11	16	405		1939			70
U05-0355-00	ASSOC OIL ANAHEIM 1	340	03S	10W	13		S	33	54	37	117	52	41	900		1941	1966		30
T09-0358-05	ATASCADERO LAKE	915	28S	12E	27	B	M	35	28	00	120	40	20	430	L 167	1964			40
T09-0359-00	ATASCADERO PUMP STA	1205	28S	13E	04		M	35	31	30	120	34	30	430	L 133	1951			40
T09-0360-01	ATASCADERO SDH	0950	28S	12E	23		M	35	29	00	120	39	30	430	L 145	1954			40
T09-0360-20	ATASCADERO 1 NW	920	28S	12E	16		M	35	29	45	120	11	20	430	L 160	1962			40
T09-0361-01	ATASCADERO AMWC	835	28S	12E	10		M	35	30	06	120	39	36	430	L 34	1913			40
U03-0372-11	ATMORE MEADOW	4325	07N	16W			S	34	41	18	118	36	16	410	F1119B	1956			70
U06-0395-00	AVALON PLEASURE PIER	0000						33	21	00	118	20	00	900		1931			70
T10-0406-00	AVILA	0115	31S	12E	36		M	35	10	48	120	43	18	430	L 55	1931			40
U05-0410-00	AZUSA CITY PARK	612	01N	10W	35	D	S	34	08	03	117	54	17	410	F 143B	1928			70
U05-0410-01	AZUSA FOOTHILL RCH	0615						34	07	57	117	53	32	410	F 998	1913			70
U05-0410-02	AZUSA GRFTH VLY W CO	585						34	06	53	117	53	23	410	F 1788	1955			70
U05-0410-04	AZUSA PLT-GIC	0682						34	08	54	117	54	48	410	F 3128	1930			70
U05-0431-01	BAILEY DEBRIS DAM	1180						34	10	25	118	03	38	410	F 179G	1958			70
W28-0436-00	BAKER	0940	14N	09E	30		S	35	16	00	116	04	00	900	SB160	1953			36
W28-0437-00	BAKER 9 NNW	1045	15N	08E	15		S	35	23	00	116	07	00	900	SB 161	1953			36
U03-0450-10	BALCOM CYN HUMPHREY	800						34	18	51	118	58	21	416	V 206	1960			56
U05-0453-01	BALDWIN HILLS	0392						34		08	118	22	32	410	F 461	1940			70
U05-0453-02	BALDWIN HILLS RES	460						34	00	25	118	21	47	410	F 799				70
U05-0455-00	BALDWIN PARK	386	01S	10W	09		S	34	05	36	117	57	40	410	F 347E	1931			70
Z07-0465-00	BALLENA							33	04	00	116	43	30	428	600-1	1951			90
X19-0489-00	BANNING	2315	03S	01E	09		S	33	55	43	116	52	33	431	R	1913			33
U03-0495-00	BARD RESERVOIR	1030	02N	19W	06	E	S	34	14	04	118	49	05	416	V 227	1966			56
U03-0506-11	BARDSDALE YOUNG RCH	400						34	21	54	118	56	42	416	V 96	1932			56
U05-0507-11	BARLEY FLAT	5525						34	16	40	118	04	40	410	F1121	1956			70
U05-0508-11	BARLOW SANITARIUM	0450						34	04	31	118	14	46	410	F 774	1947			70
U05-0509-00	BARNESON PARK	575	03S	09W	05		S	33	56		117	51		900			1966		30
U02-0513-11	BARRET OJAI RANCH	800						34	26	28	119	13	13	416	V 153				56
Z11-0514-00	BARRETT DAM	1623	17S	03E	22		S	32	41		116	40		406		1916			90
W28-0519-00	BARSTOW	2142	09N	01W	06		S	34	54		117	01		900	SB 112	1916			36
W28-0519-02	BARSTOW-2	2150	09N	02W	01		S	34	54		117	47		429	SB100	1958			36
W28-0519-06	BARSTOW COUNTY YARD	2120	10N	01W	32		S	34	56	00	117	01	26	429	SB219				36
W28-0519-15	BARSTOW SHERIFF DEPT	2280	09N	02W	06		S	34	53	40	117	01	25	429	SB234				36
T12-0543-00	BATES RIDGE S.G.	5165	10N	28W	32		S	34	55	00	119	55	00	900		1946			42
U05-0563-12	BEAR CANYON FC1112	4025						34	17	04	117	51	58	410	F1112				70
U05-0563-30	BEAR CR CRYSTAL LAKE	5480						34	19	33	117	51	42	410	F1163	1963			70
W26-0564-10	BEAR GULCH	7880						34	21	58	117	41	27	410	F*X25	1957			70
Y02-0606-00	BEAUMONT	2610	03S	01W	10		S	33	56	00	116	58	00	900	SB 29	1931			33
Y02-0607-00	BEAUMONT PUMPING PL	3045	02S	01W	23		S	33	59	00	116	58	00	900	SB 30	1924			33
Y01-0609-00	BEAUMONT 1 E	2600	03S	01W	11		S	33	56	00	116	57	01	900	SB 38	1942			33
Y01-0609-12	BEAUMONT S D F	2600	03S	01W	11		S	33	55	47	116	57	00	431	R P2				33
U05-0619-00	BEL AIR FC 108	540						34	05	13	118	26	45	900	F 108	1928			70

See page 8 for key to terms & abbreviations

TABLE A-1

INDEX OF CLIMATOLOGICAL STATIONS

SOUTHERN CALIFORNIA

Station Number	Station Name	Elevation in Feet	Township	Range	Section	40 Acre Tract	Base and Meridian	Latitude °	Latitude '	Latitude "	Longitude °	Longitude '	Longitude "	Cooperator Number	Cooperator's Index Number	Record Began	Record Ended	Years Missing	County Code
U05-0625-00	BELL CYN RUSHWORTH	0925	01N	17W	04		S	34	11	37	118	39	27	410	F 735F				70
U05-0626-01	BELL FIRE STA	0145						33	58	45	118	11	16	410	F 192C	1928			70
W26-0630-00	BELLVIEW	2880						34	37	23	118	13	55	410	F 722C	1948			70
W03-0684-00	BENTON INSPECTION ST	5460	01S	32E	29		M	37	50	00	118	29	00	900		1959			26
X19-0699-00	BERMUDA DUNES	100	05S	07E	07		S	33	44	38	116	17	15	431	R	1964			33
T10-0718-05	BETTENCOURT	745	31S	14E	05		M	35	15	15	120	29	45	430	L 153	1959			40
U05-0722-11	BEVERLY HILLS	0290						34	04	27	118	23	57	410	F 2288	1925			70
Y01-0741-00	BIG BEAR LAKE	6750						34	15	00	116	55	00	900					36
Y01-0741-01	BIG BEAR LAKE F D	6780	02N	01E	19		S	34	14	40	116	54	24	429	SB 90	1950			36
Y01-0742-00	BIG BEAR LAKE DAM	6815	02N	01W	22		S	34	14		116	58		900	SB 32	1892			36
Y01-0743-01	BIG BEAR CITY	6775	02N	01E	14		S	34	15	43	116	50	36	429	SB 91A	1942			36
U05-0758-00	BIG DALTON DAM	1575	01N	09W	15		S	34	10	06	117	48	36	410	F 223B	1930			70
U05-0758-01	BIG DALTON-MONROE	1825						34	10	34	117	48	26	410	F 724B	1939			70
W03-0776-00	BIG PINE POWER PLT 3	5400	09S	33E	25		M	37	07	30	118	19	21	405		1925			14
W28-0779-00	BIG PINES PARK	6860	03N	08W	02		S	34	22	45	117	41	28	410	F 83B	1926			70
U05-0785-01	BIG SANTA ANITA DAM	1400	01N	11W	10		S	34	11	03	118	01	12	410	F 63C	1927			70
U05-0785-02	BIG SANTA ANITA R S	2175						34	11	46	118	01	20	410	F1046B	1950			70
U05-0798-00	BIG TUJUNGA DAM	2315	02N	13W	01		S	34	17	31	118	11	15	900	46D E	1917		04	70
U05-0818-00	BIRMINGHAM HOSPITAL	0724						34	11	22	118	30	25	410	F 725B	1944			70
W03-0819-00	BISHOP CREEK INTAKE	8150	08S	31E	16		M	37	15	00	118	35	00	900					26
W03-0822-00	BISHOP WB AIRPORT	4108	07S	33E	05		M	37	22	00	118	22	00	900		1899			14
W03-0824-00	BISHOP UNION CARBIDE	9390	07S	30E	05		M	37	22	00	118	43	00	900		1957			14
U03-0871-11	BLACK STOCK	855						34	15	31	118	45	13	416	V 155				56
U03-0877-11	BLANCHARD INV CO	0277						34	21	23	119	04	25	416	V 48	1896			56
U03-0884-00	BLOOD RANCH	3225	08N	18W	28	B	S	34	45	26	118	47	18	813		1967			70
Y01-0887-00	BLOOMINGTON	1100	01S	05W	22		S	34	04	08	117	23	49	429	SB106	1952			36
Z07-0889-00	BLOSSOM VALLEY	1000	15S	01E	15		S	34	51	32	116	51	22	428	500	1953			90
X22-0892-00	BORREGO CO RD STA							33	12	40	116	20	00	428	540-5	1963			90
Y01-0900-11	BLUE CUT	2560	02N	06W	13		S	34	15	32	117	28	03	429	SB103				36
W28-0900-52	BLUE JAY WEST	5440						34	14	28	117	13	06	429	SB209				36
U05-0904-10	BLUE RIDGE CAMP	8450						34	20	57	117	40	23	410	F*X26	1957			70
X15-0924-00	BLYTHE	0266	06S	23E	32		S	33	36	45	114	35	45	900		1931			33
X15-0927-00	BLYTHE CAA AIRPORT	0390	06S	22E	31		S	33	37	00	114	43	00	900		1940			33
X15-0927-05	BLYTHE AIR BASE		06S	23E	33		S												33
X15-0928-00	BLYTHE F C STA		06S	23E	32		S							431	R				33
U05-0930-00	BOBCAT CANYON	4720						34	16	49	118	00	08	410	F11028	1955			70
Z09-0968-00	BONITA	0105	17S	02W			S	32	40		117	02		900		1899			90
U03-0978-51	BORGSTROM	200						34	16	47	119	15	27	416	V 67				56
X22-0983-00	BORREGO DESERT PARK	765	10S	05E	25		S	33	16		116	25		900		1943			90
X22-0986-00	BORREGO SPRINGS 3NNE	625	10S	06E	21		S	33	17		116	21		900		1945	1967		90
X22-0986-01	BORREGO TUBB CANYON							33	12	30	116	24	30	428	501-5	1964			90
X22-1009-00	BOULEVARD	3350	17S	07E	28	C	S	32	40	00	116	17	00	900		1924			90
U03-1013-00	BOUQUET CANYON F124	3055	06N	14W	28	B	S	34	35	14	118	21	45	405	F 124B				70
U03-1013-01	BOUQUET CANYON FC110	1760						34	30	35	118	27	00	410	F1104	1955			70
T09-1018-30	BOWMAN RANCH	1880	29S	16E	36		M	35	21	30	120	13	00	430	L 163	1962			40
U05-1028-11	BRADBURG DEBRIS BASI	0935	93K					34	09	23	117	57	58	410	F1080B	1955			70
T09-1034-00	BRADLEY	0540	24S	11E	08		M	35	52	00	112	48	00	900		1946			27
U05-1043-41	BRAND DEBRIS BASIN	925						34	11	04	118	16	32	410	F 198B	1928		3	70
U05-1043-51	BRAND PARK	1250						34	11	18	118	16	20	410	F 210B	1928			70
X23-1048-00	BRAWLEY 2 SW	0100	14S	14E	07		S	32	57	00	115	33	00	900		1909			13
U05-1056-00	BREA CITY	0350						33	55	00	117	54	00	900	PN8119	1957			30
U05-1057-00	BREA DAM	0275	03S	10W	21		S	33	53	26	117	55	36	900					30
U05-1057-01	BREA UNION OIL	0375						33	55	46	117	54	53	410	F1094	1924			30
U05-1087-10	BRIGDEN RES NO 1	1020						34	10	15	118	06	40	410	F1151	1961			70
U05-1090-11	BRIGGS TERRACE	2225					S	34	14	17	118	13	27	410	F 373B	1933			70
Y01-1129-11	BRUSH CANYON	1475	01N	04W	10			34	10	46	117	17	11	429	SB133	1957			36
U05-1148-02	BUCKHORN FLAT	6760						34	20	44	117	55	08	410	F1062	1953			70
T09-1149-20	BUCKHORN RANCH	1950	31S	17E	13		M	35	14	00	120	06	00	430	L 154	1959			40
U03-1152-70	BUCK CK GUARD STA	2980	07N	19W	13		S	34	41	40	118	51	24	416	V 229	1966			56
U05-1168-00	BUENA PARK	75	03S	11W	35		S	33	51	57	117	59	50	415	O 5A	1927			30
Y02-1188-00	BUNDY CANYON ROAD	1790	06S	03W	20		S	33	38	26	117	12	51	431	R	1964			33
U05-1192-00	BURBANK FIRE DEPT	680	01N	14W	12		S	34	10	58	118	18	23	410	F 226B	1930			70
U05-1194-00	BURBANK VLY PMP PLT	0655	01N	14W	09		S	34	11	00	118	21	00	900		1931			70
W26-1202-00	BURKHART RCH LEWIS	4615	04N	10W	25		S	34	25	12	117	53	11	410	F 5178	1918			70
X19-1250-00	CABAZON	1815	03S	02E	16		S	33	55	00	116	47	00	900		1939			33
Z08-1252-00	CABRILLO NAT MON	0410	17S	04W	31		S	32	40	00	117	15	00	900		1952			90
T14-1253-00	CACHUMA DAM	0780	06N	29W	29		S	34	35	00	119	59	00	900		1951			42
W01-1266-00	CAIN RANCH	6980	01S	26E	03	C	M	37	53	32	119	05	30	405		1931			26
Y01-1266-51	CAJALCO 1	1520	04S	05W	12		S	33	50	06	117	21	02	431	R	1955			33
Y01-1266-52	CAJALCO 2	1540	04S	05W	12		S	33	50	28	117	21	30	431	R				33
Y01-1267-01	CAJON JUNCTION	3118	03N	06W	26		S	34	18	36	117	28	24	429	SB 16A	1943			36
X28-1272-00	CAJON WEST SUMMIT	4790	04N	07W	35		S	34	23	00	117	34	00	900	SB 52	1939			36
U05-1274-00	CALABASAS	924						34	09	24	118	38	14	410	F 5B	1927			70
X23-1288-00	CALEXICO 2 NE	0012	17S	15E	07		S	32	41	00	115	28	00	900		1942			13
Y01-1308-05	CALIMESA C D F	2400	02S	02W	13		S	34	00	13	117	03	29	431	R P1	1957			33
U03-1336-00	CAMARILLO 2 SE	123	01N	20W	06	B	S	34	12	18	119	00	46	900	V 194	1955			56
U03-1338-00	CAMARILLO 4 NNW	0352	02N	21W	10		S	34	16	22	119	04	38	416	V 195	1955			56
T10-1341-01	CAMBRIA STEINER	150	27S	08E	23		M	35	33	54	121	04	42	430	L 77	1938	1966		40
T10-1341-02	CAMBRIA HWY MAINT	60	27S	08E	21		M	35	34	30	120	22	30	430	L 74	1937			40
Y01-1369-00	CAMP ANGELUS	5770	01N	01W	27	D	S	34	09	00	116	59	00	900	SB 53	1939			36
U05-1405-11	CAMP JOSEPHO	0660					S	34	04	51	118	31	10	410	F1052	1952			70
Z11-1424-00	CAMPO	2630						32	37	00	116	28	00	900		1959			90
Y01-1424-01	CAMPO 5NW	3000	17S	05E	32		S	32	38		116	30		907		1926	1934		90
T09-1439-00	CAMP ROBERTS	0600	24S	11E	35		M	35	48	00	120	44	48	430	L 109	1945			27
U05-1440-00	CAMP RINCON	1510	02N	09W	30		S	34	14	28	117	51	45	410	F 349D	1932			70

See page 8 for key to terms & abbreviations

TABLE A-1

INDEX OF CLIMATOLOGICAL STATIONS

SOUTHERN CALIFORNIA

Station Number	Station Name	Elevation in Feet	Township	Range	Section	40 Acre Tract	Base and Meridian	Latitude °	Latitude '	Latitude "	Longitude °	Longitude '	Longitude "	Cooperator Number	Cooperator's Index Number	Record Began	Record Ended	Years Missing	County Code
T10-1444-00	CAMP SAN LUIS OBISPO	0625	30S	12E	09		M	35	21		120	41		900		1941			40
Y01-1451-11	CAMP SILVERADO	2000					S	33	44	42	117	40	40	415	O 78				30
U05-1468-11	CAMP VALCREST	5900					S	34	20	40	117	58	41	410	F1007C	1946			70
U03-1471-19	CAMULOS RANCH	720						34	24	20	118	45	20	416	V 170	1956			56
U02-1472-11	CANADA LARGA	800						34	22	25	119	13	42	416	V 85				56
U05-1484-00	CANOGA PARK PIERCE C	794	01N	16W	08		S	34	10	53	118	34	23	410	F1051	1949			70
W25-1488-00	CANTIL	2010	30S	37E	23		M	35	18	00	117	58	00	900		1955			15
T09-1498-15	CANYON RANCH	1200	27S	15E	35		M	35	32	00	120	20	00	430	L 138	1952			40
Z01-1506-00	CAPISTRANO							33	25	00	117	40	00	428	800	1928			90
Z01-1507-00	CAPISTRANO BEACH	20						33	27	56	117	41	12	415	O 164				30
U05-1518-00	CARBON CANYON GILMAN	1625	03S	09W	12		S	33	56	00	117	47	00	900	SB 41	1949			30
Y01-1557-31	CASA COLINA	680	02S	08W	16			33	59	30	117	43	10	429	SB 20C				36
U02-1558-00	CASITAS DAM	0369	03N	23W	06		S	34	22	00	119	20	00	907		1959			56
U02-1558-12	CASITAS RANCH	400						34	22	06	119	20	12	416	V 4	1927			56
U02-1559-00	CASITAS RESERVOIR		04N	23W	29		S	34	24	00	119	18	00	907		1959			56
U03-1562-11	CASTAIC PATROL STA	1066						34	27	54	118	36	57	410	F 4518	1957			70
U03-1562-21	CASTAIC JUNCTION	1001						34	26	23	118	36	20	410	F1012	1947			70
X19-1587-05	CATHEDRAL CITY F.C.S	320	04S	05E	33		S	33	46	53	116	27	52	431	R	1948			33
T11-1595-10	CAVANAUGH RANCH	2000	29S	18E	33		M	35	23	00	120	02	30	430	L 78	1938			40
U05-1613-01	CEDAR SPRINGS	6780						34	21	21	117	52	34	410	F 402F	1936			70
W28-1613-10	CEDAR SPRINGS R EVAP	3275						34	17	03	117	19	47	813		1962			36
U05-1663-11	CHAPMAN WELLS	635						34	08	47	118	04	03	410	F 1718				70
U05-1665-02	CHARTER OAKS WALKER	705						34	06	25	117	51	40	410	F11318				70
U05-1680-00	CHATSWORTH F C 24 D	957	02N	16W	18	M	S	34	15	23	118	36	19	900	F 24D	1928			70
U05-1682-00	CHATSWORTH RESERVOIR	912	02N	17W	25		S	34	13	34	118	36	58	900	F 23E	1948			70
U05-1682-11	CHATSWORTH PAT STA	1254						34	16	39	118	36	13	410	F 259C	1930			70
Y01-1698-01	CHERRY VALLEY S D F	2860	02S	01W	22		S	33	58	32	116	58	20	431	R P2				33
Y01-1698-02	CHERRY VALLEY-LEE RN	2820	02S	01W	27		S	33	58	19	116	58	24	431	R P1	1955	1965		33
U03-1718-01	CHIEF PEAK	5000						34	31	04	119	10	50	416	V 179				56
W26-1724-01	CHILAO HMS	5280						34	19	02	118		30	410	F 4928	1944			70
U05-1725-00	CHILAO RANGER STA	5155	03N	11W	22		S	34	19	42	118	01	00	410	F 440C	1939			70
T11-1726-60	CHIMINEAS RANCH	2600	32S	19E	08		M	35	09	00	119	58	00	430	L 158	1961			40
Y01-1732-02	CHINO-IMBACH	642	02S	07W	27		S	33	58	32	117	35	36	429	SB 79	1930			36
Y01-1732-03	CHINO S C E CO	675	02S	08W	13		S	33	39	52	117	01	17	004	SB 67				36
Y01-1732-07	CHINO FIRE STATION		02S	08W	11		S	34	40	00	117	41	56	429	SB262	1891			36
Y01-1732-08	CHINO FIRE STATION 2	655	02S	08W	16		S	33	59	48	117	42	58	429	SB 20C	1961			36
Z08-1747-00	CHOLLAS RESERVOIR	0400	16S	02W	35		S	32	44	00	117	03	00	406		1914			90
U03-1754-00	CHUCHUPATE R S	5260	08N	20W	04		S	34	48	00	119	01	00	900		1941			56
Z10-1758-00	CHULA VISTA	0009						32	36	00	117	06	00	900		1931			90
Z09-1758-02	CHULA VISTA 2	0025						32	37	57	117	05	39	913					90
Z09-1758-40	CHULA VISTA S D G+E							32	38	15	117	05	15	428	802-3	1927			90
W26-1767-11	CIMA MESA	4325						34	26	50	117	57	12	410	F1123				70
Z08-1773-50	CIVIC CENTER S D							32	42	30	117	10	10	428	514-2	1961			90
Y01-1777-01	CLAREMONT FIRE STA	1180	01S	08W	09		S	34	05	45	117	42	57	410	F 93B	1927			70
U05-1777-02	CLAREMONT INDIAN HIL	1403						34	07	22	117	43	11	410	F 91	1927			70
U05-1777-03	CLAREMONT SLAUGHTER	1350						34	07	35	117	43	55	410	F 497	1945			70
Y01-1779-00	CLAREMONT POMONA COL	1185	01S	08W	10		S	34	05	48	117	42	33	410	F 92	1894			70
U05-1798-11	CLEAR CREEK SCHOOL	3150						34	16	38	118	10	12	410	F 47D	1925			70
U05-1799-10	CLEAR CREEK R S	3625						34	16	15	118	09	11	410	F1152	1961			70
U05-1883-00	COGSWELL DAM	2330	02N	10W	19		S	34	14	37	117	57	35	410	F 3348	1947			70
U05-1896-00	COLBYS FC 53D	3675	03N	12W	35		S	34	18	02	118	06	39	900	PN8290	1897			70
U04-1901-00	COLD CREEK	1318						34	05	37	118	39	22	410	F 489	1943			70
U05-1906-01	COLDWATER CANYON	3960						34	15	49	117	42	41	410	F 486B	1943			70
Y01-1941-01	COLTON HWY YARDS	1220	01S	04W	19		S	34	04	10	117	20	32	429	SB204	1959			36
Y01-1941-02	COLTON F. D.	980	01S	04W	20		S	34	04	00	117	19	23	429	SB 27A	1924			36
Y01-1941-03	COLTON SCE CO	940	01S	04W	29			34	03	22	117	19	08	004	SB185	1929			36
Y01-1941-04	COLTON SPRR	0973						34	03	54	117	19	19	907	SB 68	1877			36
U05-1954-11	COMPTON FIRE STA	0078						33	53	42	118	13	34	410	F 117F	1924			70
U05-1982-01	COOKS CANYON	3400	02N	13W	16		S	34	15	52	118	15	11	410	F*X19	1956			70
U05-1982-02	COOKS DEBRIS BASIN	2100						34	14	49	118	15	40	410	F1122	1956			70
U05-1987-02	COON CANYON 2	1710						34	12	56	118	10	00	410	F 788B	1948			70
U05-1987-05	COON CANYON 5	2207						34	13	18	118	09	50	410	F 786				70
U05-1987-06	COON CANYON 6	1350						34	12	47	118	10	12	410	F 783	1948			70
Y01-2031-00	CORONA	0710	03S	07W	25			33	52	58	117	34	07	900	SB 165	1908			33
Y01-2031-20	CORONA DEL MAR	300	06S	09W	31	G	S	33	36	35	117	51	31	415	O 169	1960			30
Y01-2033-03	CORONA S D F	638	03S	07W	13		S	33	55	53	117	32	52	431	R P1				33
Y01-2034-01	CORONA FIRE DEPT	698	03S	07W	13		S	33	52	55	117	33	46	431	R				33
Y01-2034-21	CORONA LEMON CO 1	1055	04S	07W	01		S	33	50	39	117	34	36	018	R	1948			33
Y01-2034-22	CORONA LEMON CO 2	1235	04S	07W	12		S	33	50	02	117	34	53	018	R	1948			33
Y01-2034-23	CORONA LEMON CO 3	0860	03S	07W	34		S	33	51	40	117	35	37	018	R				33
Y01-2060-01	COSTA MESA	53						33	40	12	117	53	38	415	O 165				30
Y01-2060-02	COSTA MESA DODGE	90						33	38	28	117	55	18	415	O 46A				30
W03-2069-00	COTTONWOOD GTD TRT C	v600	17S	35E	03		M	36	29	02	118	10	51	405		1947			14
W03-2071-00	COTTONWOOD GATES	3775	17S	36E	35		M	36	25	09	118	02	15	405					14
Y01-2073-11	COUNTY GARAGE	1065	01S	04W	10			34	06	30	117	17	12	429	SB 22	1946			36
Z07-2074-00	COUNTY OPER CENTER							32	50	00	117	07	35	428	502-2	1964			90
U05-2089-03	COVINA GRIFFITH	0975						34	04	10	117	50	47	410	F1078	1955			70
U05-2089-15	COVINA SEWAGE PLANT	508						34	05	02	117	53	57	410	F 3878	1939			70
U05-2090-00	COVINA TEMPLE FC 193	0580	01S	10W	13		S	34	04	57	117	52	29	410	F 193B	1902			70
U03-2093-00	COW SPRINGS STORAGE	3545						34	33	29	118	54	14	416	V 178				56
X22-2103-00	COYOTE CANYON	2300	08S	05E	31		S	33	26	00	116	30	00	900		1948			33
X23-2111-00	COYOTE WELLS	0250	16S	10E	30		S	32	44	00	115	58	00	900		1947			13
Y01-2116-11	CRAFTON SCHNEIDER	2120	01S	02W	28		S	34	03	16	117	06	18	429	SB 24C	1930			36
Y01-2158-00	CREST FORREST C OF C		02N	04W	22		S							429	SB235				36
Y01-2162-01	CRESTLINE SB 176	4920	02N	04W	28		S	34	14	10	117	17	42	429	SB176	1958			36

See page 8 for key to terms & abbreviations

TABLE A-1

INDEX OF CLIMATOLOGICAL STATIONS

SOUTHERN CALIFORNIA

Station Number	Station Name	Elevation in Feet	Township	Range	Section	40 Acre Tract	Base and Meridian	Latitude °	Latitude '	Latitude "	Longitude °	Longitude '	Longitude "	Cooperator Number	Cooperator's Index Number	Record Began	Record Ended	Years Missing	County Code
Y01-2162-05	CRESTLINE S E	5160	02N	04W	27		S	34	41		117	21		429	SB181	1958			36
W28-2163-00	CRESTLINE LK GREGORY	4530	02N	04W	23	Q	S	34	14		117	16		900	SB 45	1953	1966		36
W28-2164-00	CRESTLINE FIRE STA 2	4900	02N	04W	22		S	34	15	00	117	15	00	900		1966			36
U05-2198-00	CRYSTAL LAKE FC 283C	5370	03N	09W	29		S	34	18	58	117	50	30	900		1959			70
Y01-2210-01	CUCAMONGA	1210	01S	07W	22		S	34	06	26	117	34	32	429	SB 69	1925			36
Y01-2210-02	CUCAMONGA RES 2	1018						34	04	39	117	35	39	813	SB192				36
Y01-2210-05	CUCAMONGA WATER CO.	1225	01S	07W	03		S	34	07	28	117	35	36	429	SB	1938			36
U05-2214-00	CULVER CITY	75						34	01	18	118	23	17	410	F 246B	1930			70
T12-2236-00	CUYAMA	2240	10N	26W	25		S	34	56	00	119	37	00	900		1944			42
Z07-2239-00	CUYAMACA	4650						32	59		116	35		433		1888			90
W28-2255-00	DAGGETT 1 ENE	1975	09N	01E	15		S	34	51	57	116	52	07	900	SB153	1953			36
W28-2257-00	DAGGETT FAA AP	1922	09N	02E	20		S	34	52	00	116	47	00	900	SB113	1943			36
X09-2265-00	DALE DRY LAKE	1220	01N	12E	17	Q	S	34	09	55	115	44	30	429	SB245	1964			36
X12-2275-00	DANBY DRY LAKE		02N	17E	12		S							429	SB237				36
U03-2303-11	DAVIS RANCH	20					S	34	09	26	119	04	39	416	V 177				56
U05-2304-11	DAWN MINE	2950					S	34	13	30	118	07	47	410	F 730	1945			70
W26-2305-11	DAWSON SADDLE	7900					S	34	22	08	117	48	10	410	F1120	1956			70
Y01-2307-51	DAY CANYON	2576	01N	06W	17			34	10	30	117	32	11	429	SB 28	1947			36
W09-2319-00	DEATH VALLEY	019M	27N	01E	16	J	S	36	28		116	52		900		1961			14
Y01-2325-51	DECLEZ	1107	01S	06W	13			34	04	40	117	28	14	429	SB 5B	1946			36
X19-2327-00	DEEP CANYON LABORATO	1200	06S	06E	17		S	33	39	00	116	23	00	900					33
W05-2331-00	DEEP SPRINGS COLLEGE	5225	07S	36E	01		M	37	22	00	117	59	00	900		1948			14
U05-2333-00	DEER DEBRIS BASIN	1200						34	11	33	118	14	28	410	F1081	1955			70
T09-2359-10	DELLAGANNA RANCH	1280	27S	10E	35		M	35	32	00	120	51	30	430	L 139	1952			40
Z05-2361-70	DEL MAR S D G+E							32	58	45	117	15	00	428	803-1	1931			90
Y01-2370-03	DEL ROSA COWAN	1460	01N	04W	24	G	S	34	09	42	117	14	58	429	SB180	1957			36
Y01-2370-11	DEL ROSA RANGER	1580	01N	04W	13			34	09	57	117	15	05	429	SB 15	1946			36
U02-2399-00	DENNISON RCH	1250	04N	22W	09	N	S	34	26	10	119	11	36	416	V 64	1901			56
U05-2401-20	DEPR W P E VALLEY	780						34	12	30	118	24	35	410	F1126	1958			70
U05-2404-00	DESCANSO GARDENS	1325						34	12	07	118	12	06	410	F1071B	1953			70
X17-2404-10	DESERT CENTER 5NE	0555	05S	16E	05		S	33	46	01	115	20	06	813		1966			33
X19-2405-00	DESERT HOT SPRINGS	1080	02S	05E	30		S	33	57	42	116	30	06	431	R	1948			33
Z09-2406-00	DESCANSO R S	3500	15S	03E	24		S	32	51		116	37		900		1930			90
U05-2406-51	DESOTO RESERVOIR	1127						34	16	17	118	35	12	410	F 797				70
Y01-2407-01	DEVIL CANYON GATE	1880	01N	04W	06	H	S	34	12	06	117	19	58	436	SB 71	1912		10	36
U05-2409-00	DEVILS GATE DAM	1090						34	11	08	118	10	19	410	F 453C	1939			70
Y01-2412-00	DEVORE	2435	02N	05W	28		S	34	14	03	117	24	24	429	SB 11E	1919			36
Y01-2412-01	DEVORE ST. FOR.	2280	02N	05W	33	B	S	34	13		117	24		429	SB118	1951			36
Y01-2432-00	DIAMOND BAR HORSE CP	0748	02S	09W	21		S	33	58	41	117	49	58	410	F 269C	1930			70
U05-2465-32	DOMINGUEZ WATER CO	0030						33	49	54	118	13	30	410	F1113	1936			70
W26-2479-10	DORR CANYON	7280						34	22	16	117	46	51	410	F*X23	1957			70
U03-2492-50	DOUBLE H N RANCH	600						34	23	42	118	51	06	416	V 94A	1948			56
U03-2493-05	DOUGLAS WHT OAK PARK	1120						34	17	00	118	40	08	410	F1175	1966			56
T15-2493-11	DOULTON TUNNEL	1000						34	27	54	119	42	30	435	V 57				42
U05-2494-00	DOWNEY FIRE DEPT	130						33	56	18	118	08	03	410	F 107C	1925			70
U03-2516-00	DRY CANYON RESERVOIR	1520	05N	16W	35		S	34	28	55	118	31	40	900	F 127	1922			70
U05-2523-01	DUARTE	0548						34	08	26	117	58	02	410	F 172B	1925			70
U05-2523-02	DUARTE FIRE STA	580						34	08	25	117	56	47	410	F1136		1965		70
W28-2570-00	DUNN SIDING	1610	11N	05E	15		B	35	03		116	26		900		1959			36
U05-2571-11	DUNSMORE CANYON-UPPE	4425	02N	13W	15		S	34	15	38	118	13	47	410	F*X21B	1956			70
U05-2571-21	DUNSMUIR DEBRIS BAS	2275						34	14	52	118	15	06	410	F1082	1954			70
U05-2592-20	EAGLE DEBRIS BASIN	1890						34	14	07	118	14	12	410	F*X33	1959			70
X17-2598-00	EAGLE MOUNTAIN	0973	04S	15E	30		S	33	48		115	27		900		1934			33
T09-2602-10	EAGLE RANCH	1315	29S	12E	03		M	35	25	30	120	40	30	430	L 148	1956			40
U05-2605-01	EAGLE ROCK SCEC	0950						34	09	02	118	10	57	410	F 672	1934			70
U05-2605-02	EAGLE ROCK RES	963	01N	13W	25		S	34	08	47	118	11	22	405	F 802B				70
Y01-2618-02	E HIGHLAND GOLD	1348	01S	03W				34	06	47	117	10	07	813	SB 72	1933			36
Y01-2618-03	E HIGHLAND ORANGE	1525	01N	03W	35			34	07	17	117	09	58	429	SB 25	1947			36
U05-2655-01	EAST WHITTIER	253						33	56	26	117	59	30	410	F 266C				70
U05-2660-11	EATON WASH DAM	0880						34	10	06	118	05	33	410	F 449B	1937			70
U05-2665-11	ECHO PARK-LA	0475						34	05	02	118	15	11	410	F 772	1947			70
Y01-2679-00	EDGEMONT FIRE ST SDF	1555	03S	04W	11		S	33	55	27	117	16	32	431	R P1	1965			33
U05-2681-30	EDISON INTAKE	1275						34	12	38	117	51	30	410	F 75A				70
T10-2684-10	EDNA (STORNETTA)	425	31S	13E	22		M	35	12	30	120	34	00	430	L 92	1940			40
U05-2701-15	EL CABALLERO CON CLU	1000						34	08	52	118	31	53	410	F1147	1960			70
Z07-2702-00	EL CAJON SDGE	0750						32	47		116	57			804-2	1927			90
Z07-2709-00	EL CAPITAN DAM	600	15S	02E	07	B	S	32	53	00	116	49	00	406	PN1741	1899			90
X23-2713-00	EL CENTRO 2 SSW	0030	16S	14E	07		S	32	46	02	115	33	52	900		1932			13
U05-2716-01	ELDER RANCH	1680						34	09	00	117	45	32	410	F 90	1928			70
Y01-2717-00	EL CERRITO	800	04S	06W	16		S	33	49	29	117	30	33	431	R	1963			33
U03-2734-01	ELIZABETH LAKE	3325						34	39	35	118	22	38	410	F 519B	1955	1965		70
U03-2735-00	ELIZABETH LAKE 128B	2075	06N	16W	15		S	34	36	28	118	33	40	900	PN7220	1928			70
W01-2756-00	ELLERY LAKE	9523	01N	25E	20		M	37	56	10	119	13	56	900		1924			26
U05-2770-11	EL MIRADOR RANCH	1120						34	09	48	118	10	53	410	F 362B				70
W28-2771-20	EL MIRAGE VISAN O F	2900	06N	07W	14	R	S	34	36	10	117	34	37	429	SB227A	1962			36
U05-2779-01	EL MONTE FIRE STA	0275						34	04	30	118	02	30	410	F 108D	1955			70
U05-2780-01	EL PRIETO CANYON	2325						34	13	32	118	09	19	410	F 789	1948			70
U05-2800-00	EL SEGUNDO	150						33	54	57	118	25	05	410	F 157B	1948			70
Y02-2805-00	ELSINORE	1263	06S	04W	07	P	S	33	40	07	117	19	50	900		1931			33
Z01-2821-11	EL TORO	375						33	36	26	117	42	07	415	O 176				30
Y01-2821-20	EL TORO INDUSTRIAL	0520	06S	08W	10	H	S	33	40	00	117	42	00	415	O 178				30
Y01-2821-30	EL TORO LOS ALISO RN	640						33	40	06	117	40	42	415	O 130	1929			30
U05-2823-11	ELYSIAN PARK FS	0757						34	04	55	118	14	22	410	F 796	1948			70
U05-2830-11	ENCINO RESERVOIR	1075	01N	16W	24		S	34	08	56	118	30	57	410	F 292D	1928			70
Z04-2833-10	ENCINITAS CO RD STA							33	02	30	117	16	30	428	541-1	1963			90

See page 8 for key to terms & abbreviations

TABLE A-1

INDEX OF CLIMATOLOGICAL STATIONS

SOUTHERN CALIFORNIA

Station Number	Station Name	Elevation in Feet	Township	Range	Section	40 Acre Tract	Base and Meridian	Latitude °	Latitude '	Latitude "	Longitude °	Longitude '	Longitude "	Cooperator Number	Cooperator's Index Number	Record Began	Record Ended	Years Missing	County Code
Z04-2840-01	E RES VISTA IU	0752	11S	03W	16		S	33	13	00	117	13	00		407-7	1936			90
Z04-2862-00	ESCONDIDO	0660	12S	02W	22		S	33	07		117	05		900		1894			90
Z04-2862-04	ESCONDIDO VALLEY PAR		80		7			33	09	00	117	04	23	000					90
U04-2867-01	ESCONDIDU CANYON G S	1050	01S	18W			S	34	02	55	118	46	25	410	F 28	1927			70
Z04-2871-50	ESCONDIOO S D G+E							33	08	15	117	07	45	428	805-1	1927			90
X10-2882-05	ESSEX STATE HWY YARD	1700	07N	16E	01	A	S	34	43	00	115	15	00	429	SB257	1962			36
Y01-2895-00	ETIWANDA	1390	01N	06W	32		S	34	07	31	117	31	30	900	SB119	1938			36
Z09-2906-50	EUCALYPTUS COUNTY PK							32	45	35	117	00	00	428	S03-3	1963			90
T09-2908-15	EUREKA RANCH	850	28S	12E	14		M	35	30	00	120	39	00	430	L 137	1952			40
U05-2918-11	EVERETT RANCH	730						34	14	52	118	50	26	416	V 147				56
W26-2941-00	FAIRMONT	3060	07N	15W	11		S	34	42	15	118	27	20	410	F1105	1955			70
W26-2942-10	FAIRMONT RESERVOIR	3036						34	42	15	118	25	40	410	F 542E	1908			70
U05-2950-00	FAIR OAKS DEB POND	1585						34	12	15	118	08	18	410	F 433C	1938			70
Z03-2958-20	FALLBROOK FIRE STA							33	22	00	117	15	00	428	830-7	1960			90
U05-2961-11	FALLING SPRINGS	4010						34	18	06	117	50	20	410	F 51	1928			70
W26-3018-00	FENNER CANYON	5380						34	23	25	117	46	27	410	F1167	1965			70
U05-3023-00	FERN CANYON	5200						34	11	48	117	41	45	410	F 740B	1936			70
U03-3036-15	FERNDALE RCH S PAULA	960	04N	21W	16		S	34	25	40	119	05	26	416	V 173	1956			56
U03-3050-00	FILLMORE 1 WNW	0435	04N	20W	25	G	S	34	24	12	118	55	33	900		1952			56
U03-3050-11	FILLMORE CITRUS ASSN	450						34	23	54	118	55	06	416	V 129				56
U03-3050-13	FILLMORE FISH HATCH	470	04N	19W	28	N	S	34	23	37	118	53	06	416	V 171				56
U03-3067-10	FISH CREEK	1670	06N	17W	15		S	34	36	10	118	39	36	813		1966			70
U05-3068-10	FISH CANYON	2600						34	12	23	117	56	43	410	F1133	1958			70
Z07-3090-00	FLINN SPG CO PARK							32	50	50	116	51	30	428	542-2	1963			90
U05-3091-00	FLINTRIDGE F S	1345						34	10	57	118	11	47	410	F 280B	1930			70
Y01-3117-01	FONTANA B + D	1319	01S	05W	08		S	34	06	23	117	25	36	429	SB 18	1911			36
Y01-3117-03	FONTANA HERALD NEWS	1285	01S	05W	08		S	34	06	03	117	26	04	429	SB218				36
Y01-3117-04	FONTANA UNION WC	1280	01S	05W	08		S	34	06		117	26	04	019	SB194	1917			36
Y01-3117-05	FONTANA CO YOS	1275	01S	05W	24		S	34	05	59	117	37	36	429	SB206	1959			36
Y01-3117-06	FONTANA POWERHOUSE 2	1588	01N	05W	22		S	34	09	20	117	23	48	004	SB 73	1927			36
Y01-3118-00	FONTANA S N	1972	01N	05W	18		S	34	10	57	117	26	32	900	SB 17	1927			36
Y01-3120-00	FONTANA KAISER	1090	01S	06W	15		S	34	05		117	30		900	SB138	1950			36
Y01-3121-00	FONTANA SEWAGE	960	01S	06W	36		S							429	SB236				36
Y01-3129-60	FOREST FALLS	7120	01S	01W	18	B	S	34	04		116	49		429	SB173A	1960			36
W24-3233-02	FREEMAN STATION	3310						35	35	40	117	55	04	405					15
Z09-3265-00	FROSTLESS ACRES							32	47	00	116	53	00	428	430-3	1952			90
U05-3279-00	FULLERTON ARROUES RN	330	03S	10W	15		S	33	54		117	55		900		1948	1966		30
U05-3285-00	FULLERTON DAM	0340	03S	10W	24		S	33	54		117	53		900		1948			30
U05-3288-00	FULLERTON HILLCRST R	0340						33	52		117	54	13	900		1934			30
U05-3288-01	FULLERTON KNOWLTON	195						33	52	15	117	54	24	415	O 28A				30
U05-3289-02	FULLERTON PUMP PLANT	150						33	50	54	117	55	26	415	O 93				30
U05-3289-03	FULLERTON A P	94						33	52	13	117	58	34	415	O 126A				30
U05-3289-20	FULLERTON OCFCD YARD	0163						33	52	05	117	54	10	415	O 172	1960			30
U04-3315-05	GARAPITO CREEK	1850						34	07	33	118	33	20	410	F1165	1963			70
Y01-3336-15	GARDEN GROVE-CITY	0120	04S	10W	33	P	S	33	47	00	117	56	00	415	O 120				30
Y01-3336-21	GARDEN GROVE CO YD	90						33	46	13	117	56	03	415	O 116				30
U04-3345-11	GARRAPATA CYN	1415						34	07	44	118	34	42	410	F1023B	1948			70
W01-3369-00	GEM LAKE	8970	02S	26E	19		M	37	45	07	119	08		900		1924			26
T14-3402-00	GIBRALTAR DAM 2	1550	05N	27W	11		S	34	31	24	119	41	18	900		1957			42
Z07-3410-00	GILLESPIE FIELD	0370						32	49		116	58		900		1959			90
U05-3430-00	GIRARD BRANT RANCH	876						34	10	16	118	35	56	410	F 21	1912			70
U05-3430-11	GIRARD RESERVOIR	986						34	09	07	118	36	36	410	F 20B	1927			70
W03-3434-11	GLACIER LODGE	8200						37	07	31	118	25	58	405					14
Y01-3438-20	GLEN AVON FIRE DEPT	253	02S	06W	10	P	S	34	00	43	117	29	37	431	R	1962			33
U05-3450-00	GLENDALE STAPENHORST	530	01N	13W			S	34	09	07	118	15	40	410	F 295G	1910			70
U05-3450-01	GLENDALE-JONES	0615					S	34	09	54	118	15	01	410	F 216	1926			70
U05-3450-02	GLENDALE-MCINTYRE	0603					S	34	09	00	118	14	27	410	F 703	1940			70
U05-3452-00	GLENDORA WEST FC 185	822					S	34	08	23	117	51	33	410	F 185	1881			70
U05-3452-01	GLENDORA-BROWN	0835					S	34	08	50	117	52	01	410	F 389B	1935			70
U05-3452-02	GLENDORA-ENGLEWLD RC	1165			11		S	34	09	22	117	50	57	410	F 73	1925			70
U05-3452-03	GLENDORA-MCICO	0782					S	34	08	22	117	51	54	410	F 287	1929			70
U05-3452-04	GLENDORA-WARREN	960					S	34	07	57	117	49	09	410	F 174				70
Y01-3458-11	GLEN IVY	1100	05S	06W	03		S	33	45	54	117	29	10	016	R	1905			33
X10-3482-00	GOFFS-KOGER	2587	10N	18E	26	R	S	34	55	13	115	03	31	900	SB179			3	36
X26-3489-00	GOLD ROCK RANCH	0485	15S	20E	09		S	32	53	00	114	52	00	900					13
T09-3507-05	GOODWIN RANCH	1625	30S	15E	10		M	35	19	30	120	21	00	430	L 601	1931		10	40
U03-3511-11	GORMAN	3680						34	47	16	118	49	55	410	F 298B	1946			70
U05-3535-00	GRANADA PUMP PLT	1300						34	17	24	118	31	30	410	F 29C	1964			70
W26-3576-20	GRASSY HOLLOW	7360						34	22	30	117	43	05	410	F*X24	1957			70
Y01-3609-00	GREEN CANYON SPRINGS	7000	02N	02E	29		S	34	13	00	116	48	10	429	SB 70A				36
W28-3612-04	GREEN VALLEY LAKE		02N	02W	22		S	34	14	22	117	04	42	429	SB264				36
U05-3663-03	GRIFFITH PK NURSERY	0850						34	07	18	118	17	04	410	F 257	1930			70
U05-3663-06	GRIFFITH PARK ZOO	600						34	08	02	118	17	18	410	F 375B	1933	1966		70
U05-3663-08	GRIFFITH FERN DELL	0750						34	07	12	118	18	20	410	F 757	1947			70
U05-3663-09	GRIFFITH LIT CN	0900						34	07	32	118	16	58	410	F 755	1947			70
U05-3663-10	GRIFFITH LWR MINERAL	625						34	08	48	118	17	48	410	F 779	1947			70
U05-3663-12	GRIFFITH LOWER SPRG	0600						34	08	00	118	17	24	410	F 758	1947			70
T12-3680-00	GUADALUPE F + L FARM	100						34	59	48	120	32	44	813		1930	1963		40
Y01-3682-51	GUASTI WINE	975	01S	07W	23		S	34	33	55	117	35	10	813	SB 75	1916			36
U05-3686-20	GUFFY CAMP	8080						34	20	20	117	38	55	410	F*X27	1957			70
U05-3703-00	HAINES CANYON LOWER	2450	02N	13W	17		S	34	15	50	118	16	13	410	F 364	1918			70
U05-3704-00	HAINES CANYON UPPER	3440	02N	13W	09		S	34	16	18	118	15	07	410	F 367	1916			70
W03-3710-00	HAIWEE	3830	21S	37E	02		M	36	08	00	117	57	00	405		1923			14
W24-3710-11	HAIWEE POWERHOUSE	3583						36	06	36	117	57	16	405					14
U03-3715-00	HALL CANYON RES	190						34	16	49	119	15	33	416	V 167	1956			56

See page 8 for key to terms & abbreviations

TABLE A-1

INDEX OF CLIMATOLOGICAL STATIONS

SOUTHERN CALIFORNIA

Station Number	Station Name	Elevation in Feet	Township	Range	Section	40 Acre Tract	Base and Meridian	Latitude °	Latitude '	Latitude "	Longitude °	Longitude '	Longitude "	Cooperator Number	Cooperator's Index Number	Record Began	Record Ended	Years Missing	County Code
U05-3724-10	HAMILTON BOWL LONG 8	0040						33	47	31	118	10	16	410	F 437	1937			70
Y01-3748-11	HANFORD PLANT	1030	01S	04W	10			34	06	09	117	17	28	436	SB 86	1932			36
U05-3751-00	HANSEN DAM	1110	02N	14W	18		S	34	16	08	118	23	59	410	F 436C	1940			70
T13-3787-00	HARRIS GAGING STN	0320	08N	34W	23		S	34	46	00	120	25	00	900		1941			42
U03-3812-11	HASLEY CANYON	1725						34	28	44	118	41	04	410	F1022	1948			70
U05-3851-20	HAY DERRIS BASIN	1925						34	13	28	118	12	17	410	F*X32	1957			70
X18-3855-00	HAYFIELD PUMP PLANT	1370	05S	13E	28		S	33	42		115	38		900		1933			33
U05-3874-51	HEADWORKS PUMP PLT	0470						34	09	21	118	18	02	410	F 272D	1930			70
T10-3888-00	HEARST RANCH	0150	26S	07E	23		M	35	39	30	121	11	12	430	L 69	1938			40
T10-3888-02	HEARST CASTLE	1800	26S	07E	12		M	35	41	12	121	10	12	430	L 112	1946			40
Y02-3896-00	HEMET	1630	05S	01W	11	P	S	33	45	00	116	57	00	900		1911			33
U05-3910-00	HENNINGFR FLATS	2550	01N	12W	01		S	34	11	36	118	05	17	410	F 235C	1930			70
Z03-3914-00	HENSHAW DAM	2700	11S	02E	10		S	33	14		116	46		900		1912			90
Z03-3914-10	HENSHAW F 36 EVAP PA	2700						33	14	00	116	45	18	432		1923			90
Z03-3914-20	HENSHAW L 36 EVAP PA	2650						33	14	18	116	45	42	432		1922			90
W28-3935-00	HESPERIA	3305	04N	04W	21	8	S	34	25	16	117	18	12	900	SB 92	1904		20	36
W28-3935-01	HESPERIA FFS	3175	04N	04W	21		S	34	25	15	117	18	01	429	SB195	1956			36
U05-3947-11	HIDDEN SPRINGS	2850					S	34	19	04	118	07	58	410	F1076	1954			70
Y01-3951-11	HIGH GROVE	940	02S	04W	07		S	34	00	56	117	19	49	429	SB222				33
T09-3951-35	HIGHLAND FARM	2100	26S	16E	33		M	35	37	30	120	15	30	430	L 122	1948			40
U05-3953-52	HIGHLAND PK	850					S	34	07	57	118	10	27	410	F 3848				70
U05-3953-53	HIGHLAND PK-LINDSAY	0620					S	34	07	06	118	10	39	410	F 394	1935			70
U05-3971-00	HILLCREST COUNTRY CB	185						34	02	54	118	24	06	410	F 4628	1951			70
W28-3990-20	HINKLEY 5N	2055	11N	03W	28	F	S	35	01	00	117	11	50	429	SB231	1962			36
W26-4005-11	HI VISTA-CARD	3075						34	44	04	117	46	50	410	F*X158	1951			70
Z05-4014-00	HODGES DAM	320	13S	02W	18		S	33	03		117	08		406		1919			90
U05-4017-00	HOEGEES FC 60A	2650	02N	11W	33		S	34	12	30	118	02	00	410	F 60A	1931			70
Z05-4020-01	HOLDREDGE RANCH	3480	11S	02E	22		S	33	12	16	116	45	43	913	9P117	1935			90
U05-4021-15	HOLIDAY HILL	8130						34	21	29	117	40	54	410	F*X288	1957			70
U05-4031-11	HOLLYWOOD	305					S	34	05	28	118	19	30	410	F 1368				70
U05-4032-11	HOLLYWOOD DAM	0750					S	34	07	04	118	19	55	410	F 238	1929			70
Y02-4062-05	HOMELAND IN SEC 17	1600	05S	02W	17	P	S	33	44	33	117	06	27	431	R	1960			33
Z02-4133-00	HOWELL RANCH	1300	07S	04W	03		S	33	35	41	117	16	47	431	R	1965			33
Z07-4143-50	HUAL-CU-CUSH							32	58	30	116	35	00	428	504-2	1964			90
T09-4144-01	HUASNA	0770	12N	33W	29		M	35	06	00	120	23	17	430	L 51	1929			40
Y01-4173-11	HUNTINGTON BEACH	35						33	39	39	117	59	57	415	O 45				30
Y01-4173-21	HUNTINGTON BEACH RCH	70						33	40	45	118	00	02	415	O 135				30
U05-4180-11	HUNTINGTON PARK	0175					S	33	59	00	118	13	47	410	F 199D	1927			70
W26-4181-11	HUNT CANYON	3263						34	30	48	118	03	37	410	F1000	1945			70
X19-4185-51	HURLEY FLT TWIN PINE	3440	03S	02E	32		S	33	51	58	116	47	28	431	R	1919			33
X19-4211-00	IDYLLWILD R S	5397	05S	03E	07		S	33	44	46	116	42	48	900		1943			33
X23-4223-00	IMPERIAL	0060	15S	14E	18		S	32	50	57	115	34	06	900		1902			13
X23-4224-00	IMPERIAL FAA AP	0060	15S	14E	19		S	32	50	09	115	34	22	900					13
W03-4232-00	INDEPENDENCE	3950	13S	35E	18		M	36	48		118	12		900		1866			14
W03-4235-00	INDEPENDENCE ONION V	9175						36	46		118	20		900					14
X19-4258-11	INDIO S D F	8	05S	07E	26		S	33	42	47	116	13	24	431	R P1	1958			33
X19-4259-00	INDIO US DATE GARDEN	0011	05S	07E	16		S	33	44	00	116	15	00	900		1913			33
U05-4260-11	INGLEWOOD FS	0135						33	57	54	118	21	15	410	F 116D	1919			70
W24-4278-00	INYOKERN	2440	26S	39E	30		M	35	39	00	117	49	00	900		1937			15
W24-4280-00	INYOKERN ARMITAGE	2218	26S	40E	09		M	35	41	00	117	41	00	900		1944			15
U05-4296-03	IRON MOUNTAIN	5320						34	21	06	118	13	46	410	F1162	1963			70
X12-4297-00	IRON MOUNTAIN SB 114	0922	01N	18E	30		S	34	08		115	08		900	SB114	1935			36
Y01-4300-01	IRVINE CO AUTOMATIC	197						33	40	37	117	45	34	415	O 125				30
Y01-4300-02	IRVINE CO HARKEL	100						33	40	32	117	47	54	415	O 54				30
Y01-4300-03	IRVINE CO HOME RCH	130						33	43	52	117	46	54	415	O 61	1877			30
Y01-4300-04	IRVINE CO JOHNSON	320						33	39	13	117	42	53	415	O 56				30
Y01-4300-05	IRVINE CO LAMBERT	470	05S	08W	34		S	33	41	41	117	42	38	415	O 57	1926			30
Y01-4300-07	IRVINE CO LIMESTONE	1000						33	46	15	117	43	15	415	O 74				30
Y01-4300-08	IRVINE OLD CATTLE RN	50						33	39	50	117	49	50	415	O 52				30
Y01-4300-09	IRVINE CO SHADY CAMP	300						33	38	13	117	47	54	415	O 51				30
Y01-4300-10	IRVINE CO WHSE	200						33	40	30	117	45	37	415	O 55				30
Y01-4300-20	IRVINE CO SALT WORKS	55						33	39	14	117	51	52	415	O 143	1938			30
W26-4311-50	ISLIP SADDLES	6680						34	21	27	117	51	05	410	F*X22	1957			70
W12-4312-50	IVANPAH COUNTY YARD	2927	15N	15E	13	G	S	35	23	20	115	15	20	429	SB223	1961		3	36
T11-4313-10	IVERSEN RANCH ELMER	1420	27S	16E	23		M	35	33	30	120	14	00	430	L 113	1946			40
T09-4313-11	IVERSON RANCH(ED)	1595	28S	15E	30		M	35	27	30	120	24	30	430	L 157	1960			40
W26-4322-51	JACKSON LAKE	6150						34	23	53	117	43	40	410	F 318B				70
W28-4384-20	JOBS PEAK	5160	02N	04W	17		S	34	15	20	117	20	00	429	SB115	1950		06	36
X01-4393-00	JOHN BULL FLAT	8060	03N	01E	20		S	34	19	36	116	53	29	813	4388	1966			36
X08-4405-00	JOSHUA TREE	2730	01N	06E	25	N	S	34	08	18	116	12	30	900	SB 134	1953			36
X22-4412-10	JULIAN-BUNCH							33	06	00	116	35	30	428	505-2	1963			90
Z07-4418-00	JULIAN WYNOLA	3655	12S	03E	35		S	33	06		116	39		900		1949			90
T14-4422-00	JUNCAL DAM	2060	05N	25W	28		S	34	29	00	119	31	00	900		1925			42
Y02-4431-00	JUNIPER FLATS	2110	05S	02W	03		S	33	45	49	117	04	57	431	R	1964			33
U05-4440-11	KAGEL CANYON P S	1430						34	17	45	118	22	30	410	F 4888	1943			70
X01-4443-20	KAISER PERMANENTE P	4250	03N	01E	10		S							429	SB224	1961			36
Y01-4450-11	KATELLA SUBSTA	135						33	47	44	117	54	08	415	O 36				30
X05-4467-00	KEE RANCH	4325	01N	04E	14	P	S	34	10	00	116	32	00	900	SB 139	1948			36
U03-4481-00	KELLY RANCH	3200	07N	17W	22		S	34	41	16	118	39	45	000		1965			70
W28-4494-10	KELSO	2148	11N	12E	24	R	S	35	00	57	115	38	46	429	SB193	1966			36
U05-4499-10	KENTER CANYON	0418						34	03	45	118	28	51	410	F 777	1947			70
U03-4530-11	KERR BROTHERS	0800						34	18	58	118	53	08	416	V 9	1927			56
T15-4541-00	KGUD TOWERS	2350	05N	27W	35		S	34	30	00	119	40	00	900		1965			42
U02-4568-51	KINGSTON RES	215						34	20	35	119	17	43	416	V 122				56
W28-4606-20	KRAMER JUNCTION B C	2477	10N	06W	05	M	S	34	59	20	117	32	20	429	SB228	1962			36

See page 8 for key to terms & abbreviations

TABLE A-1

INDEX OF CLIMATOLOGICAL STATIONS

SOUTHERN CALIFORNIA

Station Number	Station Name	Elevation in Feet	Township	Range	Section	40 Acre Tract	Base and Meridian	Latitude °	Latitude '	Latitude "	Longitude °	Longitude '	Longitude "	Cooperator Number	Cooperator's Index Number	Record Began	Record Ended	Years Missing	County Code
W26-4607-05	KRATKA SKI LIFT	6810						34	21	08	117	53	46	410	F1153	1961	1965		70
U05-4621-01	LA CANADA	1260						34	12	14	118	11	40	410	F 177F	1912			70
U05-4621-11	LA CANADA ARROY SECO	1155						34	11	52	118	11	05	410	F 50B	1927			70
U05-4628-00	LA CRESCENTA FC 251	1565	02N	13W	28		S	34	13		118	15		410	F 251	1927			70
U05-4628-11	LA CRESC CO RD DEPT	1410						34	13	27	118	15	23	410	F1048B	1951			70
U05-4628-20	LA CRESC GREG 0.9ENE	1885						34	13	52	118	13	50	410	F1161	1963			70
U05-4640-00	LA FRESA S C E CO	65	03S	14W			S	33	52	07	118	19	55	410	F1008E	1946			70
Z01-4647-00	LAGUNA BEACH	0056	07S	09W	24		S	33	32	00	117	47	00	900		1931			30
Z01-4647-01	LAGUNA BEACH HARDWAR	30						33	32	36	117	46	54	415	O 99				30
U05-4647-11	LAGUNA BELL SS	0140						33	58	37	118	08	48	410	F 289	1930			70
U05-4659-11	LA HABRA	315						33	55	58	117	56	38	415	O 152A				30
U05-4659-31	LA HABRA MTS MW CO	0445						33	56	55	117	57	51	410	F1088B	1955			30
Z06-4662-12	LA JOLLA NO 2	0100	15S	04W	23		S	32	51	00	117	16	00		513-2	1927			90
W28-4671-00	LAKE ARROWHEAD	5250	02N	03W	22		S	34	15		117	12		429	SB 140	1891			36
W28-4684-50	LAKE GREGORY DAM	4535	02N	04W	23	M	S	35	14	24	117	16	14	429	SB221	1961			36
Y02-4686-51	LAKELAND VILLAGE	1319	06S	05W	13		S	33	38	13	117	20	44	431	R	1955			33
Z09-4687-51	LAKE LOVELAND	1400	16S	02E	17		S	32	46	52	116	47	38	011		1944			90
Y01-4689-51	LAKE MATHEWS 1	1375	04S	05W	07		S	33	50	35	117	26	47	417	MWD				33
Y01-4689-52	LAKE MATHEWS 2	1440	04S	05W	10		S	33	50	25	117	23	04	417	MWD				33
Y01-4689-53	LAKE MATHEWS 3	3160	04S	06W	01		S	33	50	48	117	27	16	417	MWD				33
Z02-4694-00	LAKE O NEILL	150	10S	04W	05		S	33	19	00	117	19	00	914					90
W03-4705-00	LAKE SARRINA	9070	08S	31E	31		M	37	12	50	118	36	48	405		1925			14
Z04-4705-50	LAKE SAN MARCUS							33	07	30	117	12	30	428	901-1	1963			90
U04-4706-11	LAKE SHERWOOD	0960						34	08	26	118	52	31	410	F 377F	1912			56
Z07-4710-00	LAKESIDE 2 E	0692	15S	01E	20		S	32	51	00	116	53	00	900		1967			90
Z07-4711-00	LAKESIDE 2 ENE	0450	15S	01E	19		S	32	52	00	116	54	00	900		1908		37	90
Z04-4726-00	LAKE WOHLFORD	1500	11S	01W	32		S	33	10	12	116	59	47	900		1948			90
U05-4727-11	LAKEWOOD	55						33	51	45	118	07	43	410	F1118B	1956	1965		70
Y01-4729-00	LAMBERT RES AUTOMATI	470	05S	08W	34		S	33	41	41	117	42	38	415	O 146	1945			30
U05-4732-11	LA MIRADA	0086						33	53	13	118		56	410	F 156	1923			70
Z08-4735-00	LA MESA	528	16S	01W	19		S	32	46		117	01		900		1934			90
W26-4747-00	LANCASTER	2395	07N	12W	24		S	34	41	00	118	07	00	900		1927			70
W26-4747-02	LANCASTER HMS	2395					S	34	40	57	118	08	02	410	F 455	1940			70
W26-4747-03	LANCASTER MCCARGAR	2315					S	34	46	20	118	01	40	410	F1056				70
W26-4747-04	LANCASTER WILEY	2470					S	34	40	45	117	57	14	410	F 490C	1944			70
U05-4749-21	LANKERSHIM P P	0717					S	34	11	39	118	23	17	410	F 222C	1929			70
U05-4777-11	LA PUENTE	0460						34	01	00	117	55	15	410	F1125	1958			70
U04-4803-11	LAS FLORES CANYON	0050					S	34	02	18	118	38	56	410	F 447C	1939			70
Y01-4814-11	LA SIERRA F S	720	03S	06W	10		S	33	55	07	117	29	11	431	R PI	1955			33
U04-4827-00	LATIGO CANYON BEACH	1700	01S	19W			S	34	05	35	118	48	52	410	F 443B	1953			70
U05-4833-00	LATUNA CANYON	1160						34	14	13	118	19	37	410	F1107D	1955			70
U05-4839-11	LA VERNE POL DEPT	1050						34	06	03	117	46	12	410	F 196B	1947			70
U05-4839-58	LA VIDA SPRINGS	670						33	55	53	117	47	43	410	F1096				30
U05-4839-65	LAWNDALE F S	60						33	53	53	118	20	35	410	F1155	1962			70
U05-4840-00	LA VERN HTS FC 56B	1235						34	07	00	117	45	00	900					70
U04-4867-00	LECHUZA PATROL STN	1600	01S	19W	16		S	34	04	38	118	52	47	900	352B	1933			70
X19-4882-11	LA QUINTA	0085	06S	07E	06		S	33	40	25	116	17	27	431	R	1952			33
Z09-4891-05	LEMON GROVE FIRE DEP							32	44	15	117	01	45	428	831-3	1962			90
Y01-4892-11	LEMON HGTS SPRINGER	350						33	45	24	117	46	48	415	O 142				30
W26-4904-01	LEONIS VALLEY	3200						34	37	12	118	17	08	410	F 122F	1927			70
U03-4943-00	LIMONEIRA RANCH	335						34	19	55	119	07	48	416	V 18	1904			56
Z07-4952-80	LINDA VISTA-RIEDY							32	46	15	117	10	10	428	506-2	1962			90
T09-4963-00	LINN RANCH	0800	26S	12E	07	F	M	35	41	06	120	43	24	430	L 45	1925			40
T10-4973-10	LITTLE CAYUCOS WARRE	440	28S	10E	07		M	35	30	00	120	55	30	430	L 173	1964			40
U03-4975-01	LITTLE GLEASON	5600						34	22	43	118	08	57	410	F1074	1954			70
W24-4979-02	LITTLE LAKE	3510						35	57	07	117	55	31	405					14
Y02-4979-40	LITTLE LAKE VLY VISF	1695	05S	01W	13		S	33	44	42	116	55	53	431	R	1960			33
X01-4979-80	LITTLE PINE FLAT	5940	03N	02W	26		S	34	20	00	117	04	00	813		1964			36
W26-4983-00	LITTLE ROCK	2815						34	32	07	117	58	27	410	F 299D	1930			70
W26-4985-00	LITTLE ROCK CREEK	3120	05N	11W			S	34	29	45	118	01	33	410	F 155C	1927			70
U05-4986-01	LITTLE TUJUNGA RS	1275						34	17	37	118	21	38	410	F1072	1953			70
U05-4986-05	LITTLE TUJUNGA GOLD	1700						34	19	23	118	20	14	410	F1143	1960			70
U05-4993-01	LIVE OAK CYN DAM	1510						34	08	02	117	44	38	410	F 445B	1939			70
Z05-5023-00	LOCKWOOD MESA	0200	14S	04W	01		S	32	59		117	15		900		1929		09	90
U03-5024-10	LOCKWOOD VALLEY	5150						34	44	03	119	06	09	416	V 209	1961			56
Y01-5057-00	LOMA LINDA	1185	01S	04W	35	A	S	34	02	48	117	15	39	429	SB258	1966			36
T14-5064-01	LOMPOC	500						34	35	53	120	27	08	913	SO 39B				42
T14-5064-02	LOMPOC AIRPORT	0090	07N	34W	34		S	34	38	30	120	27	24	906					42
W03-5066-02	LONE PINE	3720						36	36	01	118	03	38	405					14
U05-5082-00	LONG BEACH	63	05S	13W	01		S	33	46	29	118	11	30	900	F 575C				70
U05-5082-05	LB-ALAMITOS LAND CO	0180						33	46	06	118	11	28	410	F 224B	1894			70
U05-5082-06	LB-CITY AUTOMATIC	11						33	47	16	118	12	08	410	F 565B				70
U05-5082-08	LB NO 1	0015						33	46	46	118	08	36	410	F 566	1925			70
U05-5082-10	LB SAN ANSELINE	0040						33	47	38	118	07	15	410	F1116	1955			70
U05-5082-11	LB-60TH + LINDEN	0055						33	52	20	118	11	55	410	F 666C	1932			70
U05-5082-12	LB-37TH + GAVIOTA	0095						33	49	46	118	10	36	410	F 662C	1937			70
U05-5082-13	LB-VETS MEM BLDG	116						33	46	12	118	11	32	410	F 241C	1946			70
U05-5082-14	LB-WOODRUFF AVE	0010						33	46	40	118	06	05	410	F1066B	1953			70
U05-5085-00	LONG BEACH WB AP	0036						33	49	00	118	09	00	900		1958			70
W03-5088-40	LONG VALLEY RES	6840						37	34	42	118	42	52	405					26
U05-5098-11	LOOMIS RNCH ALDER CR	4300	03N	11W	22		S	34	20	55	118	02	55	410	F 54C	1931			70
U05-5098-25	LOPEZ CYN GD STA	1350						34	17	54	118	23	41	410	1150	1961			70
U05-5106-01	LOS ALAMITOS	23						33	48	38	118	04	38	415	O 158				70
U05-5106-20	LOS ALAMITOS R B AUT	7						33	45	24	118	05	48	415	O 170	1959			30
T13-5107-00	LOS ALAMOS	0565	08N	32W	30		S	34	45	00	120	17	00	900		1909			42

See page 8 for key to terms & abbreviations

TABLE A-1

INDEX OF CLIMATOLOGICAL STATIONS

SOUTHERN CALIFORNIA

Station Number	Station Name	Elevation in Feet	Township	Range	Section	40 Acre Tract	Base and Meridian	Latitude °	Latitude '	Latitude "	Longitude °	Longitude '	Longitude "	Cooperator Number	Cooperator's Index Number	Record Began	Record Ended	Years Missing	County Code
U05-5111-01	LA CITY COLLEGE	0340						34	05	14	118	17	26	410	F 355B	1932			70
U05-5111-02	LA-CLARK LIBRARY	0203						34	02	00	118	18	46	410	F 2788	1930			70
U05-5111-03	LA CO SURVEYOR	0121						33	56	56	118	15	17	410	F 291	1930			70
U05-5111-04	LA DUCOMMON ST	0306						34	03	09	118	14	13	410	F 716	1942			70
U05-5111-06	LA MAC QUEEN	0225						34	04	13	118	19	23	410	F1039B	1951			70
U05-5111-07	LA-2ND + HILL	385						34	03	09	118	14	46	410	F 139B		1965		70
U05-5111-08	LA WEST 8TH ST	173						33	57	58	118	18	24	410	F 676				70
W03-5111-09	L A AQUEDUCT INTAKE	3841	11S	34E	24	Q	M							405		1919			14
U05-5111-17	LOS ANGELES HANCOCK	0175						34	03	50	118	21	25	410	F 213F	1929			70
U05-5111-20	LA-730 W TEMPLE ST	375						34	03	32	118	14	50	410	F1156	1962	1965		70
U05-5114-00	LOS ANGELES WB AP	0099						33	56	30	118	23	12	900					70
U05-5115-00	L. A. CIVIC CENTER	0270	01S	13W			S	34	03	00	118	14	00	900		1877			70
U03-5146-00	LOS PINETOS NIKE STE	3925						34	21	14	118	24	45	410	F*X38	1966			70
T14-5147-00	LOS PRIETOS R S	1030	05N	28W	03		S	34	32	42	119	47	06	900		1941			42
Z09-5154-00	LOVELAND DAM	1400	16S	02E	17		S	32	46	52	116	47	48	014		1944			90
U05-5159-00	LOWER FRANKLIN RES	585	01S	15W	12		S	34	05	43	118	24	40	405	F 794				70
U03-5159-50	LOWER HUNGRY VALLEY	3054	07N	18W	07		S	34	22	50	118	49	44	416	V 228	1966			56
Z10-5162-00	LOWER OTAY RESERVOIR	0500	18S	01W	13	A	S	32	36	30	116	55	38	900		1906			90
X01-5182-00	LUCERNE VALLEY	2957	04N	01W	13		S	34	27	00	116	57	00	900		1949			36
X01-5182-11	LUCERNE VALLEY 2 W	2975	04N	01W	09		S	34	27	00	116	59	00	429	SB141	1959			36
U05-5190-20	LUKENS DISPOSAL AREA	3250						34	14	15	118	11	43	410	F*X31	1957			70
U05-5193-30	LUNADA BAY	250						33	46	37	118	25	15	410	F1135B	1958			70
Z09-5203-00	LYNWOOD HILLS							32	38	36	117	03	00	428	518-3	1966			90
Y01-5212-00	LYTLE CR FOOTHILL BL	1160	01S	04W	06		S	34	07		117	20		900	SB159	1947			36
Y01-5212-01	LYTLE CREEK SB 197	2360	01N	05W	06		S	34	12	16	117	26	57	429	SB197	1927			36
Y01-5212-02	LYTLE CREEK SB 198	1225	01N	04W	31		S	34	07	26	117	20	53	436	SB198	1928			36
Y01-5215-00	LYTLE CREEK PH 1	2225	01N	05W	06		S	34	12	07	117	27	00	900	SB142	1906			36
Y01-5218-00	LYTLE CREEK R S	2760	02N	06W	26		S	34	14		117	29		900	SB 37	1930			36
U05-5230-01	MADDOCK DEBRIS BAS	0905						34	09	17	117	57	05	410	F1083	1955			70
U03-5256-00	MAGIC MOUNTAIN	4450						34	23	45	118	17	12	900		1948			70
U04-5269-00	MALIBU-DIV HDQTS	800	01N	18W	27		S	34	08	08	118	45	08	410	F 434	1938			70
U04-5269-02	MALIBU RCH-DUNNE	0160						34	02	00	118	42	42	410	F102S	1949			70
W03-5284-01	MAMMOTH	8930						37	35	56	118	59	58	405					26
U05-5296-11	MANOEVILLE CANYON	1225						34	07	12	118	30	12	410	F 767	1947			70
U05-5296-12	MANOEVILLE FR RD 24	1625						34	07	38	118	30	03	410	F 766	1947			70
U05-5296-31	MANHATTAN BEACH	0182						33	53	00	118	23	19	410	F1070	1953			70
U05-5355-01	MARKHAM SADDLE	5300						34	14	21	118	05	55	410	F 793	1947			70
Z11-5366-01	MARRON VALLEY	0550	18S	02E	33		S	32	34	03	116	46	40		301-4	1889			90
U05-5382-21	MAR VISTA - SCWC	0092						34		49	118	25	32	410	F 463B	1940			70
U02-5408-01	MATILIJA DAM	1040						34	29	05	119	18	25	416	V 134				56
U02-5408-02	MATILIJA RCH	650						34	25	42	119	18	48	416	V 20	1925			56
U03-5408-03	MATILIJA RES	1150						34	29	34	119	19	37	416	V 149	1952			56
U02-5408-06	MATILIJA FORKS CYN	1540						34	30	24	119	22	36	416	V 207	1960			56
U05-5452-11	MC CLURE DEBRIS BAS	1010						34	12	42	118	19	36	410	F1085	1955			70
T09-5486-11	MC MILLAN CANYON	1650	25S	15E	32		M	35	43	02	120	22	23	915	L 93				40
T09-5488-10	MC NEIL RANCH	1560	30S	14E	23		M	35	17	30	120	27	00	430	L 128	1951		08	40
X19-5502-00	MECCA 2 SE	17N	07S	09E	21		S	33	33		116	03		900		1931			33
X19-5502-01	MECCA S D F	19v	07S	09E	08		S	33	34	17	116	04	40	431	R PI	1958			33
U03-5507-21	MEHER MTN	2570						34	24	44	119	10	08	416	V 163				56
Y01-5531-31	MENTONE FS SB 120	1765	01S	02W	20		S	34	04	12	117	07	27	429	SB120	1952			36
Y01-5531-32	MENTONE SB 199	1650	01S	02W	19		S	34	04	02	117	08	02	813	SB199	1929			36
Y01-5531-34	MENTONE GREEN SPOT	2019	01S	02W	21	F	S	34	04	00	117	05	50	429	SB212	1958			36
W26-5569-20	MESCAL CREEK FT TEJO	3570						34	29	05	117	44	10	410	F 442C	1939			70
W26-5618-20	MILE HIGH	5200						34	24	40	117	46	07	410	F1166	1964			70
Y01-5629-00	MILL CREEK NO 2	2940	01S	02W	13		S	34	05	00	117	02	00	900	SB143	1903			36
Y01-5632-00	MILL CREEK INTAKE	4945	01S	01W	13	C	S	34	05	20	116	56	19	900	SB155	1930			36
Y01-5632-01	MILL CREEK INTAKE 3	4958						34	05	20	116	56	19						36
Y01-5635-20	MILL CREEK RANGER ST		01S	02W	13		S	34	04	45	117	02	47	429	SB 77				36
U03-5688-01	MINT CANYON-THE OAKS	2300	05N	14W			S	34	30	35	118	21	40	410	F1005B	1946			70
U03-5688-02	MINT CANYON-DYER	1625						34	26	04	118	26	06	410	F1009	1946			70
Y01-5706-01	MIRA LOMA	827	02S	06W	05			34	01	41	117	31	54	429	SB 21A	1946			33
Z06-5707-01	MIRAMAR	660	15S	02W	05		S	32	54		117	06		406		1901			90
Z07-5719-40	MISSION SUB STA SDGE							32	47	30	117	06	15	428	808-2	1941			90
X10-5721-00	MITCHELL CAVERNS	4306	10N	14E	21		S	34	56	00	115	32	00	900		1958			36
W26-5756-00	MOJAVE (USWB)	2735	11N	12W	16	N	S	35	03		118	10		900		1947			15
W26-5756-01	MOJAVE LADW+P	2850						35	04	07	118	10	29	405					15
W26-5758-00	MOJAVE 2 ESE	2680	11N	12W	21		S	35	02	00	118	09	00	900					15
W01-5779-00	MONO LAKE	6520	02N	26E	30		M	38	01	00	119	09	00	900		1944			26
U05-5781-00	MONROVIA F.S.	560						34	08	57	118	00	00	410	F 67F	1956			70
U05-5781-01	MONROVIA-SPTS	0962						34	09	58	117	59	37	410	F1077B	1954			70
U05-5786-11	MONTANA RANCH	0047					S	33	50	35	118	07	09	410	F 225	1915			70
U05-5787-31	MONTEBELLO FD	0215					S	34		40	118	06	15	410	F 391C	1942			70
T15-5788-11	MONTECITO OFFICE	460						34	26	27	119	39	19	435					42
U04-5790-11	MONTE NIDO	0600	01S	17W			S	34	04	41	118	41	35	410	F 435	1938			70
Y01-5790-51	MONTE VISTA	970	01S	08W	26		S	34	03	41	117	41	17	429	SB137				36
U05-5800-51	MONTEREY PARK FS	0305					S	34	02	27	118	07	42	410	F 290C	1930			70
Y01-5822-90	MODJESKA-MCARTHUR	1300	05S	07W	29	H	S	33	42		117	38		415	O 181				30
U03-5823-00	MOORPARK	570	03N	19W	09		S	34	17	12	118	52	54	900	V 141A	1951			56
U03-5825-00	MOORPARK 3 SE	063S	02N	19W	15	J	S	34	15	24	118	50	54	900		1956			56
U03-5826-00	MOORPARK 3 NNW	1050	03N	19W	20		S	34	19	30	118	53	42	900					56
U03-5826-11	MOORPARK S P MILLING	500	02N	19W	04	M	S	34	17	03	118	52	58	416	V 24	1927			56
Z11-5840-00	MORENA DAM	3080	17S	05E	19		S	32	41	00	116	31	00	406		1897		05	90
X19-5863-00	MORONGO VALLEY	2580	01S	04E	28		S	34	03	00	116	34	00	900	SB135	1942			36
T10-5866-00	MORRO BAY FIRE DEPT	0115	29S	10E	36		M	35	22	00	120	51	00	900		1959			40
T10-5867-00	MORRO BAY	0100	29S	10E	25		M	35	22	00	120	50	30	430	L 115	1947			40

See page 8 for key to terms & abbreviations

TABLE A-1

INDEX OF CLIMATOLOGICAL STATIONS

SOUTHERN CALIFORNIA

Station Number	Station Name	Elevation in Feet	Township	Range	Section	40 Acre Tract	Base and Meridian	Latitude °	Latitude '	Latitude "	Longitude °	Longitude '	Longitude "	Cooperator Number	Cooperator's Index Number	Record Began	Record Ended	Years Missing	County Code
T10-5869-00	MORRO BAY 3 N	0670	29S	10E	12		M	35	25	00	120	51	00	900		1959			40
U05-5871-00	MORRIS DAM	1210	01N	10W	13		S	34	10	53	117	52	43	410	F 390B	1933			70
Y01-5900-00	MT BALDY FC 85F	4300	02N	07W	19		S	34	14	12	117	39	32	410	F 85G	1920			70
W26-5900-01	MT BALDY	8650						34	16	53	117	37	00	410	F1109	1955			70
Y01-5901-00	MT BALDY NOTCH	7735	02N	07W	09		S	34	16	25	117	36	50	900					36
U05-5919-05	MT DISAPPOINTMENT	5725						34	14	42	118	06	07	410	F1138	1959			70
U05-5956-01	MT ISLIP	7520						34	20	50	117	49	57	410	F1030	1949			70
X22-5964-00	MOUNT LAGUNA							32	53	10	116	25	00	428	544-4	1963			90
U05-5966-01	MT LOWE	4435	02N	12W	26		S	34	13	37	118	06	33	410	F 588D	1926		5	70
U05-5967-01	MT LUKENS	5040						34	16	05	118	14	06	410	F 365C	1898			70
U03-5971-50	MT PINOS STORAGE GAG	7900						34	48	41	119	06	47	416	V 200	1959			56
U05-5976-08	MT SAN ANTONIO COL	0780						34	02	58	117	50	14	410	F 255D	1930			70
U05-5979-21	MT ST MARYS COL	1025						34	05	10	118	28	57	410	F 285C	1930			70
U05-6003-05	MT WILSON OBSERVATOR	5650						34	13	27	118	03	32	410	F 338A	1933			70
U05-6006-00	MT WILSON FC 338B	5709	02N	11W	29		S	34	13	36	118	03	57	410	F 338B	1940			70
U05-6028-15	MULHOLLAND DR KIRKMA	1325						34	07	52	118	28	42	410	F 765B	1947	1965		70
U05-6028-21	MULHOLLAND FS	1101						34	07	45	118	24	20	410	F 12	1927			70
W26-6034-11	MUNZ VALLEY RCH	2600						34	42	50	118	21	15	410	F 322	1930			70
Y01-6036-01	MURDY RANCH	3102						33	43	21	118	00	46	415	O 103	1925	1966		30
Z07-6039-31	MURRAY DAM	520	16S	02W	13		S	32	46	51	117	02	38	406		1913			90
U02-6041-20	MURIETTA DIVIDE SG	3460						34	29	25	119	25	40	416	V 203	1959			56
Z02-6042-00	MURRIETA SCS	1131	07S	03W	17		S	33	33	48	117	13	21	431	R	1954			33
Y01-6047-01	MUSCOY-RYLES	1267	01N	04W	30		S	34	08	17	117	19	54	429	SB201	1940	1963		36
Y01-6047-10	MUSCOY FIRE DEPT	1270	01N	04W			S	34	08	50	117	20	30	813	SB201A	1961			36
U03-6048-11	MUTAH FLATS	4900					S	34	38	28	119	03	11	416	V 181				56
T09-6056-00	NACIMIENTO DAM	770	25S	10E	15		M	35	46	00	120	53	00	900		1957			40
Z08-6088-01	NATIONAL CITY	15						32	40	04	117	06	42	913	8Q 13				90
X13-6115-00	NEEDLES	0480	09N	23E	32		S	34	50	00	114	36	00	900	SB156	1888			36
X13-6115-11	NEEDLES CO YD	0451	07N	22E	32		S	34	50	02	114	35	37	429	SB178	1958			36
X13-6118-00	NEEDLES FAA AP	0913	08N	23E	30		S	34	45	48	114	37	08	900		1940			36
X13-6119-10	NEEDLES PUMPING PLAN	1400	07N	23E	19	G	S	34	41	17	114	36	45	429	SB 59	1962			36
U03-6147-00	NEWBURY PARK 2 WNW	0685	01N	20W	11		S	34	11	18	118	56	24	416	V 188	1956	195		56
U03-6149-00	NEWBURY PARK 4 SW	0780	01N	20W	22	K	S	34	09	00	118	58	00	900		1956			56
U03-6149-01	NEWBURY PARK ACADEMY	810	01N	20W	01		S	34	11	46	118	56	05	416	V 158				56
U05-6155-01	NEWCOMB PASS	4025						34	14	17	118	01	04	410	F 7278	1945			70
U03-6159-11	NEWHALL RANCH	675	04N	18W	26		S	34	24	08	118	44	10	416	V 25	1912			56
U03-6162-00	NEWHALL SOLEDAD 32C	1243						34	23	07	118	31	54	900		1931			70
U03-6164-00	NEWHALL U S RS	1325						34	22	13	118	30	48	410	F 407	1949			70
Y01-6172-31	NEWMARK RES	1415						34	10	21	117	18	44	436	SB166				36
Y01-6175-00	NEWPORT BEACH HARBOR	0008						33	36	09	117	53	57	900		1931			30
X13-6185-00	NEW YORK MOUNTAINS	6000	14N	16E	31		S	35	15		115	18		900		1965			36
U04-6188-20	NICHOLAS CYN	340						34	02	52	118	54	57	410	F1129	1958			70
U05-6189-12	NICHOLS DAM BASIN	0478						34	06	22	118	24	00	410	F 759B	1947			70
X19-6196-00	NIGHTINGALE	4025	07S	05E	10		S	33	35	00	116	27	00	900					33
X23-6197-00	NILAND	0050	10S	14E	21		S	33	16	41	115	31	23	900		1942			13
T12-6207-00	NIPOMO 2 NW	0360	11N	34W	06		S	35	04	00	120	30	00	900		1920			40
T12-6207-05	NIPOMO							35	02	30	120	28	35	913	5N 20	1945			40
T14-6211-51	NOJOQUI PARK	680						34	32	00	120	10	30	913	5Q 19				42
Y01-6215-11	NORCO	630	03S	06W	06		S	33	55	52	117	32	53	431	R P2	1961			33
W03-6254-00	NORTH HAIWEE RES	3850	20S	37E	04		M	36	13	41	117	58	08	405		1929			14
U05-6256-00	NORTH HOLLYWOOD	593						34	09	23	118	21	56	410	F 13B	1936			70
U05-6270-11	NORTHRIDGE	810						34	13	52	118	32	28	405	F 25C	1920			70
X19-6275-20	NORTH SHORE	018v	07S	10E	34		S	33	31	14	115	56	13	431	R	1966			33
U05-6276-01	NO WHITTIER COLE RCH	575						34	00	26	117	59	42	410	F 104				70
U05-6282-11	NORWALK	0085					S	33	53	52	118	04	00	410	F 135	1926			70
Y01-6299-20	NUVIEW	1467	04S	02W	18		S	33	49	03	117	07	55	431	R	1957			33
U03-6308-20	OAK FLAT GUARD STA	2800						34	35	56	118	43	15	410	F1132	1958			70
Y01-6310-11	OAK GLEN SB 14	4700	01S	01W	35			34	02	38	116	57	14	429	SB 148	1934			36
Y01-6310-12	OAK GLEN SB 122	4080	01S	01W	27			34	03	20	116	58	24	429	SB122	1952			36
X19-6310-13	OAK GLEN SB 174	5400	01S	01E	31			34	02	17	116	55	02	429	SB174	1957			36
U05-6310-51	OAK GROVE	1080					S	34	11	47	118	10	29	410	F 731	1945			70
U02-6353-11	OAKVIEW	0505						34	23	42	119	18	03	416	V 140				56
U05-6355-11	OAKWILDE PHILLIPS	2175						34	14	37	118	11	07	410	F 48B	1927			70
X19-6356-01	OASIS	#170	08S	08E	11		S	33	29	37	116	06	44	431	R	1958			33
Z03-6376-04	OCEANSIDE NO 4	67	11S	04W	19		S	33	11	38	117	22	37	913	8P224	1926			90
Z02-6377-00	OCEANSIDE PENDLETON	0060	11S	05W	15		S	33	13	00	117	24	00	900		1953			90
X22-6383-00	OCOTILLO WELLS	0175	12S	08E	10	F	S	33	09	00	116	08	00	900		1932			90
U02-6399-00	OJAI	0750	04N	23W			S	34	26	48	119	14	31	416	V 30	1905			56
U02-6399-02	OJAI COUNTY YARD	750					S	34	26	58	119	16	13	416	V 139				56
U04-6416-11.	OLD TOPANGA	1010						34	06	29	118	37	41	410	F1050	1952			70
U05-6432-00	OLINDA	490	03S	09W	08		S	33	55		117	51		900		1941	1966		30
U03-6432-75	OLIVE VIEW	1425						34	19	29	118	26	55	410	F 395B	1935			70
Y01-6435-71	OLIVE HEIGHTS	230						33	50	16	117	50	43	415	O 136				30
Y01-6457-02	ONTARIO F S	1030	01S	07W	30		S	34	03	46	117	38	57	429	SB 26	1883			36
Y01-6457-20	ONTARIO SEWAGE PLANT	815	02S	07W	03		S	34	01	45	117	36	17	429	SB240				36
Y01-6457-25	ONTARIO SHERIFF DEPT	1153	01S	08W	13	G	S	34	05	08	117	40	06	429	SB226	1966			36
U05-6465-00	OPIDS CAMP FC 57BE	4250	02N	12W	14		S	34	15	18	118	05	41	900		1916			70
Y01-6472-01	ORANGE	216						33	47	15	117	50	26	415	O 148				30
Y01-6473-00	ORANGE COUNTY RES	0660	03S	10W	01	P	S	33	56	07	117	52	58	415	O 144				30
U02-6543-01	ORTEGA HILL	5050						34	34	27	119	21	36	416	180				56
U03-6567-11	OWENS MOUTH	2850						34	19	28	118	34	14	410	F 31	1928			70
U03-6569-01	OXNARD	51						34	11	24	119	10	24	416	V 32				56
U03-6569-11	OXNARD DIST 5 YARD	35						34	12	00	119	12	06	416	V 168A	1956			56
T12-6576-00	OZENA	3705	07N	23W	21		S	34	42	00	119	19	00	900		1904			56
T12-6576-01	OZENA G S	3600						34	41	00	119	21	12	416	V 174				56

See page 8 for key to terms & abbreviations

TABLE A-1

INDEX OF CLIMATOLOGICAL STATIONS

SOUTHERN CALIFORNIA

Station Number	Station Name	Elevation in Feet	Township	Range	Section	40 Acre Tract	Base and Meridian	Latitude °	Latitude '	Latitude "	Longitude °	Longitude '	Longitude "	Cooperator Number	Cooperator's Index Number	Record Began	Record Ended	Years Missing	County Code
Z06-6586-11	PACIFIC BEACH	35						32	47	55	117	15	17	913	80 20				90
W26-6598-51	PACIFIC MOUNTAIN	6880						34	21	40	118	01	44	410	F10388	1950			70
U05-6599-61	PACIFIC PALISADES	0320						34	02	38	118	31	36	410	F 4918	1944			70
U05-6601-21	PACOIMA CANYON	2075						34	20	51	118	22	20	410	F 422G	1937			70
U05-6601-22	PACOIMA CYN-CITY RD	3175						34	21	42	118	18	25	410	F 728	1945			70
U05-6601-24	PACOIMA CNYN DUTCH	3220	03N	14W			S	34	21	07	118	20	38	410	F 466B	1941			70
U05-6601-61	PACOIMA RADDATZ	902						34	14	57	118	26	40	410	F 27B	1925			70
U05-6601-71	PACOIMA WAREHOUSE	0955						34	15	21	118	24	24	410	F 219	1929			70
U05-6602-00	PACOIMA DAM FC 33A E	1500	03N	15W	24		S	34	19	48	118	23	59	900		1931			70
Y01-6605-11	PADUA HILLS PS	1800						34	08	52	117	41	55	410	F1020B	1948			70
W26-6624-00	PALMDALE	2655	06N	12W	26		S	34	35	00	118	07	00	900	F3510	1931			70
W26-6624-01	PALMDALE HMS	2662	06N	12W	26	Q	S	34	34	25	118	06	45	410	F 441D	1939			70
W26-6626-05	PALMDALE-CIRCLE C	2880						34	32	11	118	03	48	410	F1073B	1953			70
W26-6627-00	PALMDALE FAA AP	2517	06N	11W	07		S	34	36	59	118	05	02	900		1943			70
Y01-6628-11	PALMER CANYON	2120						34	09	36	117	42	07	410	F1010B	1946			70
X19-6633-01	PALM DESERT	263	05S	06E	19		S	33	43	08	116	23	33	431	R	1958			33
W26-6634-30	PALM ROCK RANCH	2615						34	35	40	117	58	10	410	F1154	1961			70
X19-6635-00	PALM SPRINGS	0411	04S	04E	13		S	33	49	34	116	32	41	900		1931			33
X19-6639-10	PALM SPRINGS N SDF	875	03S	04E	10		S	33	55	28	116	32	44	431	R	1958			33
X19-6640-00	PALM SPRINGS TRAMWAY	8505	04S	03E	23		S	33	42		116	33		900			1965		33
U04-6649-11	PALO COMADO CYN	1175						34	09	45	118	44	16	410	F1016	1948			70
Z04-6650-60	PALOMAR AIRPORT							33	07	00	117	16	00	428	515-1	1959			90
Z02-6657-00	PALOMAR MTN OBSERV	5560	09S	01E	27		S	33	21	00	116	51	00	900		1942			90
U05-6663-00	PALOS VERDES ESTATES	216	04S	14W			S	33	48	02	118	23	26	410	F 43D	1927			70
U05-6663-01	PALOS VERDES	0400						33	46	47	118	20	35	410	F 444F	1929			70
U05-6663-12	PALOS VERDES HILLS F	1275						33	45	25	118	21	11	410	F10118	1955			70
U05-6663-14	PALOS VERDES HILLS H	1200						33	45	40	118	22	20	410	F1139	1959		1	70
Y01-6680-01	PANORAMA	3760						34	13	35	117	18	29	429	SB130				36
U05-6689-51	PARAMOUNT-CO FS	0070						33	53	30	118	09	36	410	F 388C	1935			70
X14-6699-00	PARKER RESERVOIR	738	02N	27E	05		S	34	17		114	10		900	SB 64	1934			36
T09-6703-10	PARKFIELD	1590	23S	14E	23		M	35	55	00	120	26	00	430	L 127	1950			27
U05-6719-00	PASADENA	0864						34	08	54	118	08	36	900		1931			70
U05-6719-02	PASADENA CAL TECH	0800						34	08	14	118	07	25	410	F 303F	1930			70
U05-6719-03	PASADENA CHLORINE PL	1181						34	12	27	118	10	00	410	F 612	1916			70
U05-6719-06	PASADENA-GLEN	1400						34	10	54	118	04	42	410	F 696				70
U05-6719-08	PASADENA-HURLBURT FS	0780						34	07	48	118	09	12	410	F 613B	1939			70
U05-6719-09	PASADENA-CITY HALL	0985						34	10	03	118	07	17	410	F 610B				70
U05-6719-10	PASADENA JOURDAN	0705						34	08	52	118	05	14	410	F 795	1949			70
U05-6719-14	PASADENA MET STA	0918						34	09	48	118	09	27	410	311B	1938			70
U05-6719-18	PASADENA-SHELDON RES	1052						34	10	39	118	09	56	410	F 678	1938			70
U05-6727-01	PASEO MIRAMAR	0700						34	03	34	118	33	25	411	F 770B				70
T09-6730-00	PASO ROBLES	0700	26S	12E	33		M	35	38	00	120	41	00	900		1887			40
T09-6732-01	PASO ROBLES GERST	1500	26S	10E	14		M	35	40	00	120	51	30	430	L 44	1925			40
T09-6742-00	PASO ROBLES FAA AP	0803	26S	12E	13		M	35	40	00	120	38	00	900		1944			40
T09-6743-10	PASO ROBLES(SUH)	0720	26S	12E	28		M	35	38	00	120	41	00	430	L 144	1954			40
Y01-6754-11	PATTON	1370	01N	03W	29			34	08		117	12		429	S8170A	1959			36
W26-6760-01	PAUL	3390						34	29	13	117	50	02	410	F 564C	1915			70
U05-6760-53	PAULARINO-SHIFFER	47						33	40	55	117	53	26	415	O 47				30
Z04-6772-00	PECHSTEIN DAM							33	11	00	117	10	45	428	400-7	1954			90
Y01-6776-21	PEDLEY FIRE STA	710	02S	06W	26		S	33	58	31	117	29	07	431	R	1954			33
Z07-6779-25	PEERLESS-RASP							32	50	00	116	57	00	428	507-2	1963			90
Y02-6816-00	PERRIS	1470						33	47	00	117	14	00	900					33
T10-6816-10	PEROZZI	470	31S	13E	06		M	35	15	40	120	37	20	430	L 129	1951			40
Y01-6818-11	PERRIS S D F	1452	04S	03W	30		S	33	47	15	117	13	45	431	R P1				33
Y02-6818-12	PERRIS HILL	1280	01N	04W	36		S	34	08		117	16		436	SB163	1935			33
Y02-6818-16	PERRIS RES EVAP	1448						33	50	04	117	11	59	813		1963			33
W28-6848-01	PHELAN	4160	04N	07W	24			34	25		117	34		429	SB205	1958			36
U05-6850-01	PICKENS DEBRIS BAS	1600						34	13	18	118	13	45	410	F 468	1947			70
Y01-6858-01	PIGEON PASS	1910	02S	04W	23		S	33	59	16	117	16	09	431	R				33
U03-6862-00	PIEDRA BLANCA G S	3065	06N	22W	36	M	S	34	31	00	119	11	00	416	V 152	1959			56
W28-6868-01	PILOT ROCK EVAP	3668	02N	04W	10	K	S	34	16	16	117	16	53	813	S8220	1960			36
Y01-6889-01	PINE 2	575	03S	07W	05		S	33	56	46	117	38	25	429	S8 7A	1949			36
U03-6891-00	PINE CANYON PAT STN	3286	07N	15W	23	R	S	34	40	24	118	25	45	410	F 321E	1931			70
W26-6891-01	PINE CANYON G S	3810						34	41	55	118	30	35	410	F1117	1956			70
U03-6902-51	PINE MTN	6740						34	38	22	119	19	19	416	V 176				56
U05-6902-52	PINE MOUNTAIN	4100						34	13	35	117	54	28	410	F*X29	1959			70
U03-6910-00	PINE MOUNTAIN INN	4200	06N	23W	18		S	34	36	34	119	21	52	900	V 63C	1965		1	56
U03-6910-01	PINE TREE RANCH	400						34	22	27	119	00	50	416	V 87				56
U03-6940-00	PIRU 2 ESE HDQTRS	730	04N	18W	27	E	S	34	24	22	118	45	22	900	V 101	1928			56
U03-6940-02	PIRU CANYON	1150						34	30	47	118	45	27	416	V 172				56
U03-6940-03	PIRU CITRUS ASSN	700						34	24	39	118	47	37	416	V 36	1927	1966		56
U03-6941-10	PIRU PROCTOR RANCH	640						34	24	29	118	49	02	416	V 106	1931			56
T10-6943-00	PISMO BEACH	0080	32S	12E	19		M	35	08	00	120	38	00	900		1949			40
W26-6958-03	PIUTE BUTTE	2680						34	39	02	117	50	57	410	F 456	1940			70
U05-6959-01	PLACENTIA AUW CO	190						33	51	32	117	53	06	415	O 29				30
U05-6959-02	PLACENTIA MUT ORANGE	225						33	52	42	117	52	24	415	O 27				30
U03-6959-51	PLACERITA CANYON	1485						34	22	37	118	28	43	410	F 284D	1928			56
W26-6983-41	PLEASANT VIEW	3980						34	27	34	117	55	57	410	F 4608	1940			70
T15-7016-21	PT CONCEPTION	110						34	26	57	120	28	15	913	50 258				42
Z08-7019-50	POINT LOMA SDCFCD							32	40	00	117	20	00	428	523-2	1965			90
T10-7024-00	PT PIEDRAS BLANCAS	0059	26S	06E	13		M	35	40	05	121	17	00	900		1938			40
U05-7036-11	POINT VICENTE L H	125	05S	15W	14		S	33	44	30	118	24	38	410	F 44	1926			70
U05-7050-00	POMONA	855	01S	08W				34	03	58	117	46	21	900	SB 40	1913			70
Y01-7050-01	POMONA FIRE STATION	0544						34	03	16	117	45	10	410	F 256C	1883			70
Y01-7050-07	POMONA-MITCHELL,STEV	778						34	01	35	117	44	18	410	F 263D	1930	1956		70

See page 8 for key to terms & abbreviations

TABLE A-1

INDEX OF CLIMATOLOGICAL STATIONS

SOUTHERN CALIFORNIA

Station Number	Station Name	Elevation in Feet	Township	Range	Section	40 Acre Tract	Base and Meridian	Latitude °	Latitude '	Latitude "	Longitude °	Longitude '	Longitude "	Cooperator Number	Cooperator's Index Number	Record Began	Record Ended	Years Missing	County Code
Y01-7050-12	POMONA-RIVIERA	820						34	01	34	117	46	06	410	F 263F	1956			70
T11-7057-10	PONU RANCH NO 2	1300	28S	16E	03		M	35	31	00	120	13	40	430	L 911	1939			40
U03-7080-00	PORT HUENEME	20	01N	22W	20		S	34	08	40	119	12	30	416	V 17	1891			56
Z11-7100-01	POTRERO	2390	18S	04E	06	N	S	32	37	51	116	37	10		607-4	1914			90
U03-7102-41	POTRERO CANYON	1150						34	23	50	118	38	18	410	F1040	1951			70
U05-7103-51	POTRERO HEIGHTS	028S						34	02	34	118	04	50	410	F 170D	1926			70
Z06-7110-10	POWAY CO RD STA							32	57	00	117	03	45	428	545-1	1962			90
Z06-7110-15	POWAY-HENSHAW							32	57	52	117	03	35	428	508-1	1962			90
Z06-7111-00	POWAY VALLEY	0440	14S	02W	12		S	32	57		117	04		900		1879			90
Y01-7123-01	PRADO DAM EVAP STA	575	03S	07W	20	P	S	33	53	24	117	38	09	415	O 23B	1930			33
U05-7123-11	PRAIRIE FORKS	5640						34	20	20	117	41	30	410	F 80B	1926			70
Z10-7155-75	PROCTOR VALLEY JAMUL							32	42	30	116	53	00	428	608-4	1951			90
U05-7160-01	PUDDINGSTONE DAM	1030	01S	09W	15		S	34	05	30	117	48	22	410	F 96B	1927			70
U05-7161-02	PUENTE-FERRERO	0380						34		12	117	56	19	410	F 254B	1930			70
U05-7161-03	PUENTE HILLS-WEISEL	064S						33	57	08	117	55	26	410	F 265D	1925			70
U05-7161-06	PUENTE HILLS	0840						33	59	40	117	59	31	410	F 201B	1924			70
U05-7161-08	PUENTE-N WHITTIER	0314						34	01	14	117	58	40	410	F 679	1935			70
Z03-7162-01	PUERTA LA CRUZ	3000	10S	03E	07		S	33	19	00	116	42	00		405-7	1961			90
W26-7163-31	PUNCH BOWL RANCH	4760						34	24	48	117	51	25	410	F1111C	1964			70
W26-7164-40	PUZZLE SPRINGS RANCH	4130						34	26	34	117	40	25	410	F1130	1958	1965		70
U03-7170-55	PYRAMID RESERVOIR	2495	07N	18W	27	D	S	34	40	30	118	46	55	813		1967			70
X08-7177-00	QUAIL CANYON	3448	01S	06E	12		S	34	05	35	118	30	00	429	SB238				36
Y02-7178-70	QUAIL VALLEY	1590	05S	03W	30	P	S	33	42	22	117	14	07	808	R	1958			33
Y02-7221-01	RAILROAD CANYON DAM	1390	06S	04W	02		S	33	40	36	117	16	31	016	R	1927			33
Z02-7222-03	RAINBOW CONSERVATION							33	25	40	117	07	00	428	330-7	1949			90
Z05-7231-00	RAMONA SPAULDING	1470	13S	01W	02		S	33	04	00	116	51	00	900		1949			90
Z05-7243-25	RNCH HSE RHD GUIJITO							33	09	45	116	57	15	428	521-1	1965			90
Z03-7244-00	RANCHITA	4110	11S	04E	23		S	33	14		116	32		900		1942			90
T09-7244-10	RANCHITA SLO	655	31S	13E	25		M	35	12	00	120	26	00	430	L 100	1943			40
U05-7247-51	RANCHO LOS AMIGOS	0090						33	55	18	118	09	44	410	F 270C	1930			70
U02-7247-72	RANCHO MATILIJA EVAP	0600						34	25	45	119	18	35	416	V-150				56
Z05-7249-51	RANCHO SANTA FE	240	13S	03W	21		S	33	01	12	117	12	06	913	BP1298				90
U03-7249-61	RANCHO SESPE	430						34	23	00	118	57	52	416	V 39	1907			56
W25-7253-00	RANDSBURG	3522	29S	40E	35		M	35	22	00	117	39	00	900		1937			15
U04-7255-51	RATTLESNAKE CANYON	1290						34	05	00	118	51	55	410	F1068	1953			70
Z11-7283-00	REAM FIELD NAS							32	34	00	117	07	00	428	310-4	1955			90
Y01-7284-01	RECHE CANYON	1750	02S	03W	18		S	33	59	42	117	13	52	431	SB 9A	1953			33
U05-7293-20	RED BOX GAP	4625						34	15	30	118	06	18	410	F1124B	1957			70
Y01-7306-01	REDLANDS ROTH	1239	01S	03W	32		S	34	02	02	117	12	32	429	SB 23	1935			36
Y02-7306-02	REDLANDS SB 101	1194	01S	03W	20		S	34	03	30	117	12	57	429	SB101	1930			36
Y01-7306-03	REDLANDS DAILY FACTS	1318	01S	03W	27		S	34	03		117	11		429	SB144	1899			36
Y01-7311-00	REDLANDS COUNTRY CLU	2080	02S	03W	12		S	34	01	09	117	08	55	429	SB239				36
U05-7324-00	REDONDO BEACH	0070						33	50	43	118	23	20	410	F 42C	1918			70
U03-7375-10	REYNOLDS RANCH							34	44	12	118	53	18	416	V 145	1952	1955		56
Z07-7383-05	RHD ARROLEDA							32	49	00	116	55	00	428	516-2	1949			90
Y01-7384-08	RIALTO	1246	01S	05W	02			34	06	24	117	21	50	429	SB 4A	1943			36
Y01-7384-09	RIALTO ADAMS	1175	01S	05W	15			34	05	19	117	22	59	813	SB191	1940			36
Y02-7391-41	RICE RANCH RIV CO	1980	04S	05W	33		S	33	47	05	117	23	59	417	MWD				33
U02-7391-51	RICE RANCH VEN CO	0750						34	27	29	119	17	41	416	V 156				56
U03-7403-11	RICHFIELD OIL	1560						34	26	08	119	08	02	416	V 65				56
U03-7425-01	RIDGE ROUTE MAINT ST	2505	07N	18W	27		S	34	40	34	118	46	47	410	F 409	1936			70
U05-7441-11	RIO HONDO SPREAD GRN	015S	02S	12W			S	33	59	25	118	06	33	410	F1014D	1927			70
X15-7447-65	RIPLEY F.C. STA.	0250	07S	22E	35		S	33	31	30	114	39	00	431	R				33
Y01-7469-01	RIVERSIDE C.F.C.+W.C	0875	02S	05W	14		S	33	58	43	117	22	29	431	R				33
Y01-7470-00	RIVERSIDE FIRE STN 3	0820	02S	05W	34		S	33	57	00	117	24	00	900	SB145	1931			33
Y01-7473-00	RIVERSIDE CITRUS EXP	101S	02S	04W	30	K	S	33	58	00	117	20	05	900	SB 61	1948			33
U05-7491-11	ROBERTA CANYON	4100						34	13	30	117	55	15	410	F 732B	1945			70
W03-7510-11	ROCK CREEK LADWP	9360						37	28	12	118	43	24	405					26
U05-7530-00	ROGERS CANYON	770	01N	01W	26		S	34	09	46	117	54	15	410	F 70D	1924			70
U05-7553-11	ROSCOE MERRILL	1100						34	14	19	118	21	33	410	F 14B	1927			70
U05-7560-50	ROSEMEAD	305						34	04	53	118	03	55	410	F1140	1960			70
Y01-7588-01	RUBIDOUX LAB USDA		02S	05W	22		S	33	58	35	117	23	53	431	R	1938			33
Y01-7588-02	RUBIDOUX FIRE DEPT.	0776	02S	05W	16		S	33	59	56	117	24	16	431	R	1966			33
U05-7589-11	RUBIO DEBRIS DAM	1653						34	11	57	118	07	22	410	F1079	1954			70
T09-7598-01	RUNITZ RANCH	1150	27S	13E	31		M	35	32	06	120	36	41	430	L 30	1914			40
W28-7600-00	RUNNING SPRINGS 1 E	5965	01N	02W	04		S	34	12	00	117	05	00	900	SB 62	1934			36
U05-7609-11	RUSTIC CANYON	026S						34	03	06	118	30	32	410	F 771	1947			70
Y02-7613-11	RYAN FIELD	1509	05S	01W	17		S	33	43	48	117	01	17	431	R	1955			33
Z02-7640-50	SAGE F C STA	2290	07S	01W	12		S	33	34	52	116	55	52	431	R	1963			33
T09-7672-00	SALINAS DAM	1380	30S	14E	08		M	35	20	00	120	30	00	900		1942			40
T14-7681-00	SALSIPUEDES GAGING S	250	06N	34W	24		S	34	34	51	120	24	21	900		1941			42
U03-7685-01	SALT CANYON	2850						34	21	24	118	39	42	410	F1019	1948			70
Y01-7711-00	SAN ANTONIO CNYN MTH	2394	01N	08W	13		S	34	10	24	117	40	31	004	F 587B	1917			70
Y01-7711-01	SAN ANTONIO CANYON	7735						34	16	29	117	36	35	410	F1055R	1955			36
U05-7712-00	SAN ANTONIO DAM	2100	01N	08W	19		S	34	10	00	117	40	20	410	F1115				36
Y01-7712-06	SAN ANTONIO HTS	1901	01N	07W	19		S	34	09	03	117	39	03	429	SB 85	1942			36
Y01-7712-08	SAN ANTONIO SP GRDS	2090					S	34	09	20	117	40	55	410	F 691B				70
T10-7722-15	SAN BERNARDO RANCH	350	29S	11E	23		M	35	23	20	120	46	00	430	L 159	1961			40
Y01-7723-00	SAN BERNARDINO HOSP	1125	01N	04W	34		S	34	07	40	117	16		900	SB 146	1931			36
Y01-7724-04	SAN BERNARDINO CO FC	1050						34	06		117	17	02	429	SB 18				36
Z01-7731-20	SAN CLEMENTE POLICE	13S						33	25	45	117	36	52	415	O 131	1931			30
U03-7732-11	SAND CYN PLCRITA CYN	1850						34	22	55	118	24	40	410	F 264B	1930		18	70
U03-7734-00	SANDBERG PATROL STN	4025	08N	17W			S	34	44	37	118	42	43	410	F 130B	1931			70
U03-7735-00	SANDBERG WB	4517	08N	17W	31	C	S	34	45		118	44		900		1933			70
Z02-7736-50	SAN DIEGO CANAL COT		06S	02W	34		S							431	R				33

See page 8 for key to terms & abbreviations

TABLE A-1

INDEX OF CLIMATOLOGICAL STATIONS

SOUTHERN CALIFORNIA

Station Number	Station Name	Elevation in Feet	Township	Range	Section	40 Acre Tract	Base and Meridian	Latitude °	Latitude '	Latitude "	Longitude °	Longitude '	Longitude "	Cooperator Number	Cooperator's Index Number	Record Begun	Record Ended	Years Missing	County Code
Z08-7740-00	SAN DIEGO WB AP	0019						32	44	00	117	10	00	900		1931			90
Z04-7744-00	SAN DIEGUITO CO PARK							33	00	00	117	14	00	428	509-1	1963			90
Z05-7744-01	SAN DIEGUITO DAM	250	13S	03W	16		S	33	02		117	12		406		1924			90
U05-7746-02	SAN DIMAS CYN E FK	2765						34	11	41	117	44	26	410	F 741	1934			70
U05-7748-01	SAN DIMAS DAM	1350	01N	09W	24		S	34	09	10	117	46	17	410	F 89B	1924			70
U05-7749-00	SAN DIMAS FC 95	0955	01S	09W	11		S	34	06	26	117	48	19	900	SB154	1931			70
U05-7749-01	SAN DIMAS EXP STA	3100	01N	09W	01		S	34	06		117	46		907		1933			70
U05-7749-03	SAN DIMAS R S	1485					S	34	10	04	117	46	02	410	F 87C	1925			70
U05-7749-04	SAN DIMAS-STEVENS	1110					S	34	07	39	117	47	42	410	F 134	1928			70
U05-7750-00	SAN DIMAS TANBARK	2745	01N	08W	06		S	34	12	20	117	45	40	900	SB157	1929			70
U05-7759-00	SAN FERNANDO	0965	02N	15W	09		S	34	16	22	118	27	50	900		1931			70
U05-7760-10	SAN FNDO VLY STATE C	857						34	14	17	118	31	48	410	F1157	1962			70
U05-7762-00	SAN FERNANDO PH NO 3	1248						34	18	49	118	29	30	900		1948			70
U05-7762-11	SAN FERNANDO VET HOS	1730						34	19	35	118	24	44	410	F1054	1952			70
U03-7773-00	SAN FRANCISQUITO 2	1580	05N	16W	14		S	34	32	02	118	31	27	410	F 372	1929			70
U05-7775-30	SAN GABRIEL BRUINGTO	472						34	06	18	118	06	32	410	F 227D	1953			70
U05-7775-45	SAN GABRIEL C EFK DO	2050					S	34	14	28	117	45	36	410	F1064B	1953			70
U05-7775-50	SAN GABRIEL C EFK TU	2775					S	34	16	58	117	44	48	410	F1069	1953			70
U05-7775-51	SAN GABRIEL CYN EFK	1600					S	34	14	09	117	48	18	410	F 379B	1934			70
U05-7775-55	SAN GABRIEL CYN HELI	3200						34	15	02	118	01	30	410	F1160	1962			70
U05-7776-00	SAN GABRIEL CYN PH	744	01N	10W	22		S	34	09	20	117	54	28	900	F 627	1917			70
U05-7779-00	SAN GABRIEL DAM	1481	01N	09W	06		S	34	12	19	117	51	40	410	F 425B	1917			70
U05-7779-01	SAN GABRIEL DAM CAMP	1500					S	34	13	33	117	50	48	410	F 76B	1937			70
U05-7785-00	SAN GABRIEL FIRE OPT	450	01S	12W			S	34	06	11	118	05	56	900	F 742C	1939			70
U05-7785-15	SAN GABRIEL NO FORK	2200						34	15	43	117	50	40	410	F1144	1960			70
Y02-7810-00	SAN JACINTO	1550	04S	01W	27		S	33	48	00	116	59	00	900		1886			33
Y02-7811-00	SAN JACINTO RES MWD	1500	04S	01W	29		S	33	47	30	116	59	50	431	R P1	1952			33
Y02-7813-00	SAN JACINTO RS - SDF	1555	04S	01W	35		S	33	47	12	116	57	30	431	R P2	1940			33
Y01-7818-01	SAN JOAQUIN FRUIT CO	0197					S	33	42	55	117	45	43	415	O 60				30
U05-7826-10	SAN JOSE HILLS GALSI	0440						34	03	00	117	54	53	410	F11488	1961			70
Z01-7836-51	SAN JUAN CAPISTRANO	0150						33	30	42	117	38	29	415	O 86				30
Z01-7836-52	S JUAN CPSTRN SUBSTA	150						33	30	44	117	39	58	415	O 92A	1923			30
T10-7850-00	S L OBISPO TANK FARM	0118	31S	12E	11		M	35	15	20	120	39	30	430	L 54	1931			40
T10-7851-00	SAN LUIS OBISPO POLY	0300	30S	12E	23		M	35	18	00	120	40	00	900		1869			40
T10-7851-50	SAN LUIS OBISPO (SDH	150	30S	12E	34		M	35	16	00	120	40	30	430	L 143	1954			40
T10-7854-00	SAN LUIS OBISPO SDF	0330	30S	12E	22		M	35	18	00	120	41	00	430	L 96	1943			40
Z04-7857-03	SAN LUIS REY S D G+E							33	12	45	117	20	00	428	811-7	1952			90
Z04-7858-03	SAN MARCOS CO RD STA							33	08	30	117	10	45	428	547-1	1962			90
U05-7862-46	SAN MARINO-HUNTINGTO	0670						34	07	38	118	06	48	410	F 275	1920			70
T09-7868-01	SAN MIGUEL SP MILL	620	25S	12E	16		M	35	45	00	120	41	00	430	L 125	1949			40
T14-7869-41	SAN MIGUELITO CYN	1000					S	34	35	20	120	29	40	913	50 50				42
Z01-7871-35	SAN ONOFRE							33	22	30	117	34	00	428	820-7	1955			90
U05-7876-11	SAN PEDRO HILLS	1240						33	46	30	118	22	58	410	F 273D	1955	1965		70
U05-7876-21	SAN PEDRO RES	0150						33	44	37	118	17	47	410	F1006	1944			70
U05-7876-26	SAN PEDRO 2	85						33	43	15	118	16	17	410	F 629C				70
Y01-7887-11	SAN TIMOTEO	1603	02S	02W	14			33	58	10	117	07	30	429	SB 2A	1953			33
Y01-7888-00	SANTA ANA USWB FR DP	115	05S	10W	13	A	S	33	44	39	117	52	02	900	O 191	1889			30
Y01-7888-01	SANTA ANA OCFCD	125						33	45	00	117	52	12	415	O 121D	1908			30
Y01-7891-00	SANTA ANA RIVER PH 3	1980	01S	02W	04		S	34	06	30	117	06	55	004	SB162	1906			36
Y01-7894-00	SANTA ANA RIVER PH 1	2765	01N	02W	26		S	34	09	00	117	04	00	900	SB147	1904			36
Y01-7895-00	SANTA ANA-SCUDDER	99						33	45	06	117	53	22	415	O 161				30
U05-7897-00	SANTA ANITA FERN LGE	2035	01N	11W	03		S	34	12	30	118	01	00	410	F 432	1938			70
U05-7898-20	SANTA ANITA CN HELIP	2575						34	12	52	118	01	05	410	F1146	1960			70
U05-7898-40	SANTA ANITA SPRING C	4655						34	12	52	117	58	56	410	F 477D	1958			70
T15-7902-00	SANTA BARBARA	0100	04N	27W	22		S	34	25	00	119	42	00	900		1867			42
T15-7905-00	SANTA BARBARA FAA AP	0009	04N	28W	17		S	34	26	00	119	50	06	900		1940			42
T14-7909-00	SANTA BARBARA TV PK	4000	05N	29W	07		S	34	31	32	119	57	27	900		1953			42
U05-7912-11	SANTA CLARA RIDGE	5420						34	22	36	118	12	23	410	F 419	1937			70
U05-7926-00	SANTA FF DAM	427	01S	10W	06		S	34	07	04	117	58	24	900	F1041B	1941			70
U03-7928-02	SANTA FELICIA RES	1140						34	28	23	118	45	27	416	V 160				56
T09-7930-00	SANTA MARGARITA 2 SW	1153	29S	12E	36		M	35	22		120	38		900	L 81	1939			40
T09-7933-00	SANTA MARGARITA BSTR	1100	29S	12E	25		M	35	22	00	120	38	00	900		1931		03	40
T09-7933-20	SANTA MARGARITA NO3	1000	29S	13E	20		M	35	23	30	120	36	20	430	L 170	1964			40
T09-7934-01	SANTA MARGARITA P ST	0974	29S	13E	17		M	35	24	30	120	36	06	430	L 60	1931			40
T12-7946-00	SANTA MARIA WB AP	0238	10N	34W	33		S	34	54	00	120	27	00	900		1943			42
U05-7950-00	SANTA MONICA	60						34	00	43	118	29	28	900	F 634B	1927			70
U05-7953-00	SANTA MONICA PIER	0015						34	01	00	118	30	00	900		1937			70
U03-7957-00	SANTA PAULA	260	03N	21W	11		S	34	21		119	05		900	V 135	1948	1958		56
U03-7957-05	SANTA PAULA CO AGRI	0290						34	21	19	119	03	42	416	V 19	1931			56
U03-7958-00	SANTA PAULA BARRANCA	0185						34	18	30	119	06	30	416	V 230	1966			56
T09-7960-20	SANTA RITA CR TEMPLT	0855	28S	11E	02		M	35	31	26	120	45	54	430	L 162	1962			40
U03-7970-14	SANTA ROSA VALLEY	275						34	14	10	118	56	01	416	V 49	1929			56
U03-7973-00	SANTA SUSANA 4 NNE	1520	03N	17W	19	K	S	34	19	42	118	41	54	900		1955	1958		56
U03-7973-01	SANTA SUSANA UEVIL C	3340						34	20	18	118	36	44	410	F1018B	1948			70
U03-7973-02	SANTA SUSANA AIRPORT	960	02N	17W	07		S	34	16	15	118	42	29	416	V 193A	1966			56
Z05-7983-01	SANTA YSABEL STORE	2983	12S	03E	21		S	33	07		116	40		913	9P 43	1912			90
Y01-7987-00	SANTIAGO DAM	860						33	47		117	43	20	900	O 118	1932			30
W26-7987-01	SANTIAGO CYN	4500						34	26	36	118	04	00	410	F1067	1953			70
W26-7987-02	SANTIAGO CREEK	3280						34	28	41	118	01	24	410	F10178	1948			70
Z01-7987-12	SANTIAGO PEAK	5660						33	42	39	117	31	59	415	O 156				33
Z07-7989-00	SAN VICENTE RES	660	14S	01E	31		S	32	55	00	116	55	00	406					90
U03-8008-02	SATICOY-CULBERTSON	0170					S	34	17	05	119	08	38	416	V 132				56
U03-8008-03	SATICOY-DEL MAR	0300					S	34	16	40	119	12	10	416	V 6				56
U03-8008-04	SATICOY FIRE STATION	0190	02N	22W	02		S	34	17	07	119	09	20	416	V 175				56
U03-8014-00	SAUGUS POWER PLANT 1	2105	06N	15W			S	34	35	20	118	27	10	900	F 125	1933			70

See page 8 for key to terms & abbreviations

TABLE A-1

INDEX OF CLIMATOLOGICAL STATIONS

SOUTHERN CALIFORNIA

Station Number	Station Name	Elevation in Feet	Township	Range	Section	40 Acre Tract	Base and Meridian	Latitude °	Latitude '	Latitude "	Longitude °	Longitude '	Longitude "	Cooperator Number	Cooperator's Index Number	Record Began	Record Ended	Years Missing	County Code
U03-8014-03	SAUGUS EDISON STA	1096						34	25	21	118	34	26	410	F 200	1928			70
U03-8014-08	SAUGUS-NEWHALL	1150					S	34	24	56	118	32	51	410	F 475	1941			70
W26-8020-01	SAWMILL MTN RCH	3700						34	43	15	118	35	00	410	F 277	1931			70
U05-8022-12	SAWPIT CYN DEER PK	2690						34	11	38	117	57	52	410	F 304	1930			70
U05-8022-14	SAWPIT DAM NO 2	1378						34	10	34	117	59	14	410	F 688	1926			70
U05-8023-01	SAWTELLE	0250						34	02	43	118	26	55	410	F 140C	1928			70
U05-8023-03	SAWTELLE SOLDIER HOM	0396						34	03	27	118	27	37	410	F 119F	1896			70
U03-8036-00	SCHAFFER RCH FRAZ PK	5800						34	49	59	119	04	12	416	V 146	1952			56
U05-8038-51	SCHOLL DEBRIS BAS	987					S	34	09	13	118	12	01	410	F1110	1956			70
Z04-8050-51	SCOTT RANCH	170						33	03	45	117	15	15	913	8P133				90
Y01-8063-00	SEAL HOUSE		04S	05W	10		S							431	R				33
U02-8085-01	SELBY RANCH STANDARD	750	04N	24W	14	J	S	34	25	28	119	21	15	416	V 44	1927			56
U02-8085-02	SELBY RANCH AUTOMATI	750	04N	24W	14	J	S	34	25	28	119	21	15	416	V 166	1956			56
U04-8088-01	SEMINOLE HOT SPGS	975						34	06	20	118	47	29	410	F 38	1927			70
U05-8092-00	SEPULVEDA DAM	740						34	10	02	118	28	06	900	F 465C	1939			70
U05-8092-01	SEPULVEDA AND HAYEN	828						34	13	52	118	28	04	410	F 98	1928			70
U05-8092-03	SEPULVEDA CANYON	0570						34	04	50	118	28	12	410	F 778B	1947			70
U05-8092-04	SEPULVEDA CANYON 19	1300						34	06	25	118	28	26	410	F 763B	1947			70
U05-8092-05	SEPULVEDA DAM	0683						34	10	06	118	28	11	410	F 465C	1957			70
U05-8092-11	SEPULVEDA-MULHOLLAND	1425						34	07	51	118	29	26	410	F 17	1928			70
T09-8110-05	SEVEN-X RANCH	1200	27S	10E	08		M	35	36	00	120	55	00	430	L 59	1930		1	40
T09-8126-01	SHANDON DIV OF HWYS	1090	26S	15E	20		M	35	39	30	120	22	30	430	L 73	1937			40
T09-8126-03	SHANDON UNION OIL CO	1091	26S	15E	02		M	35	41	00	120	20	30	430	L 53	1931			40
U05-8158-00	SHELL ABSORPTION PLT	680	02S	10W	35		S	33	57		117	54		900		1948	1966		70
U05-8190-20	SHORTCUT CYN W FORK	4425						34	15	55	118	04	08	410	F1159	1965			70
U05-8210-01	SIERRA MADRE DAM	1100						34	10	34	118	02	32	410	F 144	1928			70
U05-8210-06	SIERRA MADRE MH PP	985					S	34	10	11	118	02	51	410	F 2948	1930			70
U05-8210-07	SIERRA MADRE PEGL	658					S	34	09	27	118	02	36	410	F 66	1925			70
U05-8211-00	SIERRA MADRE PUMP ST	700						34	09	47	118	02	21	410	F 169E	1927			70
U05-8211-11	SIERRA MADRE USFS	0935						34	10	15	118	01	54	410	F 681A	1937			70
U05-8230-00	SIGNAL HILL FC 415	100						33	47	49	118	10	03	410	F 415	1937			70
Y01-8243-01	SILVERADO CANYON	1500						33	44	55	117	38	27	415	O 180				30
U05-8252-11	SILVER LAKE RES	0455	01S	13W	09		S	34	06	08	118	15	54	405	F 336	1930			70
U03-8256-00	SIMI	0770						34	17	00	118	58	00	416	V 184	1956			56
U03-8258-00	SIMI 3 E	920	02N	18W	11	L	S	34	16	18	118	44	24	416	V 193	1956	1966		56
U03-8258-10	SIMI FORSON RANCH	1100						34	15	44	118	39	32	416	V 93	1931			56
U03-8258-50	SIMI OAK RIDGE SUMMT	2680						32	22	00	118	44	05	416	V 226	1966	1967		56
T11-8259-01	SIMMLER DIV OF HWYS	2047	30S	19E	06		M	35	21	00	119	59	00	430	L 71	1937			40
Y02-8261-11	SIMMS RANCH	2140	04S	01E	27		S	33	47	49	116	52	22	417	MWD				33
Y01-8263-00	SINGLETON RANCH		02S	02W	25		S							431					33
X19-8317-00	SNOW CREEK UPPER	1940	03S	03E	33	D	S	33	52	00	116	41	00	900		1939		02	33
T11-8326-00	SODA LAKE	1975	31S	19E	10		M	35	14	47	119	55	09	430	L 47	1925			40
U03-8338-02	SOLEDAD CYN-ECKLES	2150						34	26	23	118	17	33	410	F 405B	1936			70
U03-8338-06	SOLEDAD PASS	3520						34	29	35	118	05	28	410	F1063	1953			70
U03-8338-10	SOLEDAD CYN-BERMITE	1200						34	24	50	118	31	25	410	F1142	1960			70
U03-8338-50	SOLEDAD CYN HUNBY	1270						34	25	13	118	30	08	410	F*X37	1966	1967		70
U03-8347-00	SOMIS 2 NNW BARD RCH	510	02N	20W	05		S	34	16	58	119	00	22	900	V 190	1955	1958		56
U03-8347-01	SOMIS SNYDER RCH	0300	02N	20W	17		S	34	15	47	118	59	46	416	V 54	1892			56
U03-8347-02	SOMIS	290						34	15	21	118	59	45	416	V 212	1961			56
U03-8348-00	SOMIS 3 NE	485	02N	20W			S	34	17		118	58		900		1955	1966		56
U03-8349-00	SOMIS 3 NW	0510	02N	21W			S	34	17		119	00	30	416	V 190	1955			56
U03-8350-00	SOMIS 5 WNW	0520	02N	21W	03		S	34	17	07	119	04	20	900		1955	1958		56
U03-8350-02	SOMIS AGGEN RCH	375	02N	21W	12		S	34	16	08	119	02	04	416	V 2	1904			56
U02-8365-51	SOPERS RANCH	0870						34	28	58	119	17	37	416	V 151				56
T10-8374-05	SOTO RANCH NR CAMBRI	440	27S	09E	22		M	35	34	30	120	59	00	430	L 169	1963			40
U05-8377-01	SOUTH GATE	0130						33	57	16	118	12	43	410	F 474B	1941			70
U05-8379-45	SOUTH HAWKINS	7720						34	18	46	117	48	32	410	F10598	1953			70
Y01-8387-00	SO CORONA		04S	06W	07		S							431					33
X19-8390-00	SO FORK CABIN	7120	01S	02E	31		S	34	04	50	116	49	21	900		1960	1966		33
W03-8406-00	SOUTH LAKE USWB	9620	09S	31E	11		M	37	11	00	118	34	00	405		1924			14
U05-8414-01	SOUTH PASADENA	0690					S	34	06	58	118	09	05	410	F 111	1927			70
Z08-8422-05	SO SAN DIEGO							32	41	35	117	07	10	913	80 29	1960			90
W21-8425-30	SOUTH TRONA	1640						35	41	50	117	23	45	429	SB230	1962			36
U05-8436-00	SPADRA PACIFIC COLON	690	01S	09W	34		S	34	02	31	117	48	35	410	F 356C	1920			70
T09-8443-20	SPRAGUE CAMP	1250	28S	15E	02		M	35	31	00	120	19	00	430	L 164	1962			40
U03-8449-40	SPRING CYN	2000						34	26	37	118	22	05	410	F11418	1960			70
Z09-8450-50	SPRING VALLEY FD							32	44	10	117	00	30	428	510-3	1963			90
W28-8476-00	SQUIRREL INN 1	5239	02N	04W	25		S	34	14	00	117	15	00	900	SB149	1919			36
W28-8479-00	SQUIRREL INN 2	5680	02N	03W	19		S	34	14	00	117	14	00	900	SB 47	1931			36
U05-8499-01	STANTON	55						33	48	35	118	00	06	415	D 39A				30
U02-8536-11	STEWART CAN DEB POND	0920	04N	23W	01	E	S	34	27	34	119	14	48	416					56
W28-8566-00	STODDARD VALLEY	2865	08N	01W	29	F	S	34	45	00	117	00	00	429	SB225	1962			36
U05-8574-04	STONE CNYN RIAL SELK	900						34	06	42	118	26	58	410	F 764	1947			70
U05-8574-05	STONE CANYON RES	0865	01S	15W	09		S	34	06	21	118	27	13	405	F 237C				70
U05-8590-10	STOUGH PARK	1375						34	12	15	118	18	03	410	F1137B	1959			70
U05-8610-20	STUDIO CITY-GOODLAND	680						34	08	29	118	24	26	410	F 760	1947			70
U05-8614-01	STURTEVANT CAMP	3225						34	13	51	118	02	19	410	F 58				70
T12-8627-00	SUEY RANCH	0600	11N	33W	32		S	34	59	40	120	22	35	900					40
U05-8637-01	SULLIVAN CANYON	1465						34	07	19	118	30	52	410	F 768	1947			70
W28-8646-10	SUMMIT VALLEY RENTER	3500	03N	05W	28	A	S	34	19	10	117	23	53	429	SB169B	1962			36
U05-8660-00	SUNLAND	1460	02N	14W	13		S	34	16		118	18		900		1949			70
U05-8662-00	SUNLAND-TUJUNGA USWB	1750	02N	13W	18		S	34	15	00	118	17	00	410	F 647H	1916			70
Y02-8664-01	SUNNYMEAD	1643	03S	04W	01		S	33	56	22	117	14	50	431	R	1955			33
U05-8680-01	SUNSET DAM	1610						34	12	18	118	17	05	410	F 398	1927			70
U05-8680-04	SUNSET R S	2110						34	12	53	118	08	47	410	F 683	1939			70

See page 8 for key to terms & abbreviations

TABLE A-1

INDEX OF CLIMATOLOGICAL STATIONS

SOUTHERN CALIFORNIA

Station Number	Station Name	Elevation in Feet	Township	Range	Section	40 Acre Tract	Base and Meridian	Latitude °	Latitude '	Latitude "	Longitude °	Longitude '	Longitude "	Cooperator Number	Cooperator's Index Number	Record Began	Record Ended	Years Missing	County Code
U03-8700-00	SUSANA KNOLLS	1090						34	16		118	40		900		1956			56
Z05-8707-01	SUTHERLAND DAM	1900					S	33	07		116	47		406					90
Z09-8726-01	SWEETWATER DAM	300	17S	01W	17		S	32	41	33	117	00	30	014					90
W26-8727-01	SYCAMORE CAMP	4000						34	25	02	117	58	13	410	F10608	1953			70
U05-8728-11	SYLMAR	1250						34	18	37	118	28	15	405	F 391	19			70
W26-8748-00	TABLE MOUNTAIN	7420	03N	08W	02			34	22	56	117	40	39	410	F 82F	1928			70
U05-8783-51	TANBARK FLATS	2750						34	12	20	117	45	40	410	F 158	1929			70
U03-8784-01	TAPO CITRUS ASSN	1010						34	17	12	118	43	09	416	V 124				56
U03-8784-06	TAPO WATER CO	1080						34	17	53	118	43	16	416	V 62				56
Z02-8840-01	TEMECULA F S	1018	08S	03W	12		S	33	29	48	117	08	57	431	R	1955			33
U05-8848-01	TEMPLE CITY	0404						34	06	31	118	03	25	410	F 480B	1948			70
T09-8849-00	TEMPLETON	0800	27S	12E	29		M	35	32	56	120	42	21	430	L 43	1886			40
T12-8864-01	TEPUSQUET CYN	3248						34	54	36	120	11	08	913	50 31B				42
U03-8877-11	TEVIOT ST	540						34	05	58	118	15	25	410	F 806				70
U02-8879-00	THACHER SCHOOL	1360	05N	22W			S	34	27	58	119	10	49	416	V 59	1915			56
X19-8892-00	THERMAL FAA AIRPORT	12v	06S	08E	20		S	33	38	05	116	09	51	900	R P2	1950			33
X19-8892-01	THERMAL AIR BASE SDF	110	06S	08E	20		S	33	38	05	116	10	16	431	R P1	1950			33
U03-8905-00	THOUSAND OAKS FC 718	0810	01N	19W	11	N	S	34	10	43	118	50	59	416	V 128	1943			56
U04-8907-00	THOUSAND OAKS WTR PL	900	01N	19W	14	Q	S	34	09	50	118	50	11	416	V 169				56
X19-8908-20	THOUSAND PALMS	240	04S	06E	18		S	33	49	12	116	23	34	431	R	1958			33
W03-8930-00	TINEMAHA RES	3865	10S	34E	26	F	M	37	03	10	118	13	39	405		1933			14
U03-8961-10	TOPA TOPA	2900						34	34	03	119	02	26	416	V 197	1958			56
U05-8963-03	TOPANGA CYN OUTLET	0075					S	34	02	58	118	34	46	410	F1089D	1955			70
U04-8967-00	TOPANGA PAT S FC 6B	747	01S	16W	18		S	34	05	03	118	35	57	410	F 68	1931			70
U05-8973-00	TORRANCE	0100						33	48	00	118	20	00	900		1932			70
U05-8973-03	TORRANCE AIRPORT	0102						33	47	59	118	20	08	410	F115B	1958			70
Z01-8992-01	TRABUCO CANYON	1250					S	33	39	28	117	34	12	415	O 81				30
U04-9003-01	TRANCAS BEACH	0025						34	01	52	118	50	30	410	F 306F	1930			70
U04-9027-21	TRIUNTO CANYON	0800						34	07	20	118	47	10	410	F 476F	1941			70
W21-9035-00	TRONA	1695	25S	43E	08		M	35	47	00	117	23	00	900	SB111	1920			36
U05-9048-03	TUJUNGA CN AB GOLD	1650						34	18	00	118	16	06	410	F1013B	1947			70
U05-9048-07	TUJUNGA CYN-SOLOMON	1400						34	16	40	118	17	53	410	F1053B	1952			70
U05-9048-10	TUJUNGA CYN-VOGEL	1850						34	17	12	118	13	32	410	F 695B	1939			70
U03-9048-15	TUJUNGA-MILL CR SUM	4970						34	23	25	118	04	50	410	F1029	1949			70
U03-9049-00	TUJUNGA MILL CREEK	4600	04N	12W	36		S	34	23	09	118	05	25	410	F 470	1948			70
U05-9082-01	TURNBULL DEBRIS BAS	0495						33	59	18	118	01	30	410	F1086	1954			70
Y01-9086-10	TUSTIN AUTOMATIC	106						33	44	18	117	48	00	415	O 166	1958			30
X09-9099-00	TWENTYNINE PALMS NPS	1980	01N	09E	29		S	34	08		116	35		900	SB 48A	1935			36
X09-9099-05	TWENTY NINE PALMS C	1895	01N	09E	20	R	S	34	09	00	116	03	00	429	SB216	1960			36
X09-9099-10	TWENTY NINE PALMS O	1520	01N	10E	14	R	S	34	10	00	115	54	00	429	SB232	1961			36
T12-9111-00	TWITCHELL DAM	0582	11N	33W	35		S	34	59	00	120	19	00	900		1959			42
U05-9138-00	UNION OIL STEARNS	0710	03S	09W	06		S	33	56		117	52		900		1941			30
Z06-9151-50	UNIVERSITY CTY STELL							32	51	10	117	12	30	428	511-2	1963			90
U05-9152-00	U C L A	0430	01S	15W			S	34	04	18	118	27	00	900		1933			70
U05-9152-01	UNIV SO CAL	0208						34	01	14	118	17	15	410	F 482	1942			70
Y01-9156-10	UPLAND	1605						34	07	57	117	38	38	410	F1145	1959			70
Y01-9158-00	UPLAND 3 N	1605	01N	07W	31		S	34	07	58	117	38	26	900	SB 88	1932			36
Y01-9160-01	UPLAND-CADNUM	1508					S	34	07	08	117	40	45	410	F 342B	1931			36
Y01-9160-02	UPLAND CO YDS	1215	01S	07W	09		S	34	05	43	117	37	42	429	SB 98	1959			36
Y01-9160-12	UPLAND CHAPPEL	1609	01N	08W	35		S	34	44	00	117	37	47	429	SB 19A				36
Y01-9160-20	UPLAND FIRE STATION	1275	01S	07W	07		S	35	05	55	117	38	53	429	SB165				36
U05-9165-05	UPPER FRANKLIN RES	867						34	07	14	118	24	38	410	F 11				70
T10-9179-00	UPPER MORRO CREEK	1050	28S	11E	35		M	35	27	18	120	45	12	000		1951			40
Z10-9182-10	UPPER OTAY							32	39	00	116	55	45	428	613-4	1951			90
U05-9187-11	UPPER STONE CYN	0943						34	07	27	118	27	15	410	F 762	1947			70
Z02-9213-11	VAIL LAKE	1450						33	29	32	116	58	36	916		1952			33
Z03-9228-00	VALLEY CENTER 3 NE	1615	10S	01W	31		S	33	16	00	117	01	00	900		1924			90
Y01-9233-00	VALLEY OF THE FALLS		01S	01E	17		S	34	04	40	116	54	20	429	SB252				36
W26-9251-00	VALYERMO R S	3710	04N	09W	08		S	34	26	44	117	51	10	410	F 478	1931			70
T14-9255-00	VANDENBERG AFB	0367	07N	35W	29		S	34	40	00	120	35	00	900					42
U05-9259-00	VAN NORMAN LK LWR DA	1150	02N	15W	05		S	34	17	18	118	28	54	405	F 293				70
U05-9260-00	VAN NUYS FC 15B	695	01N	15W			S	34	10	48	118	27	03	405	F 15B	1931			70
U05-9279-02	VENICE F S	0055					S	33	59	32	118	27	39	410	F 1268	1928			70
U02-9285-00	VENTURA	0045						34	16	36	119	17	30	416	V 66	1931			56
U03-9285-02	VENTURA CO F S	0925						34	16	17	118	44	05	416	V 154				56
U03-9285-03	VENTURA CO WW	0720						34	17	45	118	52	34	416	V 126				56
U02-9285-04	VENTURA CH	100						34	16	56	119	17	18	416	V 131	1948			56
U03-9285-05	VENTURA WW DIST 6	0900						34	09	50	118	50	11	416	V 169				56
U05-9298-07	VERDUGO MT HENDERSON	2650	02N	13W	34		S	34	12	13	118	15	52	410	F*X36	1964			70
U05-9298-08	VERDUGO MT HILLCREST	1200						34	10	48	118	15	38	410	F*X35	1964			70
U05-9298-11	VERDUGO PUMP STA	1360	02N	14W	15		S	34	15	27	118	20	06	405	F1087E				70
Y01-9323-51	VICTORIA GAGE CNL CO	1063	01S	04W	13	P	S	34	04	39	117	15	18	017		1892			36
W28-9325-00	VICTORVILLE PUMP PLT	2859	05N	04W	09		S	34	32	00	117	18	00	900		1938			36
W28-9325-05	VICTORVILLE CO YARD	2800	05N	04W	16	A	S	34	31	32	117	30	14	429	SB105	1960			36
X15-9327-00	VIDAL SHELL	0630	01S	23E	01		S	34	07	15	114	30	40	813		1966			36
Y01-9338-03	VILLA PARK DAM	0492						33	49	02	117	46	07	415	O 173	1962			30
Y01-9338-05	VILLA PK-ORCHARD	290						33	48	52	117	49	20	415	O 109				30
U03-9345-00	VINCENT FIRE STN	3135	05N	12W	28	L	S	34	29	17	118	08	29	410	F 120	1927			70
U05-9346-01	VINCENT GULCH	6590					S	34	22	26	117	45	05	410	F 818	1927			70
Z05-9348-50	VINEYARD RANCH							33	09	45	116	54	00	428	550	1965			90
Z04-9379-10	VISTA CO RD STATION							33	13	35	117	13	10	428	551-7	1962			90
Z04-9379-20	VISTA GREEN							33	12	07	117	14	15	428	512-7	1962			90
Z03-9379-23	VISTA ID SHOP							33	16	30	116	41	30	428	403-7	1961			90
Z03-9379-27	VISTA ID 10 FT WEIR							33	16	30	116	44	30	428	404-7	1961			90
Z03-9379-31	VISTA ID V-NOTCH							33	13	30	116	43	30	428	406-7	1961			90

See page 8 for key to terms & abbreviations

TABLE A-1

INDEX OF CLIMATOLOGICAL STATIONS

SOUTHERN CALIFORNIA

Station Number	Station Name	Elevation in Feet	Township	Range	Section	40 Acre Tract	Base and Meridian	Latitude °	Latitude '	Latitude "	Longitude °	Longitude '	Longitude "	Cooperator Number	Cooperator's Index Number	Record Began	Record Ended	Years Missing	County Code
Z05-9379-35	VISTA ID WARNER RCH							33	09	15	116	39	15	428	401-7	1961			90
Z03-9379-39	VISTA ID WEST FORK							33	17	15	116	44	30	428	402-7	1961			90
Z04-9379-42	VISTA S D G+E							33	12	00	117	14	00	428	812-1	1954			90
T10-9392-05	VORTAC SBP	1461	31S	11E	02		M	35	15	06	120	45	35	430	L 172	1964			40
T10-9395-05	VULTURE ROCK	2635	26S	09E	28		M	35	38	30	121	01	00	430	L 168	1963			40
T10-9401-05	WADHAMS	0100	31S	12E	16		M	35	13	30	120	41	30	430	L 166	1963			40
T12-9408-12	WAGON WHEEL CAMP 1 S	4990						34	43	49	119	11	01	416	V 202	1959			56
U05-9427-51	WALNUT FRUIT GROWERS	0533						34		13	117	51	09	410	F 339	1929			70
U05-9431-00	WALNUT PATROL STN	488	02S	09W	18	D	S	34	00	12	117	52	14	410	F 102B	1926			70
U05-9438-20	WALTERIA LAKE PUMP S	90						33	48	35	118	21	05	410	F1164	1964			70
Z03-9447-00	WARNER SPRINGS	3180	10S	03E	26		S	33	17	00	116	38	00	900		1931			90
U05-9464-01	WATERMAN G S	3290						34	15	58	118	08	37	410	F 52C				70
U05-9464-23	WATERMAN MTN	7960						34	20	23	117	56	21	410	F1031B	1949			70
U03-9485-00	WAYSIDE H R EVAP	1060	04N	17W	01	G	S	34	29	41	118	36	44	813	DWR	1963			70
X02-9487-00	W C SHEHORN JOHNSON	2794	04N	04E	19		S	34	25	00	116	37	00	429	SB502				36
W26-9531-02	WEST ANTELOPE	3110	09N	15W	03		S	34	53	48	118	27	12	405		1921			15
U05-9531-51	WEST ARCADIA	0547					S	34	07	42	118	04	22	410	F 109D	1925			70
U05-9531-71	WEST AZUSA	0505					S	34	06	53	117	54	56	410	F 406C	1936			70
U05-9533-10	WEST BURBANK	615						34	10	47	118	20	07	410	F1127	1958			70
T14-9536-00	WEST BIG PINE LOOKOT	6280	07N	27W	12		S	34	42	00	119	40	00	900		1942			42
U05-9547-05	WEST COVINA KELLER R	0350						34	03	54	117	57	20	410	F 101D	1959			70
U05-9558-20	WEST FORK R S	3100						34	14	45	118	02	55	410	F1001B	1945			70
Y01-9569-11	WESTMINISTER	38					S	33	45	08	117	59	17	415	O 162				33
Y02-9586-00	WEST PORTAL RIVERSDE		04S	01W	15		S							431	R				33
Y01-9587-01	WEST RIVERSIDE	900	02S	05W	07			34	00	44	117	26	48	431	R	1948			33
T10-9603-10	WHALE ROCK DAM	250	28S	10E	34	F	M	35	26	48	120	53	06	813		1963			40
U02-9615-00	WHEELER SPRINGS 2 SS	0850	05N	23W	28		S	34	28	59	119	17	38	900		1940			56
U02-9615-01	WHEELER SPRINGS 2 SW	950	05N	23W	28		S	34	28	55	119	17	30	416	V 107	1932			56
U03-9618-00	WHEELER SPRINGS 7 N	4150						34	35	50	119	19	30	900	V 63	1927	1965		56
X01-9631-00	WHITE MOUNTAIN	7260	03N	01W	20		S	34	20	00	117	00	00	813	9635	1966			36
W05-9632-00	WHITE MOUNTAIN 1	0150	05S	35E	19		M	37	30	00	118	11	00	900		1955			26
W03-9633-00	WHITE MOUNTAIN 2	2470	04S	34E	20		M	37	35	00	118	14	00	900		1955			26
U05-9660-00	WHITTIER CITY HALL	320	02S	11W	28		S	33	58	30	118	01	57	410	F 106D	1928			70
U05-9660-02	WHITTIER-CATE	0280					S	34		20	118	03	30	410	F1099	1955			70
U05-9660-08	WHITTIER-WOOD	0280					S	33	59	52	118	03	10	410	F1035	1950			70
U05-9666-01	WHITTIER NARROWS	0230					S	34	02	02	118	02	40	410	F1057B	1953			70
U05-9666-05	WHITTIER NARROWS DAM	0250	02S	11W	04		S	34	01	15	118	04	00	410	F1114B				70
W20-9671-00	WILDROSE RANGER STA	4100	19S	44E	23		M	36	15	00	117	14	00	900		1966			14
Y01-9675-51	WILD ROSE RANCH-EARL	875					S	33	47	25	117	29	54	813	DWR				33
T10-9679-05	WILLIAMS RANCH	50	25S	06E	15		M	35	45	30	121	18	30	430	L 171D	1964			40
W26-9699-50	WILLOW SPRINGS	3800	10N	15W	23		S	34	56	54	118	29	24	813	DWR	1929			15
U05-9701-02	WILMINGTON-2	0040					S	33	47	27	118	15	30	410	F 118C	1955			70
W26-9710-11	WILSONA	2910					S	34	34	50	117	43	10	410	F*X12B	1951			70
U05-9710-21	WILSON CANYON	3175					S	34	21	17	118	27	00	410	F 363B	1933			70
Z05-9724-40	WINDMILL RHO GUIJITO							33	12	00	116	54	30	428	520-1	1965			90
Y01-9748-04	WINTERSBURG-SLATER	25						33	42	49	117	59	56	415	O 43				30
U05-9765-01	WOLFSKILL CYN-UPPER	3625						34	10	13	117	43	16	410	F1075	1937			70
Y01-9774-20	WOODCREST PRENDA DAM	1580	03S	05W	25		S	33	53	50	117	19	47	431	R	1956			33
T11-9813-10	WREDEN	2080	29S	17E	11		M	35	25	00	120	06	00	430	L 121	1948			40
W28-9819-31	WRIGHTWOOD	603B	03N	07W	08		S	34	22	17	117	29		429	SB 33	1959			36
U05-9819-33	WRIGHTWOOD FIRE STA	5960						34	21	34	117	37	57	410	F1128	1958			70
W28-9836-75	YERMO INSPECTION STA	1912						34	55	30	116	48	10	429	SB233	1962			36
U05-9847-00	YORBA LINDA	0405	03S	09W	22		S	33	54	00	117	49	00	900		1931			30
U05-9847-21	YORBA RESERVOIR	320					S	33	52	23	117	48	29	415	O 163				30
T10-9850-05	YORK MTN SANTA RITA	1274	27S	10E	35		M	35	32	05	120	51	40	430	L 161	1962			40
Y01-9875-02	YUCAIPA SB 127	2880	02S	02W	10		S	34	02		117	02		429	SB127	1949			36
Y01-9875-03	YUCAIPA-BLANKE	2800					S	34	00	41	117	00	59	429	SB126A				36
Y01-9875-04	YUCAIPA CO YDS	2120	01S	02W	04		S	34	01	59	117	06	08	429	SB 99	1959			36
Y01-9875-05	YUCAIPA FFS	2810	01S	02W	36		S	34	01	58	117	02	11	429	SB129				36
Y01-9875-07	YUCAIPA WATER CO	2740	01S	02W	36		S	34	02		117	02	26	429	SB132	1954			36
X08-9881-06	YUCCA VALLEY	3420	01N	05E	34		S	34	07	38	116	27	10	429	SB102A	1959			36
U04-9990-11	ZUMA CYN-OAKLEY	1500					S	34	04	58	118	49	38	410	F 386C	1934			70
U04-9990-12	ZUMA CYN PS	0115					S	34	01	10	118	47	46	410	F 458	1940			70

See page 8 for key to terms & abbreviations

TABLE A-2

PRECIPITATION DATA

The definition of terms and abbreviations used in connection with this table are as follows:

--	No record or record incomplete.
*	Amount included in the following measurement. Time distribution unknown.
E	Wholly or partially estimated.
T	Trace, an amount too small to measure.
V	Includes total from previous month.
RB	Record begins.
RE	Record ends.

Precipitation values are shown to the nearest hundredth (.01) of an inch, except where Fischer & Porter recording rain gages are used, these values are shown to the nearest tenth (.1) of an inch.

TABLE A-2
PRECIPITATION DATA
SOUTHERN CALIFORNIA

PRECIPITATION IN INCHES

STATION NAME	TOTAL JULY 1 THROUGH JUNE 30	1966						1967									TOTAL OCT. 1 THROUGH SEPT. 30
		JULY	AUG.	SEPT.	OCT.	NOV.	DEC.	JAN.	FEB.	MAR.	APRIL	MAY	JUNE	JULY	AUG.	SEPT.	
CENTRAL COASTAL DRAINAGE PROVINCE T																	
SALINAS HYDROLOGIC UNIT T09																	
ATASCADERO LAKE	33.14	0.06	0.00	0.26	0.00	3.61	9.45	5.26	0.70	7.23	6.12	0.19	0.26	0.00	0.00	0.95	33.77
ATASCADERO PUMP STA	26.93	0.00	0.00	0.13	0.00	2.10	8.72	4.64	0.66	5.31	5.37	0.00	0.00	0.00	0.00	0.67	27.47
ATASCADERO SDH	32.54	0.04	0.00	0.29	0.00	3.17	9.93	5.18	0.70	6.74	6.19	0.09	0.21	0.00	0.00	0.70	32.91
ATASCADERO AMWC	30.26	0.00	0.00	0.13	0.00	3.06	9.27	5.90	0.61	5.43	5.71	0.05	0.10	0.00	0.00	0.76	30.89
BRADLEY	15.55	0.15	0.00	0.06	0.00	1.40	3.98	2.75	0.30	2.68	4.13	0.10	0.00	T	0.00	0.35	15.69
BUCKHORN RANCH	40.40	0.00	0.00	1.80	0.00	4.40	12.50	4.45	0.50	5.35	11.05	0.35	0.00	0.00	0.00	0.70	39.30
CAMP ROBERTS	22.29	0.32	0.00	0.38	0.00	2.54	8.00	2.32	0.30	3.43	4.89	0.11	0.00	0.00	0.00	0.55	22.14
CANYON RANCH	13.33	0.00	0.00	0.13	0.00	1.30	3.58	1.74	0.33	2.06	4.11	0.08	0.00	0.00	0.00	0.00	13.20
DELLAGANNA RANCH	53.92	0.00	0.00	0.00	0.00	7.86	18.00	9.44	1.11	8.89	8.62	0.00	0.00	0.00	0.00	0.00	53.92
EAGLE RANCH	46.82	0.00	0.00	0.40	0.00	5.18	12.67	6.85	1.18	10.48	9.51	0.25	0.30	0.00	0.00	1.30	47.72
EUREKA RANCH	31.94	0.00	0.00	0.00	0.00	3.12	11.30	5.66	0.50	5.63	5.56	0.17	0.00	0.00	0.00	1.12	33.06
GOODWIN RANCH	35.63	0.00	0.00	1.60	0.03	3.20	12.80	4.55	0.65	7.35	5.45	0.00	0.00	0.00	0.00	0.90	34.93
HIGHLAND FARM	17.27	0.14	0.00	0.50	0.00	1.51	4.69	1.51	0.59	2.73	5.30	0.21	0.09	0.00	0.00	0.53	17.16
IVERSON RANCH(ED)	24.99	0.10	0.00	0.59	0.00	1.82	7.25	3.39	0.55	4.68	6.40	0.18	0.03	0.00	0.00	0.63	24.93
LINN RANCH	24.60	0.10	0.00	0.08	0.00	2.71	7.64	4.15	0.31	5.57	4.01	0.03	0.00	0.02	0.00	0.68	25.12
MC MILLAN CANYON	14.90	0.21	0.00	0.22	0.00	1.67	2.28	2.01	0.36	3.62	4.53	0.00	0.00	0.00	0.00	0.50	14.97
MC NEIL RANCH	44.96	0.00	0.00	1.65	0.00	4.37	13.82	7.81	0.86	7.40	8.70	0.22	0.13	0.00	0.00	0.90	44.21
NACIMIENTO DAM	25.56	0.30	0.00	0.27	0.00	2.76	7.90	4.22	0.45	4.62	4.94	0.08	0.02	0.07	0.00	0.48	25.54
PASO ROBLES	23.95	0.08	0.00	0.11	0.00	2.43	8.60	3.93	0.35	3.99	4.41	0.03	0.02	T	0.00	0.79	24.55
PASO ROBLES GERST	46.18	0.00	0.00	0.00	0.00	4.89	15.80	9.01	0.80	7.57	7.98	0.13	0.00	0.00	0.00	0.74	46.92
PASO ROBLES FAA AP	21.18	0.17	T	0.16	0.00	2.77	6.79	3.12	0.33	3.32	4.51	0.01	T	0.02	0.00	0.28	21.15
PASO ROBLES(SDH)	27.60	0.07	0.00	0.08	0.00	3.30	8.56	4.71	0.99	4.23	5.59	0.03	0.04	0.00	0.00	1.08	28.53
RANCHITA SLO	42.62	0.07	0.00	0.92	0.00	4.88	11.95	9.48	0.73	6.78	7.46	0.20	0.15	0.00	0.00	1.55	43.18
RUNITZ RANCH	24.40	0.00	0.00	0.00	0.32	2.38	7.87	4.13	0.45	4.56	4.69	0.00	0.00	0.00	0.00	0.79	25.19
SALINAS DAM	35.89	0.05	0.00	1.13	0.00	3.23	10.61	6.32	0.94	6.38	6.68	0.15	0.40	0.00	0.00	1.11	35.82
SANTA MARGARITA 2 SW	50.45	0.13	0.00	0.67	0.03	5.75	14.93	8.87	0.97	8.59	9.73	0.33	0.45	0.00	0.00	1.21	50.86
SANTA MARGARITA BSTR	51.60	0.14	0.00	0.61	0.01	5.56	15.94	8.92	0.98	8.79	9.93	0.29	0.43	T	0.00	1.32	52.17
SANTA MARGARITA NO3	48.40	0.15	0.00	0.60	0.00	5.00	15.62	6.80	1.23	8.65	9.55	0.35	0.45	0.00	0.00	1.25	48.90
SANTA MARGARITA P ST	32.99	0.15	0.00	0.60	0.00	2.99	11.27	4.61	0.75	6.19	5.89	0.23	0.31	0.00	0.00	0.75	32.99
SANTA RITA CR TEMPLT	44.7E	0.10	0.00	0.00	0.00	6.00	14.0E	9.10	0.80	7.00	7.50	0.10	0.10	0.00	0.00	0.40	45.0E
SHANDON DIV OF HWYS	14.56	0.15	0.00	0.15	0.00	1.28	4.69	1.60	0.27	2.58	3.76	0.02	0.06	0.00	0.00	0.43	14.69
SHANDON UNION OIL CO	16.00	0.00	0.00	0.61	0.32	0.98	5.14	1.72	0.00	2.91	4.32	0.00	0.00	0.00	0.00	0.66	16.05
TEMPLETON	26.06	0.04	0.00	0.10	0.00	3.32	9.86	5.20	0.56	4.68	2.25	0.05	0.00	0.00	0.00	0.62	26.54
SAN LUIS OBISPO HYDROLOGIC UNIT T10																	
ARROYO GRANDE	21.66	0.00	0.12	0.77	0.00	3.29	3.82	3.86	0.63	3.58	5.28	0.22	0.09	0.00	0.00	0.78	21.55
ARROYO GRANDE NO 5	21.98	0.11	T	0.80	1.64	2.44	3.54	3.56	0.63	3.66	5.20	0.27	0.13	0.00	0.00	0.83	21.90
AVILA	21.49	0.20	0.00	0.00	0.00	3.36	3.51	3.23	0.47	3.98	6.40	0.34	0.00	0.00	0.00	0.16	21.45
CAMBRIA HWY MAINT	23.47	0.14	0.03	0.03	0.00	3.91	5.67	4.40	0.47	3.41	5.30	0.07	0.04	0.00	0.00	0.24	23.51
CAMP SAN LUIS OBISPO	32.11	0.13	T	0.75	0.01	4.03	7.65	7.11	0.57	5.22	6.04	0.30	0.30	0.00	0.00	1.09	32.32
EDNA (STORNETTA)	32.19	0.15	0.00	0.84	0.00	3.79	7.79	5.70	0.72	5.47	7.14	0.37	0.22	0.00	0.00	0.85	32.05
HEARST RANCH	27.04	0.00	0.00	0.00	0.00	4.43	7.20	4.13	0.90	4.55	5.13	0.60	0.10	0.00	0.00	0.25	27.29
HEARST CASTLE	61.51	0.00	0.00	0.00	0.00	9.84	20.00	12.66	1.05	11.17	5.89	0.50	0.40	0.00	0.00	0.05	61.56
MORRO BAY FIRE DEPT	20.37	0.52	0.02	0.61	0.00	3.45	3.56	2.43	0.42	3.99	5.11	0.13	0.13	0.00	0.00	0.87	20.09
MORRO BAY	23.08	0.18	0.03	0.64	0.00	4.32	4.56	3.23	0.45	4.18	5.14	0.13	0.22	0.00	0.00	0.92	23.15
MORRO BAY 3 N	22.38	0.20	0.00	0.52	0.00	3.75	4.90	3.60	0.34	3.68	5.26	0.13	T	0.00	0.00	0.84	22.50
PEROZZI	30.93	0.00	0.00	1.31	0.00	3.92	6.95	5.22	0.61	5.76	6.47	0.40	0.29	0.00	0.00	1.29	30.91
PISMO BEACH	21.33	0.00	0.00	1.05	0.00	2.94	3.37	3.30	0.98	3.40	5.76	0.48	0.05	0.00	0.00	0.61	20.89
PT PIEDRAS BLANCAS	26.70	0.09	0.04	0.11	0.00	3.82	6.32	5.17	0.70	4.74	4.82	0.63	0.26	0.00	0.00	0.23	26.69
SAN BERNARDO RANCH	37.80	0.00	0.00	0.00	0.60	6.80	9.05	6.50	0.45	5.90	8.00	0.35	0.15	0.00	0.00	0.60	38.40
S L OBISPO TANK FARM	31.23	0.02	0.00	0.99	0.00	4.64	8.66	5.16	0.65	4.32	6.74	0.00	0.05	0.00	0.00	0.77	30.99
SAN LUIS OBISPO POLY	33.75	0.15	0.00	1.11	0.00	4.40	7.70	6.04	0.58	6.38	6.90	0.36	0.13	0.00	0.00	1.20	33.69
SAN LUIS OBISPO (SDH	31.50	0.00	0.22	0.94	0.00	4.15	7.54	5.21	0.55	5.74	6.71	0.31	0.13	0.00	0.00	0.87	31.21
SAN LUIS OBISPO SDF	32.76	0.00	T	T	0.00	4.17	7.86	6.90	0.64	6.70	6.13	0.30	0.06	0.00	0.00	0.80	33.56
SOTO RANCH NR CAMBRI	37.19	0.00	0.00	0.00	0.00	5.67	9.42	7.35	1.02	7.07	6.66	0.00	0.00	--	--	--	--
VORTAC SBP	--	0.01	0.01	--	0.0E	5.48	8.82	8.51	0.87	8.35	8.09	0.37	0.18	0.00	0.00	0.38	41.0E
VULTURE ROCK	75.05	0.00	0.00	0.00	0.00	10.00	24.00	10.80	4.75	13.50	12.00	0.00	0.00	0.00	0.00	0.00	75.05
WHALE ROCK DAM	19.58	0.14	0.00	0.28	0.00	3.62	3.74	2.49	0.39	3.74	4.76	0.12	0.30	0.00	0.00	0.67	19.83
YORK MTN SANTA RITA	55.4E	0.10	0.00	0.00	0.00	8.30	18.5E	9.63	0.79	9.42	8.57	0.12	0.00	0.00	0.00	0.41	55.7E
CARRIZO PLAIN HYDROLOGIC UNIT T11																	
CAVANAUGH RANCH	15.12	0.35	0.00	0.00	0.00	1.64	4.90	1.95	0.00	1.80	4.48	0.00	0.00	0.00	0.63	0.25	15.65
POND RANCH NO 2	12.95	0.12	0.00	0.35	0.00	1.55	3.53	1.46	0.25	1.86	3.73	0.10	0.00	0.00	0.00	1.12	13.60
SIMMLER DIV OF HWYS	12.61	0.00	0.00	0.54	0.00	1.44	3.87	1.23	0.19	1.32	3.80	0.17	0.05	0.00	0.02	0.46	12.55
SODA LAKE	16.58	0.00	0.00	1.07	0.00	1.36	6.12	1.76	0.30	1.22	4.72	0.03	0.00	0.00	0.00	0.00	15.51
WREDEN	14.39	0.06	0.00	0.60	0.00	1.50	3.88	1.93	0.26	2.25	3.68	0.16	0.07	0.00	0.22	0.81	14.76
SANTA MARIA-CUYAMA HYDROLOGIC UNIT T12																	
CUYAMA	8.05	0.01	0.00	0.29	0.00	1.44	1.97	0.72	0.12	0.39	2.82	0.02	0.27	0.00	0.20	0.26	8.21
NIPOMO 2 NW	22.79	0.10	0.00	0.50	0.00	3.12	4.34	3.92	0.61	3.65	5.92	0.28	0.35	0.00	0.00	0.59	22.78

See page 24 for key to terms & abbreviations

TABLE A-2
PRECIPITATION DATA
SOUTHERN CALIFORNIA

PRECIPITATION IN INCHES

STATION NAME	TOTAL JULY 1 THROUGH JUNE 30	1966						1967									TOTAL OCT. 1 THROUGH SEPT. 30
		JULY	AUG.	SEPT.	OCT.	NOV.	DEC.	JAN.	FEB.	MAR.	APRIL	MAY	JUNE	JULY	AUG.	SEPT.	
CENTRAL COASTAL DRAINAGE PROVINCE T																	
SANTA MARIA-CUYAMA HYDROLOGIC UNIT T12																	
OZENA G S	18.36	0.00	0.00	0.09	0.13	3.08	5.30	2.38	0.07	1.50	5.48	0.11	0.22	0.00	0.00	0.34	18.61
SANTA MARIA WB AP	15.67	0.16	T	0.16	0.02	2.04	2.86	3.53	0.51	2.31	3.63	0.22	0.23	T	T	0.18	15.53
SUEY RANCH	19.56	0.09	0.00	0.35	0.00	2.56	4.08	3.63	0.43	2.90	4.81	0.34	0.37	0.00	0.00	0.17	19.29
TWITCHELL DAM	23.76	0.07	0.00	0.33	0.02	2.84	5.75	4.04	0.41	3.05	6.63	0.32	0.30	0.00	0.00	0.49	23.85
SAN ANTONIO HYDROLOGIC UNIT T13																	
LOS ALAMOS	17.3E	0.00	0.00	0.09	0.00	2.02	2.6E	4.67	0.31	2.30	4.98	0.15	0.15	0.00	T	0.28	17.5E
SANTA YNEZ HYDROLOGIC UNIT T14																	
CACHUMA DAM	23.07	0.01	0.00	0.10	0.12	3.76	3.02	5.66	0.38	4.23	5.53	0.13	0.13	T	0.00	0.28	23.24
GIBRALTAR DAM 2	39.19	T	0.00	T	0.04	7.48	9.38	8.22	0.00	6.86	7.15	0.06	0.00	0.00	0.00	0.12	39.31
JUNCAL DAM	46.32	0.01	0.00	0.02	0.10	7.23	12.45	9.40	0.71	7.43	8.93	0.04	0.00	0.00	0.00	1.19	47.48
LOMPOC AIRPORT	12.89	0.00	0.00	0.00	0.09	1.73	1.62	3.26	0.45	1.01	4.26	0.21	0.26	0.00	0.00	0.21	13.10
LOS PRIETOS R S	32.27	0.02	0.00	0.05	0.04	4.18	6.91	7.42	0.53	6.00	6.73	0.19	0.20	0.00	0.00	0.29	32.49
SALSIPUEDES GAGING S	22.05	0.04	0.01	0.10	0.00	2.97	4.20	6.01	0.54	2.37	5.56	0.17	0.08	0.00	0.00	0.00	21.90
SANTA BARBARA TV PK	42.3E	T	0.00	T	T	4.81	7.25	11.40	1.04	7.80	10.0E	0.00	0.00	0.00	0.00	0.10	42.4E
SANTA BARBARA HYDROLOGIC UNIT T15																	
DOULTON TUNNEL	--	0.00	0.00	--	0.00	6.94	14.43	9.61	0.66	5.61	7.81	0.00	0.00	0.00	0.00	0.44	45.50
MONTECITO OFFICE	29.26	0.00	0.00	0.00	0.07	3.66	7.94	8.56	0.54	3.28	5.21	0.00	0.00	0.00	0.00	0.18	29.44
SANTA BARBARA	24.89	0.01	T	0.04	0.04	3.31	5.63	7.61	0.50	2.57	5.18	T	T	T	T	0.23	25.07
SANTA BARBARA FAA AP	21.19	T	T	0.02	0.04	3.76	5.11	5.51	0.58	1.82	4.30	0.05	T	T	0.05	0.07	21.29

See page 24 for key to terms & abbreviations

TABLE A-2
PRECIPITATION DATA
SOUTHERN CALIFORNIA

PRECIPITATION IN INCHES

STATION NAME	TOTAL JULY 1 THROUGH JUNE 30	1966						1967									TOTAL OCT. 1 THROUGH SEPT. 30
		JULY	AUG.	SEPT.	OCT.	NOV.	DEC.	JAN.	FEB.	MAR.	APRIL	MAY	JUNE	JULY	AUG.	SEPT.	
LOS ANGELES DRAINAGE PROVINCE U																	
VENTURA RIVER HYDROLOGIC UNIT U02																	
BARRET OJAI RANCH	29.72	0.00	0.00	0.09	0.03	5.32	8.36	5.68	0.22	3.63	6.39	0.00	0.00	0.00	0.00	0.23	29.86
CANADA LARGA	28.43	0.00	0.00	0.10	0.05	5.56	8.51	5.91	0.28	2.75	5.22	0.03	0.02	0.00	0.00	0.33	28.66
CASITAS DAM	34.34	0.00	0.00	0.05	0.00	4.36	10.18	9.29	0.24	3.87	6.35	T	0.00	0.00	0.00	0.14	34.43
CASITAS RESERVOIR	32.16	0.00	0.00	0.21	0.02	4.80	9.71	7.80	0.27	3.53	5.82	0.00	0.00	0.00	0.00	0.35	32.30
KINGSTON RES	25.47	0.00	0.00	0.10	0.00	3.42	8.25	6.60	0.20	2.20	4.70	0.00	0.00	0.00	0.00	0.10	25.47
MATILIJA DAM	--	--	--	--	--	--	--	11.44	0.54	9.00	8.02	T	0.00	0.00	0.00	0.24	--
MATILIJA RCH	32.06	0.00	0.00	0.10	0.06	4.27	9.76	7.41	0.28	4.07	6.11	T	0.00	0.00	0.00	0.36	32.32
MATILIJA FORKS CYN	47.34	0.00	0.00	0.07	0.02	9.69	12.45	9.13	0.62	7.08	8.28	0.00	0.00	0.00	0.00	0.58	47.85
OAKVIEW	27.07	0.00	0.00	0.16	0.00	4.04	8.75	4.46	0.24	3.53	5.89	T	T	0.00	0.00	0.33	27.24
OJAI	31.66	0.00	0.00	0.07	0.03	5.33	10.03	5.67	0.30	3.91	6.31	T	0.01	0.00	0.00	0.37	31.96
RANCHO MATILIJA EVAP	32.03	0.00	0.00	0.08	0.06	4.53	9.74	7.39	0.28	3.86	6.09	0.00	0.00	0.00	0.00	0.36	32.31
SELBY RANCH STANDARD	--	--	--	--	0.00	5.13	9.84	8.15	0.27	3.37	5.66	0.00	0.00	0.00	0.00	0.22	32.64
SOPERS RANCH	40.73	0.00	0.00	0.04	0.12	5.51	12.43	8.35	0.48	6.20	7.60	0.00	0.00	0.00	0.00	0.20	40.89
STEWART CAN DEB POND	30.12	0.00	0.00	0.05	0.02	4.54	9.97	5.07	0.27	4.34	5.86	0.00	0.00	0.00	0.00	0.08	30.15
VENTURA	14.25	0.00	0.00	0.02	0.02	2.47	3.91	2.44	0.11	1.22	4.06	T	0.00	0.00	0.00	0.28	14.51
VENTURA CH	16.41	0.00	0.00	0.02	0.00	2.89	4.30	4.42	0.10	0.95	3.73	T	0.00	0.00	0.00	0.32	16.71
SANTA CLARA-CALLEGUAS HYDROLOGIC UNIT U03																	
ACTON ESCONDIDO CNYN	12.65	0.00	0.00	0.38	0.04	2.61	2.71	1.66	0.04	1.45	3.51	0.25	0.00	0.00	0.37	0.52	13.16
ACTON ALISO CANYON	29.25	0.04	0.00	0.58	0.16	4.55	7.18	4.63	0.35	4.18	7.33	0.19	0.06	0.09	1.65	0.55	30.92
ACTON ALISO CNYN BLU	10.23	0.00	T	0.46	0.00	2.11	1.65	1.50	0.02	1.19	3.16	0.10	0.04	T	0.73	0.70	11.20
ACTON CAMP 2	10.70	T	0.00	0.33	0.03	2.22	2.02	1.73	0.00	1.38	2.93	0.06	T	0.00	0.25	0.62	11.24
ACTON-COLOMBO RANCH	16.2E	0.00	0.00	0.41	0.00	2.95	2.80	3.00	0.00	1.66	5.35	0.0E	0.00	0.00	0.2E	0.62	16.6E
ACTON HUBBARD RCH	15.31	0.00	0.00	0.65	0.10	2.82	3.65	1.78	0.12	1.67	4.52	0.00	0.00	0.00	0.10	0.41	15.17
AMERICAN C SUGAR CO	13.46	T	0.00	0.03	0.03	2.33	4.08	2.38	0.22	1.12	3.09	0.18	0.00	-0.00	0.00	0.87	14.30
ATMORE MEADOW	42.2E	0.00	0.00	0.2E	0.00	8.54	7.48	9.21	0.73	6.59	9.33	0.15	T	T	T	0.47	42.50
BALCOM CYN HUMPHREY	21.92	0.00	0.00	0.02	0.00	3.91	6.98	4.58	0.31	1.45	4.63	0.04	0.00	0.00	0.00	0.00	21.90
BARD RESERVOIR	19.38	0.00	0.00	0.08	0.16	4.55	5.18	3.12	0.21	2.17	3.68	0.23	0.00	0.00	0.00	0.28	19.58
BARDSDALE YOUNG RCH	25.27	0.00	0.00	0.03	0.28	5.45	5.71	5.55	0.26	2.16	5.83	0.00	0.00	0.00	0.00	0.56	25.80
BOUQUET CANYON F124	26.27	0.00	0.00	0.25	0.01	3.37	5.17	5.39	0.42	5.19	6.21	0.21	0.05	0.00	0.00	0.14	26.16
BOUQUET CANYON FC110	20.36	0.00	0.00	0.30	0.00	3.38	5.67	3.24	0.30	2.98	4.16	0.33	0.00	0.00	0.00	0.05	20.11
BUCK CK GUARD STA	12.90	0.00	0.00	0.20	0.00	5.01	2.73	2.52	0.02	0.00	2.20	0.02	0.20	0.00	0.00	1.23	13.93
CAMARILLO 2 SE	14.48	0.00	0.00	0.00	0.00	2.15	4.08	2.89	0.22	1.22	3.81	0.11	0.00	0.00	0.00	0.00	14.48
CAMULOS RANCH	23.11	0.00	0.00	0.07	0.38	6.24	5.14	4.80	0.32	1.61	4.53	0.02	0.00	0.00	0.00	0.55	23.59
CASTAIC PATROL STA	16.4E	0.00	0.00	0.08	0.50	3.64	4.60	2.81	0.50	1.20	3.11	0.0E	0.00	0.00	0.00	0.31	16.7E
CASTAIC JUNCTION	16.31	0.00	0.00	0.13	0.24	3.53	4.19	3.15	0.43	1.40	3.21	0.03	0.00	0.00	0.00	0.20	16.38
DAVIS RANCH	--	0.00	0.00	0.00	0.00	1.87	3.14	2.27	0.28	1.08	--	--	--	0.00	0.00	0.15	--
DOUBLE H N RANCH	23.93	0.00	0.00	0.00	0.42	5.43	5.80	4.90	0.35	1.92	5.04	0.07	0.00	0.00	0.00	0.43	24.36
DRY CANYON RESERVOIR	16.30	0.00	T	0.28	0.11	3.42	4.19	2.70	0.47	1.69	3.35	0.05	0.04	0.00	0.00	0.29	16.31
ELIZABETH LAKE 128B	37.98	0.00	0.00	0.35	T	7.65	6.70	8.25	0.65	5.90	8.35	0.13	T	T	T	0.42	38.05
FERNDALE RCH S PAULA	--	--	--	0.05	0.00	4.75	10.89	6.42	--	--	5.41	0.00	0.00	0.00	0.00	0.08	--
FILLMORE 1 WNW	27.55	T	0.01	0.06	0.42	5.61	6.99	5.00	0.30	3.45	5.66	0.05	T	0.03	0.00	0.35	27.86
FILLMORE FISH HATCH	23.64	0.00	0.00	0.05	0.43	6.10	5.70	4.53	0.29	1.82	4.65	0.07	0.00	0.00	0.00	0.03	23.62
FISH CREEK													RB	0.00	0.00	--	--
GORMAN	11.31	0.00	0.00	0.00	0.00	3.38	2.07	1.55	0.00	0.38	3.73	0.20	0.00	0.00	0.00	0.82	12.13
HALL CANYON RES	18.76	0.00	0.00	0.03	0.00	2.73	4.79	4.25	0.12	1.10	5.74	0.00	0.00	0.00	0.00	0.15	18.88
HASLEY CANYON	26.8E	0.00	0.00	0.1E	0.73	5.36	7.17	5.12	0.48	2.75	5.13	0.00	0.00	0.00	T	0.47	27.21
LIMONEIRA RANCH	22.89	0.00	0.00	0.07	0.09	3.21	6.93	5.37	0.24	2.27	4.68	0.03	0.00	0.00	0.00	0.31	23.13
LITTLE GLEASON	40.90	0.00	0.00	0.89	0.08	4.22	15.00	5.37	0.28	5.98	8.29	0.58	0.21	0.00	1.00	0.64	41.65
LOCKWOOD VALLEY	15.72	0.00	0.66	0.25	0.02	3.57	3.10	2.15	0.20	1.97	3.51	0.26	0.03	0.00	0.39	0.55	15.75
LOS PINETOS NIKE STE	--	--	--	--	0.1E	4.8E	10.76	6.26	0.26	6.54	6.18	0.94	0.11	0.00	0.00	0.43	36.5E
LOWER HUNGRY VALLEY	--	0.00	0.00	0.18	0.00	4.20	1.71	1.52	0.17	--	--	--	--	--	--	--	--
MATILIJA RES	44.78	0.00	0.00	T	0.08	7.44	13.60	5.56	0.70	8.83	8.57	0.00	0.00	--	--	--	--
MEHER MTN	40.04	0.00	0.00	1.20	0.00	8.89	10.18	7.23	0.42	4.59	7.40	0.04	0.09	0.00	0.00	0.20	39.04
MINT CANYON-THE OAKS	20.67	0.00	0.00	0.22	0.15	2.88	6.58	2.35	0.12	3.12	4.95	0.30	0.00	0.00	0.00	0.50	20.95
MINT CANYON-DYER	17.63	0.00	T	0.06	0.30	3.52	2.91	3.57	0.06	2.16	4.69	0.36	0.00	0.00	0.01	0.17	17.75
MOORPARK	22.05	0.00	0.00	0.16	0.07	4.74	6.16	4.24	0.39	1.76	4.35	0.18	T	T	0.00	0.73	22.62
MOORPARK 3 SE	18.44	0.00	0.00	0.00	0.00	4.65	4.97	3.25	0.25	1.60	3.57	0.15	0.00	0.00	0.00	0.26	18.70
MOORPARK 3 NNW	25.88	0.00	0.00	0.10	0.05	5.91	7.75	5.64	0.29	1.56	4.51	0.07	0.00	0.00	0.00	0.10	25.88
NEWBURY PARK 2 WNW	16.25	0.00	0.00	0.01	0.08	3.32	4.61	2.90	0.16	1.84	3.21	0.12	0.00	0.00	0.00	0.53	16.77
NEWBURY PARK 4 SW	21.13	T	0.00	T	0.04	3.88	4.95	4.49	0.18	2.44	5.15	0.00	0.00	0.00	0.00	0.58	21.71
NEWBURY PARK ACADEMY	16.84	0.00	0.00	0.01	0.04	3.32	4.61	2.76	0.89	1.48	1.14	2.59	0.00	--	--	--	--
NEWHALL RANCH	22.78	0.00	0.00	0.07	0.53	5.84	2.94	5.11	0.40	2.36	5.46	0.07	0.00	0.00	0.00	0.60	23.31
NEWHALL SOLEDAD 32C	25.15	0.00	0.00	0.08	0.09	6.44	5.07	5.76	0.19	2.75	4.61	0.16	0.00	0.00	T	0.43	25.50
NEWHALL U S RS	27.16	0.00	0.00	0.10	0.01	5.48	6.02	5.74	0.33	3.42	5.84	0.22	0.00	0.00	0.00	0.95	28.01
OAK FLAT GUARD STA	40.31	0.00	0.00	0.72	0.00	7.56	5.48	8.73	0.76	7.04	10.02	0.00	0.00	0.00	0.00	0.20	39.79
OLIVE VIEW	29.91	T	T	0.76	0.12	4.18	7.76	6.82	0.22	4.12	5.27	0.66	0.00	0.00	0.00	0.68	29.83
OWENS MOUTH	39.74	0.00	0.00	0.24	0.10	7.26	11.48	8.00	0.44	4.09	7.59	0.54	0.00	0.00	T	0.27	39.77
OXNARD	15.24	0.00	T	0.06	0.02	2.31	3.73	3.28	0.16	1.38	4.15	0.15	0.00	0.00	0.00	0.67	15.85
OXNARD DIST 5 YARD	--	0.00	0.00	0.05	0.02	1.90	3.41	--	--	--	--	--	--	--	--	--	--
PIEDRA BLANCA G S	35.34	0.00	0.00	0.20	0.19	7.26	9.39	5.95	0.58	5.43	6.34	0.00	0.00	0.00	0.00	0.35	35.49
PINE CANYON PAT STN	29.10	T	0.00	0.32	0.01	4.89	4.59	6.92	0.52	5.11	6.52	0.16	0.06	0.00	0.00	1.04	29.82
PINE TREE RANCH	23.34	0.00	0.00	0.06	0.05	3.61	6.38	4.43	0.21	3.15	5.43	0.02	0.00	0.00	0.00	0.12	23.40

See page 24 for key to terms & abbreviations

TABLE A-2
PRECIPITATION DATA
SOUTHERN CALIFORNIA

PRECIPITATION IN INCHES

STATION NAME	TOTAL JULY 1 THROUGH JUNE 30	1966						1967									TOTAL OCT. 1 THROUGH SEPT. 30
		JULY	AUG.	SEPT.	OCT.	NOV.	DEC.	JAN.	FEB.	MAR.	APRIL	MAY	JUNE	JULY	AUG.	SEPT.	
LOS ANGELES																	
DRAINAGE PROVINCE U																	
SANTA CLARA-CALLEGUAS																	
HYDROLOGIC UNIT U03																	
PIRU 2 ESE HDQTRS	24.13	T	0.00	0.16	0.43	6.36	5.33	4.96	0.38	1.80	4.71	T	T	T	0.00	0.88	24.85
PIRU CITRUS ASSN	--	--	--	--	0.41	5.02	6.22	5.12	0.40	1.22	4.85	0.00	0.00	0.00	0.00	1.80	25.04
PLACERITA CANYON	28.51	0.00	0.01	0.17	0.00	5.72	5.60	6.62	0.00	4.34	5.76	0.09	0.20	0.00	0.00	0.10	28.43
PORT HUENEME	15.36	0.00	0.00	0.00	0.02	1.97	3.00	2.70	0.17	0.86	6.57	0.07	0.00	0.00	0.00	0.68	16.04
POTRERO CANYON	21.89	0.00	0.00	0.14	0.35	4.43	4.89	4.56	0.39	2.59	4.42	0.12	0.00	0.00	0.00	0.26	22.01
PYRAMID RESERVOIR									RB	2.14	5.10	0.20	0.00	T	0.00	0.71	8.15
RANCHO SESPE	25.53	0.00	0.00	0.05	0.27	5.06	5.96	5.13	0.22	3.08	5.70	0.06	0.00	0.00	0.00	0.57	26.05
REYNOLDS RANCH	12.93	0.00	0.00	0.40	0.00	3.87	3.14	1.29	0.04	0.87	2.97	0.15	0.20	0.00	0.06	0.66	13.25
RIDGE ROUTE MAINT ST	22.12	0.00	0.00	0.25	0.00	6.50	3.60	3.80	0.36	1.81	5.60	0.20	0.00	0.00	0.00	0.60	22.47
SALT CANYON	34.67	0.00	0.00	0.17	0.17	8.03	10.14	6.28	0.52	2.94	5.97	0.18	0.27	0.00	0.00	T	34.50
SAND CYN PLCRITA CYN	34.6E	0.00	T	0.17	0.00	4.34	6.65	7.24	0.23	8.00	7.7E	0.0E	0.2E	0.00	0.00	0.41	34.8E
SANDBERG PATROL STN	23.76	0.01	T	0.22	0.01	6.29	1.52	5.10	0.28	2.56	7.01	0.76	T	T	T	1.01	24.54
SANDBERG WB	16.44	T	T	0.03	T	5.46	1.68	2.44	0.26	2.10	4.11	0.36	0.00	T	T	0.95	17.36
SAN FRANCISQUITO 2	23.30	0.00	0.00	0.30	0.21	4.99	5.09	4.45	0.41	3.14	4.58	0.03	0.10	0.00	T	0.18	23.18
SANTA FELICIA RES	30.48	0.00	0.00	0.15	0.09	7.10	9.73	6.45	0.71	0.05	6.11	0.05	0.04	0.00	0.00	1.40	31.73
SANTA PAULA	23.1E	0.00	0.00	0.10	0.15	3.72	6.68	4.3E	T	2.91	5.22	0.11	0.00	0.00	0.00	0.12	23.2E
SANTA PAULA CO AGRI	--	--	--	--	0.13	3.81	5.75	4.36	0.27	2.50	5.20	0.10	0.00	0.00	0.00	0.21	22.33
SANTA SUSANA DEVIL C	30.83	0.00	0.00	0.24	0.15	7.12	8.99	5.57	0.46	2.61	5.29	0.16	0.24	0.00	0.00	0.40	30.99
SATICOY-DEL MAR	19.49	0.00	0.00	0.07	0.07	2.54	5.57	4.74	0.20	1.62	4.63	0.05	0.00	0.00	0.00	0.71	20.13
SATICOY FIRE STATION	19.01	0.00	0.00	0.00	0.00	3.01	5.00	4.44	0.00	1.64	4.86	0.06	0.00	0.00	0.00	0.35	19.36
SAUGUS POWER PLANT 1	25.99	0.00	0.00	0.59	0.00	4.46	5.57	4.86	0.22	4.57	5.32	0.27	0.13	0.00	0.00	0.51	25.91
SAUGUS EDISON STA	15.89	0.00	0.00	0.19	0.16	3.82	3.52	3.44	0.22	1.38	3.08	0.08	0.00	0.00	0.00	0.37	16.07
SAUGUS-NEWHALL	18.33	0.00	0.00	0.18	0.17	4.86	2.94	5.11	0.14	1.60	3.33	0.00	0.00	0.00	0.00	0.25	18.40
SCHAFFER RCH FRAZ PR	--	--	--	--	4.35	0.00	6.34	0.77	0.00	0.40	2.92	0.00	0.00	0.00	0.91	0.99	16.68
SOLEDAD CYN-ECKLES	20.29	0.03	0.00	0.29	0.00	4.52	2.89	3.74	T	3.39	5.08	0.35	0.00	T	0.01	0.30	20.28
SOLEDAD PASS	9.56	T	0.00	0.61	0.00	2.55	1.18	1.34	0.03	0.90	2.79	0.16	0.00	0.12	0.27	1.09	10.43
SOLEDAD CYN-BERMITE	18.53	0.00	0.00	0.12	0.00	4.49	3.79	4.07	0.24	1.94	3.88	0.00	0.00	0.00	0.00	0.3E	18.7E
SOLEDAD CYN HONBY	15.18	0.00	0.00	0.10	0.10	4.04	3.20	3.23	0.09	1.63	2.79	0.00	0.00	0.00	0.00	0.3E	15.4E
SOMIS 2 NNW BARD RCH	20.10	0.00	0.00	0.02	0.02	3.03	6.27	4.30	0.21	1.80	4.40	0.05	0.00	0.00	0.00	0.15	20.23
SOMIS SNYDER RCH	18.81	0.00	0.00	0.09	0.00	2.82	5.60	4.09	0.00	1.77	4.44	0.00	0.00	0.00	0.00	0.06	18.78
SOMIS	18.73	0.00	0.00	0.00	0.08	2.77	5.82	3.74	0.32	1.39	4.43	0.18	0.00	0.00	0.00	0.32	19.05
SOMIS 3 NW	22.01	0.00	0.00	0.08	0.08	3.26	6.50	4.79	0.30	2.06	4.88	0.06	0.00	0.00	0.00	0.35	22.28
SOMIS 5 WNW	19.79	0.00	0.00	0.00	0.06	3.05	6.13	4.08	0.17	1.88	4.42	0.00	0.00	0.00	0.00	0.00	19.79
SOMIS AGGEN RCH	20.36	0.00	0.00	0.09	0.00	3.23	5.37	4.57	0.29	1.81	5.00	0.00	0.00	0.00	0.00	0.15	20.42
SPRING CYN	13.92	0.00	0.00	0.25	0.00	2.68	1.85	2.07	0.00	2.32	4.56	0.19	0.00	0.00	0.00	0.2E	13.9E
SUSANA KNOLLS	23.08	0.00	0.00	0.12	0.00	6.49	4.57	4.37	0.29	2.39	4.69	0.16	0.00	0.00	0.00	0.21	23.17
THOUSAND OAKS FC 718	21.13	T	0.00	0.05	0.03	5.43	4.20	4.31	0.15	2.77	4.12	0.07	0.00	0.00	0.00	0.74	21.82
TUJUNGA-MILL CR SUM	25.51	T	0.00	0.90	0.00	3.71	7.71	4.01	T	3.93	5.25	0.00	T	0.2E	2.47	0.38	27.7E
TUJUNGA MILL CREEK	27.02	0.00	0.00	0.87	0.02	4.36	10.21	3.14	0.26	2.77	5.08	0.31	0.00	0.26	0.00	0.81	27.22
VINCENT FIRE STN	7.63	0.00	0.00	0.41	0.03	1.88	1.12	1.10	0.00	0.76	2.19	0.14	0.00	0.00	1.37	0.52	9.11
MALIBU																	
HYDROLOGIC UNIT U04																	
COLD CREEK	36.4E	0.07	T	0.16	0.02	9.55	6.69	10.15	0.24	3.23	6.25	0.06	0.0E	0.0E	0.0E	0.5E	36.6E
ESCONDIDO CANYON G S	26.11	0.00	0.00	0.21	0.00	3.53	8.56	6.98	0.00	4.02	2.81	0.00	0.00	0.00	0.00	0.51	26.41
GARAPITO CREEK	23.37	0.00	0.00	0.08	T	5.44	3.89	5.90	0.24	3.18	4.64	0.00	0.00	0.00	0.00	0.32	23.61
GARRAPATA CYN	25.87	T	0.00	0.10	0.00	5.09	5.26	6.70	0.18	3.60	4.92	0.02	0.00	0.00	0.00	0.36	26.13
LAKE SHERWOOD	28.55	0.00	0.00	0.06	0.04	5.48	6.59	6.69	0.21	3.73	5.63	0.12	0.00	T	0.00	0.70	29.19
LAS FLORES CANYON	20.52	T	0.00	0.07	0.05	3.69	6.04	5.46	0.16	1.95	3.10	0.00	0.00	0.00	0.00	0.30	20.75
LATIGO CANYON BEACH	42.88	0.02	0.01	0.09	0.05	9.12	10.53	11.33	0.29	4.38	6.91	0.15	0.00	0.00	0.00	0.64	43.40
LECHUZA PATROL STN	32.82	T	0.00	0.11	0.08	7.96	7.46	8.75	0.20	2.77	5.47	0.02	T	0.00	0.00	0.73	33.44
MALIBU-DIV HDQTS	22.31	0.00	0.00	0.05	0.00	5.97	4.32	4.64	0.14	2.65	4.44	0.10	0.00	0.00	0.00	0.68	22.94
MALIBU BCH-DUNNE	18.37	0.00	0.00	0.04	0.05	3.84	5.53	4.32	0.14	1.63	2.80	0.02	0.00	0.00	0.00	0.12	18.45
MONTE NIDO	32.53	0.10	0.00	0.17	0.00	6.03	8.49	9.29	0.31	3.16	4.98	0.00	0.00	0.00	0.00	0.45	32.71
NICHOLAS CYN	13.71	0.00	0.00	0.08	0.04	3.27	2.40	2.87	0.12	1.48	3.43	0.02	0.00	0.02	0.00	0.38	14.03
OLD TOPANGA	37.15	0.10	0.00	0.25	0.05	7.08	6.18	12.47	0.22	4.41	6.31	0.08	0.00	0.00	0.00	0.56	37.36
PALO COMADO CYN	19.69	0.08	0.00	0.04	0.00	4.94	4.00	3.46	0.22	2.55	4.33	0.07	0.00	0.00	0.00	0.33	19.90
RATTLESNAKE CANYON	--	0.00	0.00	1.72	0.05	5.16	7.36	6.62	0.20	3.22	--	0.03	0.00	0.00	0.00	2.69	--
SEMINOLE HOT SPGS	--	0.02	0.00	0.1E	--	--	8.58	--	--	--	--	--	--	--	--	--	--
THOUSAND OAKS WTR PL	21.96	0.00	0.00	0.02	0.04	5.41	4.89	4.68	0.28	2.65	3.91	0.08	0.00	0.05	0.00	0.71	22.70
TOPANGA PAT S FC 6B	37.97	0.10	0.00	0.14	0.00	5.21	9.65	12.62	0.18	4.40	5.67	T	0.00	0.00	0.00	0.36	38.09
TRANCAS BEACH	12.3E	0.0E	0.00	0.0E	0.0E	4.52	2.10	2.01	0.08	1.45	2.02	0.00	0.00	0.00	0.00	0.5E	12.8E
ZUMA CYN-OAKLEY	42.38	0.05	0.01	0.13	0.10	9.05	11.43	11.04	0.26	3.98	6.25	0.08	T	0.00	0.08	0.88	43.15
ZUMA CYN PS	17.17	0.05	0.00	0.05	0.06	3.81	3.97	4.27	0.11	2.02	2.83	T	0.00	0.00	0.00	0.58	17.65
LOS ANGELES-SAN GABRIEL RIV.																	
HYDROLOGIC UNIT U05																	
ALCAZAR FLOOD CONTRO	22.83	0.00	T	0.25	0.08	4.11	5.59	6.25	0.09	2.22	4.17	0.02	0.05	0.00	0.00	0.68	23.26
ALDER CRK PARADISE	29.7E	T	0.00	0.66	0.07	4.11	7.44	4.84	0.14	5.35	6.4E	0.53	0.08	0.00	0.20	0.81	30.0E
ALHAMBRA-CITY HALL	27.02	0.00	0.00	0.62	0.05	4.12	6.22	7.64	0.08	3.01	5.15	0.09	0.04	0.00	0.00	0.30	26.70
ALISO CANYON OAT MTN	34.06	T	0.00	0.26	0.07	6.11	11.00	6.91	0.45	3.31	5.53	0.42	0.00	0.00	T	0.36	34.16
ALTA CANYON	35.10	0.00	0.00	0.88	0.05	4.47	11.27	6.65	0.25	4.77	6.29	0.26	0.21	0.00	0.00	0.25	34.47
ALTADENA	28.15	0.04	0.00	0.49	0.06	3.57	7.88	5.94	0.10	4.14	5.26	0.29	0.38	0.00	0.00	0.14	27.76

See page 24 for key to terms & abbreviations

TABLE A-2
PRECIPITATION DATA
SOUTHERN CALIFORNIA

PRECIPITATION IN INCHES

STATION NAME	TOTAL JULY 1 THROUGH JUNE 30	1966						1967									TOTAL OCT. 1 THROUGH SEPT. 30
		JULY	AUG.	SEPT.	OCT.	NOV.	DEC.	JAN.	FEB.	MAR.	APRIL	MAY	JUNE	JULY	AUG.	SEPT.	
LOS ANGELES DRAINAGE PROVINCE U																	
LOS ANGELES-SAN GABRIEL RIV. HYDROLOGIC UNIT U05																	
ALTADENA GOLF	28.89	0.00	0.00	0.56	0.04	3.70	8.37	5.69	0.09	4.30	5.24	0.42	0.48	0.00	0.00	0.20	28.53
ANGELES CREST G S	39.48	0.00	0.00	0.83	0.01	4.07	14.15	6.74	0.23	6.07	6.61	0.74	0.03	0.00	0.00	0.19	38.84
ANGELES CREST HWY	43.39	0.00	0.00	0.74	0.00	4.01	14.59	6.90	0.28	7.68	8.04	1.07	0.08	0.00	0.00	0.53	43.18
ARCADIA ARBORETUM	29.33	T	0.00	0.46	0.04	3.35	8.13	7.86	0.09	3.28	5.58	0.26	0.28	0.00	0.00	0.09	28.96
ARCADIA PP 1	31.4E	T	0.00	0.53	0.0E	3.28	8.27	7.68	0.01	5.45	5.47	0.40	0.33	0.00	0.00	0.04	30.9E
ARROYO SECO R S	34.34	0.00	0.00	1.13	0.10	4.34	9.65	6.90	0.23	4.68	6.13	0.48	0.70	0.00	0.00	0.05	33.26
ARTESIA	15.8E	0.00	0.00	0.02	0.00	1.96	5.09	4.17	0.00	1.28	3.35	0.00	0.0E	0.00	0.00	0.30	16.1E
ASCOT COVERED RES	23.40	T	0.00	0.30	0.07	4.04	5.36	6.15	0.14	2.54	4.73	0.03	0.04	T	0.00	0.68	23.78
AZUSA CITY PARK	24.50	0.00	0.00	0.24	0.05	2.75	7.61	5.13	0.01	2.84	5.06	0.44	0.37	0.00	0.00	1.35	25.61
AZUSA FOOTHILL RCH	29.13	0.00	0.00	0.12	0.05	2.88	9.18	7.00	0.03	3.11	5.94	0.53	0.29	0.00	0.00	1.45	30.46
AZUSA GRFTH VLY W CO	24.53	0.00	0.00	0.10	0.00	2.60	7.47	5.89	0.03	2.71	5.30	0.30	0.13	0.00	0.00	0.78	25.21
AZUSA PLT-GIC	31.12	0.00	0.00	0.12	0.03	2.90	10.38	8.08	0.05	3.56	5.02	0.55	0.43	0.00	T	1.13	32.13
BAILEY DEBRIS DAM	34.00	0.00	0.00	0.63	0.04	3.77	9.74	7.26	0.04	4.85	6.02	0.85	0.80	0.00	0.00	0.17	33.54
BALDWIN HILLS	17.4E	0.00	0.00	0.26	0.08	3.52	4.16	3.40	0.1E	2.60	3.34	0.00	0.00	0.00	0.00	0.3E	17.5E
BALDWIN HILLS RES	17.1E	0.00	0.00	0.3E	0.05	2.98	4.11	3.61	0.12	2.36	3.57	0.01	0.00	0.00	0.00	0.37	17.18
BALDWIN PARK	24.69	0.00	0.00	0.12	0.11	3.03	6.25	6.61	0.19	2.92	5.07	0.26	0.13	0.00	0.00	0.37	24.94
BARLEY FLAT	44.47	T	0.00	1.11	0.38	6.28	12.78	6.73	0.46	6.54	9.79	0.39	0.01	0.00	T	0.94	44.30
BARLOW SANITARIUM	21.11	0.00	0.00	0.66	0.10	3.72	4.77	5.42	0.12	2.54	3.78	0.00	0.00	0.00	0.00	0.45	20.90
BEAR CR CRYSTAL LAKE	--	0.00	0.00	1.37	--	--	--	--	--	--	11.72	0.63	0.20	0.00	0.25	0.79	--
BEL AIR FC 108	23.91	0.00	0.00	0.14	0.00	3.47	7.01	5.85	0.10	3.51	3.83	0.00	0.00	0.00	0.00	0.75	24.52
BELL FIRE STA	18.57	0.00	0.00	0.18	0.09	2.95	5.11	4.85	0.11	1.86	3.40	0.02	0.00	0.00	0.00	0.77	19.16
BEVERLY HILLS	23.39	T	0.00	0.20	0.06	4.26	5.99	5.34	0.16	2.66	4.72	T	0.00	0.00	0.00	0.55	23.74
BIG DALTON DAM	43.85	0.00	0.00	0.24	0.08	3.47	17.81	7.68	0.05	4.78	7.89	1.08	0.77	0.00	0.00	1.24	44.85
BIG SANTA ANITA DAM	37.93	0.00	0.00	0.74	0.02	4.04	12.03	7.63	0.15	4.76	6.38	1.22	0.96	0.00	0.00	0.19	37.38
BIG SANTA ANITA R S	47.39	0.00	0.00	0.57	0.05	4.43	19.04	7.83	0.20	6.46	7.55	0.61	0.65	0.00	0.00	0.20	47.02
BIG TUJUNGA DAM	44.21	0.00	0.00	0.67	T	5.23	12.84	7.50	0.28	7.46	9.86	0.37	T	0.00	0.02	0.52	44.08
BIRMINGHAM HOSPITAL	16.79	0.10	0.00	0.13	0.00	5.04	2.40	3.60	0.10	2.38	3.04	0.00	0.00	0.00	0.00	0.41	16.97
BLUE RIDGE CAMP	--	--	--	--	0.02	1.15	3.49	8.8E	0.2E	2.1E	2.59	0.16	0.00	0.87	2.3E	0.9E	22.9E
BOBCAT CANYON	--	0.00	0.00	0.40	--	--	--	--	--	11.24	12.27	0.75	0.00	0.00	0.00	0.33	--
BRADBURG DEBRIS BASI	31.69	0.00	0.00	0.70	0.05	3.25	9.38	7.19	0.05	3.84	5.97	0.70	0.56	0.00	0.00	0.62	31.61
BRAND DEBRIS BASIN	20.10	0.00	0.00	0.42	0.03	3.91	3.30	4.47	0.15	2.95	4.67	0.16	0.04	0.00	T	0.32	20.00
BRAND PARK	22.90	0.00	0.00	0.50	0.02	4.50	3.75	5.48	0.17	3.29	5.00	0.19	0.00	0.00	0.00	0.35	22.75
BREA CITY	17.82	0.00	0.00	0.10	0.02	2.08	5.39	4.58	0.00	2.16	3.32	0.02	0.15	0.00	0.00	0.28	18.00
BRIGDEN RES NO 1	27.73	0.00	0.00	0.43	0.04	3.31	7.07	6.55	0.11	4.23	5.19	0.33	0.47	0.00	0.00	0.10	27.40
BRIGGS TERRACE	40.60	0.00	0.01	0.90	0.70	5.03	11.61	7.12	0.30	6.85	6.90	0.78	0.40	0.00	0.00	0.66	40.35
BUCKHORN FLAT	45.7E	0.05	0.27	0.6E	0.0E	4.9E	11.56	10.41	0.00	9.68	7.71	0.45	0.00	0.00	0.74	0.19	45.7E
BUENA PARK	13.26	0.00	0.00	T	T	1.52	3.63	3.53	0.00	3.31	1.17	0.00	0.10	0.00	0.00	0.45	13.71
BURBANK FIRE DEPT	19.41	0.00	T	0.33	0.05	3.78	2.24	4.28	0.10	4.16	4.43	0.04	0.00	0.00	0.00	1.56	20.64
BURBANK VLY PMP PLT	19.9E	0.0E	T	0.4E	0.02	4.75	2.94	3.99	0.07	3.08	4.64	T	T	T	0.00	0.54	20.03
CALABASAS	20.12	0.00	0.00	0.15	0.00	4.80	3.79	4.20	0.39	2.74	3.95	0.10	0.00	0.00	0.00	0.32	20.29
CAMP JOSEPHO	34.44	0.05	0.00	0.28	0.10	5.86	10.24	8.13	0.18	3.13	6.39	0.05	0.03	0.00	0.00	0.93	35.04
CAMP RINCON	48.92	T	0.00	0.27	0.00	4.27	16.68	9.72	0.28	8.38	8.95	0.06	0.31	0.00	0.00	0.17	48.82
CAMP VALCREST	33.18	0.04	0.00	0.38	0.05	5.12	9.89	3.96	0.33	5.31	7.78	0.32	0.00	0.05	0.55	0.10	33.46
CANOGA PARK PIERCE C	16.28	0.01	0.00	0.28	0.00	4.09	3.08	3.32	0.02	2.24	3.17	0.07	0.00	0.00	0.00	0.24	16.23
CEDAR SPRINGS	46.62	0.17	0.00	0.55	0.14	4.22	13.58	8.55	0.50	8.03	9.93	0.93	0.02	0.00	0.58	0.34	46.82
CHATSWORTH F C 24 D	20.12	T	0.00	0.10	0.00	4.21	4.59	4.59	0.22	2.38	4.03	0.00	0.00	0.00	0.00	0.35	20.37
CHATSWORTH RESERVOIR	18.7E	T	0.00	.1E	0.02	4.25	5.08	3.91	0.24	2.09	2.91	0.11	0.01	0.00	0.00	0.38	19.00
CHATSWORTH PAT STA	23.70	0.00	0.00	0.22	0.02	5.35	6.58	4.95	0.30	2.35	3.74	0.19	T	0.00	0.00	0.36	23.84
CHILAO RANGER STA	28.98	0.00	0.00	0.49	0.07	5.54	7.77	4.20	0.25	3.89	6.62	0.12	0.03	0.00	0.58	0.14	29.21
CLAREMONT INDIAN HIL	--	0.00	0.00	0.06	--	--	--	6.15	0.00	3.28	5.66	0.46	0.37	0.00	0.00	0.12	--
CLAREMONT SLAUGHTER	29.07	0.00	0.00	0.06	0.13	2.34	10.94	5.69	0.03	3.33	5.69	0.47	0.39	0.00	0.00	0.14	29.15
CLEAR CREEK SCHOOL	54.4E	0.00	0.01	0.1E	0.00	5.28	17.85	8.78	0.43	10.41	10.56	0.83	0.13	0.00	0.00	0.16	54.43
CLEAR CREEK R S	47.4E	0.00	0.00	0.13	0.05	8.45	17.06	4.65	0.37	5.13	11.03	0.4E	0.12	0.00	0.00	0.42	47.7E
COGSWELL DAM	51.20	T	0.00	0.49	0.04	9.56	13.36	10.16	0.24	6.79	10.22	0.30	0.04	0.00	T	0.18	50.89
COLBYS FC 53D	44.11	0.00	0.00	1.06	0.06	5.81	13.48	6.66	0.44	7.19	9.17	0.24	0.00	0.00	0.01	0.80	43.86
COLDWATER CANYON	46.57	T	0.00	0.31	0.29	3.26	16.32	6.60	0.24	6.71	11.80	0.82	0.22	0.00	0.53	0.57	47.36
COMPTON FIRE STA	16.27	0.00	0.00	0.22	0.00	2.49	4.18	4.91	0.05	1.41	2.94	0.06	0.01	T	0.00	0.61	16.66
COOKS CANYON	30.09	0.00	0.00	0.46	0.00	4.42	6.89	5.71	0.11	5.74	6.28	0.48	T	0.00	0.00	0.45	30.08
COOKS DEBRIS BASIN	33.37	0.00	0.00	0.53	0.00	5.46	6.22	7.05	0.19	6.08	7.21	0.52	0.11	0.00	0.00	0.58	33.42
COON CANYON 2	30.59	0.00	0.00	1.12	0.05	3.53	9.85	5.64	0.19	4.01	5.60	0.58	0.02	0.00	0.00	0.09	29.56
COON CANYON 5	29.36	0.00	0.00	1.08	0.04	2.89	9.70	5.06	0.21	4.44	5.27	0.66	0.01	0.00	0.00	0.30	28.58
COON CANYON 6	30.54	0.00	0.00	1.04	0.04	3.28	9.50	5.77	0.18	4.47	5.63	0.51	0.12	0.00	0.00	0.04	29.54
COVINA GRIFFITH	23.17	0.00	0.00	0.03	0.13	2.57	6.77	5.68	0.01	2.42	5.11	0.33	0.12	0.00	0.00	0.04	23.18
COVINA SEWAGE PLANT	22.80	0.00	0.00	0.09	0.16	2.74	6.43	5.69	0.00	2.28	5.18	0.17	0.06	0.00	0.00	0.30	23.01
COVINA TEMPLE FC 193	23.06	T	0.00	0.06	0.11	2.78	6.92	5.58	T	1.99	5.38	0.19	0.05	0.00	0.00	0.26	23.26
CRYSTAL LAKE FC 283C	56.39	0.00	0.00	0.79	0.34	6.61	16.12	9.12	0.34	9.24	12.92	0.69	0.22	0.00	0.24	0.75	56.59
CULVER CITY	18.32	0.02	0.00	0.09	0.05	3.65	5.34	3.54	0.15	2.04	3.41	0.03	0.00	0.0E	0.00	0.34	18.5E
DAWN MINE	42.6E	0.00	0.00	1.39	0.03	4.46	15.45	4.8E	0.26	7.44	7.66	1.09	0.08	0.00	0.00	0.52	41.8E
DEER DEBRIS BASIN	27.06	0.00	0.00	0.63	0.03	3.98	7.32	6.07	0.15	3.63	4.99	0.26	0.00	0.00	0.00	0.45	26.88
DEPR W P E VALLEY	17.85	T	0.00	0.52	0.00	4.24	2.85	3.59	0.12	2.65	3.84	0.04	0.00	0.00	0.00	0.54	17.87
DESCANSO GARDENS	30.65	0.00	0.00	0.62	0.02	4.43	9.05	6.15	0.19	4.18	5.70	0.24	0.07	0.00	0.00	0.28	30.31
DESOTO RESERVOIR	22.49	T	0.00	0.19	0.03	4.93	6.22	4.59	0.23	2.48	3.65	0.17	0.00	0.00	0.00	0.34	22.64
DEVILS GATE DAM	29.77	T	T	1.12	0.13	4.19	7.72	6.17	0.16	4.02	5.82	0.27	0.17	0.00	0.00	0.07	28.72
DOMINGUEZ WATER CO	12.7E	0.00	0.00	0.0E	0.00	1.88	3.25	3.51	0.00	1.19	2.81	0.00	0.00	0.00	0.00	0.99	13.63
DOWNEY FIRE DEPT	17.38	T	0.00	0.07	0.00	3.49	4.22	4.00	T	1.82	3.66	0.03	0.09	0.00	0.00	0.47	17.78

See page 24 for key to terms & abbreviations

TABLE A-2
PRECIPITATION DATA
SOUTHERN CALIFORNIA

PRECIPITATION IN INCHES

STATION NAME	TOTAL JULY 1 THROUGH JUNE 30	1966						1967									TOTAL OCT. 1 THROUGH SEPT. 30
		JULY	AUG.	SEPT.	OCT.	NOV.	DEC.	JAN.	FEB.	MAR.	APRIL	MAY	JUNE	JULY	AUG.	SEPT.	
LOS ANGELES DRAINAGE PROVINCE U																	
LOS ANGELES-SAN GABRIEL RIV. HYDROLOGIC UNIT U05																	
DUARTE	27.94	0.00	0.00	0.18	0.08	3.13	7.98	7.01	T	3.67	5.25	0.30	0.34	T	0.00	0.97	28.73
DUNSMORE CANYON-UPPE	32.59	0.00	0.00	0.68	0.00	5.25	5.83	6.91	0.18	6.83	5.96	0.95	T	0.00	0.00	0.48	32.39
DUNSMUIR DEBRIS BAS	33.15	0.00	0.00	0.58	0.03	4.64	8.13	6.01	0.21	5.96	6.75	0.63	0.21	0.00	0.00	1.07	33.64
EAGLE DEBRIS BASIN	33.54	0.00	0.00	0.54	0.02	4.59	10.31	6.01	0.22	5.24	6.00	0.47	0.14	0.00	0.00	1.13	34.13
EAGLE ROCK SCEC	27.08	0.00	0.00	0.88	0.00	4.46	6.04	6.50	0.14	3.70	5.18	0.15	0.03	0.00	0.00	0.42	26.62
EAGLE ROCK RES	25.03	T	0.00	0.88	0.05	4.09	5.78	5.90	0.13	3.35	4.70	0.06	0.09	0.00	0.00	0.32	24.47
EATON WASH DAM	28.70	0.00	0.00	0.47	0.02	3.58	7.70	6.50	0.12	4.26	5.19	0.43	0.43	0.00	0.00	0.15	28.38
ECHO PARK-LA	22.85	0.00	0.00	0.66	0.00	4.32	5.36	6.34	0.08	2.56	3.53	0.00	0.00	0.00	0.00	0.40	22.59
EL CABALLERO CON CLU	23.04	0.05	0.00	0.04	0.00	6.22	3.58	5.27	0.15	3.03	4.70	0.00	0.00	0.00	0.00	0.66	23.61
ELDER RANCH	36.40	0.00	0.00	0.07	0.14	2.57	15.09	6.64	0.03	4.53	6.38	0.58	0.37	0.00	0.00	0.33	36.66
EL MONTE FIRE STA	25.05	T	0.00	0.58	0.11	2.80	5.74	7.67	0.09	3.15	4.82	0.06	0.03	0.00	0.00	0.72	25.19
EL PRIETO CANYON	34.09	0.00	0.00	1.33	0.18	3.54	11.15	5.40	0.24	5.28	6.28	0.67	0.02	0.00	0.00	0.45	33.21
EL SEGUNDO	12.98	0.00	0.00	0.33	0.02	1.59	4.36	2.55	T	1.37	2.72	0.04	0.00	0.00	0.00	0.53	13.18
ELYSIAN PARK FS	19.56	0.00	0.00	0.61	0.10	3.27	4.34	5.46	0.15	2.43	3.20	0.00	0.00	0.00	0.00	0.32	19.27
ENCINO RESERVOIR	24.00	0.07	0.00	0.14	0.00	6.61	3.45	5.51	0.15	3.07	5.00	T	0.00	0.00	0.00	0.41	24.20
EVERETT RANCH	20.95	0.00	0.00	0.00	0.00	5.09	5.83	3.79	0.26	1.97	4.01	0.00	0.00	0.00	0.00	0.36	21.31
FAIR OAKS DEB POND	32.96	0.00	0.00	1.06	0.43	3.75	9.58	6.39	0.07	4.77	5.75	0.62	0.54	0.00	0.00	0.25	32.15
FALLING SPRINGS	49.37	T	0.00	0.51	0.14	5.33	15.44	7.74	0.31	8.13	10.44	0.87	0.46	0.00	0.33	0.50	49.69
FERN CANYON	52.31	0.00	0.00	0.19	0.13	4.20	17.39	8.56	0.17	8.53	12.00	0.83	0.31	0.00	0.00	0.81	52.93
FISH CANYON	--	--	--	--	0.10	5.73	23.91	9.96	0.29	4.57	9.40	0.29	0.31	0.00	T	0.19	54.75
FLINTRIDGE F S	27.25	0.00	0.00	0.78	0.08	4.61	5.63	6.59	0.19	3.93	5.17	0.20	0.07	0.00	0.00	0.18	26.65
FULLERTON HILLCRST R	16.7E	0.00	0.00	0.11	0.01	2.33	4.99	4.10	0.00	2.0E	3.07	0.02	0.03	0.00	0.00	0.69	17.3E
FULLERTON KNOWLTON	17.93	T	0.00	0.11	0.00	2.59	5.62	3.96	T	2.09	3.53	0.03	T	0.00	0.00	0.75	18.57
FULLERTON PUMP PLANT	16.87	0.00	0.00	0.00	0.01	2.45	5.28	4.00	0.00	1.77	3.31	0.03	0.02	0.00	0.00	0.55	17.42
FULLERTON A P	14.59	0.00	0.00	0.02	T	1.74	4.47	3.82	T	1.57	2.88	0.02	0.07	0.00	0.00	0.47	15.04
FULLERTON OCFCD YARD	17.17	0.00	0.00	0.06	0.00	2.55	5.30	4.12	0.00	1.79	3.34	0.01	T	0.00	0.00	0.62	17.73
GIRARD BRANT RANCH	14.2E	0.00	0.00	0.20	0.00	2.65	2.13	3.06	0.3E	2.38	3.45	0.0E	0.00	0.00	0.00	0.19	14.2E
GIRARD RESERVOIR	21.53	0.01	0.00	0.17	0.00	5.47	3.41	4.82	0.30	2.88	4.43	0.04	0.00	0.00	0.00	0.17	21.52
GLENDALE STAPENHORST	25.31	T	T	0.49	0.01	4.16	5.31	6.26	0.18	3.49	5.30	0.09	0.02	0.00	0.00	0.43	25.25
GLENDALE-JONES	22.12	0.00	T	0.40	0.04	3.89	4.23	5.46	0.18	3.22	4.60	0.09	0.01	0.00	0.00	0.49	22.21
GLENDALE-MCINTYRE	23.41	0.00	0.00	0.44	0.04	3.71	5.35	5.60	0.17	3.36	4.67	0.05	0.02	0.00	0.00	0.36	23.33
GLENDORA WEST FC 185	31.92	T	0.00	0.15	0.06	3.63	9.92	7.21	0.04	3.51	6.52	0.55	0.33	0.00	0.00	1.78	33.55
GLENDORA-ENGLEWLD RC	36.31	0.00	0.00	0.22	0.04	3.09	12.68	7.80	0.05	3.77	7.40	0.72	0.54	0.00	T	2.07	38.16
GLENDORA-MCICO	29.60	0.00	0.00	0.12	0.05	2.98	9.07	7.09	0.02	3.17	6.41	0.38	0.31	0.00	T	1.75	31.23
GLENDORA-WARREN	--	0.00	0.00	0.1E	--	--	--	--	--	--	--	--	--	--	--	--	--
GRANADA PUMP PLT	26.42	0.03	0.00	0.34	0.02	5.91	7.20	5.61	0.23	2.67	4.17	0.24	0.00	T	T	0.50	26.55
GRIFFITH PK NURSERY	24.58	0.00	0.00	0.42	0.04	4.28	5.46	6.73	0.00	2.68	4.93	0.04	0.00	0.00	0.00	0.10	24.26
GRIFFITH FERN DELL	23.6E	0.00	0.00	0.4E	0.10	3.73	5.54	6.03	0.20	2.81	4.84	0.00	0.00	0.00	0.00	0.25	23.50
GRIFFITH LIT CN	25.69	0.00	0.00	0.50	0.03	4.03	6.27	6.56	0.13	3.19	4.98	0.00	0.00	0.00	0.00	0.66	25.85
GRIFFITH LWR MINERAL	26.96	0.00	0.00	0.38	0.07	4.44	6.08	7.29	0.20	2.82	5.68	0.00	0.00	0.00	0.00	0.32	26.90
GRIFFITH LOWER SPRG	27.15	0.00	0.00	0.48	0.03	4.28	6.60	7.05	0.25	3.16	5.30	0.00	0.00	0.00	0.00	0.49	27.16
GUFFY CAMP	31.75	0.08	0.06	0.36	0.00	2.52	8.03	3.75	0.30	6.29	9.90	0.46	0.00	2.62	2.7E	1.1E	37.6E
HAINES CANYON LOWER	39.26	T	0.00	0.66	0.05	5.77	8.10	6.90	0.20	8.10	8.72	0.63	0.13	0.00	0.00	0.70	39.30
HAINES CANYON UPPER	43.36	T	0.00	0.65	0.05	6.10	10.57	7.39	0.20	8.39	9.19	0.67	0.15	0.00	0.00	0.70	43.41
HAMILTON BOWL LONG B	11.8E	0.00	0.00	0.04	0.00	1.34	3.36	3.33	0.04	1.28	2.32	0.0E	0.0E	0.00	0.00	0.64	12.4E
HANSEN DAM	20.89	0.00	0.00	0.36	0.00	3.66	4.85	3.69	0.10	3.67	4.41	0.15	0.00	0.00	0.00	1.49	22.02
HEADWORKS PUMP PLT	23.32	0.00	0.00	0.34	0.01	4.93	4.36	5.19	0.16	3.13	5.16	0.00	0.04	0.00	0.00	0.53	23.51
HENNINGER FLATS	36.58	0.00	0.00	0.84	0.03	4.20	11.94	6.05	0.11	5.75	5.70	1.13	0.83	0.01	0.00	0.48	36.23
HIDDEN SPRINGS	33.6E	0.00	0.00	0.87	0.00	4.17	9.10	5.33	0.3E	5.94	7.6E	0.24	T	0.00	0.0E	0.8E	33.5E
HIGHLAND PK-LINDSAY	25.13	0.00	0.00	0.32	0.06	4.47	5.62	6.65	0.11	2.94	4.90	0.05	0.01	0.00	0.00	0.37	25.18
HILLCREST COUNTRY CB	22.82	0.00	0.00	0.00	0.04	3.52	6.42	4.33	0.22	3.64	4.65	0.00	0.00	0.00	0.00	0.55	23.37
HOEGEES FC 60A	63.83	0.00	0.00	0.64	T	5.44	24.62	10.69	0.23	11.01	9.52	1.22	0.46	0.00	0.00	0.20	63.39
HOLIDAY HILL	29.8E	0.00	0.00	0.22	0.00	2.5E	9.40	4.50	0.34	4.1E	8.41	0.31	0.00	1.25	1.55	0.61	33.0E
HOLLYWOOD DAM	25.35	0.00	0.00	0.36	0.08	4.39	6.17	6.07	0.17	2.90	5.15	T	0.06	0.00	0.00	0.16	25.15
HUNTINGTON PARK	19.0E	0.00	0.00	0.28	0.05	3.21	5.12	5.1E	0.07	1.34	3.88	0.04	0.00	0.00	0.00	0.52	19.3E
INGLEWOOD FS	16.5E	0.00	0.00	0.2E	0.03	2.27	5.07	3.70	0.09	1.71	3.39	0.04	T	0.00	0.00	0.38	16.68
IRON MOUNTAIN	54.29	0.00	0.00	0.75	0.20	10.42	15.50	6.98	0.30	7.88	11.81	0.44	0.01	0.00	0.43	0.39	54.36
KAGEL CANYON P S	22.71	T	0.00	0.52	0.05	3.54	5.92	3.52	0.15	4.11	4.51	0.27	0.12	0.00	0.00	1.53	23.72
KENTER CANYON	23.57	0.00	0.00	0.20	T	3.70	7.07	5.26	0.05	2.93	4.36	0.00	0.00	0.00	0.00	1.68	25.05
LA CANADA	30.96	0.00	0.00	0.78	0.03	4.57	8.57	6.22	0.21	4.31	6.24	0.03	0.00	0.00	0.00	0.11	30.29
LA CANADA ARROY SECO	29.19	0.00	0.00	0.78	0.07	3.98	7.62	6.13	0.20	4.49	5.65	0.27	0.00	0.00	0.00	0.11	28.52
LA CRESCENTA FC 251	33.78	0.00	T	0.82	0.12	4.28	10.57	6.01	0.22	5.50	5.90	0.36	0.00	0.00	0.00	0.4E	33.3E
LA CRESC CO RD DEPT	35.27	0.00	0.00	0.45	0.03	4.47	10.08	6.99	0.17	6.06	6.73	0.29	0.00	0.00	0.00	0.41	35.23
LA CRESC GREG 0.9ENE	35.30	T	T	0.82	0.07	4.33	10.67	6.37	0.26	5.90	6.11	0.54	0.23	T	0.00	0.91	35.39
LA FRESA S C E CO	13.21	0.00	0.00	0.08	0.00	1.64	4.26	2.49	0.05	1.63	2.96	0.10	0.00	0.00	0.00	0.59	13.72
LAGUNA BELL SS	19.98	0.00	0.00	0.28	0.07	4.56	4.46	4.49	0.13	2.03	3.89	0.05	0.02	0.00	0.00	0.77	20.47
LA HABRA	19.55	0.00	0.00	0.11	0.13	1.91	6.65	5.29	0.01	1.93	3.36	0.16	0.00	0.00	0.00	1.00	20.44
LA HABRA HTS MW CO	19.94	0.00	0.00	0.15	0.13	2.46	5.70	5.17	T	2.03	4.06	0.20	0.04	0.00	0.00	0.91	20.70
LA MIRADA	15.21	0.00	0.00	0.02	0.00	1.54	4.40	4.29	0.01	1.41	3.52	T	0.02	0.00	T	0.63	15.82
LANKERSHIM P P	18.80	0.00	0.00	0.59	0.01	4.23	2.62	4.08	0.10	2.26	4.88	0.03	0.00	0.00	0.00	0.46	18.67
LA PUENTE	21.91	0.00	0.00	0.28	0.30	2.47	6.22	5.80	0.00	1.90	4.74	0.20	0.00	0.00	0.00	0.20	21.83
LATUNA CANYON	20.3E	0.00	0.00	0.29	0.02	3.98	4.22	2.78	0.13	3.63	5.17	0.1E	0.00	0.00	0.00	0.45	20.4E
LA VERNE POL DEPT	25.40	0.00	0.00	0.06	0.07	2.37	8.64	5.85	0.00	2.80	5.01	0.35	0.25	0.00	0.00	0.12	25.46
LAWNDALE F S	14.24	0.00	0.00	0.26	0.02	1.58	4.66	2.95	0.07	1.26	3.42	0.02	0.00	0.00	0.00	0.56	14.54
LA VERN HTS FC 568	28.14	0.00	0.00	0.07	T	2.45	10.51	5.85	0.00	2.60	5.72	0.39	0.55	0.00	0.00	0.07	28.14

See page 24 for key to terms & abbreviations

TABLE A-2
PRECIPITATION DATA
SOUTHERN CALIFORNIA

PRECIPITATION IN INCHES

STATION NAME	TOTAL JULY 1 THROUGH JUNE 30	1966						1967									TOTAL OCT. 1 THROUGH SEPT. 30
		JULY	AUG.	SEPT.	OCT.	NOV.	DEC.	JAN.	FEB.	MAR.	APRIL	MAY	JUNE	JULY	AUG.	SEPT.	
LOS ANGELES DRAINAGE PROVINCE U																	
LOS ANGELES-SAN GABRIEL RIV. HYDROLOGIC UNIT U05																	
LITTLE TUJUNGA RS	21.89	0.00	0.00	0.62	0.04	3.97	5.49	3.19	0.10	3.75	4.40	0.32	0.01	0.00	0.00	1.02	22.29
LIVE OAK CYN DAM	32.08	0.00	0.00	0.11	0.23	2.64	12.77	5.94	0.03	3.60	5.77	0.53	0.46	0.00	0.00	0.16	32.13
LONG BEACH	15.78	T	T	0.07	0.02	1.36	5.30	4.58	0.05	1.36	2.98	0.03	0.03	0.00	T	0.73	16.44
LB-ALAMITOS LAND CO	10.8E	0.00	0.00	0.05	0.02	1.2E	3.10	2.95	0.03	1.07	2.37	T	0.00	0.00	0.00	0.27	11.0E
LB-CITY AUTOMATIC	11.7E	0.00	0.00	0.0E	0.01	1.48	3.56	3.32	T	1.10	2.1E	0.0E	0.0E	0.00	0.00	0.5E	12.2E
LB NO 1	13.5E	0.00	0.00	0.0E	0.00	1.15	4.23	3.86	T	1.09	3.08	0.0E	0.0E	0.00	0.09	0.60	14.2E
LB SAN ANSELINE	14.9E	0.00	0.00	0.00	T	1.78	4.31	4.59	T	1.30	2.9E	0.00	0.0E	0.00	0.00	0.45	15.3E
LB-60TH + LINDEN	15.5E	0.00	0.00	0.01	0.03	2.74	4.17	3.90	T	1.51	3.1E	0.00	0.0E	0.00	0.00	0.05	15.5E
LB-37TH + GAVIOTA	--	0.00	0.00	0.0E	T	1.46	4.12	3.49	T	--	--	--	--	--	--	--	--
LB-VETS MEM BLDG	11.2E	0.00	0.00	0.01	0.00	1.25	3.56	3.03	T	1.27	2.02	0.0E	0.0E	0.00	0.00	0.41	11.6E
LB-WOODRUFF AVE	12.3E	0.00	0.00	0.00	0.00	1.32	4.10	3.52	T	0.94	2.45	0.0E	0.0E	0.00	0.00	0.4E	12.8E
LONG BEACH WB AP	13.33	T	T	0.01	0.01	1.78	3.91	3.77	0.03	1.51	2.29	0.02	T	T	T	0.53	13.85
LOOMIS RNCH ALDER CR	22.2E	0.03	0.00	0.9E	0.00	3.67	7.86	2.45	0.14	2.31	4.61	0.20	0.00	0.00	0.23	1.13	22.60
LOPEZ CYN GD STA	23.8E	0.00	0.00	0.4E	0.00	2.70	6.11	4.14	0.00	5.54	4.59	0.28	0.00	0.00	0.00	2.10	25.46
LOS ALAMITOS	14.31	0.00	0.00	0.00	0.00	1.52	4.23	4.17	0.01	1.33	3.03	0.00	0.02	0.00	0.00	0.40	14.71
LOS ALAMITOS R B AUT	11.72	0.00	0.00	0.00	0.02	1.08	3.83	2.97	T	1.03	2.79	0.00	0.00	0.00	0.00	0.48	12.20
LA CITY COLLEGE	25.43	T	T	0.41	0.10	5.72	5.12	6.48	0.13	2.93	4.51	0.03	0.00	0.00	0.00	0.48	25.50
LA-CLARK LIBRARY	22.29	0.02	0.00	0.46	0.06	3.31	5.58	5.54	0.09	2.15	5.05	0.03	0.00	0.00	0.00	0.52	22.33
LA CO SURVEYOR	17.97	0.00	0.00	0.15	0.00	2.99	5.21	5.08	0.08	1.30	3.05	0.11	0.00	0.00	0.00	0.65	18.47
LA DUCOMMON ST	22.07	T	0.00	0.29	0.05	4.05	5.33	5.90	0.12	2.51	3.81	0.01	T	0.00	T	1.06	22.84
LA MAC QUEEN	23.60	0.00	0.00	0.14	0.05	3.80	5.87	6.58	0.17	2.93	4.06	0.00	0.00	0.00	0.00	0.6E	24.1E
LOS ANGELES HANCOCK	23.35	0.00	0.00	0.18	0.09	4.30	6.12	4.99	0.18	2.99	4.39	T	0.11	0.00	0.00	0.67	23.84
LOS ANGELES WB AP	13.54	0.01	T	0.19	0.04	2.69	3.67	2.71	0.05	1.47	2.68	0.03	T	T	0.00	0.44	13.78
L. A. CIVIC CENTER	22.00	T	T	0.30	0.06	4.07	5.26	5.93	0.11	2.50	3.76	0.01	0.00	0.00	T	1.02	22.72
LOWER FRANKLIN RES	23.43	0.01	0.00	0.22	0.04	4.09	5.37	6.11	0.08	2.97	4.53	T	0.01	0.00	0.00	0.36	23.56
LUNADA BAY	9.9E	T	0.00	0.10	0.0E	1.00	2.87	2.31	T	0.97	2.66	0.0E	0.0E	0.00	0.00	0.44	10.2E
MADDOCK DEBRIS BAS	32.79	0.00	0.00	0.46	0.00	3.40	10.62	7.48	0.11	4.14	5.59	0.35	0.64	0.00	0.00	0.75	33.08
MANDEVILLE CANYON	33.33	0.00	0.00	0.51	0.15	5.56	8.48	8.68	0.15	3.30	6.50	0.00	0.00	0.00	0.7E	0.62	34.1E
MANDEVILLE FR RD 24	27.44	0.00	0.00	0.19	0.04	6.01	5.76	7.08	0.10	2.88	5.38	0.00	0.00	0.00	0.6E	0.44	28.3E
MANHATTAN BEACH	13.52	0.01	0.00	0.10	0.00	1.64	4.28	2.48	0.00	1.45	3.56	0.00	0.00	0.00	0.00	0.50	13.91
MARKHAM SADDLE	49.6E	0.00	0.00	1.2E	0.04	5.00	17.10	7.78	0.3E	10.90	6.48	0.75	T	0.00	0.00	0.27	48.6E
MAR VISTA - SCWC	18.4E	T	T	0.1E	0.00	2.38	6.05	3.35	0.12	3.04	3.33	0.00	0.00	0.00	T	0.59	18.86
MC CLURE DEBRIS BAS	19.19	0.00	0.00	0.49	0.05	4.22	3.30	3.30	0.11	3.29	4.35	0.08	0.00	0.00	0.00	0.52	19.22
MONROVIA F.S.	31.62	0.00	0.00	0.50	0.06	3.96	8.36	9.09	0.00	3.86	5.22	0.32	0.25	0.00	0.00	0.39	31.51
MONROVIA-SPTS	34.74	0.00	0.00	0.88	0.03	3.53	10.99	7.76	0.12	4.42	5.73	0.61	0.67	0.00	0.00	0.23	34.09
MONTANA RANCH	13.0E	0.00	0.00	0.0E	0.00	2.05	2.87	4.33	0.12	1.72	1.89	0.00	0.0E	0.00	0.00	0.61	13.6E
MONTEBELLO FD	21.13	T	T	0.45	0.07	2.94	5.08	5.97	0.10	2.15	4.26	0.04	0.07	0.00	0.00	0.57	21.25
MONTEREY PARK FS	21.26	0.00	0.00	0.29	0.18	3.37	5.31	5.66	0.12	1.92	4.32	0.02	0.07	0.00	0.00	0.35	21.32
MORRIS DAM	41.87	0.00	0.00	0.23	0.04	3.74	16.83	8.57	0.13	4.94	6.30	0.77	0.32	0.00	0.00	0.57	42.21
MT DISAPPOINTMENT	49.20	0.00	0.00	1.41	0.07	6.62	15.51	8.38	0.37	9.82	6.29	0.73	T	0.00	0.00	1.05	48.84
MT ISLIP	70.15	0.00	0.00	0.92	0.40	7.81	15.90	4.90	0.73	19.23	19.24	0.77	0.25	0.00	0.27	1.55	71.05
MT LOWE	58.47	0.00	0.00	0.53	0.05	7.36	21.35	8.44	0.33	9.13	10.66	0.54	0.08	0.00	0.00	1.07	59.01
MT LUKENS	37.1E	0.00	0.00	0.49	0.00	4.99	11.35	6.61	0.21	6.4E	6.48	0.54	T	0.00	0.00	0.71	37.3E
MT SAN ANTONIO COL	23.50	0.00	0.00	0.04	0.15	2.80	7.72	5.80	T	2.41	4.37	0.15	0.06	0.00	0.00	0.31	23.77
MT ST MARYS COL	29.14	0.00	0.00	0.07	0.06	4.33	8.59	6.84	0.18	3.43	5.60	0.04	0.00	0.00	0.00	1.32	30.39
MT WILSON OBSERVATOR	55.59	0.00	0.00	0.33	0.04	7.74	21.18	7.00	0.30	8.34	9.90	0.67	0.09	T	T	0.69	55.95
MT WILSON FC 338B	49.97	T	0.00	0.48	0.04	6.37	16.88	7.31	0.29	8.83	9.23	0.47	0.07	0.00	0.00	1.28	50.77
MULHOLLAND FS	27.87	0.00	0.00	0.15	0.04	5.33	5.63	6.57	0.14	3.06	6.95	0.00	0.00	0.00	0.00	0.22	27.94
NEWCOMB PASS	62.91	0.00	0.00	0.54	0.08	7.46	23.38	9.66	0.25	10.09	10.22	0.00	1.23	0.00	0.00	0.18	62.55
NICHOLS DAM BASIN	26.08	0.00	0.00	0.17	0.09	4.91	6.11	6.42	0.16	3.11	5.07	0.04	0.00	0.00	0.00	0.28	26.19
NORTH HOLLYWOOD	24.17	0.00	0.00	0.37	0.02	5.23	3.64	5.86	0.08	3.68	5.28	0.01	0.00	0.00	0.00	0.25	24.05
NORTHRIDGE	17.68	0.03	0.00	0.55	0.00	4.85	3.96	3.17	0.22	1.95	2.83	0.12	0.00	T	0.00	0.27	17.37
NORWALK	16.82	0.00	0.00	0.05	0.03	1.81	4.56	4.73	0.00	1.78	3.58	0.20	0.08	0.00	0.00	0.37	17.14
OAK GROVE	28.64	0.00	0.00	0.94	0.17	3.94	7.60	5.74	0.16	3.96	5.74	0.34	0.05	0.00	0.00	0.09	27.79
OAKWILDE PHILLIPS	27.97	0.00	0.00	0.65	0.00	2.46	9.25	4.70	0.20	4.84	5.28	0.59	T	0.00	0.00	0.21	27.53
OPIDS CAMP FC 578E	65.46	T	T	1.33	0.12	7.36	20.10	10.45	0.64	12.00	12.71	0.73	0.02	0.00	T	1.00	65.13
PACIFIC PALISADES	26.84	0.04	0.00	0.15	0.06	5.51	7.67	5.94	0.10	2.17	5.20	0.00	0.00	0.00	0.00	0.20	26.85
PACOIMA CANYON	43.28	0.00	0.00	0.27	0.11	4.90	12.11	8.42	0.24	7.71	8.64	0.88	0.00	0.00	0.00	0.48	43.49
PACOIMA CYN-CITY RD	59.5E	0.00	0.00	0.64	0.2E	6.70	19.73	7.66	0.25	7.00	16.39	0.77	0.13	0.00	0.00	0.98	59.8E
PACOIMA CNYN DUTCH	50.56	0.00	0.00	0.60	0.11	4.93	18.30	6.97	0.27	9.53	8.95	0.71	0.19	0.00	0.00	0.26	50.22
PACOIMA RADDATZ	20.36	0.00	0.00	0.39	0.00	4.03	4.10	3.91	0.15	3.26	4.36	0.16	T	0.00	0.00	1.15	21.12
PACOIMA WAREHOUSE	19.42	0.00	0.00	0.35	0.01	3.81	4.36	3.33	0.18	3.36	3.99	0.03	0.00	0.00	0.00	0.72	19.79
PACOIMA DAM FC 33A E	31.02	T	0.00	0.61	0.15	3.93	7.91	6.98	0.17	4.89	5.73	0.65	T	0.00	0.00	1.58	31.99
PALOS VERDES ESTATES	11.80	0.00	0.00	0.13	0.03	1.27	3.21	2.70	0.00	1.18	3.28	0.00	0.00	0.00	0.03	0.55	12.25
PALOS VERDES	18.21	0.01	0.00	0.11	0.00	2.46	6.35	3.95	T	1.80	3.51	0.02	0.00	0.00	0.04	0.54	18.67
PALOS VERDES HILLS F	14.07	0.00	0.00	0.05	0.06	1.75	4.06	3.48	0.00	1.63	3.04	0.00	0.00	0.00	0.00	0.36	14.38
PALOS VERDES HILLS H	18.31	0.00	0.00	0.09	0.04	1.76	6.95	3.91	0.00	1.87	3.66	0.03	0.00	0.00	0.00	0.85	19.07
PARAMOUNT-CO FS	15.0E	0.00	0.00	0.00	0.00	2.52	4.13	3.67	0.00	1.46	3.1E	0.10	0.08	0.00	0.00	0.66	15.7E
PASADENA	26.20	0.00	0.00	0.42	0.05	3.76	6.25	6.59	0.12	3.66	5.04	0.18	0.13	0.00	0.00	0.27	26.05
PASADENA CAL TECH	28.0E	T	0.00	0.37	0.00	3.62	6.56	7.57	0.1E	3.92	5.57	0.14	0.21	0.00	0.00	0.30	27.9E
PASADENA CHLORINE PL	31.33	0.00	0.00	1.10	0.15	4.47	8.40	5.69	0.21	4.36	6.14	0.42	0.39	0.00	0.00	0.21	30.44
PASADENA-HURLBURT FS	25.28	0.00	0.00	0.40	0.04	3.73	6.28	6.32	0.09	3.23	5.04	0.10	0.05	0.00	0.00	0.31	25.19
PASADENA-CITY HALL	26.20	0.00	0.00	0.42	0.05	3.76	6.25	6.59	0.12	3.66	5.04	0.18	0.13	0.00	0.00	0.27	26.05
PASADENA JOURDAN	27.98	0.00	0.00	0.42	0.04	3.23	6.47	7.38	0.11	3.79	5.58	0.56	0.40	0.00	0.00	0.30	27.86
PASADENA MET STA	28.73	0.00	0.00	0.58	0.11	4.59	7.21	6.59	0.12	3.86	5.31	0.20	0.16	0.00	0.00	0.21	28.36

See page 24 for key to terms & abbreviations

TABLE A-2
PRECIPITATION DATA
SOUTHERN CALIFORNIA

PRECIPITATION IN INCHES

STATION NAME	TOTAL JULY 1 THROUGH JUNE 30	1966						1967									TOTAL OCT. 1 THROUGH SEPT. 30
		JULY	AUG.	SEPT.	OCT.	NOV.	DEC.	JAN.	FEB.	MAR.	APRIL	MAY	JUNE	JULY	AUG.	SEPT.	
LOS ANGELES DRAINAGE PROVINCE U																	
LOS ANGELES-SAN GABRIEL RIV. HYDROLOGIC UNIT U05																	
PASADENA-SHELDON RES	28.15	0.00	0.00	0.90	0.14	3.63	7.18	6.39	0.15	3.90	5.52	0.20	0.14	0.00	0.00	0.09	27.34
PASEO MIRAMAR	20.63	0.00	0.00	0.15	0.12	3.43	6.53	4.77	0.07	1.43	4.13	0.00	0.00	0.00	0.00	0.28	20.76
PAULARINO-SHIFFER	10.86	0.00	0.00	0.00	0.00	1.38	5.00	1.93	0.00	0.60	1.95	0.00	0.00	0.00	0.00	0.03	10.89
PICKENS DEBRIS BAS	36.54	0.00	0.00	0.66	0.04	4.74	11.75	6.65	0.21	5.44	6.56	0.40	0.09	0.00	0.00	0.54	36.42
PINE MOUNTAIN	54.9E	0.04	0.00	0.2E	0.18	6.50	16.62	10.1E	0.39	9.90	9.8E	1.00	0.02	0.00	0.00	0.42	55.0E
PLACENTIA AUW CO	14.96	0.00	0.00	0.05	0.01	2.03	4.51	3.36	0.00	1.62	3.35	0.03	0.00	0.00	0.00	0.64	15.55
PLACENTIA MUT ORANGE	17.98	0.00	0.00	0.06	0.01	2.36	6.68	4.15	0.00	1.94	2.78	0.00	0.00	0.00	0.00	0.45	18.37
POINT VICENTE L H	10.49	0.00	0.00	0.06	0.05	1.12	2.75	2.35	0.02	1.38	2.76	0.00	0.00	0.00	0.00	0.68	11.11
POMONA	23.64	T	0.00	0.04	0.14	2.57	8.64	5.09	T	2.24	4.62	0.25	0.05	T	T	0.29	23.89
POTRERO HEIGHTS	23.62	0.00	0.00	0.42	0.22	2.96	5.79	6.59	0.09	2.68	4.73	0.09	0.05	0.00	0.00	0.60	23.80
PRAIRIE FORKS	36.27	0.00	0.00	0.26	0.04	3.01	12.21	5.26	0.34	6.65	8.25	0.25	0.00	1.44	2.35	0.96	40.76
PUDDINGSTONE DAM	24.03	0.00	0.00	0.06	0.08	1.96	7.77	6.09	T	2.69	4.90	0.28	0.20	0.00	0.00	0.19	24.16
PUENTE-FERRERO	21.8E	T	0.00	0.2E	0.10	2.59	6.35	6.40	T	2.09	4.07	T	0.00	0.00	0.00	0.2E	21.8E
PUENTE HILLS-WEISEL	22.23	0.00	0.00	0.17	0.07	2.23	7.81	5.28	0.00	2.11	4.41	0.15	0.00	0.00	0.00	0.37	22.43
PUENTE HILLS	24.71	0.00	0.00	0.17	0.10	3.00	8.16	5.78	0.02	1.88	5.25	0.31	0.04	0.01	0.00	0.39	24.94
PUENTE-N WHITTIER	26.88	0.00	0.00	0.28	0.34	3.37	7.53	6.67	0.03	2.42	6.08	0.16	0.00	0.00	0.00	0.33	26.93
RANCHO LOS AMIGOS	15.6E	0.00	0.00	0.07	0.10	2.98	4.16	3.18	0.15	1.28	3.6E	0.04	0.09	0.00	0.04	0.56	16.1E
RED BOX GAP	58.11	0.00	0.00	0.63	0.00	6.50	16.67	9.80	0.51	10.34	12.93	0.43	0.30	0.00	0.00	0.89	58.37
REDONDO BEACH	13.52	0.00	0.00	0.17	0.00	1.58	4.34	2.34	0.02	1.66	3.34	0.07	0.00	0.00	0.00	0.34	13.69
RIO HONDO SPREAD GRN	20.01	0.00	0.00	0.37	0.15	2.73	4.59	5.16	0.06	2.35	4.56	0.00	0.04	0.00	0.00	0.45	20.09
ROBERTA CANYON	63.53	0.04	0.00	0.25	0.21	7.52	19.24	11.77	0.45	11.46	11.41	1.16	0.02	0.00	0.00	0.49	63.73
ROGERS CANYON	36.60	0.00	0.00	0.28	0.02	3.28	13.47	8.25	0.08	4.04	6.03	0.70	0.45	0.00	0.00	0.92	37.24
ROSCOE MERRILL	20.51	T	T	0.99	0.06	4.33	3.71	3.19	0.14	2.83	5.15	0.06	0.05	T	0.00	0.70	20.22
ROSEMEAD	23.65	0.00	0.00	0.42	0.08	2.76	5.98	7.13	0.09	2.51	4.60	0.06	0.02	0.00	0.00	0.43	23.66
RUBIO DEBRIS DAM	30.61	0.00	0.00	0.76	0.08	3.47	9.35	5.33	0.11	4.51	5.68	0.68	0.64	0.00	0.00	0.20	30.05
RUSTIC CANYON	23.4E	0.00	0.00	0.1E	0.10	3.80	7.12	5.25	0.07	2.85	4.12	0.00	0.00	0.00	0.00	0.66	23.97
SAN ANTONIO DAM	38.07	0.00	0.00	0.06	0.15	2.42	17.15	6.59	0.00	4.75	5.97	0.96	0.02	0.00	0.00	0.30	38.31
SAN DIMAS CYN E FK	43.67	0.00	0.00	0.18	0.09	3.17	16.19	7.41	0.10	5.67	9.12	1.01	0.73	0.00	0.00	0.49	43.98
SAN DIMAS DAM	38.42	0.00	0.00	0.07	0.08	2.47	16.74	6.86	0.06	4.25	6.83	0.59	0.47	0.00	0.00	0.47	38.82
SAN DIMAS FC 95	25.83	0.00	0.00	0.10	0.09	2.54	8.54	5.68	T	2.86	5.34	0.42	0.26	0.00	0.00	0.23	25.96
SAN DIMAS R S	41.1E	0.00	0.00	0.15	0.0E	2.7E	19.31	7.48	0.0E	4.35	6.36	0.30	0.28	0.00	0.00	0.4E	41.4E
SAN DIMAS-STEVENS	29.0E	0.00	0.00	0.11	0.13	2.49	10.75	6.09	T	3.05	5.59	0.44	0.3E	0.00	0.00	0.76	29.6E
SAN FERNANDO	20.26	0.07	0.00	0.34	T	4.14	4.92	3.68	0.19	2.89	3.82	0.21	0.00	0.00	0.00	0.95	20.80
SAN FNDO VLY STATE C	16.4E	0.0E	0.00	0.37	0.00	4.92	3.60	3.06	0.20	1.74	2.47	0.10	0.00	0.00	0.00	0.45	16.54
SAN FERNANDO VET HOS	30.22	0.00	0.00	0.57	0.08	3.38	8.43	6.59	0.18	4.67	5.56	0.76	0.00	0.00	0.00	1.58	31.23
SAN GABRIEL BRUINGTO	26.66	0.00	0.00	0.50	0.14	3.37	5.71	8.71	0.08	3.10	4.98	0.02	0.05	0.00	0.00	0.30	26.46
SAN GABRIEL C EFK DO	39.9E	0.00	0.00	0.0E	0.00	3.45	12.41	7.78	0.10	7.05	8.58	0.37	0.13	0.00	0.00	0.00	39.87
SAN GABRIEL C EFK TU	40.45	0.00	0.00	0.08	0.00	3.48	12.54	7.90	0.10	7.15	8.70	0.37	0.13	0.00	0.00	0.00	40.37
SAN GABRIEL CYN EFK	40.12	T	0.00	0.08	0.00	3.50	12.57	7.88	0.10	6.98	8.51	0.37	0.13	0.00	0.00	0.11	40.15
SAN GABRIEL CYN HELI	56.06	0.00	0.00	0.40	0.07	6.47	18.70	10.84	0.32	7.85	11.00	0.41	0.00	0.00	0.00	0.18	55.84
SAN GABRIEL CYN PH	33.74	0.00	0.00	0.25	0.04	3.18	11.09	8.30	0.12	3.75	5.73	0.75	0.53	0.00	0.00	1.50	34.99
SAN GABRIEL DAM	47.48	T	0.00	0.26	0.02	3.92	19.04	8.82	0.15	6.13	8.21	0.59	0.34	0.00	T	0.20	47.42
SAN GABRIEL DAM CAMP	46.20	0.02	0.00	0.27	0.03	3.88	17.03	8.90	0.24	7.00	8.15	0.52	0.16	0.00	0.00	0.22	46.13
SAN GABRIEL FIRE DPT	25.87	0.00	0.00	0.53	0.03	3.27	6.19	8.11	0.07	2.92	4.63	0.07	0.05	0.00	0.00	0.30	25.64
SAN GABRIEL NO FORK	43.93	0.00	0.00	0.21	0.00	4.45	13.84	8.42	0.26	7.52	8.70	0.53	0.00	0.00	0.00	0.06	43.78
SAN JOSE HILLS GALST	20.99	0.00	0.00	0.08	0.17	2.41	5.92	5.39	0.02	1.97	4.88	0.15	0.00	0.00	0.00	0.28	21.19
SAN MARINO-HUNTINGTO	29.70	0.00	0.00	0.50	0.00	4.16	7.70	7.83	0.15	3.56	5.55	0.09	0.16	0.00	0.00	0.21	29.41
SAN PEDRO RES	14.60	0.00	0.00	0.02	0.05	1.41	5.81	3.34	0.05	1.18	2.74	0.00	0.00	0.00	0.00	0.26	14.84
SANTA ANITA FERN LGE	52.23	0.00	0.00	0.55	0.01	5.23	19.42	9.21	0.18	8.24	7.89	1.08	0.42	0.00	T	0.25	51.93
SANTA ANITA CN HELIP	51.3E	0.00	0.00	0.54	0.00	5.0E	18.92	8.55	0.22	8.38	8.09	1.14	0.39	0.00	0.00	0.23	51.0E
SANTA ANITA SPRING C	50.86	0.00	0.00	0.61	0.12	5.98	16.42	9.35	0.26	8.30	8.87	0.85	0.10	0.00	0.00	0.29	50.54
SANTA CLARA RIDGE	--	--	--	--	0.07	3.21	11.42	3.03	0.16	--	--	--	--	--	--	0.50	--
SANTA FE DAM	24.18	0.00	0.00	0.20	0.02	3.03	6.13	7.18	0.05	3.05	4.42	0.10	0.00	0.00	0.00	0.95	24.93
SANTA MONICA	16.99	0.01	T	0.12	0.01	2.81	5.16	3.56	0.02	2.50	2.79	0.01	0.00	0.00	0.00	1.15	18.01
SANTA MONICA PIER	14.86	0.06	0.00	0.07	0.00	2.99	4.11	3.00	0.03	1.99	2.61	T	0.00	0.00	0.00	1.04	15.77
SAWPIT CYN DEER PK	51.57	0.00	0.00	0.82	0.09	5.05	21.08	8.77	0.26	4.03	8.29	2.06	1.12	0.00	0.00	0.06	50.81
SAWPIT DAM NO 2	40.32	T	0.00	0.81	0.03	4.00	14.03	7.79	0.15	4.90	6.27	1.36	0.98	0.00	0.00	0.17	39.68
SAWTELLE	21.46	0.00	0.00	0.00	0.00	3.10	7.35	5.00	0.05	3.00	2.96	0.00	0.00	0.00	0.00	0.66	22.12
SAWTELLE SOLDIER HOM	20.7E	T	0.00	0.05	0.00	3.34	6.17	5.03	0.05	2.91	3.1E	0.00	0.00	0.00	T	0.54	21.1E
SCHOLL DEBRIS BAS	24.56	0.00	0.00	0.63	0.02	4.09	4.74	6.08	0.21	3.73	4.75	0.22	0.09	0.00	0.00	0.36	24.29
SEPULVEDA AND RAYEN	18.3E	0.00	0.00	0.3E	0.00	3.05	3.85	4.21	0.19	2.87	3.68	0.09	0.00	0.00	0.00	0.84	18.78
SEPULVEDA CANYON	28.85	0.00	0.00	0.14	0.04	6.00	7.06	6.39	0.11	4.22	4.89	0.00	0.00	0.00	0.00	1.54	30.25
SEPULVEDA CANYON 19	31.58	0.00	0.00	0.19	0.10	4.07	8.60	8.10	0.15	3.45	6.92	0.00	0.00	0.00	0.00	1.11	32.50
SEPULVEDA DAM	19.01	0.00	0.00	0.05	0.00	4.78	2.78	4.16	0.11	2.38	4.75	0.00	0.00	0.00	0.00	1.27	20.23
SEPULVEDA-MULHOLLAND	23.5E	0.00	0.00	0.1E	0.00	5.78	3.20	7.94	0.10	1.50	4.83	0.00	0.00	0.00	0.64	0.69	24.68
SHORTCUT CYN W FORK	51.41	0.00	0.00	0.69	0.25	8.21	16.10	8.73	0.30	8.27	8.40	0.46	0.00	0.00	T	1.02	51.74
SIERRA MADRE DAM	34.69	0.00	0.00	0.70	0.03	3.68	10.52	7.18	0.08	4.56	6.22	0.44	1.28	0.00	0.00	0.24	34.23
SIERRA MADRE MM PP	34.10	0.00	0.00	0.61	0.05	3.94	9.53	7.93	0.08	4.48	5.95	0.51	1.02	0.00	0.00	0.25	33.74
SIERRA MADRE PEGL	29.27	T	0.00	0.39	0.02	3.41	7.93	7.43	0.08	3.69	5.54	0.36	0.42	0.00	0.00	0.14	29.02
SIERRA MADRE PUMP ST	30.19	0.00	0.00	0.54	0.03	3.57	8.35	7.16	0.06	3.74	5.69	0.45	0.60	0.00	0.00	0.20	29.85
SIERRA MADRE USFS	35.07	0.02	0.00	0.75	0.03	3.49	10.38	7.07	0.07	4.63	6.45	1.22	0.96	0.00	0.00	0.19	34.49
SIGNAL HILL FC 415	12.79	0.00	0.00	0.05	0.00	1.48	3.84	3.64	0.00	1.33	2.35	0.03	0.07	0.00	0.00	0.67	13.41
SILVER LAKE RES	23.83	0.00	0.00	0.90	0.06	4.22	4.98	6.44	0.10	2.92	4.18	0.03	0.00	0.00	0.00	0.50	23.43
SOUTH GATE	16.52	0.00	0.00	0.14	0.00	2.73	4.77	4.14	0.10	1.29	3.27	0.08	0.00	0.00	0.00	0.46	16.84
SOUTH HAWKINS	55.51	0.00	0.00	0.76	0.33	6.51	15.88	8.98	0.33	9.10	12.72	0.68	0.22	0.00	0.24	0.74	55.73

See page 24 for key to terms & abbreviations

TABLE A-2
PRECIPITATION DATA
SOUTHERN CALIFORNIA

PRECIPITATION IN INCHES

STATION NAME	TOTAL JULY 1 THROUGH JUNE 30	1966						1967									TOTAL OCT. 1 THROUGH SEPT. 30
		JULY	AUG.	SEPT.	OCT.	NOV.	DEC.	JAN.	FEB.	MAR.	APRIL	MAY	JUNE	JULY	AUG.	SEPT.	
LOS ANGELES																	
DRAINAGE PROVINCE U																	
LOS ANGELES-SAN GABRIEL RIV.																	
HYDROLOGIC UNIT U05																	
SOUTH PASADENA	25.92	0.00	0.00	0.39	0.02	4.35	6.30	7.02	0.12	2.90	4.72	0.05	0.05	0.00	0.00	0.22	25.75
SPADRA PACIFIC COLON	22.17	0.00	0.00	0.04	0.11	2.60	7.29	5.20	T	2.19	4.54	0.18	0.02	0.00	0.00	0.26	22.39
STONE CNYN RIAL SELK	24.6E	0.00	0.00	0.1E	0.03	4.17	5.37	6.70	0.14	3.33	4.7E	0.00	0.0E	0.00	0.00	0.76	25.2E
STONE CANYON RES	29.59	0.03	0.00	0.14	0.03	4.21	7.68	7.67	0.17	3.92	5.72	0.01	0.01	0.00	0.00	0.79	30.21
STOUGH PARK	20.19	T	T	0.44	0.00	4.99	3.07	3.71	0.14	3.38	4.36	0.10	T	0.00	0.00	0.52	20.27
STUDIO CITY-GOODLAND	24.8E	0.00	0.00	0.1E	T	5.62	4.57	6.75	0.08	3.21	4.41	0.00	0.00	0.00	0.00	0.08	24.72
STURTEVANT CAMP	65.25	0.00	0.00	0.52	0.00	7.53	22.73	12.60	0.34	11.14	8.66	1.31	0.42	0.00	0.00	0.48	65.21
SULLIVAN CANYON	33.6E	0.00	0.00	0.11	0.04	7.12	6.79	9.28	0.0E	3.61	6.58	0.00	0.00	0.00	0.5E	0.39	34.4E
SUNLAND-TUJUNGA USWB	--	--	T	0.26	0.01	7.31	5.36	5.53	0.13	4.86	7.05	0.19	0.06	0.00	0.00	0.55	31.05
SUNSET DAM	23.58	0.00	0.00	0.54	0.04	3.75	4.85	4.76	0.16	3.88	5.27	0.26	0.07	0.00	0.00	0.35	23.39
SUNSET R S	30.87	0.00	0.00	1.18	0.19	3.06	9.50	4.84	0.19	5.55	5.74	0.54	0.08	0.00	0.00	0.15	29.84
SYLMAR	28.53	T	0.00	0.58	0.16	4.72	8.41	6.03	0.26	3.35	4.67	0.20	0.15	0.00	0.00	1.02	28.97
TANBARK FLATS	45.46	T	T	0.22	0.06	2.92	18.28	7.53	0.10	5.98	9.22	0.69	0.46	0.00	0.00	0.37	45.61
TEMPLE CITY	23.99	0.00	0.00	0.56	0.03	2.72	5.62	7.74	0.09	2.32	4.78	0.08	0.05	0.00	0.10	0.23	23.76
TOPANGA CYN OUTLET	23.05	0.04	0.00	0.00	0.00	3.23	7.91	5.45	0.12	1.73	4.57	0.00	0.00	0.00	0.00	0.37	23.38
TORRANCE	14.97	T	T	0.11	0.02	1.70	4.44	3.65	0.03	1.64	3.33	0.05	0.00	0.00	0.00	0.54	15.40
TORRANCE AIRPORT	14.97	T	T	0.11	0.02	1.70	4.44	3.65	0.03	1.64	3.33	0.05	0.00	0.00	0.00	0.54	15.40
TUJUNGA CYN-SOLOMON	24.04	T	0.00	0.45	0.04	4.47	5.00	3.75	0.14	3.72	6.28	0.17	0.02	0.00	0.00	0.45	24.04
TUJUNGA CYN-VOGEL	39.5E	0.00	0.00	0.6E	0.00	6.38	11.51	7.94	0.00	9.04	3.21	0.85	0.00	0.00	0.00	0.00	38.93
TURNBULL DEBRIS BAS	19.03	0.00	0.00	0.17	0.11	1.97	5.77	4.74	0.03	2.02	4.08	0.13	0.01	0.00	0.00	0.04	18.90
UNION OIL STEARNS	20.2E	0.00	0.00	0.1E	0.00	2.30	7.01	4.85	0.00	2.23	3.59	0.1E	0.0E	0.0E	T	0.25	20.3E
U C L A	21.17	0.02	T	0.24	0.05	3.16	5.55	5.09	0.08	2.95	3.90	0.13	T	0.00	0.00	0.90	21.81
UNIV SO CAL	21.0E	T	0.00	0.4E	0.04	4.02	5.10	5.57	0.21	2.14	3.51	T	0.00	0.00	0.00	0.56	21.15
UPPER FRANKLIN RES	26.90	0.00	0.00	0.34	0.05	5.05	5.79	6.65	0.06	3.81	5.14	0.01	0.00	0.00	0.00	0.25	26.81
UPPER STONE CYN	26.49	0.00	0.00	0.15	0.05	4.35	5.82	6.78	0.15	3.39	5.80	0.00	0.00	0.00	0.00	1.24	27.58
VAN NORMAN LK LWR DA	25.78	T	0.00	0.57	0.03	4.94	6.83	4.70	0.22	3.39	4.70	0.31	0.09	0.00	0.00	0.91	26.12
VAN NUYS FC 15B	18.40	0.01	0.00	0.49	0.01	3.91	3.35	3.78	0.11	2.16	4.58	0.00	0.00	0.00	0.00	1.15	19.05
VENICE F S	16.15	T	0.00	0.20	0.03	2.05	4.83	3.05	0.08	2.32	3.59	0.00	0.00	0.00	0.00	0.50	16.45
VERDUGO MT HILLCREST	23.27	0.00	0.00	0.37	0.02	4.17	4.59	5.72	0.14	3.04	5.08	0.09	0.05	0.00	0.00	0.24	23.14
VERDUGO PUMP STA	20.83	0.00	0.00	0.61	0.02	4.20	3.99	3.15	0.10	3.33	5.27	0.16	T	0.00	0.00	0.92	21.14
VINCENT GULCH	51.0E	0.00	0.00	0.75	0.00	4.16	21.46	5.35	0.3E	7.12	11.58	0.2E	0.00	1.5E	3.0E	1.23	56.0E
WALNUT FRUIT GROWERS	24.97	0.00	0.00	0.00	0.19	2.85	7.45	6.61	0.00	2.57	5.06	0.24	0.00	0.00	0.00	0.28	25.25
WALNUT PATROL STN	22.72	0.00	0.00	0.05	0.16	2.66	6.33	6.04	0.01	2.28	4.90	0.29	0.00	0.00	T	0.24	22.91
WALTERIA LAKE PUMP S	9.4E	0.00	0.00	0.02	0.00	1.55	3.12	2.1E	0.00	0.62	2.04	0.01	0.00	0.00	0.00	0.71	10.1E
WATERMAN G S	44.9E	0.00	0.00	0.96	0.03	5.22	13.0E	7.17	0.27	8.86	9.47	0.00	0.00	0.00	0.00	1.03	45.0E
WATERMAN MTN	34.9E	0.04	0.00	0.35	0.05	4.84	9.43	4.64	0.00	7.04	8.18	0.4E	0.00	0.00	0.6E	0.1E	35.4E
WEST ARCADIA	26.44	0.00	0.00	0.46	0.03	3.40	6.55	7.60	0.06	3.07	4.95	0.13	0.19	0.00	0.00	0.66	26.64
WEST AZUSA	26.14	0.00	0.00	0.21	0.08	2.85	7.49	6.78	0.03	2.83	5.34	0.36	0.17	0.00	0.00	1.12	27.05
WEST BURBANK	23.40	0.00	0.00	0.43	0.05	5.74	3.45	5.12	0.03	3.60	4.95	0.03	0.00	0.00	0.00	0.52	23.49
WEST COVINA KELLER R	22.2E	0.00	0.00	0.02	0.1E	2.3E	5.7E	6.50	0.00	2.50	4.7E	0.30	0.00	0.00	0.00	0.3E	22.5E
WEST FORK R S	75.03	1.13	0.00	0.79	0.93	8.76	22.32	12.03	0.63	12.44	14.93	0.64	0.43	0.00	0.23	2.24	75.58
WHITTIER CITY HALL	18.39	0.00	0.00	0.15	0.08	2.01	5.15	4.73	0.02	1.85	4.25	0.15	T	0.00	0.00	0.42	18.66
WHITTIER-CATE	20.54	0.00	0.00	0.15	0.19	2.94	5.08	5.33	0.05	2.49	4.20	0.09	0.02	0.00	0.00	0.44	20.83
WHITTIER-WOOD	19.44	0.00	0.00	0.15	0.20	2.42	5.24	5.07	0.04	2.13	4.05	0.12	0.02	0.00	0.00	0.45	19.74
WHITTIER NARROWS	21.56	T	0.00	0.09	0.21	2.37	5.48	5.64	0.03	2.65	4.98	0.10	0.01	0.00	T	0.46	21.93
WHITTIER NARROWS DAM	21.05	0.00	0.00	0.36	0.16	2.77	5.30	5.54	0.05	2.40	4.42	0.05	0.00	0.00	0.00	0.64	21.33
WILMINGTON-2	11.7E	0.00	0.00	0.0E	0.00	1.43	2.39	3.53	0.00	1.23	3.15	0.00	0.00	0.00	0.05	0.25	12.03
WILSON CANYON	43.88	0.00	0.00	1.13	0.00	6.87	12.76	9.22	0.30	5.57	7.13	0.90	0.00	0.00	0.00	0.37	43.12
WOLFSKILL CYN-UPPER	54.24	0.00	0.00	0.13	0.06	4.06	23.00	8.85	0.10	6.85	8.49	1.56	1.14	0.00	0.00	0.38	54.49
WRIGHTWOOD FIRE STA	25.08	T	0.25	0.15	0.08	1.94	8.47	4.17	0.61	2.60	6.42	0.39	0.00	0.60	1.72	0.66	27.66
YORBA LINDA	19.42	T	T	0.11	0.05	2.32	6.91	3.98	T	2.32	3.67	0.05	0.01	0.00	T	0.40	19.71
YORBA RESERVOIR	18.66	0.00	0.00	0.02	0.03	2.33	6.77	3.76	T	2.13	3.60	0.02	0.00	0.00	0.00	0.30	18.94
SAN PEDRO CHANNEL ISLANDS																	
HYDROLOGIC UNIT U06																	
AVALON PLEASURE PIER	16.57	0.00	0.00	T	0.08	1.00	10.01	2.65	0.00	0.99	1.75	0.09	0.00	0.00	0.00	0.02	16.59

See page 24 for key to terms & abbreviations

TABLE A-2
PRECIPITATION DATA
SOUTHERN CALIFORNIA

PRECIPITATION IN INCHES

STATION NAME	TOTAL JULY 1 THROUGH JUNE 30	1966						1967									TOTAL OCT. 1 THROUGH SEPT 30
		JULY	AUG.	SEPT.	OCT.	NOV.	DEC.	JAN.	FEB.	MAR.	APRIL	MAY	JUNE	JULY	AUG.	SEPT.	
LAHONTON DRAINAGE PROVINCE #																	
MONO HYDROLOGIC UNIT #01																	
CAIN RANCH	15.22	0.06	1.23	0.49	0.03	2.01	5.51	2.10	0.02	2.28	1.35	0.11	0.03	0.47	1.08	1.91	16.90
ELLERY LAKE	30.32	0.12	0.40	0.50	0.12	4.15	7.56	7.35	0.32	5.24	3.54	0.78	0.24	1.10	0.88	1.74	33.02
GEM LAKE	29.56	0.28	1.94	0.46	0.08	3.74	4.16	4.80	0.58	7.00	5.36	0.98	0.18	0.98	0.88	1.48	30.22
MONO LAKE	18.21	0.10	0.45	0.28	T	2.33	6.16	3.92	T	2.93	1.43	0.60	0.01	1.27	0.19	1.25	20.09
OWENS HYDROLOGIC UNIT #03																	
ALABAMA HILLS	8.08	0.06	0.04	0.08	0.00	0.17	6.44	0.58	T	0.01	0.24	0.05	0.41	0.09	T	1.22	9.21
BENTON INSPECTION ST	11.51	0.15	T	0.54	0.00	0.51	5.71	3.16	0.10	0.29	0.55	0.26	0.24	1.32	0.46	0.24	12.84
BIG PINE POWER PLT 3	18.00	T	0.00	0.38	0.07	0.70	11.03	4.64	0.12	0.53	0.52	0.01	T	0.27	0.03	0.68	18.60
BISHOP CREEK INTAKE	19.56	0.00	0.00	0.56	0.00	1.30	8.70	3.88	0.16	3.06	1.16	0.58	0.16	0.20	1.06	1.28	21.54
BISHOP WB AIRPORT	8.97	T	0.10	0.18	0.00	0.27	5.79	1.64	T	0.50	0.47	0.02	T	0.62	0.03	0.26	9.60
BISHOP UNION CARBIDE	--	0.32	0.34	--	T	--	--	--	--	--	--	0.11	T	T	T	--	--
COTTONWOOD GTD TRT C	21.40	0.70	0.65	0.15	0.10	2.35	9.20	1.45	0.20	3.10	2.05	0.60	0.85	1.15	1.95	2.80	25.80
COTTONWOOD GATES	13.18	0.09	0.10	0.13	T	0.92	9.39	1.44	T	0.19	0.67	0.03	0.22	0.16	0.11	2.05	15.18
GLACIER LODGE	26.60	0.05	0.00	0.20	0.00	3.00	9.60	6.15	0.35	4.15	2.20	0.65	0.25	0.40	0.40	1.60	28.75
HAIWEE	9.25	0.14	0.19	T	0.00	0.54	6.50	1.00	0.00	0.01	0.46	0.09	0.32	1.05	0.12	0.80	10.89
INDEPENDENCE	12.76	0.03	0.07	0.13	0.00	0.38	9.90	1.73	0.00	0.03	0.30	0.12	0.07	0.01	0.18	0.33	13.05
LAKE SABRINA	16.94	0.20	0.50	0.32	0.04	2.38	2.68	3.30	0.46	3.48	2.66	0.66	0.26	0.66	0.40	1.98	18.96
LONE PINE	7.53	0.07	0.06	0.08	T	0.26	5.00	0.77	0.02	T	0.20	0.15	0.92	0.11	0.04	1.12	8.59
LONG VALLEY RES	14.03	0.07	T	0.35	0.00	1.15	6.65	3.16	0.23	1.32	0.93	0.16	0.01	0.22	0.02	0.88	14.73
L A AQUEDUCT INTAKE	13.29	0.00	0.02	0.03	0.00	0.57	10.49	1.83	0.00	0.00	0.25	0.10	T	0.13	0.50	0.21	14.08
MAMMOTH	39.50	0.20	0.00	0.95	0.10	4.45	10.20	7.70	0.80	7.50	5.40	1.75	0.45	1.80	0.70	2.55	43.40
NORTH HAIWEE RES	--	0.12	0.23	0.00	0.54	--	6.50	1.00	0.00	0.01	0.46	0.09	0.32	1.05	0.12	0.80	--
ROCK CREEK LADWP	21.55	0.25	0.15	0.40	0.00	1.85	7.15	5.25	0.35	2.40	2.55	0.90	0.30	1.05	0.85	2.20	24.85
SOUTH LAKE USWB	28.02	0.10	0.16	0.60	0.02	3.08	8.38	6.28	0.46	5.44	2.10	0.96	0.44	0.66	0.88	2.10	30.80
TINEMAHA RES	12.72	T	0.17	0.05	0.00	0.48	8.75	2.37	0.00	0.15	0.45	0.20	0.10	T	0.09	0.74	13.33
WHITE MOUNTAIN 2	51.9E	T	2.82	0.7E	0.00	2.30	19.55	13.03	2.00	6.08	4.14	0.4E	0.73	4.50	1.89	3.18	57.8E
DEEP SPRINGS HYDROLOGIC UNIT #05																	
DEEP SPRINGS COLLEGE	8.4E	0.01	T	0.48	0.00	0.08	3.68	2.1E	T	0.03	1.80	0.16	0.05	1.12	0.35	1.85	11.2E
WHITE MOUNTAIN 1	29.2E	T	1.77	0.09	0.03	1.21	18.25	3.65	1.08	0.60	2.21	0.33	0.0E	4.02	2.30	3.61	37.3E
AMARGOSA HYDROLOGIC UNIT #09																	
DEATH VALLEY	0.79	0.42	0.10	0.05	0.00	0.02	0.08	T	0.00	T	0.10	0.00	0.02	0.13	0.00	0.42	0.77
IVANPAH HYDROLOGIC UNIT #12																	
IVANPAH COUNTY YARD	3.91	1.74	0.23	0.05	0.43	0.15	0.91	0.35	0.00	0.00	0.05	0.00	0.00	2.77	1.39	0.25	6.30
SEARLES HYDROLOGIC UNIT #21																	
SOUTH TRONA	1.82	0.00	0.10	0.06	0.00	0.08	0.41	0.82	0.00	0.00	0.35	0.00	0.00	0.10	0.04	0.43	2.23
TRONA	2.81	T	0.05	0.07	T	0.40	0.85	0.89	T	0.01	0.52	0.02	T	0.03	0.08	0.35	3.15
INDIAN WELLS HYDROLOGIC UNIT #24																	
FREEMAN STATION	3.11	T	0.00	0.00	0.00	0.38	1.95	0.39	0.00	T	0.37	0.00	0.02	0.06	0.99	1.31	5.47
HAIWEE POWERHOUSE	7.45	0.10	0.22	T	0.00	0.62	5.36	0.48	0.00	0.02	0.44	0.04	0.17	0.38	0.02	0.58	8.11
INYOKERN	2.69	T	0.00	0.00	0.00	0.33	1.29	0.57	0.00	0.00	0.46	0.00	0.04	0.58	0.31	0.81	4.39
INYOKERN ARMITAGE	0.88	0.00	0.03	T	T	0.12	0.37	0.22	0.00	0.00	0.14	0.00	0.00	0.54	T	1.18	2.57
LITTLE LAKE	8.03	0.05	0.02	0.00	0.00	0.67	5.28	1.39	T	0.02	0.31	0.16	0.13	0.42	0.11	0.89	9.38
FREMONT HYDROLOGIC UNIT #25																	
CANTIL	3.35	T	T	0.09	0.00	0.81	1.05	0.93	0.00	0.10	0.37	0.00	0.00	0.10	0.61	0.64	4.61
RANDSBURG	5.60	0.00	T	0.10	0.01	0.84	1.31	1.38	0.00	0.22	1.74	0.00	T	0.04	0.54	0.41	6.49
ANTELOPE HYDROLOGIC UNIT #26																	
ANAVERDE LEONA VLY	20.3E	0.00	0.00	0.17	0.2E	2.85	5.35	4.25	0.10	2.39	4.73	0.25	T	0.00	0.07	1.30	21.5E
ANTELOPE VLY FLD STA	11.0E	0.00	0.00	0.19	0.00	2.54	1.53	2.76	0.18	1.66	2.1E	0.00	0.00	0.00	0.2E	2.1E	13.1E
BEAR GULCH	42.06	0.14	0.11	0.62	0.00	3.07	12.39	6.42	0.43	8.46	10.17	0.25	0.00	1.57	2.81	1.14	46.71
BELLVIEW	13.60	0.00	0.00	0.36	0.04	2.49	2.54	2.61	0.10	1.86	3.60	0.00	0.00	0.00	0.00	1.63	14.87
BURKHART RCH LEWIS	16.73	0.14	0.00	0.16	0.00	3.22	4.08	3.82	0.06	1.36	3.89	0.00	0.00	0.00	0.43	0.94	17.80
CHILAO HHS	31.6E	0.00	0.00	0.4E	0.00	8.14	8.63	3.60	0.33	5.1E	5.35	0.00	0.00	0.00	0.10	0.74	31.9E

See page 24 for key to terms & abbreviations

TABLE A-2
PRECIPITATION DATA
SOUTHERN CALIFORNIA

PRECIPITATION IN INCHES

STATION NAME	TOTAL JULY 1 THROUGH JUNE 30	1966						1967									TOTAL OCT. 1 THROUGH SEPT. 30
		JULY	AUG.	SEPT.	OCT.	NOV.	DEC.	JAN.	FEB.	MAR.	APRIL	MAY	JUNE	JULY	AUG.	SEPT.	
LAHONTON DRAINAGE PROVINCE W																	
ANTELOPE HYDROLOGIC UNIT W26																	
DAWSON SADDLE	33.94	0.14	0.00	0.44	0.06	4.28	9.78	4.34	0.21	4.54	9.96	0.19	0.00	1.10	0.92	0.39	35.77
DORR CANYON	37.20	0.12	0.09	0.53	0.00	5.42	10.15	4.87	0.35	5.50	10.03	0.14	0.00	0.80	2.31	0.94	40.51
FAIRMONT	22.56	T	T	0.30	T	4.74	2.75	5.44	0.43	3.07	5.75	0.05	0.03	0.00	0.30	0.96	23.52
FAIRMONT RESERVOIR	22.54	T	0.00	0.28	T	4.74	2.75	5.44	0.43	3.07	5.75	0.05	0.03	0.00	0.30	0.89	23.45
FENNER CANYON	22.81	0.00	0.00	0.75	0.00	3.31	6.60	3.25	0.05	3.72	4.71	0.37	0.05	0.60	2.80	1.10	26.56
GRASSY HOLLOW	22.61	0.00	0.00	0.20	0.00	2.23	9.67	2.48	0.40	2.48	5.05	0.10	0.00	0.59	2.15	0.88	26.03
HI VISTA-CARD	3.33	0.00	0.04	0.34	0.00	0.56	0.25	0.85	0.00	0.17	1.12	0.00	0.00	0.09	0.38	0.85	4.27
HUNT CANYON	8.83	0.00	0.00	0.66	0.00	2.11	1.10	1.39	0.00	0.46	3.11	0.00	0.00	0.00	0.30	0.12	8.59
ISLIP SADDLES	49.37	0.19	0.00	0.63	0.11	4.90	12.04	9.38	0.49	8.15	11.79	1.65	0.04	0.00	0.89	0.52	49.96
LANCASTER	6.34	0.00	0.00	0.26	0.03	1.84	0.73	1.36	T	0.54	1.58	0.00	0.00	0.00	0.63	0.49	7.20
LANCASTER HMS	5.78	0.00	0.00	0.21	0.00	1.56	0.78	1.25	0.00	0.63	1.35	0.00	0.00	0.00	0.00	0.56	6.13
LANCASTER WILEY	--	0.0E	0.1E	0.21	--	--	0.8E	0.8E	0.00	0.23	1.3E	--	--	--	0.05	0.01	--
LEONIS VALLEY	20.76	0.12	0.00	0.41	0.09	3.43	4.23	4.07	0.25	2.94	4.91	0.27	0.04	0.00	0.04	1.25	21.52
LITTLE ROCK	5.1E	0.00	0.00	0.40	0.00	1.51	0.69	0.66	0.01	0.17	1.57	0.1E	0.00	0.00	0.22	0.90	5.8E
LITTLE ROCK CREEK	9.06	0.04	T	0.44	0.00	1.97	1.26	1.10	0.01	0.75	3.37	0.12	0.00	T	0.51	0.78	9.87
MESCAL CREEK FT TEJO	6.83	0.15	0.30	0.60	0.00	1.57	1.49	0.80	0.00	0.07	1.85	0.00	0.00	0.00	1.56	0.44	7.78
MILE HIGH	15.6E	0.00	0.15	0.60	0.00	2.26	4.86	3.04	0.00	1.3E	3.46	0.00	0.00	0.21	1.28	--	--
MOJAVE (USWB)	6.36	T	T	0.45	0.06	1.07	1.15	1.54	0.00	0.58	1.51	0.00	0.00	0.01	T	0.67	6.59
MOJAVE LADW+P	5.57	0.00	0.00	0.66	0.02	1.07	0.94	1.14	0.00	0.47	1.27	T	0.00	0.34	T	0.66	5.91
MOJAVE 2 ESE	6.33	0.00	0.00	0.40	0.05	0.74	1.17	1.40	0.00	0.50	2.07	0.00	0.00	0.00	0.00	0.00	5.93
MT BALDY	61.85	0.00	0.00	0.00	0.94	5.44	19.61	10.83	0.23	8.17	15.99	0.64	0.00	0.29	0.82	2.22	65.18
MUNZ VALLEY RCH	12.85	0.00	0.00	0.33	0.00	2.89	1.72	3.13	0.19	1.87	2.72	0.00	0.00	0.00	0.25	1.36	14.13
PACIFIC MOUNTAIN	--	0.03	0.00	1.04	--	--	--	--	--	0.86	8.41	0.37	0.00	0.00	0.42	2.06	--
PALMDALE	7.17	0.00	0.00	0.40	T	1.82	1.58	1.28	T	0.27	1.80	0.00	0.02	T	0.28	0.42	7.47
PALMDALE HMS	9.38	0.00	0.00	0.63	0.00	2.05	1.87	1.68	0.03	0.46	2.44	0.22	0.00	0.00	0.05	0.49	9.29
PALMDALE-CIRCLE C	8.67	T	0.00	0.86	0.02	1.90	1.38	1.21	0.02	0.58	2.60	0.10	T	0.00	0.09	1.06	8.96
PALMDALE FAA AP	5.85	T	0.00	0.33	0.01	1.60	0.71	1.35	T	0.33	1.52	T	T	0.04	0.36	0.24	6.16
PAUL	3.4E	0.24	0.1E	0.18	0.00	1.30	0.55	0.60	0.00	0.00	0.40	0.00	0.00	0.14	0.67	0.33	3.99
PINE CANYON G S	36.06	0.00	0.00	0.34	0.00	6.40	4.74	7.39	0.60	7.13	9.44	0.02	0.00	0.00	0.00	1.79	37.51
PIUTE BUTTE	4.48	0.02	0.16	0.30	0.00	0.96	0.92	0.84	T	0.11	1.17	0.00	0.00	0.36	0.37	0.32	5.05
PLEASANT VIEW	10.17	0.28	0.26	0.43	0.00	1.85	2.05	1.89	0.00	0.27	3.14	0.00	0.00	0.00	0.30	0.54	10.04
PUNCH BOWL RANCH	20.83	0.05	0.29	0.37	0.00	3.31	4.92	3.99	0.09	2.63	5.18	0.00	0.00	0.18	1.13	0.72	22.15
SANTIAGO CYN	16.41	0.00	0.00	0.26	0.00	3.15	2.72	2.46	0.19	1.68	5.61	0.34	0.00	T	0.92	0.68	17.75
SANTIAGO CREEK	8.96	0.00	0.00	0.24	0.00	1.81	1.57	1.27	0.10	0.87	2.90	0.20	0.00	T	0.54	0.40	9.66
SAWMILL MTN RCH	32.6E	0.00	0.00	T	0.00	6.96	4.7E	5.97	0.51	6.02	7.80	0.63	0.00	0.00	T	2.58	35.2E
SYCAMORE CAMP	14.60	0.00	0.00	0.21	0.00	1.84	5.79	2.35	0.00	0.80	3.61	0.00	T	0.00	0.43	0.32	15.14
TABLE MOUNTAIN	30.37	0.19	0.88	0.52	0.00	2.48	10.03	3.92	0.51	4.29	7.30	0.25	0.00	1.82	2.02	0.82	33.44
VALYERMO R S	9.78	0.94	0.14	0.22	0.02	1.84	1.63	1.52	0.01	0.32	3.12	0.00	0.02	0.16	0.97	0.48	10.09
WEST ANTELOPE	8.70	0.00	0.00	0.25	0.10	3.00	1.08	1.51	0.00	0.56	2.18	0.02	0.00	0.01	0.08	1.67	10.21
WILLOW SPRINGS	12.65	0.48	0.00	0.28	0.00	3.12	2.72	1.33	0.00	1.22	3.41	0.09	T	0.34	0.09	1.68	14.00
MOJAVE HYDROLOGIC UNIT W28																	
ADELANTO	2.74	0.05	0.00	0.19	0.02	0.34	1.03	0.34	0.00	0.01	0.76	0.00	0.00	0.50	0.22	0.14	3.36
APPLE VALLEY	2.53	T	0.00	0.03	0.14	0.63	0.61	0.21	T	0.01	0.90	0.00	0.00	0.00	0.50	0.36	3.36
ARROWHEAD RANGER STA	79.25	0.04	0.00	0.09	0.88	3.87	34.27	9.43	0.00	9.75	16.76	2.86	1.30	0.00	0.00	1.53	80.65
BAKER 9 NNW	2.20	0.35	0.00	0.04	0.21	0.26	0.33	0.43	0.00	T	0.58	T	0.00	0.22	0.38	0.27	2.68
BARSTOW	2.35	0.05	0.00	0.10	0.13	0.33	0.48	0.66	0.00	0.06	0.54	T	0.00	0.41	0.04	1.27	3.92
BARSTOW-2	--	0.19	0.00	0.08	0.15	0.35	0.47	0.00	0.00	T	0.16	--	--	0.20	0.00	0.10	--
BARSTOW COUNTY YARD	1.84	0.00	0.00	0.00	0.00	0.24	0.54	0.61	0.00	0.00	0.45	0.00	0.00	0.18	0.26	0.28	2.56
BIG PINES PARK	39.11	0.13	0.10	0.58	0.04	3.20	12.99	5.59	0.36	7.07	8.78	0.27	0.00	1.53	2.50	1.02	43.35
CEDAR SPRINGS R EVAP	55.10	0.00	0.00	0.57	0.70	3.50	15.76	9.62	0.09	12.09	12.25	0.49	0.03	0.00	0.29	--	--
DAGGETT FAA AP	1.58	0.06	0.00	0.12	T	0.15	0.30	0.44	0.00	T	0.51	T	0.00	0.20	0.83	0.54	2.97
DUNN SIDING	2.65	0.54	T	0.11	T	T	1.01	0.38	T	0.01	0.60	T	0.00	1.11	0.06	1.21	4.38
EL MIRAGE VISAN O F	--	0.70	0.13	0.21	0.00	1.69	0.64	0.00	0.00	0.09	0.64	0.00	--	0.29	0.54	0.08	--
GREEN VALLEY LAKE	--	--	--	--	1.00	3.20	21.10	6.51	T	7.15	11.71	0.84	T	0.02	0.87	2.07	54.47
HESPERIA	5.99	0.04	0.00	0.23	0.13	0.77	1.18	1.12	0.01	0.44	2.07	T	0.00	T	0.17	0.51	6.40
HESPERIA FFS	3.48	0.04	0.00	0.06	0.09	0.00	0.00	0.91	0.00	0.20	2.18	T	0.00	0.00	0.00	0.00	3.38
JOBS PEAK	--	0.00	0.00	0.37	0.78	3.18	17.62	3.01	0.00	5.50	--	--	--	--	--	--	--
KELSO	2.56	0.32	0.00	0.16	0.46	0.00	0.74	0.35	0.00	0.00	0.53	0.00	0.00	0.95	0.97	0.40	4.40
KRAMER JUNCTION 8 C	2.68	0.06	0.03	0.03	0.03	0.16	0.77	0.69	T	0.18	0.73	0.00	0.00	0.45	T	0.28	3.29
LAKE ARROWHEAD	69.86	0.09	0.00	0.14	0.83	3.64	27.87	9.58	0.04	10.62	15.37	1.57	0.11	0.08	0.38	2.13	72.22
LAKE GREGORY DAM	--	0.00	0.00	0.00	--	--	--	--	--	--	12.66	1.45	0.44	0.00	0.23	0.97	--
PHELAN	7.82	0.00	0.00	0.05	0.00	1.42	0.81	2.15	0.00	0.31	3.08	0.00	0.00	--	0.83	0.09	--
PILOT ROCK EVAP	61.52	T	0.00	0.23	0.45	3.53	20.29	8.63	0.06	10.60	16.92	0.64	0.17	0.00	0.24	0.84	62.37
SQUIRREL INN 2	66.43	0.10	0.00	0.15	0.87	3.55	20.33	12.85	0.05	10.50	16.59	1.28	0.16	0.00	0.35	2.06	68.59
STODDARD VALLEY	1.76	0.00	0.00	0.05	0.00	0.44	0.50	0.21	0.00	0.00	0.56	0.00	0.00	1.06	1.03	1.07	4.87
SUMMIT VALLEY RENTFR	--	0.00	0.00	0.37	--	--	--	--	0.03	--	9.07	0.13	--	--	0.29	0.76	--
VICTORVILLE PUMP PLT	2.98	0.03	0.16	0.15	0.16	0.52	0.66	0.26	0.00	0.04	1.00	0.00	0.00	0.29	0.32	0.36	3.61
WRIGHTWOOD	24.91	0.00	0.25	0.15	0.08	1.87	8.47	4.17	0.61	2.50	6.42	0.39	0.00	0.52	1.72	0.66	27.41
YERMO INSPECTION STA	1.84	0.03	0.00	0.07	0.00	0.14	0.93	0.49	0.00	T	0.18	0.00	T	0.13	0.58	0.17	2.62

See page 24 for key to terms & abbreviations

TABLE A-2
PRECIPITATION DATA
SOUTHERN CALIFORNIA

PRECIPITATION IN INCHES

STATION NAME	TOTAL JULY 1 THROUGH JUNE 30	1966						1967									TOTAL OCT. 1 THROUGH SEPT. 30
		JULY	AUG.	SEPT.	OCT.	NOV.	DEC.	JAN.	FEB.	MAR.	APRIL	MAY	JUNE	JULY	AUG.	SEPT.	
COLORADO RIVER BASIN DRAINAGE PROVINCE X																	
LUCERNE HYDROLOGIC UNIT X01																	
KAISER PERMANENTE P	7.84	2.20	0.23	0.00	0.09	0.58	2.07	0.90	0.00	0.41	1.36	0.00	0.00	2.81	1.09	1.01	10.32
LUCERNE VALLEY	3.5E	0.19	0.0E	0.07	0.20	0.52	0.77	0.27	0.00	T	1.48	0.00	0.00	0.51	0.53	0.59	4.87
JOHNSON HYDROLOGIC UNIT X02																	
W C SHEHORN JOHNSON	2.34	0.64	0.21	0.03	0.01	0.14	0.94	0.17	0.00	0.00	0.17	0.03	0.00	0.28	1.18	1.23	4.15
EMERSON HYDROLOGIC UNIT X05																	
KEE RANCH	6.10	0.00	0.00	0.15	0.15	1.14	1.40	1.68	0.00	0.00	1.58	0.00	0.00	0.00	0.12	1.07	7.14
JOSHUA TREE HYDROLOGIC UNIT X08																	
JOSHUA TREE	2.79	0.18	0.02	0.11	0.61	0.18	0.96	0.23	0.00	0.01	0.49	0.00	0.00	1.28	1.15	0.89	5.80
QUAIL CANYON	--	0.00	0.18	0.00	0.30	0.60	--	--	--	--	--	--	--	--	--	--	--
YUCCA VALLEY	5.13	0.01	0.00	0.09	0.78	0.52	2.23	0.48	0.00	0.00	1.02	0.00	0.00	0.00	0.38	1.06	6.47
DALE HYDROLOGIC UNIT X09																	
DALE DRY LAKE	--	--	0.25	--	0.11	0.00	0.23	0.00	0.00	0.00	0.03	0.00	0.00	0.00	0.59	0.71	1.67
TWENTYNINE PALMS NPS	1.04	0.00	0.14	0.06	0.19	0.12	0.38	0.08	0.00	0.00	0.07	0.00	0.00	1.68	2.18	1.21	5.91
TWENTY NINE PALMS C	2.02	0.91	0.23	0.09	0.13	0.09	0.37	0.12	0.00	0.00	0.08	0.00	0.00	0.57	1.99	1.12	4.47
TWENTY NINE PALMS Q	1.49	0.10	0.86	0.00	0.04	T	0.30	0.16	0.00	0.00	0.03	0.00	0.00	0.00	0.00	1.21	1.74
BRISTOL HYDROLOGIC UNIT X10																	
ESSEX STATE HWY YARD	--	0.00	--	0.13	0.10	0.15	2.12	0.76	--	--	--	--	--	--	--	--	--
GOFFS-KOGER	2.53	0.68	0.00	0.12	0.48	0.20	0.41	0.40	0.00	0.00	0.24	0.00	0.00	0.82	0.78	0.43	3.76
MITCHELL CAVERNS	4.77	0.74	0.24	0.09	0.50	1.35	0.97	0.40	0.00	T	0.48	T	0.00	1.05	1.05	0.73	6.53
WARD HYDROLOGIC UNIT X12																	
IRON MOUNTAIN SB 114	2.53	T	0.13	0.17	1.47	0.22	0.14	0.12	0.00	0.08	0.20	0.00	0.00	0.23	1.69	0.65	4.80
PIUTE HYDROLOGIC UNIT X13																	
NEEDLES CO YD	2.21	0.38	0.00	0.23	0.10	0.44	0.67	0.22	0.00	0.03	0.14	0.00	0.00	0.00	0.31	0.35	2.26
NEEDLES FAA AP	2.78	0.17	0.09	0.04	0.66	0.40	0.89	0.19	0.00	0.01	0.32	0.01	0.00	0.20	0.10	0.77	3.55
NEEDLES PUMPING PLAN	3.15	0.06	1.03	T	0.34	0.45	1.26	0.00	T	0.00	0.00	0.01	0.00	0.20	0.28	0.00	2.54
CHEMEHUEVIS HYDROLOGIC UNIT X14																	
PARKER RESERVOIR	3.12	0.27	0.02	0.28	0.40	0.99	0.20	0.47	0.00	0.24	0.25	0.00	T	0.04	0.77	0.71	4.07
COLORADO HYDROLOGIC UNIT X15																	
BLYTHE	2.56	0.03	0.10	T	1.05	0.58	0.18	0.25	0.00	0.30	0.07	0.00	0.00	0.02	1.25	0.78	4.48
BLYTHE CAA AIRPORT	2.70	0.61	0.13	0.18	1.09	0.02	0.19	0.26	0.00	0.22	T	0.00	0.00	T	1.16	1.04	3.98
BLYTHE AIR BASE	2.39	0.60	0.13	0.18	1.09	T	0.12	0.25	0.00	0.00	0.02	0.00	0.00	T	0.56	1.01	3.05
BLYTHE F C STA	2.58	0.03	0.10	T	1.05	0.58	0.18	0.25	0.00	0.32	0.07	0.00	0.00	0.02	1.29	0.74	4.50
RIPLEY F.C. STA.	3.40	0.26	0.07	0.26	1.72	0.25	0.35	0.19	0.00	0.22	0.08	0.00	0.00	0.04	1.21	0.94	5.00
CHUCKWALLA HYDROLOGIC UNIT X17																	
EAGLE MOUNTAIN	2.07	T	0.63	0.10	0.91	0.06	0.24	0.05	0.00	0.00	0.08	0.00	0.00	T	0.88	1.19	3.41
HAYFIELD HYDROLOGIC UNIT X18																	
HAYFIELD PUMP PLANT	1.24	0.05	0.00	0.15	0.50	0.00	0.33	0.21	0.00	0.00	T	0.00	0.00	0.05	0.30	1.28	2.67
WHITEWATER HYDROLOGIC UNIT X19																	
BANNING	21.86	0.00	0.00	0.13	0.65	1.10	10.22	3.09	0.00	1.56	4.38	0.52	0.21	T	T	1.82	23.55
BERMUDA DUNES	2.95	0.69	0.38	0.08	0.65	0.53	0.30	0.30	0.00	0.00	0.02	0.00	0.00	T	1.41	1.45	4.66
CABAZON	17.13	0.06	0.00	0.11	0.65	1.48	6.26	2.50	0.00	1.45	4.44	0.18	0.00	0.02	0.34	0.86	18.18

See page 24 for key to terms & abbreviations

TABLE A-2
PRECIPITATION DATA
SOUTHERN CALIFORNIA

PRECIPITATION IN INCHES

STATION NAME	TOTAL JULY 1 THROUGH JUNE 30	1966						1967									TOTAL OCT. 1 THROUGH SEPT. 30
		JULY	AUG.	SEPT.	OCT.	NOV.	DEC.	JAN.	FEB.	MAR.	APRIL	MAY	JUNE	JULY	AUG.	SEPT.	
COLORADO RIVER BASIN DRAINAGE PROVINCE X																	
WHITEWATER HYDROLOGIC UNIT X19																	
CATHEDRAL CITY F.C.S	3.05	0.04	0.05	0.09	0.26	0.49	1.50	0.52	0.00	0.00	0.10	0.00	0.00	0.00	3.33	1.23	7.43
DEEP CANYON LABORATO	4.03	1.37	0.54	0.14	0.25	0.46	0.66	0.33	0.00	0.00	0.28	0.00	0.00	0.02	1.55	0.18	3.73
DESERT HOT SPRINGS	5.01	0.07	T	0.03	0.87	0.55	2.71	0.43	0.00	0.00	0.35	0.00	0.00	0.09	0.62	0.87	6.49
HURLEY FLT TWIN PINE	38.01	0.04	0.03	0.38	0.78	2.04	16.06	5.52	T	4.08	8.72	0.28	0.08	0.07	0.33	1.88	39.84
IDYLLWILD R S	35.2E	0.29	0.08	0.57	0.82	1.51	18.0E	4.04	T	4.43	4.94	0.47	0.05	2.00	1.95	1.51	39.7E
INDIO S D F	1.77	0.06	0.00	0.11	0.74	0.28	0.23	0.32	0.00	T	0.03	0.00	0.00	0.00	0.84	1.38	3.82
INDIO US DATE GARDEN	2.04	0.17	0.10	0.14	0.73	0.41	0.16	0.33	0.00	T	T	0.00	0.00	0.00	1.27	0.82	3.72
LA QUINTA	3.14	1.51	0.27	0.09	0.46	0.35	0.28	0.11	0.00	0.00	0.07	0.00	0.00	0.09	2.13	0.61	4.10
MECCA 2 SE	1.58	T	T	0.11	1.00	0.13	0.07	0.27	0.00	0.00	T	0.00	0.00	0.00	0.97	0.83	3.27
MECCA S D F	1.94	T	T	0.34	1.10	0.20	0.08	0.22	0.00	0.00	T	0.00	0.00	T	2.26	0.68	4.54
MORONGO VALLEY	10.93	0.05	0.00	0.05	0.54	0.95	6.02	1.79	0.00	0.16	1.37	0.00	0.00	0.00	0.90	1.09	12.82
NIGHTINGALE	11.75	2.62	0.95	0.25	0.92	1.08	3.13	1.14	0.00	0.39	1.16	0.11	0.00	1.15	3.21	0.98	13.27
NORTH SHORE	1.52	0.02	0.00	0.04	0.93	0.29	0.01	0.23	0.00	T	0.00	0.00	0.00	0.00	0.78	0.30	2.54
OAK GLEN SB 174	40.02	1.03	0.00	0.13	0.87	2.21	20.46	4.76	0.00	3.81	5.52	0.78	0.45	1.55	0.70	2.62	43.73
OASIS	1.14	0.02	0.00	0.06	0.56	0.26	0.05	0.19	0.00	0.00	T	0.00	0.00	0.00	1.87	0.94	3.87
PALM DESERT	2.79	0.74	0.15	0.11	0.39	0.28	0.80	0.23	0.00	T	0.09	0.00	0.00	T	0.91	0.81	3.51
PALM SPRINGS	6.05	0.10	0.23	0.11	0.42	0.72	3.03	0.63	0.00	0.16	0.65	0.00	0.00	0.04	1.11	0.93	7.69
PALM SPRINGS N SDF	5.28	0.05	0.01	0.05	0.51	0.75	2.89	0.51	0.00	T	0.51	0.00	0.00	0.00	0.25	0.51	5.93
SNOW CREEK UPPER	15.88	0.40	0.05	0.05	0.89	1.48	7.34	1.74	0.00	0.70	3.23	0.00	0.00	0.00	0.76	0.81	16.95
THERMAL FAA AIRPORT	1.31	T	0.00	T	0.68	0.31	0.04	0.28	0.00	0.00	T	0.00	0.00	0.00	0.31	0.72	2.34
THERMAL AIR BASE SDF	1.50	T	0.00	0.07	0.79	0.32	0.06	0.26	0.00	0.00	T	0.00	0.00	0.00	0.29	0.99	2.71
THOUSAND PALMS	1.89	0.13	0.06	0.06	0.36	0.40	0.64	0.22	0.00	0.00	0.02	T	0.00	0.00	0.56	0.61	2.81
ANZA-BORREGO HYDROLOGIC UNIT X22																	
AGUA CALIENTE SPG PK	2.33	0.20	0.02	0.13	0.63	0.11	0.30	0.35	0.00	0.04	0.48	0.07	0.00	0.04	0.13	0.89	3.04
BORREGO CO RD STA	2.08	0.81	0.00	0.00	0.52	0.34	0.12	0.18	0.00	0.00	0.09	0.02	0.00	0.03	0.25	0.22	1.77
BORREGO DESERT PARK	4.84	1.26	0.00	0.03	0.62	0.83	1.27	0.24	0.00	0.00	0.59	0.00	0.00	0.14	1.85	0.28	5.82
BORREGO SPRINGS 3NNE	2.27	0.35	T	0.02	0.44	0.60	0.57	0.20	0.00	0.00	0.09	0.00	0.00	0.02	0.71	--	--
BORREGO TUBB CANYON	6.59	2.40	0.00	0.00	1.05	0.81	0.93	0.27	0.00	0.03	1.10	0.00	0.00	0.89	1.06	0.30	6.44
BOULEVARD	11.8E	0.10	0.10	0.00	1.35	0.75	4.76	1.15	0.00	0.67	2.51	0.3E	0.1E	0.86	0.31	1.96	14.8E
MOUNT LAGUNA	31.51	0.90	1.05	0.05	1.44	2.04	10.44	1.58	0.02	1.94	11.36	0.66	0.03	0.71	0.73	2.57	33.52
OCOTILLO WELLS	1.43	0.03	0.00	0.02	1.02	0.06	0.03	0.19	0.00	T	0.08	0.00	0.00	0.04	0.98	0.30	2.70
IMPERIAL HYDROLOGIC UNIT X23																	
BRAWLEY 2 SW	2.14	T	0.00	0.85	0.70	0.06	T	0.38	0.00	0.15	0.00	0.00	0.00	T	1.65	1.15	4.09
CALEXICO 2 NE	1.81	0.07	0.00	0.53	0.88	0.06	0.03	0.12	0.00	0.12	T	0.00	0.00	0.07	0.08	1.59	2.95
COYOTE WELLS	0.80	0.06	0.00	0.09	0.09	0.00	0.09	0.47	0.00	0.00	0.00	0.00	0.00	0.01	0.21	1.29	2.16
EL CENTRO 2 SSW	1.47	0.00	0.00	0.13	0.82	0.06	T	0.26	0.00	0.20	0.00	0.00	0.00	0.00	0.00	1.47	2.81
IMPERIAL	1.47	0.00	0.00	0.47	0.48	0.06	0.00	0.34	0.00	0.12	T	0.00	0.00	0.00	0.21	1.31	2.52
IMPERIAL FAA AP	1.33	T	T	0.30	0.54	0.06	T	0.29	T	0.14	T	0.00	0.00	0.00	0.25	0.95	2.23
NILAND	1.42	0.00	0.00	0.00	0.85	0.17	0.00	0.40	0.00	0.00	0.00	0.00	0.00	0.00	0.08	1.05	2.55
AMOS-OGILBY HYDROLOGIC UNIT X26																	
GOLD ROCK RANCH	2.23	0.00	0.71	0.70	0.68	0.05	0.04	0.00	0.00	0.05	0.00	0.00	0.00	T	0.27	1.95	3.04

See page 24 for key to terms & abbreviations

TABLE A-2
PRECIPITATION DATA
SOUTHERN CALIFORNIA

PRECIPITATION IN INCHES

STATION NAME	TOTAL JULY 1 THROUGH JUNE 30	1966						1967									TOTAL OCT. 1 THROUGH SEPT. 30
		JULY	AUG.	SEPT.	OCT.	NOV.	DEC.	JAN.	FEB.	MAR.	APRIL	MAY	JUNE	JULY	AUG.	SEPT.	
SANTA ANA DRAINAGE PROVINCE Y																	
SANTA ANA RIVER HYDROLOGIC UNIT Y01																	
ALISO CANYON COOK	24.80	0.00	0.00	0.19	0.42	1.63	11.26	4.90	0.00	2.43	3.11	0.86	0.00	0.00	0.00	0.00	24.61
ALTA LOMA-FORNEY	--	--	--	0.19	0.10	2.39	15.07	6.68	0.01	4.57	5.81	0.45	0.16	0.00	0.00	0.91	36.15
ANAHEIM AUTOMATIC	17.28	0.00	0.00	0.07	0.02	2.68	5.85	3.75	T	1.67	3.23	0.01	T	0.00	0.00	0.42	17.63
ANAHEIM CARROLL RCH	14.13	0.00	0.00	0.02	T	1.73	4.51	3.28	0.00	1.43	3.09	0.01	0.06	0.00	0.00	0.47	14.58
ANAHEIM WATER WORKS	17.23	0.00	0.00	0.10	0.06	2.74	5.68	3.58	0.00	1.82	3.25	T	T	0.00	0.00	0.50	17.63
ARLINGTON	11.29	T	0.00	0.04	0.29	0.81	4.42	2.15	0.00	0.77	2.81	T	T	0.29	0.24	0.20	11.98
ARLNGTN MKNGBRD GCCO	10.14	0.00	0.00	0.02	0.36	0.71	3.77	1.98	0.00	0.45	2.85	T	T	0.00	1.00	0.16	11.28
BEAUMONT 1 E	24.6E	0.00	0.00	0.2E	0.44	1.20	10.88	3.61	T	2.51	4.79	0.71	0.32	T	0.16	0.98	25.60
BEAUMONT S O F	23.15	T	0.00	0.01	0.49	1.21	10.20	3.60	T	1.94	4.65	0.70	0.35	0.04	0.08	1.65	24.91
BIG BEAR LAKE	37.55	0.44	0.14	0.18	0.37	1.48	19.07	4.86	0.00	3.61	7.01	0.39	0.00	0.55	1.07	1.33	39.74
BIG BEAR LAKE F D	43.50	0.44	0.14	0.18	0.37	1.48	19.07	4.86	5.89	3.61	7.07	0.39	0.00	0.55	1.07	1.33	45.69
BIG BEAR LAKE DAM	58.57	0.86	0.33	0.44	0.50	3.13	22.40	9.24	T	7.30	13.64	0.67	0.06	0.05	1.49	1.8E	60.3E
BIG BEAR CITY	15.39	0.54	0.24	0.29	0.55	0.77	8.00	2.24	0.00	0.58	2.12	0.06	0.00	0.60	3.52	2.65	21.09
BLOOMINGTON	19.14	0.00	0.00	0.06	1.07	1.71	6.19	4.39	0.00	1.87	3.73	0.07	0.05	T	0.07	0.36	19.51
BRUSH CANYON	--	0.00	0.00	0.20	0.54	2.14	11.48	6.18	0.00	3.12	4.91	1.04	--	--	--	--	--
CAJALCO 1	9.89	T	0.00	0.07	0.35	0.87	3.58	1.61	0.00	0.93	2.44	0.04	0.00	T	0.08	0.47	10.37
CAJON JUNCTION	23.29	0.00	0.00	0.19	0.26	2.94	6.30	5.00	0.03	3.12	5.45	0.00	0.00	0.03	0.46	0.67	24.26
CALIMESA C D F	21.59	0.08	0.00	0.16	0.60	1.10	9.91	3.71	T	1.51	3.73	0.55	0.24	0.00	0.43	0.52	22.30
CHERRY VALLEY S D F	28.42	0.02	0.00	0.26	0.54	1.46	11.71	4.43	T	2.49	5.58	0.96	0.97	0.24	0.22	1.37	29.97
CHINO-IMBACH	16.38	0.00	0.00	0.00	0.23	1.54	5.45	4.01	0.00	1.47	3.66	0.02	0.00	0.00	0.25	0.07	16.70
CHINO S C E CO	--	0.00	0.00	0.01	--	--	--	--	--	--	--	--	--	--	--	--	--
CHINO FIRE STATION	18.82	0.00	0.00	0.06	0.23	1.92	6.26	4.96	0.00	1.80	3.53	0.06	T	0.00	0.05	0.06	18.87
CHINO FIRE STATION 2	22.34	0.00	0.00	0.06	0.01	2.48	7.72	5.73	0.00	2.19	4.11	0.04	0.00	0.00	T	0.25	22.53
CLAREMONT FIRE STA	27.05	0.00	0.00	0.04	0.08	2.65	10.06	5.68	0.00	2.95	4.82	0.43	0.34	0.00	T	0.19	27.20
CLAREMONT POMONA COL	25.48	0.00	0.00	0.07	0.07	2.31	9.49	5.22	T	2.77	4.93	0.35	0.27	0.00	0.00	0.25	25.66
COLTON HWY YARDS	19.41	0.00	0.00	0.09	0.51	1.43	7.90	3.85	0.00	1.71	3.80	0.03	0.09	0.00	0.21	0.27	19.80
COLTON F. D.	11.09	0.00	0.00	0.08	0.43	0.70	7.07	0.00	0.00	0.75	1.95	0.11	0.00	0.00	0.29	0.19	11.49
CORONA	13.91	0.00	0.00	0.01	0.25	1.05	6.14	2.68	0.00	1.08	2.70	0.00	0.00	0.00	0.47	0.18	14.55
CORONA DEL MAR	13.65	0.00	0.00	0.00	0.01	1.95	5.00	2.55	0.01	1.05	3.01	0.02	0.05	0.00	0.00	0.46	14.11
CORONA S D F	12.50	0.00	0.00	0.01	0.23	0.88	4.66	2.81	0.00	1.32	2.59	T	0.00	0.00	0.61	0.11	13.21
CORONA LEMON CO 1	20.51	0.00	0.00	T	0.36	1.60	8.96	3.83	T	0.87	4.89	T	T	0.00	0.43	0.24	21.18
CORONA LEMON CO 2	26.23	0.00	0.00	T	0.26	1.74	11.99	4.92	T	1.18	6.14	T	T	0.00	0.26	0.20	26.69
CORONA LEMON CO 3	19.94	0.00	0.00	T	0.27	1.46	8.88	3.59	T	1.03	4.71	T	T	0.00	0.74	0.04	20.72
COSTA MESA	14.81	0.00	0.00	0.03	0.05	2.05	5.72	2.67	0.02	1.43	2.83	0.00	0.01	0.00	0.00	0.24	15.02
COSTA MESA DODGE	12.52	0.00	0.00	0.02	0.02	1.55	4.65	2.34	0.00	1.73	2.15	0.03	0.03	0.00	0.00	0.30	12.80
CRAFTON SCHNEIDER	20.07	T	0.00	0.49	0.00	0.85	10.21	3.65	0.08	2.11	2.40	0.28	0.00	0.00	0.97	0.07	20.62
CREST FORREST C OF C	68.33	0.00	0.00	0.20	0.58	3.71	25.73	9.40	0.05	12.41	14.35	1.37	0.53	0.00	0.18	1.24	69.55
CRESTLINE SB 176	54.85	0.00	0.00	0.36	0.85	2.88	24.15	6.28	0.05	9.38	7.95	1.69	1.26	0.00	0.15	0.92	55.56
CRESTLINE S E	61.05	T	0.00	0.26	0.72	3.74	24.60	8.39	0.06	10.03	11.16	1.49	0.60	0.00	0.35	1.00	62.14
DEL ROSA COWAN	25.19	0.00	0.00	0.00	0.52	1.64	10.35	4.17	0.00	2.59	4.77	0.59	0.56	0.00	0.02	0.48	25.69
DEL ROSA RANGER	39.08	0.01	0.00	0.27	0.48	2.03	18.18	8.90	0.00	2.69	5.07	0.95	0.50	0.00	0.30	0.46	39.56
DEVORE ST. FOR.	45.60	0.00	0.00	0.07	0.59	2.78	21.14	5.82	0.00	6.10	7.46	1.08	0.56	0.00	0.02	0.40	45.95
DIAMOND BAR HORSE CP	23.34	0.00	0.00	0.04	0.10	2.79	7.52	6.01	0.00	2.31	4.41	0.16	0.00	0.00	0.00	0.01	23.31
E HIGHLAND ORANGE	24.48	0.05	0.00	0.22	0.54	1.00	11.15	3.94	0.00	2.78	3.71	0.62	0.47	0.00	0.44	0.22	24.87
EDGEMONT FIRE ST SDF	13.95	T	0.00	0.12	0.77	0.68	5.57	2.52	0.00	0.86	3.34	0.07	0.02	T	0.67	0.30	14.80
EL CERRITO	12.60	T	0.00	0.01	0.19	1.14	5.68	1.82	0.00	1.00	2.69	0.05	0.02	0.00	0.55	0.05	13.19
EL TORO INDUSTRIAL	14.71	0.00	0.00	0.04	0.11	1.68	5.64	3.29	0.00	1.76	2.11	0.06	0.02	0.00	0.00	0.35	15.02
EL TORO LOS ALISO RN	16.57	0.00	0.00	0.00	0.00	1.45	7.15	3.62	0.00	1.53	2.71	0.11	T	0.00	0.00	0.49	17.06
ETIWANDA	23.81	0.00	0.00	0.04	0.00	0.00	10.87	5.40	0.00	2.28	4.75	0.29	0.18	0.00	T	0.46	24.23
FONTANA HERALD NEWS	21.02	0.00	0.00	0.16	1.30	1.89	7.75	4.21	0.00	1.96	3.49	0.11	0.15	0.00	0.00	0.13	20.99
FONTANA CO YDS	20.03	0.00	0.00	0.00	0.00	1.66	8.00	4.37	0.00	1.95	3.94	0.11	0.00	0.00	0.00	0.00	20.03
FONTANA 5 N	37.21	0.00	0.00	0.12	0.33	2.62	15.26	7.54	0.00	4.48	5.73	0.49	0.64	0.00	T	0.29	37.38
FONTANA KAISER	20.04	0.00	0.00	0.02	0.54	1.68	7.72	4.37	0.00	1.84	3.72	0.13	0.02	T	T	0.19	20.21
FONTANA SEWAGE	18.52	0.00	0.00	0.10	1.42	1.43	6.73	3.72	T	1.68	3.44	T	T	0.00	T	0.16	18.58
FOREST FALLS	51.25	1.40	0.12	0.33	1.66	2.36	26.95	5.51	0.00	4.34	7.86	0.68	0.04	1.53	0.00	2.47	53.40
GARDEN GROVE CO YD	15.74	0.00	0.00	0.05	0.03	2.38	5.07	3.81	0.00	1.60	2.80	0.00	0.00	0.00	0.01	0.18	15.88
GLEN AVON FIRE DEPT	16.14	0.00	0.00	0.03	0.42	1.29	6.00	3.31	0.00	1.53	3.56	T	T	0.00	T	0.23	16.34
GLEN IVY	21.81	0.00	0.00	0.00	0.30	1.65	9.10	3.52	0.00	1.80	5.44	0.00	0.00	0.00	0.50	0.43	22.74
GREEN CANYON SPRINGS	20.62	1.80	0.28	0.16	0.60	1.07	11.21	2.18	0.00	0.42	2.74	0.16	0.00	0.41	3.20	1.36	23.35
HANFORD PLANT	17.59	0.00	0.00	0.11	0.30	1.17	6.96	3.60	0.00	1.60	3.50	0.17	0.18	0.00	0.22	0.32	18.02
HIGH GROVE	15.88	T	0.00	0.04	0.48	0.95	7.42	2.59	0.00	1.45	2.85	0.07	0.03	0.00	0.05	0.35	16.24
HUNTINGTON BEACH	14.06	0.00	0.00	0.04	0.02	0.83	6.34	2.96	0.07	1.15	2.52	0.02	0.11	0.00	0.00	0.34	14.36
HUNTINGTON BEACH RCH	12.15	0.00	0.00	0.02	0.05	0.74	4.52	3.02	0.02	1.44	2.28	0.00	0.06	0.00	0.00	0.28	12.41
IRVINE CO AUTOMATIC	14.49	T	0.00	0.01	0.05	2.37	5.23	2.69	T	1.41	2.63	0.03	0.07	0.00	0.00	0.83	15.31
IRVINE CO HARKEL	14.25	0.00	0.00	0.00	0.07	2.11	5.39	2.24	0.00	1.17	3.27	0.00	0.00	0.00	0.00	0.50	14.75
IRVINE CO JOHNSON	12.97	0.00	0.00	0.02	0.14	2.10	4.59	2.68	0.00	1.11	2.31	0.02	0.00	0.00	0.00	0.54	13.49
IRVINE CO LAMBERT	17.22	0.00	0.00	0.00	0.05	1.94	6.00	3.05	0.00	1.55	4.50	0.10	0.03	0.00	0.00	1.45	18.67
IRVINE CO LIMESTONE	24.49	0.00	0.00	0.14	0.09	1.85	11.92	3.84	0.00	2.42	4.11	0.07	0.05	0.00	0.00	0.77	25.12
IRVINE OLD CATTLE RN	--	0.00	0.00	--	0.05	2.21	5.05	2.63	0.00	1.17	2.88	0.03	0.00	0.00	0.00	0.73	14.75
IRVINE CO SHADY CAMP	16.19	0.00	0.00	0.00	0.05	2.56	5.61	3.04	0.00	1.58	3.31	0.04	0.00	0.00	0.00	0.68	16.87
IRVINE CO WHSE	13.98	0.00	0.00	0.03	0.03	2.37	5.09	2.49	0.00	1.38	2.52	0.07	0.00	0.00	0.00	0.77	14.72
IRVINE CO SALT WORKS	16.14	0.00	0.00	0.05	0.07	1.77	6.95	2.62	0.00	1.18	3.48	0.02	T	0.00	0.00	0.42	16.51
KATELLA SUBSTA	16.44	0.00	0.00	0.06	0.05	2.56	5.42	3.87	0.00	1.66	2.79	0.02	0.01	0.00	0.00	0.59	16.97
LAKE MATHEWS 1	8.78	0.00	0.00	0.00	0.35	0.71	3.30	1.65	0.02	0.37	2.38	0.00	0.00	0.00	--	0.16	--
LAKE MATHEWS 3	9.33	0.00	0.00	0.00	0.36	0.72	3.58	1.58	0.00	0.79	2.30	T	0.00	0.00	0.28	0.13	9.74

See page 24 for key to terms & abbreviations

TABLE A-2
PRECIPITATION DATA
SOUTHERN CALIFORNIA

PRECIPITATION IN INCHES

STATION NAME	TOTAL JULY 1 THROUGH JUNE 30	1966						1967									TOTAL OCT. 1 THROUGH SEPT. 30
		JULY	AUG.	SEPT.	OCT.	NOV.	DEC.	JAN.	FEB.	MAR.	APRIL	MAY	JUNE	JULY	AUG.	SEPT.	
SANTA ANA																	
DRAINAGE PROVINCE Y																	
SANTA ANA RIVER																	
HYDROLOGIC UNIT Y01																	
LAMBERT RES AUTOMATI	15.19	0.00	0.00	0.06	0.06	1.91	5.72	2.64	0.01	1.85	2.86	0.04	0.04	--	--	1.00	--
LA SIERRA F S	11.99	0.00	0.00	0.00	0.26	0.94	4.27	2.39	0.00	1.20	2.88	0.05	0.00	0.00	0.18	0.08	12.25
LEMON HGTS SPRINGER	16.38	T	0.00	0.09	0.14	1.67	6.17	3.24	0.00	1.45	3.54	0.07	0.01	0.00	0.00	T	16.29
LOMA LINDA	17.20	T	T	0.10	0.69	0.98	7.23	2.70	0.00	1.46	3.78	0.18	0.08	0.00	0.05	0.24	17.39
LYTLE CREEK PH 1	50.07	0.00	0.00	0.23	0.54	2.91	21.87	10.00	0.00	5.24	7.84	0.84	0.60	0.00	0.00	--	--
LYTLE CREEK R S	45.59	0.00	0.00	0.24	0.14	4.50	15.38	7.08	0.03	9.01	8.75	0.35	0.11	0.00	0.03	0.45	45.83
MENTONE FS SB 120	16.96	T	0.00	0.37	0.47	0.74	9.51	1.75	0.00	1.34	2.35	0.43	0.00	0.00	0.03	0.12	16.74
MENTONE GREEN SPOT	--	0.00	0.00	0.49	0.47	0.77	8.19	1.79	--	--	--	--	--	--	--	--	--
MILL CREEK NO 2	32.45	0.02	0.00	0.30	0.79	1.27	16.92	4.17	0.00	2.79	5.03	0.76	0.40	0.00	1.42	--	--
MILL CREEK RANGER ST	26.11	0.06	0.00	0.31	0.67	1.12	11.43	4.05	0.00	2.41	4.58	0.83	0.65	0.00	1.61	0.79	28.14
MONTE VISTA	23.46	0.00	0.00	0.04	0.15	2.05	8.50	4.99	0.00	2.46	4.14	1.05	0.08	0.00	0.00	0.12	23.54
MODJESKA-MCARTHUR	33.56	0.00	0.00	0.20	0.23	2.04	16.36	6.35	0.00	2.82	4.77	0.42	0.37	0.00	0.00	0.17	33.53
MT BALDY FC 85F	54.86	0.00	0.00	0.14	0.11	4.66	21.43	7.62	0.13	8.29	11.80	0.46	0.22	0.00	0.13	1.21	56.06
MT BALDY NOTCH	53.8E	0.00	0.00	T	0.80	4.65	16.74	9.25	0.20	7.9E	13.66	0.55	0.00	0.25	0.70	1.90	56.6E
MUSCOY FIRE DEPT	21.94	0.00	0.00	0.07	0.38	2.41	9.45	2.88	0.00	2.24	4.01	0.34	0.16	0.00	0.30	0.15	22.32
NEWMARK RES	25.95	0.00	0.00	0.09	0.55	2.13	9.97	5.41	0.00	2.71	4.31	0.54	0.24	0.00	0.01	0.33	26.20
NEWPORT BEACH HARBOR	13.15	T	0.00	0.05	0.01	1.68	4.44	2.51	0.00	1.02	3.36	0.03	0.05	T	0.00	0.44	13.54
NORCO	12.71	0.00	0.00	0.00	0.38	0.92	4.52	2.74	0.00	1.40	2.74	0.01	0.00	0.00	0.19	0.03	12.93
NUVIEW	11.70	T	0.00	0.12	0.49	0.95	4.10	2.26	T	1.16	2.53	0.07	0.02	T	0.09	2.25	13.92
OAK GLEN SB 122	32.88	0.34	0.00	0.10	0.00	1.79	15.52	4.62	0.00	3.30	6.06	0.82	0.33	0.18	0.42	1.45	34.49
OLIVE HEIGHTS	20.20	0.00	0.00	0.03	0.01	2.91	7.34	4.22	0.00	2.05	3.64	0.00	0.00	0.00	0.00	0.60	20.77
ONTARIO F S	26.26	0.00	0.00	0.02	0.16	2.13	11.06	5.19	0.00	2.76	4.62	0.27	0.05	0.00	0.00	0.20	26.44
ONTARIO SHERIFF DEPT	18.21	0.00	0.00	T	1.80	0.06	10.22	0.00	0.00	2.24	3.67	0.00	0.22	0.00	0.00	0.00	18.21
ORANGE	19.29	0.00	0.00	T	0.04	3.90	7.16	3.10	0.00	2.05	3.04	T	T	0.00	0.00	0.75	20.04
PADUA HILLS PS	35.20	0.00	0.00	0.14	0.10	3.28	15.39	4.11	0.00	4.50	6.24	0.81	0.63	0.00	0.00	0.40	35.46
PALMER CANYON	33.8E	0.00	0.00	0.1E	0.08	2.64	13.11	6.84	0.05	5.03	5.55	0.0E	0.3E	0.00	0.00	0.29	33.9E
PANORAMA	53.32	0.00	0.00	0.34	0.67	3.28	22.01	8.33	0.00	8.08	7.18	1.91	1.52	0.00	0.11	0.49	53.58
PATTON	25.36	0.03	T	0.12	0.31	1.55	10.29	4.43	0.00	2.53	4.89	0.68	0.53	--	0.00	0.19	--
PEDLEY FIRE STA	14.11	0.00	0.00	0.02	0.31	1.20	5.23	2.86	0.00	1.33	3.16	T	0.00	T	T	0.26	14.35
PERRIS S D F	11.40	0.01	0.00	T	0.35	0.96	3.75	2.38	0.00	0.78	2.98	0.09	0.10	0.08	0.03	0.77	12.27
PINE 2	18.64	0.00	0.00	0.00	0.22	1.38	7.35	4.61	0.00	1.84	3.24	0.00	0.00	0.00	0.24	0.30	19.18
POMONA FIRE STATION	22.15	0.00	0.00	0.02	0.08	2.55	8.01	5.08	0.00	2.13	4.13	0.15	0.00	0.00	0.00	0.21	22.34
PRADO DAM EVAP STA	18.83	0.00	0.00	0.01	0.22	1.41	7.55	3.40	0.15	1.75	4.25	0.09	0.00	0.00	0.37	0.17	19.36
RECHE CANYON	20.01	0.01	0.00	0.21	0.33	0.80	9.87	3.22	0.00	1.97	3.38	0.17	0.05	0.00	0.10	0.17	20.06
REDLANDS ROTH	17.59	0.00	0.00	0.27	0.33	0.82	7.93	2.92	0.00	2.11	2.80	0.28	0.13	0.00	0.49	0.14	17.95
REDLANDS DAILY FACTS	17.52	0.02	0.00	0.27	0.52	0.70	8.07	2.85	0.00	1.99	2.60	0.33	0.17	0.00	0.51	0.32	18.06
REDLANDS COUNTRY CLU	18.33	0.00	0.00	0.35	0.25	0.79	8.31	3.34	0.00	1.36	3.35	0.40	0.18	0.00	0.11	0.34	18.43
RIALTO	20.37	0.00	0.00	0.06	0.52	1.73	8.08	4.24	0.00	1.63	3.90	0.07	0.14	0.00	0.00	0.11	20.42
RIVERSIDE C.F.C.+W.C	15.05	0.00	0.00	0.04	1.05	0.95	6.09	2.63	0.00	1.26	3.00	0.03	T	0.00	0.14	0.38	15.53
RIVERSIDE FIRE STN 3	11.98	0.00	0.04	0.04	0.40	0.86	4.88	2.09	0.00	1.01	2.63	0.03	0.00	0.00	0.43	0.06	12.39
RIVERSIDE CITRUS EXP	13.59	0.00	0.00	0.04	0.66	0.85	5.53	2.19	0.00	1.15	3.07	0.07	0.03	0.00	0.61	0.19	14.35
RUBIDOUX LAB USDA	--	--	--	--	0.32	0.79	5.50	2.40	0.00	1.20	2.65	T	T	0.00	0.19	0.07	13.12
RUBIDOUX FIRE DEPT.	--	--	--	--	1.20	1.02	6.57	2.82	0.00	1.27	3.15	0.00	0.00	0.00	0.00	0.26	16.29
SAN ANTONIO CNYN MTH	47.64	0.00	0.00	0.23	0.17	2.86	21.14	7.42	0.07	6.85	8.26	0.33	0.31	0.00	0.00	0.3E	47.7E
SAN ANTONIO CANYON	52.80	0.00	0.00	T	0.80	4.65	16.74	9.25	0.20	6.95	13.66	0.55	0.00	0.25	0.70	1.90	55.65
SAN ANTONIO HTS	39.43	0.00	0.00	0.24	0.15	2.49	17.67	6.57	0.00	5.10	6.12	0.46	0.63	0.00	0.00	0.54	39.73
SAN BERNARDINO HOSP	22.50	0.01	0.00	0.12	0.44	1.48	9.14	4.39	0.00	2.07	4.24	0.40	0.21	0.00	0.39	0.20	22.96
SAN BERNARDINO CO FC	18.24	0.00	0.00	0.03	0.33	0.96	8.23	3.63	0.00	1.45	3.42	0.14	0.05	0.00	0.06	0.09	18.36
SAN JOAQUIN FRUIT CO	16.52	0.00	0.00	0.00	0.00	2.08	6.28	2.69	0.00	1.63	3.84	0.00	0.00	0.00	0.00	1.52	18.04
SAN TIMOTEO	19.10	0.10	0.00	0.20	0.24	1.33	9.25	3.21	T	1.61	2.79	0.20	0.17	--	0.32	0.21	--
SANTA ANA USWB FR DP	16.11	0.00	0.00	0.04	0.05	2.54	6.21	2.99	0.00	1.97	2.31	0.00	T	0.00	0.00	0.27	16.34
SANTA ANA OCFCD	15.41	0.00	0.00	0.01	0.04	2.38	5.50	2.88	0.00	1.66	2.92	0.01	0.01	0.00	0.00	0.46	15.86
SANTA ANA RIVER PH 1	--	0.01	0.00	0.28	0.46	1.41	17.04	--	0.00	2.02	7.13	RE					
SANTA ANA-SCUDDER	16.52	T	0.00	0.05	0.03	2.62	5.63	2.88	0.00	2.15	3.15	0.00	0.01	0.00	0.00	0.35	16.82
SILVERADO CANYON	36.63	0.00	0.00	0.06	0.32	2.27	18.65	6.23	0.00	3.00	5.90	0.15	0.05	0.00	0.03	0.07	36.67
SO CORONA	16.71	0.00	0.00	0.02	0.28	1.18	7.48	3.11	0.00	1.24	3.40	0.00	0.00	0.00	0.64	0.34	17.67
TUSTIN AUTOMATIC	15.17	0.00	0.00	0.01	0.09	1.99	5.94	2.63	0.00	1.55	2.96	0.00	0.00	0.00	0.00	1.01	16.17
UPLAND	31.58	0.00	0.00	0.02	0.16	2.10	12.67	6.09	0.03	4.05	5.45	0.59	0.42	0.00	0.00	0.31	31.87
UPLAND 3 N	31.58	0.00	0.00	0.02	0.16	2.10	12.67	6.09	0.03	4.05	5.45	0.59	0.42	0.00	0.00	0.31	31.87
UPLAND-CADNUM	28.52	0.00	0.00	0.07	0.12	2.38	10.11	6.16	0.00	3.63	5.15	0.52	0.38	0.00	0.00	0.25	28.70
UPLAND CO YDS	26.40	0.00	0.00	0.00	0.00	2.02	11.02	4.89	0.00	3.10	4.83	0.22	0.32	0.00	0.00	0.00	26.40
UPLAND CHAPPEL	30.58	0.00	0.00	0.10	0.15	2.48	11.54	6.11	0.00	3.56	5.67	0.38	0.59	0.00	0.00	0.18	30.66
UPLAND FIRE STATION	26.22	0.00	0.00	0.07	0.13	1.97	9.48	6.08	0.00	3.15	4.82	0.26	0.26	0.00	0.00	0.24	26.39
VILLA PARK DAM	19.07	0.00	0.00	0.09	0.18	1.63	7.77	3.64	0.00	2.02	3.71	0.02	0.01	0.00	0.00	0.64	19.62
VILLA PK-ORCHARD	16.75	0.00	0.00	0.10	0.00	2.35	6.26	3.14	0.00	1.96	2.94	T	0.00	0.00	0.00	0.10	16.75
WESTMINISTER	13.58	0.00	0.00	0.02	T	1.23	4.45	4.09	0.01	1.24	2.48	0.00	0.06	0.00	0.00	0.19	13.75
WEST RIVERSIDE	14.80	0.00	0.00	0.06	0.41	0.66	5.88	3.12	0.00	1.52	3.14	0.00	0.01	0.00	0.03	1.14	15.91
WINTERSBURG-SLATER	12.51	0.00	0.00	T	0.00	0.98	4.99	3.30	0.00	1.15	2.09	0.00	0.00	0.00	0.00	0.30	12.81
YUCAIPA CO YDS	26.20	0.00	0.00	0.70	0.70	1.00	11.00	3.70	0.00	2.00	5.45	1.30	0.35	0.00	1.35	0.20	27.05
YUCAIPA FFS	22.37	0.08	0.00	0.27	0.00	1.05	10.48	3.77	T	1.95	3.66	0.51	0.60	0.01	0.68	0.49	23.20
YUCAIPA WATER CO	24.65	0.08	0.00	0.29	0.60	1.15	10.55	3.69	0.00	1.58	5.41	0.65	0.65	0.00	0.60	0.00	24.88

See page 24 for key to terms & abbreviations

TABLE A-2
PRECIPITATION DATA
SOUTHERN CALIFORNIA

PRECIPITATION IN INCHES

STATION NAME	TOTAL JULY 1 THROUGH JUNE 30	1966						1967									TOTAL OCT. 1 THROUGH SEPT. 30
		JULY	AUG.	SEPT.	OCT.	NOV.	DEC.	JAN.	FEB.	MAR.	APRIL	MAY	JUNE	JULY	AUG.	SEPT.	
SANTA ANA DRAINAGE PROVINCE Y																	
SAN JACINTO VALLEY HYDROLOGIC UNIT Y02																	
BEAUMONT	24.09	T	0.00	0.07	0.45	1.31	10.33	3.57	0.00	2.22	5.18	0.63	0.33	T	0.09	1.82	25.93
BEAUMONT PUMPING PL	29.04	0.10	0.00	0.31	0.82	1.42	12.50	4.77	0.00	2.25	5.17	0.75	0.95	0.29	0.12	1.84	30.88
BUNDY CANYON ROAD	17.48	0.00	0.00	T	0.65	1.44	5.63	3.64	0.00	1.60	4.40	0.12	0.00	0.06	0.64	0.19	18.37
ELSINORE	16.49	0.02	0.00	0.10	0.23	1.14	8.67	2.35	T	1.13	2.83	0.02	T	0.01	0.00	0.03	16.41
HEMET	13.39	0.00	0.00	T	0.55	0.79	5.61	2.20	T	0.95	3.09	0.14	0.06	0.15	0.93	2.35	16.82
HOMELAND IN SEC 17	13.91	T	0.00	T	0.64	1.22	4.80	2.34	0.42	0.86	3.53	0.05	0.05	0.00	T	0.67	14.58
JUNIPER FLATS	14.31	0.00	0.00	0.01	0.49	1.16	4.87	2.70	0.00	1.45	3.30	0.21	0.12	0.00	0.00	0.62	14.92
LAKELAND VILLAGE	20.13	T	0.00	T	0.31	1.10	8.36	3.61	T	1.83	4.89	0.03	T	0.00	0.00	0.08	20.21
LITTLE LAKE VLY VISF	13.38	T	0.00	0.04	0.47	0.93	5.51	2.35	T	0.95	2.77	0.28	0.08	0.19	0.23	2.81	16.57
PERRIS	10.70	0.01	0.00	T	0.32	0.95	3.67	2.38	0.00	0.49	2.79	0.09	0.00	0.00	0.02	0.60	11.31
PERRIS RES EVAP	10.14	0.00	0.00	T	0.38	0.82	3.57	2.47	0.00	0.46	2.41	T	0.03	0.00	T	0.03	10.17
QUAIL VALLEY	12.36	T	0.00	0.05	0.45	1.21	5.00	2.63	0.00	0.89	2.08	0.05	0.00	0.30	0.47	0.60	13.68
RYAN FIELD	12.06	T	0.00	0.01	0.57	0.95	4.89	1.58	0.01	0.90	3.07	0.08	T	0.11	0.09	0.87	13.12
SAN JACINTO	13.73	T	0.00	T	0.51	0.88	4.69	2.45	0.00	1.46	3.35	0.33	0.06	0.02	T	1.76	15.51
SAN JACINTO RES MWD	15.39	0.00	0.00	T	0.48	1.08	5.84	2.70	0.00	1.17	3.90	0.18	0.04	0.00	0.00	1.12	16.51
SAN JACINTO RS - SDF	13.74	T	0.00	0.01	0.44	0.83	5.16	2.43	T	0.95	3.52	0.33	0.07	T	0.08	2.00	15.81
SUNNYMEAD	14.02	T	0.00	0.11	0.34	0.72	6.24	2.36	0.00	1.03	3.11	0.05	0.06	T	0.79	0.53	15.23

See page 24 for key to terms & abbreviations

TABLE A-2
PRECIPITATION DATA
SOUTHERN CALIFORNIA

PRECIPITATION IN INCHES

STATION NAME	TOTAL JULY 1 THROUGH JUNE 30	1966						1967									TOTAL OCT. 1 THROUGH SEPT. 30
		JULY	AUG.	SEPT.	OCT.	NOV.	DEC.	JAN.	FEB.	MAR.	APRIL	MAY	JUNE	JULY	AUG.	SEPT.	
SAN DIEGO DRAINAGE PROVINCE Z																	
SAN JUAN HYDROLOGIC UNIT Z01																	
CAPISTRANO BEACH	13.07	0.00	0.00	T	0.04	1.89	4.65	2.59	0.00	1.07	2.74	0.09	0.00	0.00	0.00	0.35	13.42
EL TORO	16.71	T	0.00	0.15	0.09	1.79	6.35	3.92	T	1.25	3.12	0.04	T	0.00	0.00	0.63	17.19
LAGUNA BEACH	13.54	T	0.00	0.10	0.03	2.13	4.77	2.80	T	1.16	2.32	0.12	0.11	0.01	0.00	0.48	13.93
LAGUNA BEACH HARDWAR	12.56	0.00	0.00	0.05	0.02	1.55	4.57	2.73	0.00	1.00	2.49	0.08	0.07	0.00	0.12	0.25	12.88
SAN CLEMENTE POLICE	15.11	0.00	0.00	0.07	0.10	1.11	6.35	2.73	0.00	1.71	2.79	0.25	0.00	0.00	0.00	0.20	15.24
SAN JUAN CAPISTRANO	16.77	0.00	0.00	T	0.11	1.31	6.61	3.86	0.00	1.15	3.58	0.15	0.00	0.00	0.00	0.29	17.06
S JUAN CPSTRN SUBSTA	19.64	0.00	0.00	T	0.06	1.75	8.33	3.94	0.00	1.48	3.79	0.29	0.00	0.00	0.00	0.15	19.79
SANTIAGO PEAK	--	0.00	0.00	0.03	0.07	2.08	29.78	7.72	0.00	5.17	8.56	0.04	--	0.00	0.02	0.48	--
TRABUCO CANYON	22.02	0.00	0.00	T	0.10	1.34	10.03	4.15	0.00	1.76	4.27	0.37	0.00	0.00	0.05	0.12	22.19
SANTA MARGARITA HYDROLOGIC UNIT Z02																	
ANZA	17.6E	0.51	0.55	0.11	0.61	1.08	7.39	2.39	0.00	1.03	3.6E	0.39	0.03	1.3E	2.75	4.19	24.8E
HOWELL RANCH	--	0.01	--	0.07	0.29	1.54	7.02	3.08	0.00	1.21	3.19	0.00	0.00	0.00	0.12	0.09	16.54
OCEANSIDE PENDLETON	13.46	T	0.00	0.03	0.37	2.10	3.46	2.60	0.00	2.36	2.41	0.06	0.07	T	0.00	0.11	13.54
PALOMAR MTN OBSERV	45.50	T	0.00	0.07	0.79	2.91	23.73	5.46	0.00	4.55	7.72	0.22	0.05	0.09	0.47	0.58	46.57
RAINBOW CONSERVATION	28.48	0.00	0.00	0.05	0.43	1.95	12.27	5.07	0.01	3.11	4.94	0.31	0.34	T	T	0.26	28.69
SAGE F C STA	14.86	0.00	0.00	0.08	0.45	1.33	5.30	2.19	T	1.63	3.38	0.48	0.02	0.97	0.23	0.66	16.64
SAN DIEGO CANAL COT	12.15	0.00	0.00	0.00	0.05	1.21	3.43	2.60	0.00	1.68	3.08	0.07	0.03	0.00	0.02	0.60	12.77
TEMECULA F S	20.72	T	0.00	0.02	0.47	1.33	8.09	3.80	T	2.26	4.49	0.17	0.09	T	0.01	0.15	20.86
SAN LUIS REY HYDROLOGIC UNIT Z03																	
FALLBROOK FIRE STA	19.37	0.00	0.00	0.02	0.50	1.71	7.63	4.41	T	2.10	2.97	0.00	0.03	T	0.02	0.34	19.71
HENSHAW DAM	31.98	0.06	0.00	0.04	1.41	2.57	13.42	3.80	T	2.42	7.80	0.29	0.17	0.12	1.23	0.26	33.49
PUERTA LA CRUZ	20.20	0.00	0.51	0.03	1.62	1.40	9.07	2.63	0.00	0.90	3.69	0.35	T	0.55	2.37	1.40	23.98
RANCHITA	--	0.85	--	--	--	--	--	--	--	--	--	0.05	0.00	1.21	0.78	1.88	--
VALLEY CENTER 3 NE	19.82	T	0.00	T	0.70	1.14	7.77	3.50	0.00	1.85	4.43	0.28	0.15	T	0.01	0.17	20.00
VISTA ID SHOP	15.58	0.09	0.00	0.05	0.72	1.38	6.87	1.96	0.00	0.79	3.43	0.19	0.10	0.18	1.01	1.30	17.93
VISTA ID 10 FT WEIR	22.13	0.00	0.00	0.03	1.25	1.80	9.42	2.32	0.00	1.40	5.45	0.20	0.26	0.30	0.67	0.90	23.97
VISTA ID V-NOTCH	22.53	0.50	0.00	0.03	1.25	1.80	10.10	2.35	0.00	1.55	4.73	0.22	0.00	0.55	1.70	0.94	25.19
VISTA ID WEST FORK	32.90	0.05	0.00	0.08	1.40	2.30	15.62	3.30	0.00	2.45	7.05	0.50	0.15	0.43	0.11	0.57	33.88
WARNER SPRINGS	16.72	0.37	0.08	0.07	0.90	1.39	6.53	2.33	0.00	1.15	3.70	0.00	0.20	0.95	3.36	1.24	21.75
CARLSBAD HYDROLOGIC UNIT Z04																	
ENCINITAS CO RD STA	10.96	0.00	0.00	0.00	0.36	0.97	3.03	2.23	0.00	1.82	2.27	0.12	0.16	0.11	0.00	0.05	11.12
E RES VISTA ID	14.13	0.00	0.00	0.03	0.35	1.06	4.86	2.54	0.00	1.49	3.61	0.09	0.10	0.01	0.00	0.05	14.16
ESCONDIDO	18.34	T	0.00	0.16	0.77	1.27	7.65	2.54	0.01	1.83	3.78	0.07	0.26	0.09	0.42	0.50	19.19
ESCONDIDO S D G+E	22.41	0.00	0.00	0.02	0.47	1.35	10.54	3.05	0.00	1.84	4.95	0.06	0.13	0.05	0.48	0.06	22.98
LAKE WOHLFORD	--	0.00	0.00	0.05	--	--	--	--	--	--	--	--	--	--	--	--	--
PALOMAR AIRPORT	14.49	0.00	0.00	0.02	0.32	1.56	3.92	2.69	0.00	1.92	3.81	0.02	0.23	0.03	T	0.00	14.50
SAN DIEGUITO CO PARK	11.61	0.00	0.00	0.00	0.40	0.77	3.51	2.09	0.00	1.48	3.35	0.01	0.00	0.07	0.04	0.03	11.75
SAN LUIS REY S D G+E	13.74	0.00	0.00	0.01	0.39	1.33	3.75	2.82	0.00	1.65	3.66	0.04	0.09	T	0.00	0.01	13.74
SAN MARCOS CO RD STA	15.10	0.00	0.00	0.00	0.19	0.96	6.10	2.15	0.00	2.44	2.54	0.69	0.03	0.00	0.00	0.00	15.10
VISTA GREEN	16.86	0.00	0.00	0.12	0.41	1.55	5.82	3.18	T	1.85	3.73	0.04	0.16	0.00	0.01	0.04	16.79
VISTA S D G+E	15.69	0.00	0.00	0.10	0.39	1.35	5.74	2.74	0.00	1.31	3.89	0.05	0.12	0.00	0.00	0.00	15.59
SAN DIEGUITO HYDROLOGIC UNIT Z05																	
DEL MAR S D G+E	10.64	0.00	0.00	0.00	0.37	0.69	3.16	1.92	0.00	1.10	3.22	0.08	0.10	0.07	0.01	0.05	10.77
HODGES DAM	14.58	0.00	0.00	T	0.18	1.28	5.38	2.25	0.00	1.80	3.46	0.02	0.21	0.07	0.37	0.00	15.02
RAMONA SPAULDING	19.00	T	0.00	0.22	0.98	2.10	7.72	2.25	T	1.65	3.81	0.08	0.19	0.18	0.14	0.08	19.18
SAN DIEGUITO DAM	14.73	0.00	0.00	T	0.52	0.95	5.15	2.39	0.00	1.41	3.97	0.07	0.27	0.17	0.24	0.03	15.17
SUTHERLAND DAM	27.07	0.10	0.00	0.20	0.79	2.38	12.39	2.89	0.00	2.45	4.79	0.63	0.45	0.45	0.24	0.28	27.74
VINEYARD RANCH	25.32	0.00	0.00	0.11	0.66	1.75	11.67	3.82	0.00	2.68	4.57	0.06	0.00	0.32	0.32	0.19	26.04
VISTA ID WARNER RCH	17.75	0.80	0.00	0.03	1.30	1.90	6.53	2.13	0.00	1.10	3.69	0.27	T	0.44	2.53	1.77	21.66
PENASQUITA HYDROLOGIC UNIT Z06																	
LA JOLLA NO 2	--	0.00	0.00	T	--	--	--	--	--	--	--	--	--	--	--	--	--
MIRAMAR	13.57	0.00	0.00	0.00	0.82	1.56	4.90	2.15	0.00	1.38	2.54	0.05	0.17	0.08	0.00	0.22	13.87
POWAY CO RD STA	12.54	0.00	0.00	0.00	0.58	1.58	4.99	2.00	0.00	1.25	2.04	0.02	0.08	0.12	0.11	0.04	12.81
POWAY-HENSHAW	12.90	0.03	0.00	0.00	0.05	1.59	5.05	2.11	0.00	1.28	2.59	0.00	0.20	0.15	0.23	0.06	13.31
POWAY VALLEY	14.82	T	0.00	T	0.83	1.96	5.76	2.08	T	1.49	2.62	0.01	0.07	0.16	0.19	0.03	15.20
UNIVERSITY CTY STELL	12.25	0.00	0.00	0.00	1.18	1.51	3.90	2.32	0.00	1.06	1.93	0.24	0.11	0.00	0.00	0.03	12.28

See page 24 for key to terms & abbreviations

TABLE A-2
PRECIPITATION DATA
SOUTHERN CALIFORNIA

PRECIPITATION IN INCHES

STATION NAME	TOTAL JULY 1 THROUGH JUNE 30	1966						1967									TOTAL OCT. 1 THROUGH SEPT. 30
		JULY	AUG.	SEPT.	OCT.	NOV.	DEC.	JAN.	FEB.	MAR.	APRIL	MAY	JUNE	JULY	AUG.	SEPT.	
SAN DIEGO DRAINAGE PROVINCE Z																	
SAN DIEGO HYDROLOGIC UNIT Z07																	
ALPINE	20.46	T	0.00	0.19	0.84	1.93	8.64	2.43	T	1.87	4.11	0.21	0.24	0.15	0.01	0.15	20.58
BLOSSOM VALLEY	16.56	T	0.00	0.10	0.74	1.72	6.60	2.24	0.00	1.68	3.10	0.16	0.22	0.28	0.06	0.20	17.00
CUYAMACA	44.38	0.05	0.06	0.42	1.29	3.12	18.07	4.14	0.00	4.78	11.94	0.19	0.32	0.19	0.11	2.89	47.04
EL CAJON SDGE	15.13	0.00	0.00	0.00	0.54	1.13	6.25	2.66	0.00	0.85	3.57	0.03	0.10	0.04	0.01	0.00	15.18
EL CAPITAN DAM	20.41	T	0.00	0.16	0.61	1.76	9.85	2.33	T	0.99	4.24	0.13	0.34	0.12	0.00	0.03	20.40
FLINN SPG CO PARK	16.38	0.00	0.00	0.07	0.81	1.84	5.61	2.36	0.00	1.83	3.55	0.17	0.14	0.13	0.06	0.19	16.69
GILLESPIE FIELD	12.06	T	0.00	T	0.52	1.34	4.43	2.29	T	0.84	2.54	0.03	0.07	0.04	0.06	0.01	12.17
JULIAN WYNOLA	32.52	1.37	0.00	0.17	1.69	3.38	12.72	2.90	T	2.95	6.32	0.52	0.50	0.41	1.97	1.35	34.71
LAKESIDE 2 E							RB	2.62	0.01	0.81	3.56	0.14	0.16	0.06	0.17	0.12	7.65
LAKESIDE 2 ENE	--	0.00	0.00	0.12	0.77	2.05	6.26	--	--	--	--	--	--	--	--	--	--
LINDA VISTA-RIEDY	11.71	0.01	0.00	0.02	0.62	1.08	3.37	2.92	0.00	0.82	2.76	0.09	0.02	0.10	T	0.05	11.83
MISSION SUB STA SDGE	12.78	0.00	0.00	0.00	0.86	0.91	3.61	2.99	0.00	0.93	3.28	0.10	0.10	0.30	0.30	0.01	13.39
MURRAY DAM	13.36	0.00	0.00	0.00	0.73	0.81	5.29	2.66	0.00	0.85	2.90	0.06	0.06	0.03	0.00	0.02	13.41
PEERLESS-RASP	14.14	0.00	0.00	0.03	0.51	1.62	5.10	2.53	0.00	0.80	3.32	0.08	0.15	0.08	0.11	0.02	14.32
RHO ARBOLEDA	17.01	T	0.00	0.07	0.57	1.66	5.45	2.89	T	2.30	3.73	0.08	0.26	0.16	0.05	0.05	17.20
SAN VICENTE RES	15.61	0.00	0.00	0.06	0.85	1.58	5.55	2.84	0.00	0.97	3.58	0.06	0.12	0.22	0.50	0.12	16.39
CORONADO HYDROLOGIC UNIT Z08																	
CABRILLO NAT MON	12.04	0.02	T	0.01	1.82	1.30	2.74	2.09	0.02	1.23	2.52	0.06	0.23	0.00	T	0.05	12.06
CHOLLAS RESERVOIR	11.53	T	0.00	0.00	0.59	0.82	4.53	2.10	0.00	0.82	2.31	0.20	0.16	0.04	0.01	0.09	11.67
LA MESA	13.78	0.00	0.00	0.00	0.93	0.98	4.96	2.53	0.00	1.11	3.02	0.10	0.15	0.08	0.11	0.01	13.98
POINT LOMA SDCFCD	8.63	0.00	0.00	0.04	0.55	1.27	1.99	2.06	0.00	0.22	2.40	0.03	0.07	0.00	0.01	0.05	8.65
SAN DIEGO WB AP	10.63	T	0.00	T	0.80	0.82	3.22	2.20	0.00	1.14	2.24	0.05	0.16	0.01	0.14	0.08	10.86
SWEETWATER HYDROLOGIC UNIT Z09																	
BONITA	11.9E	T	0.00	T	0.61	1.21	4.04	1.89	0.00	0.8E	3.19	0.03	0.07	0.05	T	0.06	12.0E
CHULA VISTA S D G+E	10.38	0.00	0.00	0.00	0.66	0.86	2.22	1.55	0.00	1.35	3.55	0.08	0.11	0.07	T	0.00	10.45
DESCANSO R S	32.41	0.00	0.00	0.20	0.83	2.60	14.24	3.03	0.01	3.68	7.37	0.23	0.22	0.60	1.10	0.49	34.40
EUCALYPTUS COUNTY PK	15.03	0.00	0.00	0.03	1.08	1.07	6.18	2.28	0.00	1.37	2.82	0.04	0.16	0.06	0.05	0.02	15.13
FROSTLESS ACRES	15.00	0.00	0.00	0.00	0.42	1.62	6.17	2.05	0.00	0.82	3.72	0.02	0.18	0.05	0.13	0.01	15.19
LAKE LOVELAND	20.65	0.00	0.00	0.08	0.82	1.71	8.87	2.27	0.03	1.84	4.72	0.20	0.11	0.33	0.24	0.07	21.21
LEMON GROVE FIRE DEP	14.71	0.00	0.00	0.02	0.89	0.94	6.11	2.11	0.00	1.57	2.91	0.10	0.06	0.06	0.01	--	--
LYNWOOD HILLS	11.48	0.05	0.00	T	0.54	1.16	3.75	1.82	T	0.96	3.06	T	0.14	0.05	T	T	11.48
SPRING VALLEY FD	14.33	T	0.00	0.00	0.88	1.27	5.78	1.90	0.00	1.41	2.81	0.07	0.21	0.10	0.00	0.00	14.43
SWEETWATER DAM	13.66	0.00	0.00	T	0.71	1.04	5.31	1.87	T	0.94	3.52	0.06	0.21	0.10	0.03	0.07	13.86
OTAY HYDROLOGIC UNIT Z10																	
CHULA VISTA	9.96	0.09	0.00	0.01	0.68	1.58	2.12	1.67	T	0.46	3.22	0.04	0.09	0.06	T	0.05	9.97
LOWER OTAY RESERVOIR	11.53	0.00	0.00	0.00	0.70	0.64	4.27	1.86	0.00	1.18	2.55	0.08	0.25	0.11	0.00	0.00	11.64
TIAJUANA HYDROLOGIC UNIT Z11																	
BARRETT DAM	19.54	T	0.00	0.02	0.43	1.03	9.78	2.39	0.00	1.21	4.19	0.38	0.11	0.36	0.08	0.20	20.16
CAMPO	--	0.39	0.19	0.20	0.46	0.83	--	1.42	T	1.03	3.54	0.48	0.06	0.34	0.49	0.82	--
MARRON VALLEY	19.93	0.00	0.00	0.01	0.35	0.59	11.27	2.45	0.00	1.43	3.56	0.14	0.13	0.14	0.00	0.00	20.06
MORENA DAM	22.00	0.16	0.18	0.21	0.43	6.19	7.39	1.91	0.00	1.43	3.75	0.20	0.15	0.21	1.21	0.68	23.55
POTRERO	--	0.00	0.00	--	0.37	0.76	7.12	2.36	T	1.34	4.39	0.23	0.18	0.51	0.58	0.25	18.09
REAM FIELD NAS	10.86	0.02	0.00	T	0.54	1.54	2.58	1.93	T	1.41	2.66	0.06	0.12	0.07	0.04	T	10.95

See page 24 for key to terms & abbreviations

TABLE A-3

AIR TEMPERATURE DATA

The definition of terms and abbreviations used in connection with this table are as follows:

Max	The highest temperature of record for the month.
Min	The lowest temperature of record for the month.
Av Max	The arithmetical average of daily maximum temperatures for the month.
Av Min	The arithmetical average of daily minimum temperatures for the month.
Avg	The arithmetical average of daily maximum and minimum temperatures for the month.
--	No record or record incomplete.
M	One or more days of record missing; if average value is entered, less than ten days of record is missing.
RB	Record begins.
RE	Record ends.

TABLE A-3
AIR TEMPERATURE DATA
SOUTHERN CALIFORNIA

TEMPERATURE IN DEGREES FAHRENHEIT

STATION NAME		1966						1967								
		JULY	AUG.	SEPT.	OCT.	NOV.	DEC.	JAN.	FEB.	MAR.	APR.	MAY	JUNE	JULY	AUG.	SEPT.
CENTRAL COASTAL DRAINAGE PROVINCE T																
SALINAS HYDROLOGIC UNIT T09																
NACIMIENTO DAM	MAX	105	109	102	95	94	70	72	74	75	66	98	103	109	108	98
	MIN	44	42	40	36	36	27	26	31	32	32	36	42	44	50	50
	AV MAX	93.3	98.6	85.2	81.5	66.3	58.3	61.5	64.5	63.0	57.3	79.5	83.8	99.1	101.3	91.8
	AV MIN	48.6	51.4	49.2	44.5	43.9	38.8	36.4	38.7	40.8	39.3	46.8	49.3	55.2	56.3	56.1
	AVG	71.0	75.0	67.2	63.0	55.1	48.6	49.0	51.6	51.9	48.3	63.2	66.6	77.2	78.8	74.0
PASO ROBLES	MAX	105	105	98	95	95	70	74	77	75	68	99	103	106	106	99
	MIN	39	40	35	28	25	22	22	26	29	31	36	39	47	45	45
	AV MAX	92.1	95.0	87.0	83.1	66.8	59.1	62.6	67.4	64.6	60.7	80.9	82.4	97.0	98.5	91.5
	AV MIN	47.1	49.0	46.8	40.2	40.8	35.7	32.4	34.4	39.1	37.5	44.4	47.6M	52.3	51.4	51.6
	AVG	69.6	72.0	66.9	61.7	53.8	47.4	47.5	50.9	51.9	49.1	62.7	65.0M	74.7	75.0	71.6
PASO ROBLES FAA AP	MAX	109	110	104	98	98	69	71	77	74	68	103	107	110	110	101
	MIN	46	48	43	31	34	28	25	28	30	31	36	40	51	50	50
	AV MAX	94.1	98.3	87.2	82.4	65.7	58.2	61.6	65.3	63.5	59.4	81.3	84.7	99.3	100.7	91.0
	AV MIN	52.3	54.7	51.1	45.1	44.1	38.1	35.0	35.8	41.3	39.4	47.1	50.6	56.7	56.3	55.7
	AVG	73.2	76.5	69.2	63.8	54.9	48.2	48.3	50.6	52.4	49.4	64.2	67.7	78.0	78.5	73.4
SAN LUIS OBISPO HYDROLOGIC UNIT T10																
MORRO BAY FIRE DEPT	MAX	68	76	101	95	85	70	75	74	71	66	93	68	76	72	84
	MIN	46	48	44	42	39	33	34	38	35	36	37	44	50	50	52
	AV MAX	64.2	65.5	70.3	71.4	65.4	61.2	62.2	63.9	60.7	58.5	66.0	63.6	67.1	66.7	70.4
	AV MIN	50.6	52.3	51.4	51.9	48.9	42.3	41.3	43.4	43.2	41.9	47.3	50.6	53.4	54.5	55.9
	AVG	57.4	58.9	60.9	61.7	57.2	51.8	51.8	53.7	52.0	50.2	56.7	57.1	60.3	60.6	63.2
PISMO BEACH	MAX	75	78	100	92	89	69	76	75	69	67	91	71	90	77	82
	MIN	45	49	45	45	40	32	35	39	34	38	41	44	50	52	53
	AV MAX	68.2	67.4	73.2	73.1	66.3	61.5	63.3	65.6	62.5	60.8	69.5	65.3	70.0	69.4	73.2
	AV MIN	51.1	53.5	53.7	52.2	49.9	43.7	42.6	43.3	44.4	42.9	48.7	50.7	53.6	55.7	57.0
	AVG	59.7	60.5	63.5	62.7	58.1	52.6	53.0	54.5	53.5	51.9	59.1	58.0	61.8	62.6	65.1
PT PIEDRAS BLANCAS	MAX	70	68	74	77	75	75	68	69	65	64	71	68	75	70	73
	MIN	47	49	47	46	45	41	40	41	38	39	43	45	47	50	49
	AV MAX	65.3	65.5	66.8	66.8	63.5	61.4	60.4	61.6	59.0	58.2	62.2	63.1	65.5	65.8	68.2
	AV MIN	50.3	52.6	52.7	51.5	51.2	47.0	46.4	45.9	45.5	43.1	47.9	49.7	51.4	53.4	54.8
	AVG	57.8	59.1	59.8	59.2	57.4	54.2	53.4	53.8	52.3	50.7	55.1	56.4	58.5	59.6	61.5
SAN LUIS OBISPO POLY	MAX	86	89	98	94	98	75	77	76	73	66	97	79	95	89	94
	MIN	46	46	44	42	40	34	32	38	36	35	40	41	48	51	51
	AV MAX	75.6	79.4	77.6	77.5	67.6	62.7	64.4	66.6	62.2	57.6	71.5	68.6	80.6	80.2	80.3
	AV MIN	50.0	52.5	52.1	51.4	47.4	41.6	41.5	43.6	41.9	40.5	47.0	48.4	52.7	54.6	56.1
	AVG	62.8	66.0	64.9	64.5	57.5	52.2	53.0	55.1	52.1	49.1	59.3	58.5	66.7	67.4	68.2
WHALE ROCK DAM	MAX	--	82	--	94	91	70	75	70	73	65	91	74	80	75	88
	MIN	--	52	--	50	45	38	38	41	39	40	42	48	52	55	54
	AV MAX	--	67.4	--	73.4	65.4	60.9	62.5	63.1	61.5	57.7	67.6	63.8M	68.3	66.6	72.3
	AV MIN	--	55.0	--	56.7	53.2	48.5	47.9	48.7	46.1	44.7	50.3	52.3M	55.3	56.4	58.2
	AVG	--	61.2	--	65.1	59.3	54.7	55.2	55.9	53.8	51.2	59.0	58.1M	61.8	61.5	65.3
SANTA MARIA-CUYAMA HYDROLOGIC UNIT T12																
CUYAMA	MAX	100	103	97	89	87	70	76	76	80	63	97	101	103	104	102
	MIN	40	41	37	30	24	16	17	18	21	23	27	32	50	49	48
	AV MAX	91.6	95.1	84.0	77.3	64.8	59.1	61.0	63.3	63.4	54.3	77.1	82.7	97.2	98.7	87.6M
	AV MIN	50.0	52.8	46.8	39.8	36.9	30.3	28.4	29.1	33.1	31.3	41.9	45.0	56.5	57.3	52.4M
	AVG	70.8	74.0	65.4	58.6	50.9	44.7	44.7	46.2	48.3	42.8	59.5	63.9	76.9	78.0	70.0M
SANTA MARIA WB AP	MAX	80	80	98	96	92	73	74	75	67	65	94	74	86	83	91
	MIN	45	49	43	37	33	23	29	30	31	33	37	40	47	49	49
	AV MAX	71.7	73.3	74.6	75.3	66.7	62.2	64.1	66.5	61.2	58.5	68.8	67.7	75.1	74.9	75.5
	AV MIN	50.5	53.8	52.2	47.5	45.8	37.5	38.0	37.2	40.6	38.3	45.5	49.7	52.5	53.7	54.2
	AVG	61.1	63.6	63.4	61.4	56.3	49.9	51.1	51.9	50.9	48.4	57.2	58.7	63.8	64.3	64.9
TWITCHELL DAM	MAX	86	88	98	97	97	77	78	79	69	67	97	80	102	92	93
	MIN	44	47	40	40	35	30	34	38	35	34	38	42	48	47	50
	AV MAX	77.6M	79.4M	80.3M	81.5M	69.3M	64.1M	65.7M	69.7M	62.9M	59.6M	74.2M	71.3M	82.8M	82.1M	81.8M
	AV MIN	49.3M	51.9M	51.3M	49.5M	46.2M	42.8M	42.1M	43.3M	42.4M	40.0M	47.8M	49.3M	53.3M	53.8M	56.1M
	AVG	63.5M	65.7M	65.8M	65.5M	57.8M	53.5M	53.9M	56.5M	52.7M	49.8M	61.0M	60.3M	68.1M	68.0M	69.0M
SANTA YNEZ HYDROLOGIC UNIT T14																
CACHUMA DAM	MAX	98	101	97	96	96	76	81	82	79	68	99	93	102	103	100
	MIN	45	47	42	40	33	28	29	30	34	34	36	41	49	51	49
	AV MAX	86.8	92.5	85.2	83.2	69.5	64.5	66.0	69.5	64.9	59.5	76.5	77.5	94.5	95.5	88.2
	AV MIN	50.6	52.7	52.6	50.2	46.5	40.3	39.0	40.6	42.0	39.9	47.8	49.5	53.7	54.6	56.3
	AVG	68.7	72.6	68.9	66.7	58.0	52.4	52.5	55.1	53.5	49.7	62.2	63.5	74.1	75.1	72.3

See page 43 for key to terms & abbreviations

TABLE A-3
AIR TEMPERATURE DATA
SOUTHERN CALIFORNIA

TEMPERATURE IN DEGREES FAHRENHEIT

STATION NAME		1966						1967								
		JULY	AUG.	SEPT.	OCT.	NOV.	DEC.	JAN.	FEB.	MAR.	APR.	MAY	JUNE	JULY	AUG.	SEPT.
CENTRAL COASTAL DRAINAGE PROVINCE T																
SANTA BARBARA HYDROLOGIC UNIT T15																
SANTA BARBARA	MAX	82	87	89	92	94	75	75	80	73	70	97	74	85	92	87
	MIN	52	55	50	46	41	34	36	39	40	39	45	46	55	59	59
	AV MAX	74.7	77.2	76.1	76.6	67.5	65.2	65.3	67.2	63.4	62.0	70.3	68.9	74.6M	79.9	74.9
	AV MIN	56.2	59.4	58.0M	52.7	49.7	43.2	42.1	43.9	45.9	44.5	51.5	53.6	58.4M	61.3	61.1
	AVG	65.5	68.3	67.1M	64.7	58.6	54.2	53.7	55.6	54.7	53.3	60.9	61.3	66.5M	70.6	68.0
SANTA BARBARA FAA AP	MAX	80	80	84	89	91	72	71	75	69	72	91	78	81	84	84
	MIN	49	51	46	40	38	31	33	34	35	39	42	43	56	55	56
	AV MAX	74.2	75.7	74.7	74.2	67.1	63.6	63.1	65.0	62.4	61.3	69.4	68.6	72.8	76.8	74.2
	AV MIN	55.5	58.9	55.7	49.6	47.9	41.5	40.7	41.6	44.7	42.4	50.5	52.0	58.6	60.8	59.6
	AVG	64.9	67.3	65.2	61.9	57.5	52.6	51.9	53.3	53.6	51.9	60.0	60.3	65.7	68.8	66.9

See page 43 for key to terms & abbreviations

TABLE A-3
AIR TEMPERATURE DATA
SOUTHERN CALIFORNIA

TEMPERATURE IN DEGREES FAHRENHEIT

STATION NAME		1966						1967								
		JULY	AUG.	SEPT.	OCT.	NOV.	DEC.	JAN.	FEB.	MAR.	APR.	MAY	JUNE	JULY	AUG.	SEPT.
LOS ANGELES DRAINAGE PROVINCE U																
VENTURA RIVER HYDROLOGIC UNIT U02																
CASITAS DAM	MAX	--	--	--	--	--	--	--	--	--	--	--	--	--	--	--
	MIN	--	--	--	--	--	--	--	--	--	--	--	--	--	--	--
	AV MAX	82.3	83.7	83.5	81.7	69.7	68.0	67.7	71.8	65.5	62.1	74.2	73.1	81.2	87.8	81.2
	AV MIN	51.0	55.9	53.2	49.6	46.0	38.3	37.0	38.4	42.4	38.2	48.1	49.0	55.7	59.1	57.8
	AVG	66.7	69.8	68.4	65.7	57.9	53.2	52.4	55.1	54.0	50.2	61.2	61.1	68.5	73.5	69.5
CASITAS RESERVOIR	MAX	--	--	--	--	--	--	--	--	--	--	--	--	--	--	--
	MIN	--	--	--	--	--	--	--	--	--	--	--	--	--	--	--
	AV MAX	85.2	87.2	82.7	81.1	68.6	66.7	66.7	70.7	64.6	60.3	74.0	73.2	84.9	90.3	81.8
	AV MIN	51.3	56.5	52.3	47.2	44.4	36.9	34.6	35.8	40.7	37.1	47.1	48.2	56.2	59.9	57.2
	AVG	68.3	71.9	67.5	64.2	56.5	51.8	50.7	53.3	52.7	48.7	60.6	60.7	70.6	75.1	69.5
OJAI	MAX	100	100	103	98	96	79	82	86	85	74	101	92	101	110	101
	MIN	49	50	46	40	33	27	28	30	33	32	37	39	53	57	52
	AV MAX	91.7	92.4	87.7	84.7	70.2	67.3	68.7	74.2	68.1	64.0	78.9	79.0	92.6	96.4	86.2
	AV MIN	54.1	57.8	54.0	48.8	44.5	37.9	36.6	37.5	41.5	38.3	49.3	49.9	57.9	62.3	58.9
	AVG	72.9	75.1	70.9	66.8	57.4	52.6	52.7	55.9	54.8	51.2	64.1	64.5	75.3	79.4	72.6
SANTA CLARA-CALLEGUAS HYDROLOGIC UNIT U03																
ACTON ESCONDIDO CNYN	MAX	96	98	95	86	84	68	76	76	76	64	97	101	102	103	90
	MIN	44	40	35	39	30	25	27	25	24	24	29	28	49	47	44
	AV MAX	88.2	89.8	83.8	74.3M	62.4M	55.5	57.1	62.1	59.2	53.0	71.9	77.5	93.0	94.6	84.6
	AV MIN	52.2	54.4	50.0	47.8M	39.9M	36.7	36.1	36.8	32.9	28.9	43.5	43.5	57.5	59.4	51.9
	AVG	70.2	72.1	66.9	61.1M	51.2M	46.1	46.6	49.5	46.1	41.0	57.7	60.5	75.3	77.0	68.3
ACTON ALISO CANYON	MAX	--	--	--	78	80	--	--	--	70	--	--	--	--	100	--
	MIN	--	--	--	32	26	16	--	--	20	28	--	--	--	46	--
	AV MAX	--	--	--	72.6	60.5	--	--	--	56.2M	--	--	--	--	97.0M	--
	AV MIN	--	--	--	42.0M	41.0	34.1M	--	--	36.0M	32.0M	--	--	--	62.4M	--
	AVG	--	--	--	57.3M	50.8	--	--	--	46.1M	--	--	--	--	79.7M	--
DRY CANYON RESERVOIR	MAX	99	103	103	93	90	77	80	79	82	72	103	98	105	108	100
	MIN	46	50	42	38	33	25	29	28	28	31	34	33	50	55	50
	AV MAX	92.5	94.8	88.3	81.8	68.8	63.2	64.2	68.4	65.8	59.3	77.2	78.7	95.6	98.6	89.6M
	AV MIN	53.4	56.7	50.2	47.2	41.2	37.6	37.4	36.4	38.7	36.4	46.5	47.0	57.4	59.8	55.7M
	AVG	73.0	75.8	69.3	64.5	55.0	50.4	50.8	52.4	52.3	47.9	61.9	62.9	76.5	79.2	72.7M
MOORPARK	MAX	--	--	--	98	98	80	84	85	85	71	100	84	90	100	98
	MIN	--	--	--	38	32	26	31	27	29	31	37	39	47	52	48
	AV MAX	--	--	--	81.9	70.6M	68.3	69.1M	72.0	68.0	62.7	76.4	74.5	84.5	88.2	83.6
	AV MIN	--	--	--	48.4	44.5M	41.6	42.3M	39.3	40.5	38.4	46.1	47.5	54.5	58.6	56.4
	AVG	--	--	--	65.2	57.6M	55.0	55.7M	55.7	54.3	50.6	61.3	61.0	69.5	73.4	70.0
OXNARD	MAX	78	79	84	93	96	76	79	80	71	67	97	71	84	82	85
	MIN	48	51	48	44	40	33	35	38	35	35	42	43	54	55	55
	AV MAX	72.5	75.5	74.9	75.5	68.7	66.9	66.1	69.5	64.4	62.0	70.2	68.1	73.8	75.9	76.3
	AV MIN	53.6	57.9	55.9	52.3	48.3	43.7	42.4	42.9	44.9	40.8	49.5	51.4	56.9	59.7	59.5
	AVG	63.1	66.7	65.4	63.9	58.5	55.3	54.3	56.2	54.7	51.4	59.9	59.8	65.4	67.8	67.9
PYRAMID RESERVOIR	MAX													--	--	--
	MIN													--	--	--
	AV MAX												RB	94.0	96.0	86.0
	AV MIN													58.0	58.0	54.0
	AVG													76.0	77.0	70.0
SANDBERG WB	MAX	91	96	90	79	74	61	66	64	71	58	86	94	95	98	84
	MIN	50	45	40	36	30	22	24	25	21	22	30	30	57	57	49
	AV MAX	82.8	86.2	77.6	68.8	54.9	47.8	49.2	54.0	49.8	41.9	63.5	71.8	86.4	89.1	75.7
	AV MIN	62.0	65.0	58.0	51.6	42.3	36.2	35.9	38.9	34.6	27.7	45.5	49.3	64.9	66.5	57.1
	AVG	72.4	75.6	67.8	60.2	48.6	42.0	42.6	46.5	42.2	34.8	54.5	60.6	75.7	77.8	66.4
SAN FRANCISQUITO 2	MAX	98	102	100	93	91	73	80	77	81	72	105	101	107	108	100
	MIN	52	52	45	39	34	26	32	30	31	33	34	38	54	56	0
	AV MAX	92.7	94.8	87.8	81.5	68.4	62.4	63.7	67.9	65.5	58.1	78.5	79.5	97.6	99.1	86.3
	AV MIN	57.5	60.3	54.1	49.7	43.1	40.5	40.5	37.9	40.3	37.3	48.3	50.0	61.1	64.3	56.3
	AVG	75.1	77.6	71.0	65.6	55.8	51.5	52.1	52.9	52.9	47.7	63.4	64.8	79.4	81.7	71.3
SANTA PAULA	MAX	83	90	96	96	94	80	--	85	86	70	101	80	90	93	95
	MIN	42	50	47	39	37	29	--	36	33	34	41	41	53	55	54
	AV MAX	79.1M	82.1	80.7M	81.1M	71.6M	68.7M	--	74.6M	68.5	64.7	75.7M	73.6	81.1	84.6	80.7
	AV MIN	50.8M	57.4	54.3M	52.7M	47.2M	42.9M	--	42.4M	43.5	38.8	49.6M	50.3	57.1	60.0	59.1
	AVG	65.0M	69.8	67.5M	66.9M	59.4M	55.8M	--	58.5M	56.0	51.8	62.7M	62.0	69.1	72.3	69.9
SAUGUS EDISON STA	MAX	--	108	105	96	94	79	85	86	86	76	106	102	107	112	100
	MIN	--	50	40	33	30	21	26	23	29	30	33	35	51	55	47
	AV MAX	--	98.0	93.0	85.3	71.5	66.3	67.5	74.2	69.7	63.4	82.1	83.1	99.3	102.1	88.4
	AV MIN	--	57.7	51.3	45.4	41.8	36.2	34.3	33.7	40.1	36.5	46.8	48.1	58.1	61.8	55.4
	AVG	--	77.9	72.2	65.4	56.7	51.3	50.9	54.0	54.9	50.0	64.5	65.6	78.7	82.0	71.9

See page 43 for key to terms & abbreviations

TABLE A-3
AIR TEMPERATURE DATA
SOUTHERN CALIFORNIA

TEMPERATURE IN DEGREES FAHRENHEIT

STATION NAME		1966						1967								
		JULY	AUG.	SEPT.	OCT.	NOV.	DEC.	JAN.	FEB.	MAR.	APR.	MAY	JUNE	JULY	AUG.	SEPT.
LOS ANGELES DRAINAGE PROVINCE U																
LOS ANGELES-SAN GABRIEL RIV. HYDROLOGIC UNIT U05																
ALDER CRK PARADISE	MAX	93	96	95	88	86	--	76	78	78	64	93	90	96	--	--
	MIN	50	48	47	46	38	--	35	34	34	32	38	38	53	--	--
	AV MAX	86.1	87.8	81.5	77.7	56.6M	--	62.0	66.9	60.2M	54.8M	72.5M	72.9	87.8M	--	--
	AV MIN	59.8	61.4	57.5	54.0	46.8M	--	42.0	43.6	41.2M	35.9M	52.6M	50.0	62.0M	--	--
	AVG	73.0	74.6	69.5	65.9	51.7M	--	52.0	55.3	50.7M	45.4M	62.6M	61.5	74.9M	--	--
ARCADIA ARBORETUM	MAX	93	93	98	100	102	83	80	89	89	76	101	91	96	109	101
	MIN	56	61	54	41	33	30	32	33	32	41	42	47	59	67	64
	AV MAX	87.0	88.9	84.9	83.3	69.3	66.5	66.3	73.0	68.3	64.8	77.5	77.4	91.2	97.7	89.8
	AV MIN	61.5M	65.4	62.0	52.1	44.2	40.0	38.1	39.2	46.9	45.4	54.8	56.7	64.2	70.8	69.6
	AVG	74.3M	77.2	73.5	67.7	56.8	53.3	52.2	56.1	57.6	55.1	66.2	67.1	77.7	84.3	79.7
ASCOT COVERED RES	MAX	90	92	95	93	97	80	79	83	85	72	99	86	91	101	99
	MIN	53	56	52	49	42	36	39	40	38	37	42	46	56	60	55
	AV MAX	84.0	86.1	81.9	79.0	69.6	67.2	68.0	71.5	67.6	62.0	75.2	72.5	84.8	87.5	83.5
	AV MIN	57.8	61.6	58.0	55.9	50.1	46.3	44.6	45.7	46.6	42.8	52.5	53.1	60.1	63.9	62.3
	AVG	70.9	73.9	70.0	67.5	59.9	56.8	56.3	58.6	57.1	52.4	63.9	62.8	72.5	75.7	72.9
AZUSA CITY PARK	MAX	--	96	99	97	86	80	80	87	86	76	100	91	95	106	94
	MIN	--	53	46	43	35	30	32	35	32	34	40	43	52	56	55
	AV MAX	--	89.8	86.9	82.7	69.8	67.6	68.6	73.4	67.8	63.1	76.3	76.5	89.7	93.5	84.7
	AV MIN	--	58.2	55.9	51.5	45.7	40.8	39.7	41.4	43.4	38.8	49.3	50.8	57.6	62.0	59.7
	AVG	--	74.0	71.4	67.1	57.8	54.2	54.2	57.4	55.6	51.0	62.8	63.7	73.7	77.8	72.2
BIG DALTON DAM	MAX	97	97	99	96	98	79	83	84	87	74	101	90	97	106	94
	MIN	50	50	48	48	38	34	37	37	34	35	37	43	56	57	55
	AV MAX	89.5M	90.9	87.5	82.2	70.4	65.9	67.1	73.3	67.2	60.8	77.7	75.4	91.5	94.2	85.1
	AV MIN	59.6M	61.6	58.1	56.6	48.9	44.9	43.4	47.0	44.9	40.1	51.7	51.8	61.4	65.9	60.5
	AVG	74.6M	76.3	72.8	69.4	59.7	55.4	55.3	60.2	56.1	50.5	64.7	63.6	76.5	80.1	72.8
BIG SANTA ANITA DAM	MAX	90	96	94	92	92	78	78	82	82	80	100	87	92	102	93
	MIN	51	55	52	50	42	38	40	40	37	35	42	44	52	56	56
	AV MAX	84.3	86.3	82.9	78.4	67.6	64.7	64.6	69.6	64.0	66.6	73.3	72.5	87.2	90.8	81.9
	AV MIN	60.8	63.5	60.0	58.7	51.9	48.0	47.1	48.8	47.5	40.4	53.0	52.1	61.2	66.0	61.2
	AVG	72.6	74.9	71.5	68.6	59.8	56.4	55.9	59.2	55.8	53.5	63.2	62.3	74.2	78.4	71.6
BIG TUJUNGA DAM	MAX	100	103	100	94	93	79	84	83	86	71	101	99	106	125	99
	MIN	55	56	48	44	37	30	33	32	31	32	39	40	51	56	50
	AV MAX	93.4	94.6	88.8	82.4	69.8	65.8	67.2	70.8	64.8	57.6	76.0	79.3	96.0	100.1	86.8
	AV MIN	62.5	65.3	59.6	55.5	47.0	42.7	42.8	44.3	42.4	37.7	51.1	52.8	64.7	69.8	61.7
	AVG	78.0	80.0	74.2	69.0	58.4	54.3	55.0	57.6	53.6	47.7	63.6	66.1	80.4	85.0	74.3
BURBANK VLY PMP PLT	MAX	--	--	--	96	97	78	81	87	88	75	100	90	97	109	99
	MIN	--	--	--	44	37	31	32	36	36	37	40	43	57	61	58
	AV MAX	--	--	--	83.9	70.8	67.2	67.8	74.9	69.4	64.8	79.5	78.7	91.6	95.0	86.0
	AV MIN	--	--	--	52.7	47.1	41.5	39.0	42.5	46.6	42.1	52.9	53.2	61.9	65.5	63.4
	AVG	--	--	--	68.3	59.0	54.4	53.4	58.7	58.0	53.5	66.2	66.0	76.8	80.3	74.7
CANOGA PARK PIERCE C	MAX	101	104	104	96	93	78	84	86	87	76	100	96	102	109	96
	MIN	48	52	41	40	33	32	29	32	31	33	37	38	53	57	55
	AV MAX	94.1	95.1	90.0	85.2	71.6	67.4	68.5	75.6	69.7	64.5	80.4	81.2	95.1	98.4	87.7
	AV MIN	55.4	59.7	55.5	49.4	45.0	40.2	38.4	40.0	42.3	38.1	49.0	50.6	59.3	62.9	60.6
	AVG	74.8	77.4	72.8	67.3	58.3	53.8	53.5	57.8	56.0	51.3	64.7	65.9	77.2	80.7	74.2
CHATSWORTH RESERVOIR	MAX	102	105	105	99	97	84	84	87	86	75	100	96	103	108	97
	MIN	52	56	35	40	39	37	36	37	36	37	43	43	55	61	58
	AV MAX	96.0	97.3	91.6	87.3	72.8	69.4	69.4	75.6	69.7	62.3	77.8	79.9	95.0	97.5M	87.6
	AV MIN	60.0	61.4	56.0	53.4	48.0	43.8	42.8	44.2	44.2	41.6	52.7	52.5	61.2	65.2M	62.7
	AVG	78.0	79.4	73.8	70.4	60.4	56.6	56.1	59.9	57.0	52.0	65.3	66.2	78.1	81.4M	75.2
CULVER CITY	MAX	82	86	87	94	100	80	82	89	82	69	97	76	--	98	93
	MIN	56	59	54	50	44	35	37	41	41	41	45	47	--	63	61
	AV MAX	76.4	79.4M	78.1M	78.6	71.6M	70.4M	67.7M	73.1M	67.2	63.7M	73.1M	69.8M	--	84.9M	80.6
	AV MIN	59.7	63.4M	60.8M	56.2	52.5M	47.6M	45.0M	46.7M	49.5	45.8M	53.6M	54.9M	--	65.9M	64.8
	AVG	68.1	71.4M	69.5M	67.4	62.1M	59.0M	56.4M	59.9M	58.4	54.8M	63.4M	62.4M	--	75.4M	72.7
COGSWELL DAM	MAX	99	102	99	90	89	69	75	79	80	70	100	98	104	105	93
	MIN	46	48	44	38	30	25	29	29	28	30	36	37	50	56	50
	AV MAX	91.8	93.5	86.6	78.8	66.4	60.9	62.6	68.3	62.9	57.0	73.8	79.0	95.7	97.2	85.3
	AV MIN	55.9	57.8	54.0	49.2	42.0	36.6	35.3	36.1	39.2	35.0	47.6	49.0	59.5	63.5	57.5
	AVG	73.9	75.7	70.3	64.0	54.2	48.8	49.0	52.2	51.1	46.0	60.7	64.0	77.6	80.4	71.4
COLDWATER CANYON	MAX	93	96	99	90	88	72	--	--	--	--	--	98	106	103	93
	MIN	45	41	39	36	28	24	--	--	--	--	--	32	51	47	46
	AV MAX	86.2	87.9	85.6	77.4	66.7	60.0	--	--	--	--	--	77.1	94.6	96.3	84.4
	AV MIN	55.2	57.2	52.8	46.0	39.3	36.5	--	--	--	--	--	43.9	59.4	59.7	52.9
	AVG	70.7	72.6	69.2	61.7	53.0	48.3	--	--	--	--	--	60.5	77.0	78.0	68.7
EAGLE ROCK RES	MAX	92	97	97	94	94	78	80	85	86	73	100	88	93	103	98
	MIN	54	55	52	48	44	32	40	40	40	38	44	46	56	60	58
	AV MAX	87.7	89.8	84.2	80.3	69.3	65.6	66.6	72.5	66.3	61.0	76.2	75.4	88.7	92.3	84.5
	AV MIN	59.3	61.5	59.1	57.2	51.5	46.5	45.0	47.1	46.6	42.7	52.1	53.5	60.7	64.7	62.3
	AVG	73.5	75.7	71.7	68.8	60.4	56.1	55.8	59.8	56.5	51.9	64.2	64.5	74.7	78.5	73.4
EL CABALLERO CON CLU	MAX	112	118	119	108	108	84	88	95	94	85	111	107	113	116	93
	MIN	51	52	45	42	36	29	32	33	32	33	38	41	51	57	55
	AV MAX	104.1	106.0	100.6	96.8	77.1	71.0	72.0	81.5	73.4	68.8	85.7	88.0	96.6	96.7	84.4
	AV MIN	56.6	60.7	55.0	49.5	44.3	41.1	38.7	40.7	42.8	39.0	49.6	51.1	58.9	61.6	59.3
	AVG	80.4	83.4	77.8	73.2	60.7	56.1	55.4	61.1	58.1	53.9	67.7	69.6	77.8	79.2	71.9

See page 43 for key to terms & abbreviations

TABLE A-3
AIR TEMPERATURE DATA
SOUTHERN CALIFORNIA

TEMPERATURE IN DEGREES FAHRENHEIT

STATION NAME		1966						1967								
		JULY	AUG.	SEPT.	OCT.	NOV.	DEC.	JAN.	FEB.	MAR.	APR.	MAY	JUNE	JULY	AUG.	SEPT.
LOS ANGELES DRAINAGE PROVINCE U																
LOS ANGELES-SAN GABRIEL RIV. HYDROLOGIC UNIT U05																
EL SEGUNDO	MAX	75	78	76	84	93	74	74	75	69	62	86	70	78	82	86
	MIN	61	64	61	57	50	47	47	50	48	48	52	57	62	66	66
	AV MAX	70.5	73.8	72.0	72.3	67.0	64.8	62.0	65.1	61.5	59.0	66.5	67.3	71.1	74.2	73.8
	AV MIN	64.2	66.9	65.1	62.9	58.0	53.9	51.9	52.9	53.7	50.3	59.0	61.5	65.6	68.7	68.1
	AVG	67.4	70.4	68.6	67.6	62.5	59.4	57.0	59.0	57.6	54.7	62.8	64.4	68.4	71.5	71.0
ENCINO RESERVOIR	MAX	101	104	104	98	97	78	84	85	87	72	102	98	100	111	96
	MIN	57	58	54	49	45	42	43	40	42	40	46	45	57	60	59
	AV MAX	91.2	92.7	87.8	84.3	70.4	67.2	68.2	73.3	66.1	60.2	75.9	77.8	93.0	96.8	85.5
	AV MIN	61.6	63.8	60.6	58.7	52.3	49.5	47.5	48.9	48.4	44.2	54.9	54.5	63.2	67.6	64.3
	AVG	76.4	78.3	74.2	71.5	61.4	58.4	57.9	61.1	57.3	52.2	65.4	66.2	78.1	82.2	74.9
GLENDALE-JONES	MAX	92	92	93	88	90	72	73	82	82	76	92	87	92	98	94
	MIN	56	60	52	49	42	36	38	40	40	41	48	46	59	63	60
	AV MAX	88.1M	88.2M	83.2	79.0M	68.6	65.6	66.5	72.4M	69.3M	66.0M	79.6M	77.2	88.1	89.9	82.8M
	AV MIN	61.9M	64.9M	60.6	56.4M	50.8	45.7	44.0	44.9M	48.2M	45.2M	56.0M	56.2	64.2	67.8	65.6M
	AVG	75.0M	76.6M	71.9	67.7M	59.7	55.7	55.3	58.7M	58.8M	55.6M	67.8M	66.7	76.2	78.9	74.2M
HENNINGER FLATS	MAX	91	93	95	89	89	74	75	80	80	66	94	86	96	102	89
	MIN	52	49	48	46	29	32	33	35	32	32	38	40	53	56	50
	AV MAX	83.7	84.7	80.9	75.5	65.0	62.1	61.6	66.6	60.0	54.0	70.3	69.1	86.9	90.1	80.2
	AV MIN	58.8	60.8	56.5	54.2	45.4	42.6	41.9	43.1	41.9	36.3	49.0	51.1	62.9	66.0	58.9
	AVG	71.3	72.8	68.7	64.9	55.2	52.4	51.8	54.9	51.0	45.2	59.7	60.1	74.9	78.1	69.6
HILLCREST COUNTRY CB	MAX	89	96	88	102	100	70	--	82	78	70	102	89	94	98	93
	MIN	56	56	50	40	52	28	--	32	40	38	40	49	49	57	57
	AV MAX	86.3	89.9	84.7	89.2	75.1M	67.1	--	72.3	69.9	65.7	84.7	78.7M	86.1	93.3	85.6M
	AV MIN	58.1	59.1	54.0	53.4	55.1M	42.6	--	41.3	48.9	45.7	53.4	51.7M	54.8	61.6	60.7
	AVG	72.2	74.5	69.4	71.3	65.1M	54.9	--	56.8	59.4	55.7	69.1	65.2M	70.5	77.5	73.2M
INGLEWOOD FS	MAX	80	88	86	92	98	78	77	85	77	--	96	78	88	93	92
	MIN	57	59	54	51	47	37	37	42	43	--	47	48	58	62	62
	AV MAX	76.5	78.8	76.7	76.4	68.8	66.1	63.9	70.3	64.9	--	70.8	69.0	76.1	80.0	77.1
	AV MIN	60.5	63.4	61.2	58.1	52.2	46.4	45.1	47.2	50.3	--	53.9	55.8	61.4	65.6	64.7
	AVG	68.5	71.1	69.0	67.3	60.5	56.3	54.5	58.8	57.6	--	62.4	62.4	68.8	72.8	70.9
LA CRESC GREG 0.9ENE	MAX	--	--	100	94	96	78	81	87	91	74	98	93	101	108	97
	MIN	--	--	53	51	41	37	39	41	38	37	44	44	58	60	57
	AV MAX	--	--	87.5	82.3	69.0	65.3	66.5	73.8	66.8	61.0	76.6	77.3	94.6	96.7	84.8
	AV MIN	--	--	61.0	59.3	50.8	46.8	46.5	49.0	47.1	41.4	54.0	53.8	64.8	68.3	61.6
	AVG	--	--	74.3	70.8	59.9	56.1	56.5	61.4	57.0	51.2	65.3	65.6	79.7	82.5	73.2
LA FRESA S C E CO	MAX	88	88	88	97	100	81	80	87	78	72	99	78	91	96	96
	MIN	53	58	51	47	39	33	33	36	39	40	46	46	12	62	50
	AV MAX	79.1M	81.0	78.7	78.6	71.3M	68.9M	67.4M	73.1	67.8	64.4M	74.6M	71.7	79.8M	81.8	80.3M
	AV MIN	59.6M	63.7	60.2	55.1	52.7M	44.3M	42.1M	43.9	47.6	44.7M	53.5M	57.8	59.0M	65.1	63.9M
	AVG	69.4M	72.4	69.5	66.9	62.0M	56.6M	54.8M	58.5	57.7	54.6M	64.1M	64.8	69.4M	73.5	72.1M
LA MIRADA	MAX	94	95	100	96	99	80	81	88	87	75	103	91	97	103	98
	MIN	52	56	49	43	39	33	32	36	35	38	44	45	57	61	57
	AV MAX	87.9	88.9	85.5	83.2M	71.7	69.3	68.7	75.4	70.8	66.6	78.5	78.0	87.8	91.7	84.3
	AV MIN	59.3	62.5	58.0	52.4M	48.2	41.4	40.2	41.4	46.1	43.2	53.6	55.6	62.4	65.4	63.4
	AVG	73.6	75.7	71.8	67.8M	60.0	55.4	54.5	58.4	58.5	54.9	66.1	66.8	75.1	78.6	73.9
LONG BEACH	MAX	89	93	95	95	98	79	80	86	83	74	99	83	94	99	96
	MIN	56	60	55	53	45	39	42	44	44	45	48	51	59	65	63
	AV MAX	82.7	84.0	81.3	80.2	70.9	67.4	66.8	71.5	67.7	64.2	73.6	73.1	80.7	86.4	80.0
	AV MIN	61.9	65.0	61.4	57.6	53.5	49.1	47.6	48.8	51.3	48.2	55.8	57.7	63.1	67.0	66.3
	AVG	72.3	74.5	71.4	68.9	62.2	58.3	57.2	60.2	59.5	56.2	64.7	65.4	71.9	76.7	73.2
LONG BEACH WB AP	MAX	91	92	99	97	101	77	78	84	83	73	103	85	97	105	100
	MIN	56	60	53	50	41	34	35	38	38	39	42	47	61	66	62
	AV MAX	84.8	86.5	83.1	81.5	71.1	67.1	66.1	71.4	67.7	64.7	76.0	74.2	85.2	90.3	82.5
	AV MIN	62.4	66.0	61.7	56.8	51.8	45.4	43.1	43.6	48.5	44.4	54.5	56.3	65.5	69.8	68.5
	AVG	73.6	76.3	72.4	69.2	61.5	56.3	54.6	57.5	58.1	54.6	65.3	65.3	75.4	80.1	75.5
LA CITY COLLEGE	MAX	88	90	94	95	98	83	81	87	86	73	100	81	90	100	96
	MIN	57	58	53	52	44	37	39	41	41	39	47	47	57	61	61
	AV MAX	81.7	83.8	81.4	80.5	71.9	69.3	69.3	73.7	67.4	62.2	74.3	71.8	82.1	86.2	82.3
	AV MIN	60.7	63.9	61.0	58.2	52.8	48.0	45.1	47.1	49.3	44.6	54.8	54.7	61.8	66.0	65.2
	AVG	71.2	73.9	71.2	69.4	62.4	58.7	57.2	60.4	58.4	53.4	64.6	63.3	72.0	76.1	73.8
LOS ANGELES WB AP	MAX	79	83	83	93	101	76	79	84	76	70	96	72	88	91	90
	MIN	58	62	55	55	45	40	41	44	44	45	48	50	60	64	64
	AV MAX	75.0	78.3	76.1	77.8	70.1	66.4	64.9	69.9	65.7	62.9	71.6	68.4	75.3	78.7	77.3
	AV MIN	61.4	65.5	63.0	61.1	54.9	48.6	48.2	49.2	52.8	49.1	57.0	57.3	63.3	66.9	66.6
	AVG	68.2	71.9	69.6	69.5	62.5	57.5	56.6	59.6	59.3	56.0	64.3	62.9	69.3	72.8	72.0
L. A. CIVIC CENTER	MAX	91	92	96	95	100	83	80	87	88	74	102	85	92	103	100
	MIN	61	63	57	52	46	42	40	45	43	44	49	51	62	66	65
	AV MAX	84.4	86.1	82.4	81.0	71.9	69.8	69.5	74.8	69.0	63.9	76.5	74.1	85.5	88.5	82.5
	AV MIN	64.3	67.1	64.3	61.4	55.3	51.5	48.8	50.9	52.9	48.3	58.1	58.4	65.8	69.9	67.8
	AVG	74.4	76.6	73.4	71.2	63.6	60.7	59.2	62.9	61.0	56.1	67.3	66.3	75.7	79.2	75.2
LOWER FRANKLIN RES	MAX	84	88	93	92	97	78	80	85	83	68	96	79	88	98	95
	MIN	49	56	53	48	42	37	36	40	42	38	44	46	55	59	59
	AV MAX	79.4	81.5	79.6	78.0	68.5	67.7	67.2	70.3	65.1	60.6	71.9	69.8	80.5	83.8	78.1
	AV MIN	58.1	62.1	58.7	55.6	50.7	47.6	43.5	45.5	48.0	42.8	52.4	52.7	60.6	64.8	63.0
	AVG	68.8	71.8	69.2	66.8	59.6	57.7	55.4	57.9	56.6	51.7	62.2	61.3	70.6	74.3	70.6

See page 43 for key to terms & abbreviations

TABLE A-3
AIR TEMPERATURE DATA
SOUTHERN CALIFORNIA

TEMPERATURE IN DEGREES FAHRENHEIT

STATION NAME		1966						1967								
		JULY	AUG.	SEPT.	OCT.	NOV.	DEC.	JAN.	FEB.	MAR.	APR.	MAY	JUNE	JULY	AUG.	SEPT.
LOS ANGELES DRAINAGE PROVINCE U																
LOS ANGELES-SAN GABRIEL RIV. HYDROLOGIC UNIT U05																
MONTANA RANCH	MAX	90	92	95	93	96	78	78	85	82	75	101	88	94	106	102
	MIN	58	60	54	50	42	37	39	41	42	44	43	50	60	64	62
	AV MAX	85.4	86.7	82.5	80.7	71.3	67.8	67.0	72.9	70.1	66.5	77.2	76.7	85.6	93.3	88.7
	AV MIN	63.1	65.6	61.6	56.0	51.6	45.9	44.9	46.0	50.7	47.3	56.7	58.4	64.8	67.9	67.0
	AVG	74.3	76.2	72.1	68.4	61.5	56.9	56.0	59.5	60.4	56.9	67.0	67.6	75.2	80.6	77.9
MT WILSON FC 3388	MAX	85	88	85	77	75	67	67	72	69	55	86	89	91	89	79
	MIN	49	39	36	35	27	22	24	26	22	20	32	30	54	59	46
	AV MAX	77.9	82.1	75.0	68.6	56.1	53.1	54.3	57.9	51.9	42.3	63.2	68.8	82.5	84.0	74.0
	AV MIN	57.8	58.8	50.7	46.9	42.0	39.0	39.5	39.9	35.9	27.8	47.3	50.9	64.5	65.5	55.4
	AVG	67.9	70.5	62.9	57.8	49.1	46.1	46.9	48.9	43.9	35.1	55.3	59.9	73.5	74.8	64.7
OPIDS CAMP FC 578E	MAX	94	99	91	78	75	61	65	68	71	61	93	99	97	99	86
	MIN	52	44	46	40	30	28	31	30	29	25	33	35	52	58	52
	AV MAX	87.7	88.6	81.5	70.8	56.3	51.6	53.3	58.6	55.7	48.4	70.5	75.4	90.1	91.0	79.8
	AV MIN	60.7	63.3	56.9	51.4	41.1	38.9	39.4	40.5	38.2	31.9	47.9	51.2	64.9	67.3	59.0
	AVG	74.2	76.0	69.2	61.1	48.7	45.3	46.4	49.6	47.0	40.2	59.2	63.3	77.5	79.2	69.4
PACOIMA DAM FC 33A E	MAX	100	101	102	96	94	82	84	88	88	73	103	97	100	108	94
	MIN	53	55	52	50	43	39	42	42	38	38	44	45	50	58	54
	AV MAX	91.7	91.7	88.0	82.5	69.0	65.7	67.5	73.3	65.4	59.2	77.7	77.7	93.9	96.2	83.6
	AV MIN	63.1	63.3	62.2	60.7	53.3	51.8	51.9	53.6	48.6	43.2	56.3	54.3	64.3	68.6	62.1
	AVG	77.4	77.5	75.1	71.6	61.2	58.8	59.7	63.5	57.0	51.2	67.0	66.0	79.1	82.4	72.9
PASADENA	MAX	94	97	98	97	97	82	83	87	88	75	100	89	95	104	97
	MIN	55	56	51	46	40	35	37	40	37	38	42	44	57	62	59
	AV MAX	88.2	90.2	87.6	83.5	72.0	68.8	69.5	75.9	69.3	64.1	78.1	76.6	89.7	93.4	86.3
	AV MIN	60.2	62.8	59.5	54.9	49.3	44.7	42.9	45.2	47.5	43.1	53.7	54.3	62.5	67.0	64.1
	AVG	74.2	76.5	73.6	69.2	60.7	56.8	56.2	60.6	58.4	53.6	65.9	65.5	76.1	80.2	75.2
POMONA	MAX	99	101	103	99	97	80	84	88	88	75	100	93	99	109	99
	MIN	48	55	46	41	36	29	30	32	33	36	38	41	56	60	57
	AV MAX	92.8	94.4	90.9	85.7	72.9	68.1	69.5	75.4	70.1	64.3	78.4	79.5	93.4	97.4	88.3
	AV MIN	57.7	62.1	57.5	51.5	46.9	40.1	38.6	39.2	44.9	40.4	50.4	52.8	61.2	65.1	63.7
	AVG	75.3	78.3	74.2	68.6	59.9	54.1	54.1	57.3	57.5	52.4	64.4	66.2	77.3	81.3	76.0
PUDDINGSTONE DAM	MAX	98	101	102	97	93	77	80	83	87	73	104	92	97	108	97
	MIN	52	54	42	44	37	32	33	35	34	35	39	41	53	56	54
	AV MAX	92.5	94.4	88.1	83.0	69.9	64.8	66.0	71.3	66.7	60.9	76.7	76.9	91.7	94.6	84.3
	AV MIN	57.0	59.4	56.3	51.7	47.5	42.2	39.9	41.3	44.0	39.4	49.4	50.6	58.1	62.1	60.4
	AVG	74.8	76.9	72.2	67.4	58.7	53.5	53.0	56.3	55.4	50.2	63.1	63.8	74.9	78.4	72.4
RIO HONDO SPREAD GRN	MAX	--	98	99	98	--	--	78	83	86	78	101	84	92	99	99
	MIN	--	55	49	44	--	--	32	40	38	40	43	46	53	60	60
	AV MAX	--	90.4M	84.6M	82.8M	--	--	66.6M	70.7	68.6M	63.8M	76.2M	72.0M	84.9M	88.1	82.4
	AV MIN	--	61.0M	56.6M	53.3M	--	--	41.0M	44.5	47.1M	43.6M	53.5M	54.2M	60.2M	64.2	63.7
	AVG	--	75.7M	70.6M	68.1M	--	--	53.8M	57.6	57.9M	53.7M	64.9M	63.1M	72.6M	76.2	73.1
SAN DIMAS DAM	MAX	101	102	102	95	94	77	82	85	87	76	100	96	104	108	98
	MIN	50	52	49	48	40	36	38	37	36	36	42	44	52	56	54
	AV MAX	94.4	94.4	91.3	83.7	69.3	64.7	65.7	72.9	68.3	63.3	79.1	80.3	94.6	98.4	86.7
	AV MIN	60.3	62.8	59.5	56.8	49.4	45.7	44.4	46.3	46.0	41.1	51.0	53.9	60.6	66.8	61.6
	AVG	77.4	78.6	75.4	70.3	59.4	55.2	55.1	59.6	57.2	52.2	65.1	67.1	77.6	82.6	74.2
SAN FERNANDO	MAX	98	102	104	98	97	76	85	85	88	73	101	95	100	110	96
	MIN	51	53	48	44	35	36	35	38	36	35	44	42	55	59	55
	AV MAX	91.5	93.3	89.3	84.8	72.0	66.8	68.8	74.8	69.3	64.0	79.9	80.6	94.4	97.7	87.4
	AV MIN	56.9	60.6	56.3	54.2	48.6	49.1	46.7	48.5	45.8	41.3	53.5	51.7	60.8	65.1	61.6
	AVG	74.2	77.0	72.8	69.5	60.3	58.0	57.8	61.7	57.6	52.7	66.7	66.2	77.6	81.4	74.5
SAN FERNANDO VET HOS	MAX	102	104	104	96	96	80	84	86	88	76	104	100	103	110	98
	MIN	52	54	50	50	42	38	40	40	38	34	42	42	53	50	56
	AV MAX	95.9	97.0M	92.6	83.9	70.9	65.9	67.5	74.7	68.8	63.4	80.2	81.2	96.9	99.3	87.0
	AV MIN	62.5	63.2M	59.4	59.9	52.5	49.2	48.1	50.4	46.6	41.0	53.7	52.9	60.7	65.8	61.3
	AVG	79.2	80.1M	76.0	71.9	61.7	57.6	57.8	62.6	57.7	52.2	67.0	67.1	78.8	82.6	74.2
SAN GABRIEL DAM	MAX	98	96	--	94	94	77	80	82	84	72	98	90	97	104	96
	MIN	54	57	--	49	39	33	37	37	36	36	41	44	57	57	53
	AV MAX	88.4	89.7	--	80.5	68.6	65.0M	65.6	70.6	64.3	58.5	74.1	74.9	90.0	93.3	83.3
	AV MIN	61.4	64.0	--	55.7	48.3	43.8	42.5	44.8	45.2	41.6	52.5	54.0	63.6	67.1	60.8
	AVG	74.9	76.9	--	68.1	58.5	54.4M	54.1	57.7	54.8	50.1	63.3	64.5	76.8	80.2	72.1
SAN GABRIEL FIRE DPT	MAX	94	95	98	97	96	81	80	88	89	76	101	90	94	104	98
	MIN	50	56	47	44	38	31	34	35	36	38	41	44	57	61	59
	AV MAX	88.9	90.2	87.4	84.0	72.4	69.1	69.6	75.5	70.3	65.8	78.9	77.4	89.5M	92.8	86.0
	AV MIN	58.6	62.5	58.3	53.5	47.9	42.8	41.2	42.3	47.3	42.5	52.9	54.3	62.2M	66.0	64.3
	AVG	73.8	76.4	72.9	68.8	60.2	56.0	55.4	58.9	58.8	54.2	65.9	65.9	75.9M	79.4	75.2
SAN PEDRO RES	MAX	87	88	94	94	98	78	78	82	84	71	100	83	90	101	96
	MIN	58	0	58	56	44	42	42	42	45	42	50	53	59	65	63
	AV MAX	81.8	82.3	79.3	79.1	69.0	65.9	66.2	70.9	65.1	60.6	72.9	70.8	80.5	85.2	78.7
	AV MIN	62.0	63.6	61.8	60.1	54.8	50.9	48.1	49.6	51.8	48.3	57.0	57.9	63.5	67.3	66.2
	AVG	71.9	73.0	70.6	69.6	61.9	58.4	57.2	60.3	58.5	54.5	65.0	64.4	72.0	76.3	72.5
SANTA ANITA FERN LGE	MAX	91	91	90	92	94	68	73	77	80	68	96	88	97	97	88
	MIN	53	52	50	50	39	37	38	40	34	34	42	43	53	57	54
	AV MAX	81.4	82.2	78.3	75.4	62.4	58.5	60.1	65.5M	59.2	52.0M	68.7	67.7	83.8	86.0	76.5
	AV MIN	63.4	64.2	59.2	54.9	50.3	46.9	47.1	48.8M	44.0	39.4M	51.7	51.7	64.0	67.3	60.1
	AVG	72.4	73.2	68.8	65.2	56.4	52.7	53.6	57.2M	51.6	45.7M	60.2	59.7	73.9	76.7	68.3

See page 43 for key to terms & abbreviations

TABLE A-3
AIR TEMPERATURE DATA
SOUTHERN CALIFORNIA

TEMPERATURE IN DEGREES FAHRENHEIT

STATION NAME		1966						1967								
		JULY	AUG.	SEPT.	OCT.	NOV.	DEC.	JAN.	FEB.	MAR.	APR.	MAY	JUNE	JULY	AUG.	SEPT.
LOS ANGELES DRAINAGE PROVINCE U																
LOS ANGELES-SAN GABRIEL RIV. HYDROLOGIC UNIT U05																
SANTA MONICA PIER	MAX	73	74	80	85	100	78	79	75	78	62	78	65	75	79	84
	MIN	58	61	57	56	48	42	43	40	45	44	47	51	56	63	57
	AV MAX	68.5	71.2	71.1	71.5	68.3	67.4	64.7	67.3	62.5	58.0	64.6	62.9	68.2	73.1	72.9
	AV MIN	61.1	65.2	62.2	59.8	55.5	51.8	49.3	50.5	52.1	48.1	55.7	56.0	60.8	66.1	64.8
	AVG	64.8	68.2	66.7	65.7	61.9	59.6	57.0	58.9	57.3	53.1	60.2	59.5	64.5	69.6	68.9
SIERRA MADRE PUMP ST	MAX	95	98	98	97	97	80	81	87	87	75	101	90	96	105	96
	MIN	53	57	50	47	40	35	39	39	38	37	44	44	57	61	56
	AV MAX	89.7	90.9	86.2	82.8	70.7	67.8	67.8	73.9	67.8	63.2	80.3M	76.4	90.5	93.6	85.0
	AV MIN	59.2	62.0	58.2	55.5	50.3	44.7	43.2	45.6	46.8	42.6	53.0M	54.2	61.9	65.9	62.7
	AVG	74.5	76.5	72.2	69.2	60.5	56.3	55.5	59.8	57.3	52.9	66.7M	65.3	76.2	79.8	73.9
SILVER LAKE RES	MAX	88	88	93	95	96	82	82	88	86	70	98	82	88	97	94
	MIN	56	60	52	48	42	35	38	42	40	40	43	46	56	62	60
	AV MAX	80.7	82.7	80.2	79.3	70.0	68.3	68.7	73.9	65.6	60.7	73.2	70.9	81.5	84.2	80.0
	AV MIN	60.2	63.8	59.5	56.0	50.7	45.7	43.3	45.4	46.7	44.4	53.8	55.4	62.1	66.2	64.2
	AVG	70.5	73.3	69.9	67.7	60.4	57.0	56.0	59.7	56.2	52.6	63.5	63.2	71.8	75.2	72.1
TANBARK FLATS	MAX	99	99	102	92	92	--	--	80	83	--	--	95	102	106	98
	MIN	40	48	44	39	33	--	--	32	29	--	--	37	52	57	50
	AV MAX	89.5M	91.7	87.5M	79.4M	69.9M	--	--	68.9M	67.4M	--	--	76.0M	92.0M	95.1M	85.8M
	AV MIN	55.2M	60.9	56.7M	51.0M	44.9M	--	--	40.1M	40.5M	--	--	48.7M	61.3M	65.6M	57.6M
	AVG	72.4M	76.3	72.1M	65.2M	57.4M	--	--	54.5M	54.0M	--	--	62.4M	76.7M	80.4M	71.7M
TORRANCE	MAX	84	88	88	94	98	77	78	83	78	70	95	76	88	96	94
	MIN	52	57	52	49	41	36	38	40	37	40	44	46	56	61	60
	AV MAX	78.3	80.5	77.8M	78.2	69.4	67.1	65.5	71.8	66.5	62.8	72.9	70.3	78.0	82.6	79.7
	AV MIN	59.1	62.9	59.9M	56.2	51.8	45.9	44.7	45.3	46.8	42.5M	52.0	54.7M	61.5	65.7	64.6
	AVG	68.7	71.7	68.9M	67.2	60.6	56.5	55.1	58.6	56.7	52.7M	62.5	62.5M	69.8	74.2	72.2
U C L A	MAX	79	83	83	86	94	74	74	79	78	67	92	77	84	98	98
	MIN	60	62	60	55	52	42	46	48	47	45	50	52	58	63	63
	AV MAX	74.9	76.4	75.0	74.7	68.6	64.6	64.6	69.8	65.1	61.4	72.3	69.9	77.7	81.3	78.7
	AV MIN	62.9	66.1	64.1	62.6	57.5	54.6	52.6	54.6	52.8	48.8	58.7	56.7	62.1	67.2	66.1
	AVG	68.9	71.3	69.6	68.7	63.1	59.6	58.6	62.2	59.0	55.1	65.5	63.3	69.9	74.3	72.4
UPPER FRANKLIN RES	MAX	93	94	96	92	93	74	74	82	84	74	102	88	95	104	96
	MIN	50	52	48	38	36	32	32	34	34	34	38	42	52	58	56
	AV MAX	86.7	86.9	82.9	79.2	66.4	64.1	64.0	70.6	65.9	61.9	76.9M	76.7	88.1	90.7	81.8
	AV MIN	55.1	59.2	55.8	51.1	46.3	42.9	40.1	41.9	44.0	40.0	49.6M	51.1	58.0	62.4	62.5
	AVG	70.9	73.1	69.4	65.2	56.4	53.5	52.1	56.3	55.0	51.0	63.3M	63.9	73.1	76.6	72.2
VAN NUYS FC 158	MAX	100	--	104	--	--	--	82	--	--	--	98	89	98	111	--
	MIN	59	--	54	--	--	--	34	--	--	--	35	44	58	50	--
	AV MAX	92.5	--	89.6M	--	--	--	68.6M	--	--	--	74.5	74.8	90.2	94.6	--
	AV MIN	66.1	--	63.3M	--	--	--	45.4M	--	--	--	53.6	54.2	63.8	71.0	--
	AVG	79.3	--	76.5M	--	--	--	57.0M	--	--	--	64.1	64.5	77.0	82.8	--
WHITTIER NARROWS	MAX	--	94	96	94	96	76	78	84	85	78	100	89	96	102	100
	MIN	--	52	45	41	37	30	28	31	33	36	39	39	51	57	55
	AV MAX	--	88.8M	84.6	82.8	72.5M	65.9	67.3	73.0	67.9M	64.7	76.5	76.8	88.4	91.3M	85.5
	AV MIN	--	60.0M	56.1	51.0	45.0M	41.8	38.0	39.5	43.9M	41.1	49.8	52.4	59.1	62.9M	62.8
	AVG	--	74.4M	70.4	66.9	58.8M	53.9	52.7	56.3	55.9M	52.9	63.2	64.6	73.8	77.1M	74.2
YORBA LINDA	MAX	96	98	100	98	98	--	83	89	86	76	101	92	97	104	99
	MIN	49	54	48	47	--	33	34	38	34	37	40	43	53	59	56
	AV MAX	89.8M	91.3	87.8	83.5M	--	--	68.8	74.6	69.8	66.1	78.6M	78.3	89.7	92.6	84.7
	AV MIN	56.9M	60.9	56.9	53.6M	--	--	43.3	43.5	46.4	41.4	52.3M	52.7	59.9	63.3	62.9
	AVG	73.4M	76.1	72.4	68.6M	--	--	56.1	59.1	58.1	53.8	65.5M	65.5	74.8	78.0	73.8
SAN PEDRO CHANNEL ISLANDS HYDROLOGIC UNIT U06																
AVALON PLEASURE PIER	MAX	74	86	82	84	88	73	72	75	67	65	88	75	85	89	90
	MIN	58	61	55	55	48	44	44	46	44	46	49	54	63	65	64
	AV MAX	69.9	72.7	72.4	73.0	66.3	64.2	62.4	64.4M	62.4	60.8	67.4	68.2	73.8	77.0	76.0
	AV MIN	61.7	65.3	62.7	60.3	54.8	50.9	49.5	49.5M	52.4	49.7	57.1	60.1	66.5	69.8	67.9
	AVG	65.8	69.0	67.6	66.7	60.6	57.6	56.0	57.0M	57.4	55.3	62.3	64.2	70.2	73.4	72.0

See page 43 for key to terms & abbreviations

TABLE A-3
AIR TEMPERATURE DATA
SOUTHERN CALIFORNIA

TEMPERATURE IN DEGREES FAHRENHEIT

STATION NAME		1966						1967								
		JULY	AUG.	SEPT.	OCT.	NOV.	DEC.	JAN.	FEB.	MAR.	APR.	MAY	JUNE	JULY	AUG.	SEPT.
LAHONTON DRAINAGE PROVINCE W																
MONO HYDROLOGIC UNIT W01																
MONO LAKE	MAX	95	94	88	79	69	55	54	60	64	58	84	91	92	92	82
	MIN	38	43	30	23	16	10	9	12	14	16	20	25	43	46	38
	AV MAX	84.6	85.9	76.9	67.2	53.9	43.7	44.0	47.7	48.9	46.3	67.5	73.6	84.8	84.1	74.7
	AV MIN	47.4	50.4	42.6	33.8	29.8	23.0	22.2	20.7	25.7	24.1	35.6	39.5	50.0	50.6	44.2
	AVG	66.0	68.2	59.8	50.5	41.9	33.4	33.1	34.2	37.3	35.2	51.6	56.6	67.4	67.4	59.5
OWENS HYDROLOGIC UNIT W03																
BISHOP WB AIRPORT	MAX	104	106	96	87	82	65	69	71	76	69	97	103	105	102	92
	MIN	46	44	36	22	20	13	15	16	20	21	30	29	51	52	42
	AV MAX	96.5	98.1	88.4	79.2	63.5	53.5	55.0	61.0	63.5	58.4	79.7	86.5	97.9	97.5	86.0
	AV MIN	54.7	56.5	45.8	37.5	29.4	26.2	24.6	26.1	31.4	31.3	43.8	49.2	59.0	58.2	50.2
	AVG	75.6	77.3	67.1	58.4	46.5	39.9	39.8	43.6	47.5	44.9	61.8	67.9	78.5	77.9	68.1
BISHOP UNION CARBIDE	MAX	81	83	75	69	62	55	52	56	54	45	86	79	89	82	85
	MIN	37	39	32	23	0	3	5	5	7	7	9	19	45	47	35
	AV MAX	69.4M	74.4M	66.0M	58.7	47.3M	41.0M	41.6M	45.6	40.8	34.6	55.4	61.7	73.7M	73.2	64.0
	AV MIN	49.9M	54.5M	44.6M	--	25.6M	22.6M	21.6M	21.0M	22.3	14.5M	27.8	39.0	52.5M	52.2	44.5
	AVG	59.7M	64.5M	55.3M	--	36.5M	31.8M	31.6M	33.3M	31.6	24.6M	41.6	50.4	63.1M	62.7	54.3
HAIWEE	MAX	101	103	95	83	80	64	68	73	77	69	98	98	103	104	98
	MIN	58	55	45	35	30	23	27	24	25	28	35	42	61	63	55
	AV MAX	94.1	96.2	86.3	75.6	62.1	53.1	53.9	59.4	63.5	57.8	78.5	84.0	96.1	96.8	83.9
	AV MIN	64.3M	66.2	57.0M	47.8M	38.6	33.3M	31.7M	32.2	37.2	35.1M	50.6	56.1M	66.9	67.5	59.4
	AVG	79.2M	81.2	71.7M	61.7M	50.4	43.2M	42.8M	45.8	50.4	46.5M	64.6	70.1M	81.5	82.2	71.7
INDEPENDENCE	MAX	103	104	96	88	84	63	67	71	75	73	98	101	107	103	94
	MIN	52	50	43	30	24	18	20	21	24	23	31	38	58	57	50
	AV MAX	--	98.5M	86.3M	--	--	--	--	60.9M	66.7M	--	81.4M	85.2M	--	98.2M	--
	AV MIN	--	63.3M	52.3M	--	--	--	--	29.1M	35.6M	--	48.6M	54.0M	--	64.1M	--
	AVG	--	80.9M	69.3M	--	--	--	--	45.0M	51.2M	--	65.0M	69.6M	--	81.2M	--
WHITE MOUNTAIN 2	MAX	64	64	55	48	50	36	37	38	35	27	53	58	68	62	56
	MIN	30	24	14	12	-5	-8	-4	-5	-9	-9	-5	2	32	34	26
	AV MAX	55.4	56.4	45.9	40.7	32.0	27.2M	27.8	27.8	25.6	18.3	36.6	39.9	55.7	55.5	46.4
	AV MIN	36.5	38.3	30.8	27.0	19.3	11.3M	9.9	10.8	6.4	1.2	18.0	23.1	39.3	40.6	32.6
	AVG	46.0	47.4	38.4	33.9	25.7	19.3M	18.9	19.3	16.0	09.8	27.3	31.5	47.5	48.1	39.5
DEEP SPRINGS HYDROLOGIC UNIT W05																
DEEP SPRINGS COLLEGE	MAX	98	99	89	82	72	58	62	60	69	63	91	98	100	98	89
	MIN	46	45	38	--	--	10	1	9	18	22	26	31	49	50	42
	AV MAX	90.5	91.6	82.7	--	57.1	48.4M	46.5	52.6	58.4	52.8	73.5	80.9M	91.8	92.2	79.7
	AV MIN	56.8	57.3	46.6	37.3M	--	23.7M	18.8	22.4	29.9	28.1	42.8	48.5M	59.8	58.5M	50.9M
	AVG	73.7	74.5	64.7	--	--	36.1M	32.7	37.5	44.2	40.5	58.2	64.7M	75.8	75.4M	65.3M
WHITE MOUNTAIN 1	MAX	70	73	62	55	54	47	46	48	44	44	59	66	79	--	66
	MIN	26	22	13	16	-14	-13	-8	-9	-5	-7	-1	25	31	30	23
	AV MAX	64.4	65.3	55.2	47.6	39.3	33.3	32.6	35.6	35.4	31.8	41.3	54.9	68.4	64.4M	56.2M
	AV MIN	35.4	35.9	29.9	22.0	14.0	9.1	10.4	10.9	11.4	7.6	16.7M	32.2	38.2	39.0	33.3
	AVG	49.9	50.6	42.6.	34.8	26.7	21.2	21.5	23.3	23.4	19.7	29.0M	43.6	53.3	51.7M	44.8M
AMARGOSA HYDROLOGIC UNIT W09																
DEATH VALLEY	MAX	119	121	113	102	97	82	77	87	92	89	115	122	123	122	110
	MIN	76	74	63	47	37	28	31	38	44	42	55	59	78	79	64
	AV MAX	113.5	114.2	106.1	92.3M	76.2	67.0M	66.8	76.8	82.4	78.7	98.5	104.9	117.1	117.1	104.8
	AV MIN	86.5	87.0	75.6M	60.1M	50.7	40.9M	39.3	46.6	58.2M	53.5M	70.8	76.5	89.1	89.0	77.7
	AVG	100.0	100.6	90.9M	76.2M	63.5	54.0M	53.1	61.7	70.3M	66.1M	84.7	90.7	103.1	103.1	91.3
IVANPAH HYDROLOGIC UNIT W12																
IVANPAH COUNTY YARD	MAX	110	112	104	90	83	74	73	--	87	81	106	114	115	111	--
	MIN	64	60	52	38	29	21	20	--	31	32	37	42	65	66	--
	AV MAX	103.7M	104.0M	95.7M	82.2M	70.6M	58.0M	61.5M	--	74.3M	71.3M	88.4M	94.4M	105.6M	103.8M	--
	AV MIN	72.2M	73.3M	63.7M	51.0M	42.2M	34.0M	30.1M	--	42.7M	39.1M	54.7M	59.5M	74.0M	72.8M	--
	AVG	88.0M	88.7M	79.7M	66.6M	56.4M	46.0M	45.8M	--	58.5M	55.2M	71.6M	77.0M	89.8M	88.3M	--
SEARLES HYDROLOGIC UNIT W21																
SOUTH TRONA	MAX	--	118	105	94	90	70	--	--	84	--	--	--	114	114	102
	MIN	--	68	60	46	46	31	--	--	48	--	50	--	74	74	64
	AV MAX	--	107.0M	95.4M	86.8M	69.6M	57.3M	--	--	76.2M	--	--	--	107.5M	108.6M	96.6M
	AV MIN	--	79.0M	70.3M	58.0M	52.1M	40.7M	--	--	55.7M	--	66.1M	--	79.7M	80.5M	71.3M
	AVG	--	93.0M	82.9M	72.4M	60.9M	49.0M	--	--	66.0M	--	--	--	93.6M	94.6M	84.0M

See page 43 for key to terms & abbreviations

TABLE A-3
AIR TEMPERATURE DATA
SOUTHERN CALIFORNIA

TEMPERATURE IN DEGREES FAHRENHEIT

STATION NAME		1966						1967								
		JULY	AUG.	SEPT.	OCT.	NOV.	DEC.	JAN.	FEB.	MAR.	APR.	MAY	JUNE	JULY	AUG.	SEPT.
LAHONTON DRAINAGE PROVINCE W																
SEARLES HYDROLOGIC UNIT W21																
TRONA	MAX	110	113	105	94	90	75	71	78	84	78	107	109	114	112	102
	MIN	59	56	50	34	28	21	23	26	31	34	40	43	66	68	56
	AV MAX	103.9	106.0	96.2M	85.2M	70.9M	59.7	60.1	69.2	74.1	67.1	88.3	92.8	106.8	107.4	95.5
	AV MIN	67.4M	71.4	61.7M	48.9M	39.9M	32.1	30.4	33.6	42.5	39.9	55.2	58.6	74.2	73.7	64.2
	AVG	85.7M	88.7	79.0M	67.1M	55.4M	45.9	45.3	51.4	58.3	53.5	71.8	75.7	90.5	90.6	79.9
INDIAN WELLS HYDROLOGIC UNIT W24																
INYOKERN	MAX	107	110	101	91	86	72	74	78	84	74	104	109	111	110	98
	MIN	50	51	42	29	23	17	17	19	27	24	28	38	61	60	52
	AV MAX	100.7	103.4	93.2	83.3	68.9	59.7	60.7	68.3	70.3	64.7	86.3	91.9	104.1	104.0	91.8
	AV MIN	62.2	63.9	55.4	45.1	36.7	28.9	29.1	31.1	38.7	35.6M	50.7	55.9	70.2	69.5M	61.3
	AVG	81.5	83.7	74.3	64.2	52.8	44.3	44.9	49.7	54.5	50.2M	68.5	73.9	87.2	86.8M	76.6
FREMONT HYDROLOGIC UNIT W25																
CANTIL	MAX	109	112	103	92	86	71	72	78	84	76	105	111	111	114	100
	MIN	53	57	44	30	26	15	17	20	25	28	34	39	63	59	48
	AV MAX	101.5	103.5	94.0	83.7	69.2	60.5	61.5	68.8	70.5	63.5	85.7	91.3	105.4	105.7	93.6
	AV MIN	66.7	69.4	58.4	45.7	39.4	30.6	29.5	31.6	40.6	39.9	55.6	61.3	73.9	70.0	63.0
	AVG	84.1	86.5	76.2	64.7	54.3	45.6	45.5	50.2	55.6	51.7	70.7	76.3	89.7	87.9	78.3
RANDSBURG	MAX	104	107	98	84	77	65	67	72	77	69	101	108	107	107	97
	MIN	59	56	50	42	33	25	26	28	27	29	36	40	64	64	56
	AV MAX	97.3	98.8	88.9	76.4M	62.1M	54.7	55.9	63.4M	64.4	58.5	80.1	88.2	101.0	100.2	87.8M
	AV MIN	68.9	70.1	61.0	53.9M	43.9M	37.5	37.7	40.2M	41.7	35.6	54.3	58.6	70.4	69.5	62.4M
	AVG	83.1	84.5	75.0	65.2M	53.0M	46.1	46.8	51.8M	53.1	47.1	67.2	73.4	85.7	84.9	75.1M
ANTELOPE HYDROLOGIC UNIT W26																
FAIRMONT	MAX	95	102	95	84	80	68	73	70	75	65	95	100	102	104	93
	MIN	55	52	47	38	33	26	25	28	29	20	32	40	65	63	55
	AV MAX	87.8	92.1	84.0	74.4	60.7	53.5	55.1	59.0	58.4	51.2	72.2	76.3	93.5	95.3	83.7
	AV MIN	65.4	68.2	58.1	51.2	44.0	37.1	36.4	38.0	38.9	35.7	51.0	54.7	70.9	71.1	62.8
	AVG	76.6	80.2	71.1	62.8	52.4	45.3	45.8	48.5	48.7	43.5	61.6	65.5	82.2	83.2	73.3
LANCASTER	MAX	103	109	101	91	86	68	74	75	80	73	101	105	106	106	96
	MIN	52	54	41	29	21	15	17	19	26	31	32	38	58	58	50
	AV MAX	96.1	98.3	90.6	80.8	67.0	56.0	59.4	65.8	65.9	60.0	80.4	86.1	99.7	101.0	89.3
	AV MIN	61.3	63.9	54.5	43.0	36.7	28.5	27.0	29.4	38.3	36.4	49.5	53.4	66.4	65.8	57.9
	AVG	78.7	81.1	72.6	61.9	51.9	42.3	43.2	47.6	52.1	48.2	65.0	69.8	83.1	83.4	73.6
LANCASTER HMS	MAX	104	109	--	86	85	70	74	--	84	73	105	105	110	114	--
	MIN	50	52	--	30	26	17	18	--	24	30	39	39	58	60	--
	AV MAX	98.5M	99.9M	--	80.7M	67.1M	58.4M	60.3M	--	69.7M	62.3M	84.0M	87.6M	104.2M	104.7M	--
	AV MIN	60.6M	64.6M	--	43.8M	39.2M	32.5M	29.1M	--	38.4M	36.2M	50.0M	54.4M	65.7M	65.5M	--
	AVG	79.6M	82.3M	--	62.3M	53.2M	45.5M	44.7M	--	54.1M	49.3M	67.0M	71.0M	85.0M	85.1M	--
MOJAVE (USWB)	MAX	102	107	99.	88	86	65	--	--	82	72	100	106	107	108	95
	MIN	52	55	44	35	29	19	22	23	22	28	35	38	61	62	54
	AV MAX	94.2	98.4	89.7	79.2	66.3M	57.2	--	--	65.9	59.9M	79.8M	86.8	--	--	88.7
	AV MIN	66.1M	70.9	56.6	47.1M	40.3M	32.0M	30.5M	32.6M	37.9M	36.7M	52.7M	59.1	73.1	71.1	62.3
	AVG	80.2M	84.7	73.2	63.2M	53.3M	44.6M	--	--	51.9M	48.3M	66.3M	73.0	--	--	75.5
MOJAVE 2 ESE	MAX	104	109	100	88	86	68	76	73	79	72	101	107	110	108	96
	MIN	51	47	44	33	25	18	20	25	32	28	38	38	65	62	53
	AV MAX	97.1	100.2	91.4	79.7	69.4	59.4	61.0	63.3	65.0	59.9	80.4	88.4	102.3	102.6	89.3
	AV MIN	63.0	63.5	54.8	46.3	39.2	31.3	32.4	33.4	39.7	--	54.7	59.5	72.6	67.3	58.6
	AVG	80.1	81.9	73.1	63.0	54.3	45.4	46.7	48.4	52.4	--	67.6	74.0	87.5	85.0	74.0
PALMDALE	MAX	102	108	99	89	83	68	73	76	81	70	100	105	105	106	96
	MIN	53	50	39	37	28	20	18	23	27	30	32	35	59	55	51
	AV MAX	94.3	96.6	90.1	80.2	65.6	56.9M	59.5	65.3	66.0	58.8	79.1M	85.5M	98.8	100.1	89.7
	AV MIN	62.0	66.0M	54.9	46.8	40.8	32.7M	32.3	32.6	39.5	36.0	49.2M	53.0M	66.7	66.8	58.1
	AVG	78.2	81.3M	72.5	63.5	53.2	44.8M	45.9	49.0	52.8	47.4	64.2M	69.3M	82.8	83.5	73.9
PALMDALE HMS	MAX	104	109	98	86	--	68	74	--	84	68	100	104	109	110	107
	MIN	52	21	40	36	--	20	20	--	25	28	32	40	60	61	52
	AV MAX	94.5M	97.9M	86.8M	78.0M	--	57.3M	59.7M	--	69.1M	59.8M	82.0M	86.6M	103.5M	104.0M	92.4M
	AV MIN	61.0M	68.3M	52.6M	46.6M	--	30.7M	31.5M	--	38.4M	34.5M	47.8M	53.8M	64.4M	66.2M	58.0M
	AVG	77.8M	83.1M	69.7M	62.3M	--	44.0M	45.6M	--	53.8M	47.2M	64.9M	70.2M	84.0M	85.1M	75.2M
PALMDALE FAA AP	MAX	104	109	101	89	82	69	72	75	83	74	102	108	109	109	98
	MIN	50	49	38	29	27	15	16	20	23	31	30	37	60	61	50
	AV MAX	97.5	100.0	90.6	79.6	65.2	56.9	59.3	64.9	66.2	60.3	81.5	87.8	102.1	102.5	89.3
	AV MIN	60.4	64.7	53.7	43.5	38.4	29.4	28.8	28.9	37.5	35.9	48.4	53.4	66.9	67.5	58.6
	AVG	79.0	82.4	72.2	61.6	51.8	43.2	44.1	46.9	51.9	48.1	65.0	70.6	84.5	85.0	74.0
PIUTE BUTTE	MAX	106	110	101	90	85	70	77	84	87	77	105	195	110	110	100
	MIN	20	56	40	33	29	19	24	24	28	30	33	35	60	59	54
	AV MAX	94.5	100.6M	90.9	81.5	67.1	60.2	62.3	69.4	69.6M	62.1M	82.5	151.5	102.9	103.9	91.6
	AV MIN	60.2	67.9M	56.7	46.9	41.4	34.3	33.1	35.3	38.1M	36.7M	51.4	54.1	68.7	68.8	60.8
	AVG	77.4	84.3M	73.8	64.2	54.3	47.3	47.7	52.4	53.9M	49.4M	67.0	102.8	85.8	86.4	76.2

See page 43 for key to terms & abbreviations

TABLE A-3
AIR TEMPERATURE DATA
SOUTHERN CALIFORNIA

TEMPERATURE IN DEGREES FAHRENHEIT

STATION NAME		1966						1967								
		JULY	AUG.	SEPT.	OCT.	NOV.	DEC.	JAN.	FEB.	MAR.	APR.	MAY	JUNE	JULY	AUG.	SEPT.
LAHONTON DRAINAGE PROVINCE W																
ANTELOPE HYDROLOGIC UNIT W26																
VALYERMO R 5	MAX	99	102	95	84	79	70	--	75	78	66	95	101	102	99	90
	MIN	39	38	33	24	20	11	18	17	20	21	20	--	49	50	42
	AV MAX	92.8M	95.7M	87.3	76.0M	64.9M	57.5	--	63.3M	63.2M	58.0M	76.2M	84.8M	95.9M	96.4M	85.2M
	AV MIN	52.5M	55.1M	47.6M	38.4M	32.6M	24.9	25.8M	25.8M	29.3M	25.7M	39.6M	--	57.0M	57.6M	50.2M
	AVG	72.7M	75.4M	67.5M	57.2M	48.8M	41.2	--	44.6M	46.3M	41.9M	57.9M	--	76.5M	77.0M	67.7M
WILLOW SPRINGS	MAX	--	--	--	--	75	64	72	73	78	66	93	94	94	94	84
	MIN	--	--	--	--	31	24	26	26	28	23	35	36	64	65	52
	AV MAX	--	--	--	--	58.4	53.5	55.9	61.4	59.7	52.0	72.2	75.8	88.2	89.6	77.4
	AV MIN	--	--	--	--	43.3	34.6	35.4	37.3	38.6	32.1	49.9	54.7	69.6	69.9	60.9
	AVG	--	--	--	--	50.9	44.1	45.7	49.4	49.2	42.1	61.1	65.3	78.9	79.8	69.2
MOJAVE HYDROLOGIC UNIT W28																
ADELANTO	MAX	107	110	102	90	86	68	76	80	87	75	102	106	112	108	100
	MIN	50	52	43	30	26	16	16	17	24	28	32	43	60	60	52
	AV MAX	99.0	102.0	92.5	82.2	68.1	59.1	62.3	68.2	68.8	62.4	83.9	90.2	102.4	102.7	91.0
	AV MIN	61.5	64.4	55.3	45.3	38.4	31.0	29.0	30.5	37.7	35.3	49.2	54.4	68.5	68.5	59.2
	AVG	80.3	83.2	73.9	63.8	53.3	45.1	45.7	49.4	53.3	48.9	66.6	72.3	85.5	85.6	75.1
APPLE VALLEY	MAX	--	--	--	90	83	70	75	78	83	73	100	105	107	107	96
	MIN	--	--	--	25	22	13	15	14	20	23	26	33	53	56	45
	AV MAX	--	--	--	82.4	68.3	60.8M	63.4M	68.7M	70.2	61.0	81.1M	88.3M	99.9M	101.3M	89.9M
	AV MIN	--	--	--	41.4	36.3	29.0M	25.4M	26.1M	34.5	33.8	45.3M	48.9M	62.1M	62.6M	55.2M
	AVG	--	--	--	61.9	52.3	44.9M	44.4M	47.4M	52.4	47.4	63.2M	68.6M	81.0M	82.0M	72.6M
ARROWHEAD RANGER STA	MAX	89	88	87	82	80	70	72	71	70	59	102	88	92	90	90
	MIN	50	48	44	26	29	18	24	22	23	22	29	32	58	50	38
	AV MAX	80.6M	80.5M	74.3M	71.4M	59.5M	55.2M	54.5M	56.6M	54.2M	45.5M	65.3M	65.9M	81.2M	84.5M	76.8M
	AV MIN	56.8M	60.4M	51.1M	44.9M	39.6M	33.9M	34.4M	34.2M	34.7M	28.0M	39.7M	46.0M	60.9M	60.3M	49.2M
	AVG	68.7M	70.5M	62.7M	58.2M	49.6M	44.6M	44.5M	45.4M	44.5M	36.8M	52.5M	56.0M	71.1M	72.4M	63.0M
BAKER 9 NNW	MAX	113	116	109	97	90	78	76	78	88	84	110	115	119	116	104
	MIN	67	67	59	44	34	26	25	31	35	39	50	53	73	74	63
	AV MAX	107.2	108.5	99.6	85.9	72.8	61.1	62.8	70.1	76.2	71.4	91.4	98.1	110.0	109.4	96.7
	AV MIN	76.5	78.5	69.2	55.3	45.9	36.5	35.5	40.2	47.5	45.6	62.1	68.2	81.1	80.4	69.8
	AVG	91.9	93.5	84.4	70.6	59.4	48.8	49.2	55.2	61.9	58.5	76.8	83.2	95.6	94.9	83.3
BARSTOW	MAX	107	110	104	90	84	74	74	79	85	79	103	108	110	107	98
	MIN	50	--	36	30	24	16	19	22	27	28	36	41	57	64	52
	AV MAX	101.5	103.5	94.7	83.7	70.5	61.6	63.6	70.3	73.8	67.2	85.5	91.6	103.3	103.8	91.6
	AV MIN	63.4	--	54.2M	43.6	36.4	29.9	29.8	32.5	39.9	37.2	52.5	56.4	70.0	69.4	61.8
	AVG	82.5	--	74.5M	63.7	53.5	45.8	46.7	51.4	56.9	52.2	69.0	74.0	86.7	86.6	76.7
DAGGETT FAA AP	MAX	108	110	101	90	83	74	72	77	83	79	105	108	111	108	98
	MIN	62	63	53	42	32	21	21	30	36	36	43	48	68	71	61
	AV MAX	100.8	102.9	93.1	81.4	68.7	59.9	61.4	67.0	70.7	66.8	85.0	92.2	103.5	103.0	90.4
	AV MIN	71.0	74.3	64.1	52.9	44.8	35.4	36.0	39.4	46.4	43.4	58.9	63.6	75.7	76.0	67.1
	AVG	85.9	88.6	78.6	67.2	56.8	47.7	48.7	53.2	58.6	55.1	72.0	77.9	89.6	89.5	78.8
EL MIRAGE VISAN O F	MAX	--	111	102	92	82	69	70	78	82	74	103	103	109	107	103
	MIN	--	48	39	27	24	15	16	17	23	26	30	34	56	56	47
	AV MAX	--	102.2	90.9	80.2	65.7	57.4	58.8	64.6	68.7	62.9	83.4	88.7	104.1	101.3	88.5
	AV MIN	--	61.2	50.3	40.8	35.1	28.0	26.6	28.1	34.4	32.8	47.5	52.1	65.2	64.2	56.6
	AVG	--	81.7	70.6	60.5	50.4	42.7	42.7	46.4	51.6	47.9	65.5	70.4	84.7	82.8	72.6
MESPERIA	MAX	105	109	102	91	86	72	76	80	86	76	102	108	110	110	98
	MIN	54	54	44	34	30	24	22	23	27	30	32	40	60	60	54
	AV MAX	97.3	99.9	92.8	83.1	69.2	60.0	63.2	68.8	67.8	61.5	82.3	88.4	100.5	102.7	90.7
	AV MIN	64.0	66.9	58.9	48.3	41.8	34.1	34.1	34.5	40.3	37.5	49.9	55.3	67.0	69.2	61.4
	AVG	80.7	83.4	75.9	65.7	55.5	47.1	48.7	51.7	54.1	49.5	66.1	71.9	83.8	86.0	76.1
MESPERIA FFS	MAX	100	104	100	90	--	--	74	78	82	72	104	--	--	--	--
	MIN	56	52	47	36	--	--	22	20	27	22	30	--	--	--	--
	AV MAX	92.9M	95.3	89.1M	80.6	--	--	60.1	65.6M	65.8	59.6	79.5	--	--	--	--
	AV MIN	65.1M	66.1	58.7M	50.7	--	--	32.7	32.9M	38.9	34.2	49.6	--	--	--	--
	AVG	79.0M	80.7	73.9M	65.7	--	--	46.4	49.3M	52.4	46.9	64.6	--	--	--	--
LAKE ARROWHEAD	MAX	85	89	86	76	70	57	60	65	68	57	87	91	95	91	80
	MIN	50	46	43	32	24	19	22	19	22	23	25	33	52	51	45
	AV MAX	78.4	80.5	76.1	68.2	53.7	46.1	47.7	52.5	52.4	45.5	65.1	71.1	84.0	85.1	74.6
	AV MIN	57.9	58.2	52.2	42.5	35.4	31.0	30.3	30.1	32.8	28.5	40.8	45.0	58.5	58.7	51.4
	AVG	68.2	69.4	64.2	55.4	44.6	38.6	39.0	41.3	42.6	37.0	53.0	58.1	71.3	71.9	63.0
PHELAN	MAX	99	102	98	87	86	76	68	72	82	76	--	102	106	100	90
	MIN	51	47	44	36	28	22	20	24	26	24	--	32	56	58	48
	AV MAX	90.7M	93.0M	86.4M	79.8	68.1M	60.6	56.4	63.3	64.8	58.1	--	87.3	97.0M	93.9M	84.1
	AV MIN	62.1M	64.9M	56.8M	48.4	42.3M	35.7	33.0	33.4	37.0	30.6	--	50.2	66.7M	66.2M	58.8
	AVG	76.4M	79.0M	71.6M	64.1	55.2M	48.2	44.7	48.4	50.9	44.4	--	68.8	81.9M	80.1M	71.5
PILOT ROCK EVAP	MAX	--	--	--	--	--	--	--	--	--	--	--	--	--	--	--
	MIN	--	--	--	--	--	--	--	--	--	--	--	--	--	--	--
	AV MAX	--	91.4	--	72.9	61.5	52.2	55.1	60.3	60.0	52.6	72.2	74.6	87.5	88.2	78.6
	AV MIN	--	58.1	--	42.0	36.8	32.9	31.8	31.7	37.7	34.1	43.1	44.1	54.5	55.1	47.6
	AVG	--	74.8	--	57.5	49.2	42.6	43.5	46.0	48.9	43.4	57.7	59.4	71.0	71.7	63.1

See page 43 for key to terms & abbreviations

TABLE A-3
AIR TEMPERATURE DATA
SOUTHERN CALIFORNIA

TEMPERATURE IN DEGREES FAHRENHEIT

STATION NAME		1966						1967								
		JULY	AUG.	SEPT.	OCT.	NOV.	DEC.	JAN.	FEB.	MAR.	APR.	MAY	JUNE	JULY	AUG.	SEPT.
LAHONTON DRAINAGE PROVINCE W																
MOJAVE HYDROLOGIC UNIT W28																
SQUIRREL INN 2	MAX	83	89	83	73	70	58	64	64	68	50	82	87	88	88	77
	MIN	54	45	43	33	25	17	20	19	20	20	25	30	58	56	48
	AV MAX	76.0	78.9	72.0	64.3	53.4	47.3	47.9	50.6	48.6	39.0	61.5	67.5	80.0	80.8	71.2
	AV MIN	60.5	62.0	55.8	46.0	37.6	32.9	31.9	31.8	32.9	26.2	41.6	46.7	63.4	64.0	55.5
	AVG	68.3	70.5	63.9	55.2	45.5	40.1	39.9	41.2	40.8	32.6	51.6	57.1	71.7	72.4	63.4
VICTORVILLE PUMP PLT	MAX	103	106	100	88	86	71	75	82	85	84	101	102	107	106	96
	MIN	52	53	44	31	23	18	19	21	27	30	33	43	58	59	49
	AV MAX	95.9	99.1M	90.5	81.7	70.7	60.1	62.6	68.1	73.4	67.7	85.7	89.1	100.2	101.2	89.0
	AV MIN	60.0	61.8	55.1	44.4	38.5	30.8	30.1	32.0	39.6	36.5	48.9	53.1	65.7	66.1	57.7
	AVG	78.0	80.5M	72.8	63.1	54.6	45.5	46.4	50.1	56.5	52.1	67.3	71.1	83.0	83.7	73.4
WRIGHTWOOD	MAX	93	92	87	72	68	57	58	--	--	--	--	--	--	--	--
	MIN	47	50	42	27	20	15	16	--	--	--	--	--	--	--	--
	AV MAX	85.6M	84.8	75.0	64.3	53.0	46.8M	49.0M	--	--	--	--	--	--	--	--
	AV MIN	56.6M	58.5	52.3	40.1	35.0	29.3M	30.2M	--	--	--	--	--	--	--	--
	AVG	71.1M	71.7	63.7	52.2	44.0	38.1M	39.6M	--	--	--	--	--	--	--	--
YERMO INSPECTION STA	MAX	106	109	100	89	82	71	70	73	80	76	102	106	109	108	98
	MIN	65	59	53	43	35	25	26	29	36	32	43	46	69	72	61
	AV MAX	99.4	101.4	91.3	79.5	66.9	56.9	58.1	63.6	68.4	63.9	82.4	90.1	102.3	101.2	89.1
	AV MIN	74.3	77.6	66.7	55.5	46.9	37.1	37.3	40.3	44.7	40.4	59.4	63.7	79.9	79.6	68.6
	AVG	86.9	89.5	79.0	67.5	56.9	47.0	47.7	52.0	56.6	52.2	70.9	76.9	91.1	90.4	78.9

See page 43 for key to terms & abbreviations

TABLE A-3
AIR TEMPERATURE DATA
SOUTHERN CALIFORNIA

TEMPERATURE IN DEGREES FAHRENHEIT

STATION NAME		1966						1967								
		JULY	AUG.	SEPT.	OCT.	NOV.	DEC.	JAN.	FEB.	MAR.	APR.	MAY	JUNE	JULY	AUG.	SEPT.
COLORADO RIVER BASIN DRAINAGE PROVINCE X																
LUCERNE HYDROLOGIC UNIT X01																
LUCERNE VALLEY	MAX	103	--	99	--	--	--	71	78	83	76	101	106	107	107	95
	MIN	51	--	46	--	--	--	19	17	21	29	32	41	56	48	47
	AV MAX	97.5	--	89.8	--	--	--	61.5	66.7	70.7	64.4	82.5	88.3	100.3M	100.3M	88.7M
	AV MIN	63.8	--	56.1	--	--	--	31.0	29.6	36.9	35.9	50.7	54.2	67.4M	66.8M	59.7M
	AVG	80.7	--	73.0	--	--	--	46.3	48.2	53.8	50.2	66.6	71.3	83.9M	83.6M	74.2M
JOSHUA TREE HYDROLOGIC UNIT X08																
QUAIL CANYON	MAX	108	108	102	86	84	--	--	--	--	--	--	--	--	--	--
	MIN	60	60	58	40	34	--	--	--	--	--	--	--	--	--	--
	AV MAX	101.0	101.1M	91.9M	78.8M	70.4M	--	--	--	--	--	--	--	--	--	--
	AV MIN	71.5	74.6M	66.7M	52.2M	45.4M	--	--	--	--	--	--	--	--	--	--
	AVG	86.3	87.9M	79.3M	65.5M	57.9M	--	--	--	--	--	--	--	--	--	--
YUCCA VALLEY	MAX	101	103	100	86	83	70	72	78	80	72	98	100	106	106	92
	MIN	49	48	50	36	24	22	22	24	27	29	39	38	59	62	48
	AV MAX	94.9	95.4	88.5M	77.5	67.8	58.1	60.0	65.2	66.3M	60.0	78.8	85.1	95.9	96.9	84.8
	AV MIN	62.2	65.3	59.8M	46.5	39.6	33.7	32.4	35.3	41.0M	36.9	49.0	51.3	66.9	67.2	56.9
	AVG	78.6	80.4	74.2M	62.0	53.7	45.9	46.2	50.3	53.7M	48.5	63.9	68.2	81.4	82.1	70.9
DALE HYDROLOGIC UNIT X09																
TWENTYNINE PALMS NPS	MAX	110	112	105	90	88	75	77	80	92	84	106	110	116	110	100
	MIN	59	58	56	37	32	22	23	29	32	31	40	43	64	63	55
	AV MAX	104.5	105.0M	97.0	84.8	72.6	63.1	65.5	72.1	77.0	72.4	89.8	96.0	106.0	104.3	93.1
	AV MIN	69.8	71.7M	62.6M	50.1	42.8	36.5	33.8	39.3	43.9	40.0	55.4	60.1	73.1	71.8	63.3
	AVG	87.2	88.4M	79.8M	67.5	57.7	49.8	49.7	55.7	60.5	56.2	72.6	78.1	89.6	88.1	78.2
TWENTY NINE PALMS C	MAX	111	111	105	90	80	72	72	--	86	82	--	110	110	111	100
	MIN	63	59	60	46	35	27	24	--	31	31	--	46	68	68	58
	AV MAX	105.0M	105.6M	92.8M	82.1M	69.1M	61.7M	62.6M	--	75.5M	69.2M	--	95.0M	105.6M	104.7M	91.8M
	AV MIN	71.2M	74.8M	63.6M	56.0M	43.9M	38.8M	35.4M	--	43.1M	40.3M	--	63.1M	76.0M	75.6M	66.1M
	AVG	88.1M	90.2M	78.2M	69.1M	56.5M	50.3M	49.0M	--	59.3M	54.8M	--	79.1M	90.8M	90.2M	79.0M
TWENTY NINE PALMS Q	MAX	108	110	106	97	92	74	74	78	85	84	104	110	112	--	--
	MIN	64	60	59	42	34	27	26	33	35	34	42	48	70	--	--
	AV MAX	103.1	103.3	95.6	85.5	72.1	61.8	62.9	70.5	73.9	70.7	87.7	94.5	104.8	--	--
	AV MIN	73.8	76.1	66.8	54.6	45.5	38.5	36.7	41.1	45.7	42.8	58.7	65.0	78.1	--	--
	AVG	88.5	89.7	81.2	70.1	58.8	50.2	49.8	55.8	59.8	56.8	73.2	79.8	91.5	--	--
BRISTOL HYDROLOGIC UNIT X10																
MITCHELL CAVERNS	MAX	98	101	93	82	78	68	68	71	76	72	96	102	104	101	88
	MIN	67	58	59	47	34	24	26	32	35	27	40	48	61	65	61
	AV MAX	91.3	93.2	85.2	74.6	63.0	56.3	57.4	61.9	63.7	59.6	78.1	83.8	93.9	94.5	83.0
	AV MIN	72.0M	74.2	67.8	57.7M	47.0	39.2	39.0	42.8M	44.3M	38.5M	57.8M	62.5M	73.1	73.5	64.8
	AVG	81.7M	83.7	76.5	66.2M	55.0	47.8	48.2	52.4M	54.0M	49.1M	68.0M	73.2M	83.5	84.0	73.9
WARD HYDROLOGIC UNIT X12																
IRON MOUNTAIN SB 114	MAX	115	116	111	95	93	80	81	81	91	89	110	111	119	121	105
	MIN	73	69	68	52	40	36	34	38	40	41	49	56	76	61	68
	AV MAX	107.2	107.8	100.8	87.8	76.5	66.6	66.2	72.5	77.5	75.7	92.1	98.1	109.6	110.4	97.9
	AV MIN	81.4	82.5	73.7	60.7	51.1	45.5	43.0	45.7	51.2	50.1	66.1	72.6	83.9	82.3	75.0
	AVG	94.3	95.2	87.3	74.3	63.8	56.1	54.6	59.1	64.4	62.9	79.1	85.4	96.8	96.4	86.5
PIUTE HYDROLOGIC UNIT X13																
NEEDLES CO YD	MAX	--	116	--	96	94	83	83	90	98	92	112	115	118	118	108
	MIN	--	72	--	46	40	34	30	36	40	42	46	58	76	76	64
	AV MAX	--	110.9M	--	90.4M	80.0M	69.0M	70.3M	81.1M	86.5M	82.0M	97.1M	102.0M	111.1M	110.3	102.3M
	AV MIN	--	81.8M	--	58.2M	49.5M	44.9M	42.5M	43.8M	50.3M	51.0M	63.4M	68.6M	80.9M	79.8	72.3M
	AVG	--	96.4M	--	74.3M	64.8M	57.0M	56.4M	62.5M	68.4M	66.5M	80.3M	85.3M	96.0M	95.1	87.3M
NEEDLES FAA AP	MAX	117	119	112	95	90	79	76	83	90	87	112	116	122	115	106
	MIN	73	74	68	51	38	31	32	34	39	41	46	60	76	75	69
	AV MAX	108.1	108.2	101.4	86.5	74.4	63.8	65.0	72.2	77.8	75.5	93.5	100.6	109.3	109.5	98.6
	AV MIN	82.6	84.3	76.1	60.1	50.2	43.7	41.5	44.9	52.4	50.5	65.6	73.2	85.0	83.5	75.4
	AVG	95.4	96.3	88.8	73.3	62.3	53.8	53.3	58.6	65.1	63.0	79.6	86.9	97.2	96.5	87.0

See page 43 for key to terms & abbreviations

TABLE A-3
AIR TEMPERATURE DATA
SOUTHERN CALIFORNIA

TEMPERATURE IN DEGREES FAHRENHEIT

STATION NAME		1966						1967								
		JULY	AUG.	SEPT.	OCT.	NOV.	DEC.	JAN.	FEB.	MAR.	APR.	MAY	JUNE	JULY	AUG.	SEPT.
COLORADO RIVER BASIN DRAINAGE PROVINCE X																
CHEMEHUEVIS HYDROLOGIC UNIT X14																
PARKER RESERVOIR	MAX	114	113	111	98	91	79	78	86	93	87	110	111	120	115	104
	MIN	75	75	69	54	43	33	35	39	43	43	51	62	80	77	68
	AV MAX	107.1	106.9	101.1	88.2	76.7	65.9	65.3	73.3	78.4	75.7	92.3	98.3	108.2	108.5	99.1
	AV MIN	82.8	83.7	77.9	62.7	53.8	45.5	42.8	46.9	54.5	52.9	67.0	73.2	84.9	84.5	75.0
	AVG	95.0	95.3	89.5	75.5	65.3	55.7	54.1	60.1	66.5	64.3	79.7	85.8	96.6	96.5	87.1
COLORADO HYDROLOGIC UNIT X15																
BLYTHE	MAX	114	113	110	96	92	82	78	83	91	90	108	112	115	113	105
	MIN	65	--	59	42	35	29	28	30	34	39	43	54	73	70	57
	AV MAX	107.9	107.6M	101.7	89.6	77.6	68.1M	68.3	76.7	80.3	78.8	94.3	100.2	108.6	108.3	98.9
	AV MIN	75.5	76.9M	67.3	54.5	45.4	39.0M	37.0	40.9	47.4	47.3	58.8	64.3	78.3	77.8	69.0
	AVG	91.7	92.3M	84.5	72.1	61.5	53.6M	52.7	58.8	63.9	63.1	76.6	82.3	93.5	93.1	84.0
BLYTHE CAA AIRPORT	MAX	116	114	111	97	93	81	79	84	92	90	110	115	118	114	105
	MIN	70	70	64	51	39	31	29	35	38	41	48	55	80	74	66
	AV MAX	108.9	108.4	102.0	89.1	76.6	68.0	67.5	75.3	79.3	77.5	94.3	100.7	109.3	108.2	98.4
	AV MIN	81.2	83.0	74.2	60.1	49.6	42.3	39.3	44.5	49.9	49.7	63.4	69.1	84.9	82.4	74.3
	AVG	95.1	95.7	88.1	74.6	63.1	55.2	53.4	59.9	64.6	63.6	78.9	84.9	97.1	95.3	86.4
CHUCKWALLA HYDROLOGIC UNIT X17																
EAGLE MOUNTAIN	MAX	112	111	107	92	93	78	77	80	87	85	106	110	118	112	103
	MIN	72	70	66	54	46	35	36	43	43	42	52	57	81	74	70
	AV MAX	104.5	104.4	97.6	85.4	75.3	66.7	66.0	72.5	76.2	72.6	89.7	95.3	106.2	106.2	94.9
	AV MIN	80.5	82.2	74.4	62.1	53.4	46.1	44.0	49.3	53.7	50.4	67.0	72.1	84.9	83.8	75.2
	AVG	92.5	93.3	86.0	73.8	64.4	56.4	55.0	60.9	65.0	61.5	78.4	83.7	95.6	95.0	85.1
HAYFIELD HYDROLOGIC UNIT X18																
HAYFIELD PUMP PLANT	MAX	112	110	108	92	92	79	79	83	90	83	107	109	115	111	102
	MIN	58	59	57	45	33	28	25	30	34	36	39	50	70	71	60
	AV MAX	103.8	103.6	97.1	85.4	75.6	67.9	67.1	72.5	76.4	72.0	88.5	93.9	104.7	105.4	94.7
	AV MIN	74.9	76.4	67.1	56.0	45.2	40.6	37.9	43.5M	45.3	43.6	57.3	62.4	77.5	77.0	67.4
	AVG	89.4	90.0	82.1	70.7	60.4	54.3	52.5	58.0M	60.9	57.8	72.9	78.2	91.1	91.2	81.1
WHITEWATER HYDROLOGIC UNIT X19																
IDYLLWILD R S	MAX	93	95	90	83	80	72	72	74	75	64	90	93	98	90	78
	MIN	36	35	30	22	12	15	19	20	14	17	23	24	46	47	36
	AV MAX	85.6	88.2	78.7M	72.7	62.4M	55.7M	59.0M	61.6M	58.1M	49.3M	68.7M	75.5M	85.6M	83.3M	72.3M
	AV MIN	45.5	47.6	40.5M	31.4	27.7M	28.3M	28.7M	28.3M	29.3M	23.0M	36.0M	41.4M	53.0M	51.6M	44.0M
	AVG	65.6	67.9	59.6M	52.1	45.1M	42.0M	43.9M	45.0M	43.7M	36.2M	52.4M	58.5M	69.3M	67.5M	58.2M
INDIO US DATE GARDEN	MAX	115	114	114	103	101	85	88	85	94	89	112	117	113	116	107
	MIN	67	65	56	42	36	27	27	33	37	40	47	56	65	72	65
	AV MAX	106.6	106.7	101.4	92.1	81.7	74.4	73.0M	78.4	80.5	76.8	92.7	97.3	106.8	107.1	99.3
	AV MIN	77.0M	78.0	70.7	57.4	48.3	40.3	36.1	43.5	50.3	50.6	63.1	68.3	79.3	78.5	72.2
	AVG	91.8M	92.4	86.1	74.8	65.0	57.4	54.6M	61.0	65.4	63.7	77.9	82.8	93.1	92.8	85.8
MECCA 2 SE	MAX	114	114	112	101	98	95	80	85	94	87	108	119	111	113	106
	MIN	60	58	54	46	37	28	28	33	36	39	47	52	68	71	61
	AV MAX	106.4	106.1	101.3	90.5	80.6	73.7M	70.6	78.8	80.5	77.4	94.4	99.1	106.7	107.1	98.7
	AV MIN	73.7	76.6	68.6	56.6	47.9	39.8	37.2	43.6	47.8	47.4	61.5	64.3	77.8	78.5	71.0
	AVG	90.1	91.4	85.0	73.6	64.3	56.8M	53.9	61.2	64.2	62.4	78.0	81.7	92.3	92.8	84.9
MORONGO VALLEY	MAX	101	99	96	84	80	73	74	78	87	80	97	101	105	100	90
	MIN	54	52	52	44	32	25	27	35	30	31	34	38	55	61	50
	AV MAX	93.0	92.9	86.7	77.1	68.0	60.0	61.2	69.9	72.0	68.2	81.5	84.0	94.6	93.9	83.8
	AV MIN	64.2	65.6	62.3	52.0	41.3	36.8	37.3	42.8	41.1	38.1	50.5	48.4	65.2	65.4	56.0
	AVG	78.6	79.3	74.5	64.6	54.7	48.4	49.3	56.4	56.6	53.2	66.0	66.2	79.9	79.7	69.9
OAK GLEN SB 174	MAX	93	95	88	76	76	62	64	--	70	64	91	96	97	96	93
	MIN	55	50	48	40	30	23	25	--	24	24	32	34	57	56	52
	AV MAX	86.8M	86.3M	79.0M	68.6	59.1M	51.2M	53.1M	--	54.5M	49.1	69.5M	74.1M	88.2	88.1M	78.4M
	AV MIN	63.2M	64.4M	57.6M	50.0	42.3M	38.4M	37.1M	--	38.2M	30.9	48.1M	49.5M	65.6	64.6M	58.5M
	AVG	75.0M	75.4M	68.3M	59.3	50.7M	44.8M	45.1M	--	46.4M	40.0	58.8M	61.8M	76.9	76.4M	68.5M
PALM SPRINGS	MAX	118	116	113	102	98	80	86	88	94	89	113	116	119	120	108
	MIN	62	59	51	46	35	30	32	31	35	38	43	50	68	71	60
	AV MAX	110.0	109.6	103.4	92.8	79.8	70.0	70.7	79.7	80.0	76.0	93.5	99.2	110.7	110.3	100.0
	AV MIN	71.3	74.7	67.4	56.1	49.1	42.5	39.8	44.3	47.5	45.3	59.5	62.0	78.1	78.3	68.4
	AVG	90.7	92.2	85.4	74.5	64.5	56.3	55.3	62.0	63.8	60.7	76.5	80.6	94.4	94.3	84.2
THERMAL FAA AIRPORT	MAX	115	113	112	101	97	85	85	85	94	89	111	116	112	115	105
	MIN	64	66	54	43	35	27	26	30	36	40	45	55	68	72	62
	AV MAX	106.4	106.1	101.5	91.4	79.7	72.9	71.6	78.2	79.1	76.6	93.3	98.3	107.1	107.6	98.7
	AV MIN	76.7	77.0	69.0	57.4	47.8	39.8	35.9	42.7	50.5	49.3	61.4	66.0	77.2	78.1	71.8
	AVG	91.6	91.6	85.3	74.4	63.8	56.4	53.8	60.5	64.8	63.0	77.4	82.2	92.2	92.9	85.3

See page 43 for key to terms & abbreviations

TABLE A-3
AIR TEMPERATURE DATA
SOUTHERN CALIFORNIA

TEMPERATURE IN DEGREES FAHRENHEIT

STATION NAME		1966						1967								
		JULY	AUG.	SEPT.	OCT.	NOV.	DEC.	JAN.	FEB.	MAR.	APR.	MAY	JUNE	JULY	AUG.	SEPT.
COLORADO RIVER BASIN DRAINAGE PROVINCE X																
ANZA-BORREGO HYDROLOGIC UNIT X22																
BORREGO SPRINGS 3NNE	MAX	114	111	111	95	97	81	84	83	90	88	111	112	117	111	--
	MIN	59	61	51	44	37	28	25	32	36	37	41	48	67	71	--
	AV MAX	105.5M	105.7	98.6	88.3	77.3	69.8	69.9	75.8	78.6	74.0	90.4	94.8	106.9	105.0	--
	AV MIN	71.1M	73.4	64.1	53.8	47.4	40.3	36.5	40.0	47.9	45.7	57.0	60.9	75.1	75.0	--
	AVG	88.3M	89.6	81.4	71.1	62.4	55.1	53.2	57.9	63.3	59.9	73.7	77.9	91.0	90.0	--
IMPERIAL HYDROLOGIC UNIT X23																
BRAWLEY 2 SW	MAX	115	114	112	97	96	87	80	82	91	88	108	112	113	114	105
	MIN	63	65	58	43	36	26	25	32	35	40	46	52	71	70	62
	AV MAX	106.0	106.8	101.2	89.4	79.6	72.0	69.1	75.4	79.7	76.0	92.0	97.3	105.5	105.8	97.6
	AV MIN	74.6	76.7	68.2	55.0	45.7	39.2	36.8	41.6	48.7	47.8	58.9	63.3	77.1	77.7	70.0
	AVG	90.3	91.8	84.7	72.2	62.7	55.6	53.0	58.5	64.2	61.9	75.5	80.3	91.3	91.8	83.8
EL CENTRO 2 SSW	MAX	118	115	113	97	94	95	82	85	93	89	107	112	115	117	107
	MIN	60	59	59	46	37	29	26	34	30	37	39	50	72	64	60
	AV MAX	107.7	108.5	102.1	91.5	80.4	72.5	70.9	77.1	80.6	77.2	93.6	99.5	108.7	109.1	99.1
	AV MIN	73.5	75.1	67.6	55.8	47.7	41.2	37.1	40.7	46.5	46.0	55.3	62.3	77.1	77.0	68.7
	AVG	90.6	91.8	84.9	73.7	64.1	56.9	54.0	58.9	63.6	61.6	74.5	80.9	92.9	93.1	83.9
IMPERIAL	MAX	115	111	109	95	94	82	81	85	91	88	107	111	113	113	104
	MIN	71	70	62	49	43	32	30	38	42	45	48	57	75	74	65
	AV MAX	106.4	105.8	100.2	88.9	78.4	70.3	69.8	75.5	79.2	75.7	91.6	97.8	106.6	106.5	97.4
	AV MIN	78.5	79.5	72.1	60.3	51.9	44.5	41.0	45.0	52.7	50.9	61.4	67.7	80.1	80.5	73.5
	AVG	92.5	92.7	86.2	74.6	65.2	57.4	55.4	60.3	66.0	63.3	76.5	82.8	93.4	93.5	85.5
IMPERIAL FAA AP	MAX	118	114	112	98	95	83	84	85	93	90	109	112	116	115	107
	MIN	69	68	62	45	40	28	27	34	37	42	43	56	73	71	64
	AV MAX	107.9	108.0	102.0	90.1	79.7	71.5	71.0	76.7	80.2	77.5	94.0	99.7	108.3	107.8	98.6
	AV MIN	77.3	78.2	71.0	57.1	48.8	41.7	37.7	41.4	49.2	48.5	59.5	65.9	79.3	79.6	72.1
	AVG	92.6	93.1	86.5	73.6	64.3	56.6	54.4	59.1	64.7	63.0	76.8	82.8	93.8	93.7	85.4
AMOS-OGILBY HYDROLOGIC UNIT X26																
GOLD ROCK RANCH	MAX	112	110	111	97	92	82	81	83	91	87	109	111	113	113	104
	MIN	74	69	64	53	42	37	36	41	42	44	50	55	77	55	67
	AV MAX	105.6	104.1	100.1	88.1	78.0	68.9	68.9	75.2	78.7	77.8	93.2	97.9	107.2	107.6	97.8
	AV MIN	80.9	81.1	74.3	61.9	54.2	48.1	44.9	48.4	49.4	48.2	61.1M	67.2	82.7	81.1	73.9
	AVG	93.3	92.6	87.2	75.0	66.1	58.5	56.9	61.8	64.1	63.0	77.2M	82.6	95.0	94.4	85.9

See page 43 for key to terms & abbreviations

TABLE A-3
AIR TEMPERATURE DATA
SOUTHERN CALIFORNIA

TEMPERATURE IN DEGREES FAHRENHEIT

STATION NAME		1966						1967								
		JULY	AUG.	SEPT.	OCT.	NOV.	DEC.	JAN.	FEB.	MAR.	APR.	MAY	JUNE	JULY	AUG.	SEPT.
SANTA ANA DRAINAGE PROVINCE Y																
SANTA ANA RIVER HYDROLOGIC UNIT Y01																
BEAUMONT 1 E	MAX	102	105	102	91	83	71	75	77	81	74	101	98	105	106	96
	MIN	50	52	50	38	30	26	30	29	26	31	32	36	54	59	52
	AV MAX	95.6	97.0	--	80.5	68.6	60.0	61.9	67.8	66.6	60.2	--	81.9	97.2	98.8	87.0
	AV MIN	58.2	61.5	--	51.2	44.5	42.6	40.2	38.9	40.4	36.1	--	49.5	63.0	65.6	59.0
	AVG	76.9	79.3	--	65.9	56.6	51.3	51.1	53.4	53.5	48.2	--	65.7	80.1	82.2	73.0
BIG BEAR LAKE	MAX	86	88	82	78	70	60	60	62	66	55	81	87	89	86	79
	MIN	35	37	32	22	11	7	13	12	14	11	18	25	40	41	33
	AV MAX	79.2	80.6	73.1	65.3M	55.0	48.5	50.2	52.5	51.1	44.9	63.7	71.1	81.4	80.5M	70.4
	AV MIN	45.5	47.1	40.6	28.9M	26.0	22.7	20.4	20.2	26.3	21.4	33.3	36.8	49.7	49.0M	43.0
	AVG	62.4	63.9	56.9	47.1M	40.5	35.6	35.3	36.4	38.7	33.2	48.5	54.0	65.6	64.8M	56.7
BIG BEAR LAKE F D	MAX	86	88	82	78	70	60	60	62	66	55	81	87	89	86	79
	MIN	35	37	32	22	11	11	13	12	14	11	18	25	40	41	33
	AV MAX	79.2	80.5	72.8	64.5M	55.1	47.7	49.8	51.3	49.3	44.2	62.7	70.7	81.1M	80.3M	69.9
	AV MIN	45.6	47.1	40.6	28.9M	26.0	23.1	20.4	20.6	26.4	21.5M	33.8M	37.3	51.5M	49.0M	43.8
	AVG	62.4	63.8	56.7	46.7M	40.6	35.4	35.1	36.0	37.9	32.9M	48.3M	54.0	66.3M	64.7M	56.9
BIG BEAR CITY	MAX	94	90	85	76	70	58	62	68	75	62	86	92	95	90	80
	MIN	30	36	30	18	12	5	12	10	12	12	14	20	38	46	32
	AV MAX	84.2	84.3	76.6M	66.4	55.7	48.2M	51.0M	54.9M	55.1	49.0M	70.1M	77.6	85.5M	82.9	73.3
	AV MIN	44.8	46.9	40.3M	28.0M	24.8	22.6	20.4	19.4M	24.0M	21.4	32.0M	34.9M	48.8M	49.6	42.4
	AVG	64.5	65.6	58.5M	47.2M	40.3	35.4M	35.7M	37.2M	39.6M	35.2M	51.1M	56.3M	67.2M	66.3	57.9
BLOOMINGTON	MAX	--	97	100	95	92	78	78	80	84	78	97	90	99	103	100
	MIN	--	57	50	42	36	33	36	36	31	37	40	44	60	56	58
	AV MAX	--	91.2	86.3	80.6	68.7	64.8	67.2	72.1	68.1	62.5	76.8	77.2	91.4M	93.0	84.5
	AV MIN	--	64.1	58.9	55.0	48.9	44.4	42.8	49.6	44.6	43.3	54.2	55.4	64.5M	67.7	64.1
	AVG	--	77.7	72.6	67.8	58.8	54.6	55.0	60.9	56.4	52.9	65.5	66.3	78.0M	80.4	74.3
BRUSH CANYON	MAX	101	102	--	95	93	80	83	85	87	76	103	--	--	--	--
	MIN	60	61	--	51	43	40	41	41	39	39	45	--	--	--	--
	AV MAX	94.9	96.2	--	82.5	72.0	66.7	68.8	74.6	68.6	61.5	79.4	--	--	--	--
	AV MIN	65.7	67.7	--	59.6	52.7	48.3	47.7	48.8	48.7	45.3	55.1	--	--	--	--
	AVG	80.3	82.0	--	71.1	62.4	57.5	58.3	61.7	58.7	53.4	67.3	--	--	--	--
CAJON JUNCTION	MAX	98	100	102	92	87	74	80	82	80	74	104	104	102	106	100
	MIN	44	50	42	38	27	29	29	30	28	32	36	38	52	22	56
	AV MAX	92.5	92.4	90.1	80.7	67.3	61.9	64.7M	72.3M	61.6M	55.8M	75.5M	78.4M	94.8M	96.8M	86.4
	AV MIN	55.3	60.8	53.8M	47.0	41.6	37.3	35.7M	39.3	38.8M	35.9M	47.0M	49.3M	61.7M	66.0M	60.9
	AVG	73.9	76.6	72.0M	63.9	54.5	49.6	50.2M	55.8M	50.2M	45.9M	61.3M	63.9M	78.3M	81.4M	73.7
CHINO FIRE STATION	MAX	--	--	--	--	--	--	82	88	89	75	106	96	102	115	102
	MIN	--	--	--	--	--	--	25	28	26	30	34	38	54	58	54
	AV MAX	--	--	--	--	--	--	66.7	73.2	67.6	62.1	78.5	78.5	95.6	100.2	88.7
	AV MIN	--	--	--	--	--	--	33.7	34.3	40.4	35.7	48.2M	50.3	59.6	64.5	61.9
	AVG	--	--	--	--	--	--	50.2	53.8	54.0	48.9	63.4M	64.4	77.6	82.4	75.3
CHINO FIRE STATION 2	MAX	98	100	99	90	90	78	74	79	80	78	101	94	98	106	100
	MIN	50	55	50	40	33	28	30	30	30	34	39	42	56	60	56
	AV MAX	91.9	92.0	85.3	80.2	69.1	63.1	64.7	69.5	68.7	66.1	80.8	80.5	92.9	95.2	84.9
	AV MIN	58.8	62.5	56.5	50.7	44.7	38.5	36.3	36.9	43.0	40.6	50.2	52.7	61.2	65.0	62.9
	AVG	75.4	77.3	70.9	65.5	56.9	50.8	50.5	53.2	55.9	53.4	65.5	66.6	77.1	80.1	73.9
CLAREMONT POMONA COL	MAX	--	--	98	95	95	77	79	81	85	73	98	90	95	105	98
	MIN	52	55	--	45	38	32	34	35	32	35	40	42	55	59	49
	AV MAX	--	--	--	80.7	68.4	66.6M	67.1	70.4	66.6	61.5	75.7	75.0	90.9M	92.9	84.3
	AV MIN	58.2M	61.2M	--	53.0	47.4	41.8M	40.5	42.0	45.0	41.3	50.0	51.5	62.0M	66.4	61.8
	AVG	--	--	--	66.9	57.9	54.2M	53.8	56.2	55.8	51.4	62.9	63.3	76.5M	79.7	73.1
COLTON F. D.	MAX	102	102	101	96	94	77	79	87	87	76	104	96	102	108	96
	MIN	53	55	47	43	34	33	31	31	32	35	40	42	58	60	58
	AV MAX	95.6	96.0	91.1	83.9	70.4	65.3	66.5	74.5	68.7	64.1	80.8	81.7	95.8	97.9	87.8
	AV MIN	59.9	64.0	58.7	52.7	47.2	41.7	40.5	41.9	46.1	42.0	51.8	53.5	63.8	67.1	63.2
	AVG	77.8	80.0	74.9	68.3	58.8	53.5	53.5	58.2	57.4	53.1	66.3	67.6	79.8	82.5	75.5
CORONA	MAX	99	101	102	96	95	78	83	85	85	78	101	92	98	107	99
	MIN	49	54	47	40	34	31	31	33	32	36	37	42	55	60	55
	AV MAX	92.5	93.9	89.5	83.9M	71.1	66.6	67.8	73.6	69.4	65.0	79.5	79.8	92.8	95.3	87.5
	AV MIN	57.3	61.4	57.1	51.6M	46.5	42.5	41.0	41.0	43.6	40.6	50.5	52.7	60.8	64.0	61.8
	AVG	74.9	77.7	73.3	67.8M	58.8	54.6	54.4	57.3	56.5	52.8	65.0	66.3	76.8	79.7	74.7
CREST FORREST C OF C	MAX	84	90	85	72	70	55	60	63	65	54	85	90	90	90	79
	MIN	50	44	41	30	25	22	24	22	24	24	27	33	51	54	46
	AV MAX	78.3	79.8	73.5	64.3	51.9	44.2	46.5	51.8	48.9	42.8	63.2	66.9	81.6	83.3	72.6
	AV MIN	56.5	57.9	51.1	42.4	35.7	30.2	30.7	31.8	33.8	29.6	41.1	45.0	59.3	59.2	53.2
	AVG	67.4	68.9	62.3	53.4	43.8	37.2	38.6	41.8	41.4	36.2	52.2	56.0	70.5	71.3	62.9
E HIGHLAND ORANGE	MAX	109	106	106	94	93	77	81	83	88	78	110	101	107	113	98
	MIN	49	49	42	39	32	27	28	30	31	35	35	39	51	55	50
	AV MAX	99.1	99.5	92.7	81.2	68.5	64.7	67.0	71.9	67.9	63.9	82.8	84.7	99.6	101.0	88.9
	AV MIN	55.5	57.2	51.8	48.3	44.8	39.3	38.7	39.4	44.0	39.9	48.0	51.0	59.0	62.1	58.5
	AVG	77.3	78.4	72.3	64.8	56.7	52.0	52.9	55.7	56.0	51.9	65.4	67.9	79.3	81.6	73.7
FONTANA 5 N	MAX	101	102	105	93	93	78	80	83	85	73	105	97	105	110	97
	MIN	50	53	49	49	39	32	36	36	33	33	40	42	52	57	54
	AV MAX	94.1	95.6	91.6	81.4	68.9	63.8	65.3	70.3	65.1	59.4	76.2	79.3	96.1	98.9	87.7
	AV MIN	59.5	62.0	58.2	57.7	48.9	48.0	47.2	48.6	43.6	38.2	51.2	50.1	62.0	65.9	59.6
	AVG	76.8	78.8	74.9	69.6	58.9	55.9	56.3	59.5	54.4	48.8	63.7	64.7	79.1	82.4	73.7

See page 43 for key to terms & abbreviations

TABLE A-3
AIR TEMPERATURE DATA
SOUTHERN CALIFORNIA

TEMPERATURE IN DEGREES FAHRENHEIT

STATION NAME		1966						1967								
		JULY	AUG.	SEPT.	OCT.	NOV.	DEC.	JAN.	FEB.	MAR.	APR.	MAY	JUNE	JULY	AUG.	SEPT.
SANTA ANA DRAINAGE PROVINCE Y																
SANTA ANA RIVER HYDROLOGIC UNIT Y01																
FONTANA KAISER	MAX	99	101	102	97	96	81	84	87	87	77	105	97	103	110	99
	MIN	56	59	51	51	43	37	42	40	40	41	46	44	59	63	58
	AV MAX	93.9	94.8	90.2	87.8	70.2	69.5	70.1	76.9	71.8	65.2	81.9	82.3	97.4	100.0	88.1
	AV MIN	63.8	66.0	59.5	61.0	50.7	49.7	48.5	51.4	49.9	45.8	55.8	56.4	66.9	70.9	63.8
	AVG	78.9	80.4	74.9	74.4	60.5	59.6	59.3	64.2	60.9	55.5	68.9	69.4	82.2	85.5	76.0
FOREST FALLS	MAX	96	88	84	70	68	62	58	62	68	62	88	94	92	88	78
	MIN	50	46	40	28	26	18	20	24	18	16	24	26	50	37	46
	AV MAX	80.5	79.1	75.1	63.7	51.7	44.6	47.2	51.4	50.9	44.3	63.7	72.7	82.3	79.9	71.1
	AV MIN	57.2	58.5	51.6	42.8	35.6	32.9	31.2	31.3	31.4	25.1	40.8	45.8	58.9	57.1	51.0
	AVG	68.9	68.8	63.4	53.3	43.7	38.8	39.2	41.4	41.2	34.7	52.3	59.3	70.6	68.5	61.1
LOMA LINDA	MAX	100	99	99	90	90	74	78	88	90	78	102	96	102	106	99
	MIN	--	58	50	42	38	32	32	34	34	34	38	44	58	60	56
	AV MAX	92.5M	93.6	88.6	80.6	68.1	63.7	65.8	77.7	72.0M	66.4	81.2	81.9M	96.7	98.1M	86.3
	AV MIN	--	64.5	59.9	54.2	49.3	43.6	40.2	40.7	45.0M	43.4	52.6	54.4M	63.9	67.8M	62.1
	AVG	--	79.1	74.3	67.4	58.7	53.7	53.0	59.2	58.5M	54.9	66.9	68.2M	80.3	83.0M	74.2
MENTONE FS S8 120	MAX	--	--	--	--	102	--	78	82	89	--	106	99	118	112	108
	MIN	--	--	--	--	35	--	28	32	32	--	42	41	44	44	41
	AV MAX	--	--	--	--	73.0M	--	65.3M	72.4M	69.6M	--	81.9M	85.7M	104.4M	103.0	91.5M
	AV MIN	--	--	--	--	47.6M	--	40.8M	44.7M	43.0M	--	53.8M	55.4M	60.6M	65.2	62.1M
	AVG	--	--	--	--	60.3M	--	53.1M	58.6M	56.3M	--	67.9M	70.6M	82.5M	84.1	76.8M
MILL CREEK NO 2	MAX	98	99	98	91	88	75	75	77	81	70	99	--	--	--	--
	MIN	54	46	50	44	36	29	33	33	31	32	35	--	--	--	--
	AV MAX	92.7	93.6	88.5	78.9	68.4	61.7M	63.3	67.8	--	--	--	--	--	--	--
	AV MIN	63.4	65.2	60.9	55.0	47.6	43.6M	43.2	44.5	--	--	--	--	--	--	--
	AVG	78.1	79.4	74.7	67.0	58.0	52.7M	53.3	56.2	--	--	--	--	--	--	--
MONTE VISTA	MAX	--	98	97	88	92	73	71	80	80	72	94	99	96	103	100
	MIN	--	58	52	48	40	35	38	37	38	38	44	47	59	62	59
	AV MAX	--	89.4	84.0	78.7	68.3	64.4	64.7	70.1	67.5	63.3	75.9	77.2	89.2	92.5	84.6
	AV MIN	--	65.1	60.7	56.8	51.1	46.7	45.1	44.4	46.8	43.9	55.1	55.5	64.0	68.4	65.7
	AVG	--	77.3	72.4	67.8	59.7	55.6	54.9	57.3	57.2	53.6	65.5	66.4	76.6	80.5	75.2
MT BALDY NOTCH	MAX	82	83	76	68	58	55	60	56	56	50	74	82	85	84	70
	MIN	48	38	34	25	18	10	12	18	14	10	20	20	48	48	40
	AV MAX	74.2	75.5	66.9	57.2	46.2	45.0	45.2	47.0	40.3	35.7	56.1	62.9	78.0	76.9	63.2
	AV MIN	53.1	53.7	47.0	39.8	31.4	29.4	28.1	27.7	26.6	18.8	36.2	40.3	56.0	55.6	45.1
	AVG	63.7	64.6	57.0	48.5	38.8	37.2	36.7	37.4	33.5	27.3	46.2	51.6	67.0	66.3	54.2
NEWPORT BEACH HARBOR	MAX	75	80	78	84	90	71	68	77	72	64	90	69	80	80	82
	MIN	56	61	53	49	44	40	36	41	37	39	43	48	58	62	60
	AV MAX	71.8	74.9	72.6	71.8	66.5	63.7	61.6	66.1	63.3	60.6	67.4	66.3	72.0	75.1	74.8
	AV MIN	60.9	64.8	60.4	55.9	52.9	46.8	44.3	46.0	49.5	46.1	53.5	56.1	61.8	65.0M	64.6
	AVG	66.4	69.9	66.5	63.9	59.7	55.3	53.0	56.1	56.4	53.4	60.5	61.2	66.9	70.1M	69.7
PATTON	MAX	103	105	107	102	98	85	87	89	92	79	109	99	105	111	99
	MIN	49	44	47	41	34	30	27	32	30	33	35	40	53	54	44
	AV MAX	97.8M	97.8	94.0M	87.3M	73.1	69.8	71.4	78.7M	69.5M	64.4	81.9M	82.8M	99.9M	101.5M	91.5M
	AV MIN	57.0M	59.6	55.6M	51.4M	46.2	40.3	37.8	39.8M	40.5M	39.3	49.7M	51.0M	59.8M	62.7M	59.5M
	AVG	77.4M	78.7	74.8M	69.4M	59.7	55.1	54.6	59.3M	55.0M	51.9	65.8M	66.9M	79.9M	82.1M	75.5M
REDLANDS ROTH	MAX	103	104	104	98	95	80	83	86	88	75	107	99	106	110	96
	MIN	50	53	45	39	34	30	30	31	30	34	36	39	54	57	55
	AV MAX	96.5	97.0	91.2	83.6	71.7	67.6	69.0	73.8	68.6	63.5	80.1	81.8	98.4	99.9	88.2
	AV MIN	58.0	60.4	56.6	52.1	45.7	40.9	38.9	39.5	43.2	39.9	49.4	51.2	61.1	64.7	60.3
	AVG	77.3	78.7	73.9	67.9	58.7	54.3	54.0	56.7	55.9	51.7	64.8	66.5	79.8	82.3	74.3
REDLANDS DAILY FACTS	MAX	103	103	103	97	92	78	80	84	86	76	105	98	105	109	96
	MIN	54	55	48	43	36	31	31	34	33	37	38	42	57	60	55
	AV MAX	96.0M	96.5	91.1	83.0	70.3	65.7	66.8	73.4	67.5	62.9	79.1	80.9	97.5	99.7	87.9
	AV MIN	59.8M	62.5	57.6	52.4	47.0	41.8	39.8	41.6	44.9	41.8	51.4	53.2	63.3	66.3	61.9
	AVG	77.9M	79.5	74.4	67.7	58.7	53.8	53.3	57.5	56.2	52.4	65.3	67.1	80.4	83.0	74.9
RIVERSIDE FIRE STN 3	MAX	99	101	103	97	95	81	84	88	88	76	102	97	101	109	98
	MIN	51	55	49	42	35	32	30	33	33	36	39	45	58	60	57
	AV MAX	93.9	95.4	91.2	84.8	72.3	67.5	68.9	75.5	70.0	64.9	80.9	84.1M	95.5	98.7M	88.6M
	AV MIN	58.8	62.4	57.1	51.6	46.7	41.8	39.1	40.7	45.6	41.5	51.2	53.5	62.6	65.7	63.2
	AVG	76.4	78.9	74.2	68.2	59.5	54.7	54.0	58.1	57.8	53.2	66.1	68.8M	79.1	82.2M	75.9M
RIVERSIDE CITRUS EXP	MAX	100	101	102	95	96	84	85	85	91	77	103	97	103	109	103
	MIN	49	50	44	37	41	34	33	34	32	38	42	44	54	61	57
	AV MAX	93.4	95.4	89.4	82.5	71.6	68.9	69.8	74.6	70.5	64.0	80.8	80.9	96.2	97.8	88.7
	AV MIN	56.3	58.2	53.0	47.8	48.2	43.1	40.6	42.4	44.5	42.5	51.9	53.3	62.4	66.7	63.5
	AVG	74.9	76.8	71.2	65.2	59.9	56.0	55.2	58.5	57.5	53.3	66.4	67.1	79.3	82.3	76.1
SAN ANTONIO CNYN MTH	MAX	96	97	100	92	93	77	79	80	82	69	100	94	101	104	--
	MIN	53	51	49	49	31	32	33	35	33	31	33	42	--	--	--
	AV MAX	89.7	91.3	88.8	80.7	68.4	64.5	65.0	70.8	65.7M	57.6M	--	78.9M	--	--	--
	AV MIN	61.4	63.2	59.1	56.5	47.3	46.0	44.1	45.6	43.4M	37.2M	--	51.4M	--	--	--
	AVG	75.6	77.3	74.0	68.6	57.9	55.3	54.6	58.2	54.6M	47.4M	--	65.2M	--	--	--
SAN ANTONIO CANYON	MAX	82	83	76	68	58	55	60	56	56	50	74	82	85	84	70
	MIN	48	38	34	25	18	10	12	18	14	10	20	20	48	48	40
	AV MAX	73.8	75.5	65.5	55.4	44.9	43.5	43.1	45.0	38.7	34.2	54.9	62.1	77.6	76.1	62.5
	AV MIN	53.1	53.7	47.0	39.9	31.4	30.3	28.1	28.3	26.6	18.9	36.4	40.3	56.0	55.6	45.1
	AVG	63.5	64.6	56.3	47.7	38.2	36.9	35.6	36.7	32.7	26.6	45.7	51.2	66.8	65.9	53.8

See page 43 for key to terms & abbreviations

TABLE A-3
AIR TEMPERATURE DATA
SOUTHERN CALIFORNIA

TEMPERATURE IN DEGREES FAHRENHEIT

STATION NAME		1966						1967								
		JULY	AUG.	SEPT.	OCT.	NOV.	DEC.	JAN.	FEB.	MAR.	APR.	MAY	JUNE	JULY	AUG.	SEPT.
SANTA ANA DRAINAGE PROVINCE Y																
SANTA ANA RIVER HYDROLOGIC UNIT Y01																
SAN ANTONIO HTS	MAX	--	--	84	84	--	--	--	--	--	--	--	--	--	102	94
	MIN	--	--	--	--	--	--	--	--	--	--	--	--	--	62	58
	AV MAX	--	--	68.7	63.0	--	--	--	--	--	--	--	--	--	91.7M	83.0
	AV MIN	--	--	--	--	--	--	--	--	--	--	--	--	--	69.3M	63.2
	AVG	--	--	--	--	--	--	--	--	--	--	--	--	--	80.5M	73.1
SAN BERNARDINO HOSP	MAX	105	105	107	97	96	80	84	86	88	77	106	98	105	110	98
	MIN	52	55	46	39	34	30	31	32	33	35	38	42	57	60	54
	AV MAX	97.7	99.2	94.1	84.9	71.6	66.8	68.7	74.3	69.6	63.4	79.9	82.1	98.3	100.4	89.5
	AV MIN	58.6	62.4	57.3	51.1	45.9	39.5	36.6	41.4	44.7	41.6	51.5	53.8	63.4	66.2	62.6
	AVG	78.2	80.8	75.7	68.0	58.8	53.2	52.7	57.9	57.2	52.5	65.7	68.0	80.9	83.3	76.1
SANTA ANA USWB FR DP	MAX	88	93	93	94	101	79	83	88	84	73	98	83	92	100	96
	MIN	56	58	51	49	43	31	39	41	39	40	45	48	59	63	60
	AV MAX	82.6	84.7	83.6	82.0	72.3	68.3	68.2M	74.9M	68.8	65.0	76.6	74.1	82.7	87.8	83.1
	AV MIN	61.0	65.0	60.8	56.4	51.8	45.8	45.3M	46.0M	49.4	45.2	54.5	56.4	63.0	66.6	66.2
	AVG	71.8	74.9	72.2	69.2	62.1	57.1	56.8M	60.5M	59.1	55.1	65.6	65.3	72.9	77.2	74.7
UPLAND 3 N	MAX	102	104	105	95	92	75	80	87	87	78	104	97	102	106	92
	MIN	46	50	44	40	35	30	33	35	31	32	35	38	52	55	50
	AV MAX	95.2	96.2	91.3	83.5	69.1	64.4	65.9	73.4	68.6	63.2	80.4	81.1	94.9	94.7	85.8
	AV MIN	55.5	57.6	53.8	49.1	44.5	41.9	40.1	41.4	43.4	37.3	48.5	49.7	60.0	63.6	59.3
	AVG	75.4	76.9	72.6	66.3	56.8	53.2	53.0	57.4	56.0	50.3	64.5	65.4	77.5	79.2	72.6
UPLAND CHAPPEL	MAX	--	97	103	95	92	77	86	86	89	79	99	--	93	105	98
	MIN	--	54	49	42	37	30	33	35	31	33	37	--	54	56	54
	AV MAX	--	91.0M	86.3M	80.6	67.9M	65.9M	68.3M	73.1M	68.3	60.4	73.9	--	88.4M	91.5	81.6
	AV MIN	--	61.6M	56.9M	52.8	46.3M	41.3M	39.5M	41.7M	42.6	37.9	49.5	--	62.2M	64.6	59.7
	AVG	--	76.3M	71.6M	66.7	57.1M	53.6M	53.9M	57.4M	55.5	49.2	61.7	--	75.3M	78.1	70.7
YUCAIPA FFS	MAX	99	100	95	85	83	69	72	76	78	72	102	95	104	103	91
	MIN	52	52	34	41	34	27	30	32	30	30	36	40	56	60	52
	AV MAX	94.1M	92.2M	87.0	75.3	65.6	59.6	60.1	66.5	62.6	57.6	76.4M	79.4	94.6M	95.5	84.1
	AV MIN	60.6	63.9M	59.3M	52.9	45.7	40.4	39.4	40.8	42.6	37.4	49.5M	51.6	65.5M	67.6	60.0
	AVG	77.4M	78.1M	73.2M	64.1	55.7	50.0	49.8	53.7	52.6	47.5	63.0M	65.5	80.1M	81.6	72.1
SAN JACINTO VALLEY HYDROLOGIC UNIT Y02																
BEAUMONT PUMPING PL	MAX	98	102	101	92	96	81	79	76	79	81	100	97	103	109	97
	MIN	48	43	40	35	26	24	26	28	28	27	32	34	53	54	45
	AV MAX	93.3	95.7	89.3	81.2	70.8	62.3M	62.2	67.0	--	--	76.3	76.8	94.3	96.5	85.7
	AV MIN	56.6	58.5	53.7	47.1	40.9	37.0M	36.2	37.2	35.8	31.7	43.4	46.1	59.3	62.3	54.0
	AVG	75.0	77.1	71.5	64.2	55.9	49.7M	49.2	52.1	--	--	59.9	61.5	76.8	79.4	69.9
ELSINORE	MAX	105	106	105	95	93	78	81	85	86	77	100	101	107	110	102
	MIN	50	50	45	38	30	26	28	28	30	31	35	37	52	53	--
	AV MAX	98.4	99.7	93.1M	83.8M	71.8M	67.2M	68.1	73.1	70.3M	64.7	80.8M	84.2	99.3M	102.1M	91.4M
	AV MIN	58.1	61.1	55.9M	47.9M	43.0M	37.8M	35.6	38.1	42.6M	37.8	46.4M	48.7	59.1M	64.0M	--
	AVG	78.3	80.4	74.5M	65.9M	57.4M	52.5M	51.9	55.6	56.5M	51.3	63.6M	66.5	79.2M	83.1M	--
PERRIS	MAX	104	103	103	96	94	76	80	83	85	76	106	100	107	110	98
	MIN	48	49	41	29	27	26	26	29	27	31	34	37	47	57	52
	AV MAX	96.5	97.5	91.7	84.4	71.5	66.5M	66.9	72.7	69.2	63.0	80.6	83.8	98.9	100.9	89.1
	AV MIN	56.5	59.2	54.0	45.5	41.2	35.5M	35.5	34.8	41.3	36.5	46.7	47.2	59.5	62.7	57.6
	AVG	76.5	78.4	72.9	65.0	56.4	51.0M	51.2	53.8	55.3	49.8	63.7	65.5	79.2	81.8	73.4
PERRIS RES EVAP	MAX	--	--	--	--	--	--	--	--	--	--	--	--	--	--	--
	MIN	--	--	--	--	--	--	--	--	--	--	--	--	--	--	--
	AV MAX	--	--	--	81.1	70.4	64.9	65.9	69.9	67.0	61.1	79.5	81.4	96.9	98.5	86.7
	AV MIN	--	--	--	43.7	39.4	35.1	32.6	32.5	39.2	34.9	44.3	47.3	58.2	61.7	55.8
	AVG	--	--	--	62.4	54.9	50.0	49.3	51.2	53.1	48.0	61.9	64.4	77.6	80.1	71.3
SAN JACINTO	MAX	109	108	108	97	95	77	82	85	87	75	109	103	110	114	101
	MIN	43	45	40	33	27	22	23	28	25	32	33	31	50	55	48
	AV MAX	101.3	101.8	95.7	86.5	72.7	66.5	67.8	72.4	67.9	63.9	82.6	87.2	102.3	104.4	92.6
	AV MIN	54.2	57.1	52.5	45.8	40.9	35.6	32.9	33.8	41.5	37.4	46.3	47.9	60.1	62.7	57.9
	AVG	77.8	79.5	74.1	66.2	56.8	51.1	50.4	53.1	54.7	50.7	64.5	67.6	81.2	83.6	75.3

See page 43 for key to terms & abbreviations

TABLE A-3
AIR TEMPERATURE DATA
SOUTHERN CALIFORNIA

TEMPERATURE IN DEGREES FAHRENHEIT

STATION NAME		1966						1967								
		JULY	AUG.	SEPT.	OCT.	NOV.	DEC.	JAN.	FEB.	MAR.	APR.	MAY	JUNE	JULY	AUG.	SEPT.
SAN DIEGO DRAINAGE PROVINCE Z																
SAN JUAN HYDROLOGIC UNIT Z01																
LAGUNA BEACH	MAX	80	82	88	88	93	73	75	78	75	67	92	71	84	98	87
	MIN	49	54	47	42	39	32	32	35	34	40	40	43	55	58	58
	AV MAX	74.7	77.7M	76.7M	76.2M	68.9M	65.6M	64.0	68.8M	65.2M	61.9	69.9M	68.2M	74.9M	80.1M	77.3M
	AV MIN	57.0	61.9M	57.9M	52.1M	48.6M	42.6M	40.7	41.9M	46.4M	43.1M	51.7M	54.2M	61.5M	64.1M	64.3M
	AVG	65.9	69.8M	67.3M	64.2M	58.8M	54.1M	52.4	55.4M	55.8M	52.5M	60.8M	61.2M	68.2M	72.1M	70.8M
SANTA MARGARITA HYDROLOGIC UNIT Z02																
OCEANSIDE PENDLETON	MAX	79	83	85	87	96	78	79	80	79	67	84	73	82	85	89
	MIN	55	62	49	47	42	35	32	40	38	41	43	46	58	63	60
	AV MAX	77.0	80.2M	78.1M	75.9M	70.2	66.6	64.8	68.1M	65.9M	63.9M	69.9	69.9M	75.9M	79.1M	79.0M
	AV MIN	61.4	65.0M	60.2M	56.1M	51.7	46.7	42.3	44.5M	49.6M	45.4M	53.8	56.3M	63.1M	66.4M	65.7M
	AVG	69.2	72.6M	69.2M	66.0M	61.0	56.7	53.6	56.3M	57.8M	54.7M	61.9	63.1M	69.5M	72.8M	72.4M
PALOMAR MTN OBSERV	MAX	90	94	93	84	80	66	69	73	74	65	88	90	93	94	84
	MIN	51	46	42	37	26	21	20	27	23	22	29	28	51	56	45
	AV MAX	83.9M	87.6M	83.2	73.2M	62.2M	55.4M	57.9	62.2M	58.9	50.9	69.2	74.9M	85.0M	87.4M	78.7M
	AV MIN	59.1M	61.2M	54.1	47.0M	39.5M	35.0M	35.4	36.4M	35.3	28.3	44.4	47.0M	61.3M	62.4M	53.5M
	AVG	71.5M	74.4M	68.7	60.1M	50.9M	45.2M	46.7	49.3M	47.1	39.6	56.8	61.0M	73.2M	74.9M	66.1M
SAN LUIS REY HYDROLOGIC UNIT Z03																
HENSHAW DAM	MAX	97	98	98	89	88	78	78	76	81	71	96	98	100	104	92
	MIN	40	46	36	30	27	25	21	22	25	28	31	35	45	55	47
	AV MAX	91.0	92.9	86.4	76.9	67.2	61.1	61.5	64.9	63.2	56.0	73.2	76.9	92.7	95.5	84.3
	AV MIN	52.5	57.2	48.3	40.8	36.7	32.9	29.6	29.7	36.8	34.2	42.5	46.7	58.6	60.9	53.5
	AVG	71.8	75.1	67.4	58.9	52.0	47.0	45.6	47.3	50.0	45.1	57.9	61.8	75.7	78.2	68.9
WARNER SPRINGS	MAX	99	100	100	87	85	73	76	75	80	71	99	101	102	104	90
	MIN	37	38	35	27	21	22	24	20	21	26	25	27	42	53	44
	AV MAX	92.6	94.0	88.5	79.1	67.4	60.2	61.4	66.9	64.0	58.1	76.0	79.7	94.6	95.8	84.2
	AV MIN	49.7	53.2	47.0	41.2	33.8M	--	31.0	30.9	35.4	31.6	41.8	42.9	56.7	59.4	51.2
	AVG	71.2	73.6	67.8	60.2	50.6M	--	46.2	48.9	49.7	44.9	58.9	61.3	75.7	77.6	67.7
CARLSBAD HYDROLOGIC UNIT Z04																
ESCONDIDO	MAX	95	95	92	92	93	78	79	85	84	71	97	91	93	101	94
	MIN	49	57	45	41	35	29	29	33	34	35	38	41	53	60	56
	AV MAX	86.9	88.4	84.1	79.4	70.4	66.7	67.3	71.9	67.1	63.8	77.3	76.1	87.9	90.3	83.3
	AV MIN	57.7	62.3	57.4	52.4	46.7	41.1	37.8	38.9	46.0	42.1	50.5	53.3	60.6	63.8	62.8
	AVG	72.3	75.4	70.8	65.9	58.6	53.9	52.6	55.4	56.6	53.0	63.9	64.7	74.3	77.1	73.1
LAKE WOHLFORD	MAX	96	98	99	96	95	80	84	88	87	72	95	90	94	108	97
	MIN	48	49	47	38	35	29	31	34	32	35	37	40	51	57	53
	AV MAX	89.2	91.4	85.2	81.8	72.6	68.9	69.6	72.9	67.8	62.0	76.8	74.4	88.8	92.8	84.6
	AV MIN	55.4	58.1	54.9	49.6	44.6	40.9	39.2	39.3	43.2	39.8	47.9	49.0	58.8	61.9	58.7
	AVG	72.3	74.8	70.1	65.7	58.6	54.9	54.4	56.1	55.5	50.9	62.4	61.7	73.8	77.4	71.7
SAN DIEGUITO HYDROLOGIC UNIT Z05																
HOOGES DAM	MAX	90	93	94	100	100	78	80	86	90	70	98	86	92	98	98
	MIN	50	56	43	38	33	28	29	30	34	38	39	42	55	60	57
	AV MAX	82.0	84.7	81.8	81.0	72.8	68.8	68.3	72.4	67.8	63.2	74.2	71.9	82.0	85.0	82.4
	AV MIN	57.6	61.6	55.7	49.1	44.6	39.9	36.5	37.5	44.8	42.7	49.9	53.0	60.6	63.9	62.8
	AVG	69.8	73.2	68.8	65.1	58.7	54.4	52.4	55.0	56.3	53.0	62.1	62.5	71.3	74.5	72.6
RAMONA SPAULDING	MAX	100	100	102	97	94	77	80	81	85	72	98	95	100	110	96
	MIN	40	41	38	30	29	20	27	27	25	30	30	31	46	55	47
	AV MAX	93.6	94.8	90.1	82.9	71.6	65.9	66.9	71.4	66.7	62.0	79.0	80.0	94.1	97.7	87.3
	AV MIN	51.7	54.8	51.4	48.6	42.1	39.3	37.0	35.3	39.3	35.5	43.1	46.1	56.3	61.4	58.2
	AVG	72.7	74.8	70.8	65.8	56.9	52.6	52.0	53.4	53.0	48.8	61.1	63.1	75.2	79.6	72.8
SUTHERLAND DAM	MAX	96	96	98	92	90	80	80	80	82	68	96	90	96	104	92
	MIN	46	50	42	36	30	28	30	30	29	32	36	38	52	56	48
	AV MAX	88.3	90.4	84.3	77.4	69.0	63.6	63.9	67.9	64.2	58.4	73.0	72.9	88.9	92.2	82.5
	AV MIN	55.7	59.0	53.6	47.4	43.0	40.0	37.2	35.9	39.8	37.5	46.8	47.4	59.9	63.3	55.9
	AVG	72.0	74.7	69.0	62.4	56.0	51.8	50.6	51.9	52.0	48.0	59.9	60.2	74.4	77.8	69.2
PENASQUITA HYDROLOGIC UNIT Z06																
MIRAMAR	MAX	88	93	90	94	97	79	82	83	84	70	97	87	92	98	96
	MIN	50	60	56	54	46	38	40	43	42	41	46	49	56	64	60
	AV MAX	81.3	84.6	80.7	79.1	71.8	68.6	67.9	71.0	68.1	63.1	74.6	72.6	82.6	85.7	81.9
	AV MIN	60.0	64.7	61.1	60.9	54.2	49.6	46.0	47.8	50.8	48.1	54.9	55.9	62.4	67.1	65.4
	AVG	70.7	74.7	70.9	70.0	63.0	59.1	57.0	59.4	59.5	55.6	64.8	64.3	72.5	76.4	73.7

See page 43 for key to terms & abbreviations

TABLE A-3
AIR TEMPERATURE DATA
SOUTHERN CALIFORNIA

TEMPERATURE IN DEGREES FAHRENHEIT

STATION NAME		1966						1967								
		JULY	AUG.	SEPT.	OCT.	NOV.	DEC.	JAN.	FEB.	MAR.	APR.	MAY	JUNE	JULY	AUG.	SEPT.
SAN DIEGO ORAINAGE PROVINCE Z																
SAN DIEGO HYDROLOGIC UNIT Z07																
ALPINE	MAX	97	98	100	94	92	75	79	83	85	72	102	93	96	107	97
	MIN	45	50	45	43	37	30	34	35	34	36	40	40	55	57	53
	AV MAX	92.0	92.7	89.4	82.2	71.0	65.1	66.7	72.5	67.7	62.0	77.9	78.0	91.5	95.2	85.9
	AV MIN	59.6	61.0	57.3	54.1	49.0	43.8	43.1	43.6	45.0	40.7	51.4	51.6	62.9	66.5	60.9
	AVG	75.8	76.9	73.4	68.2	60.0	54.5	54.9	58.1	56.4	51.4	64.7	64.8	77.2	80.9	73.4
CUYAMACA	MAX	92	93	93	82	83	68	68	69	72	65	87	94	97	--	84
	MIN	37	43	35	25	20	20	22	22	26	25	28	32	44	49	38
	AV MAX	86.5	88.5	82.5	71.7	60.9	52.1	52.8	56.7	55.9	49.6	66.7	72.6	88.5	--	--
	AV MIN	53.8	55.8	48.0	39.5	34.6	33.1	31.6	31.2	34.6	30.1	41.3	44.0	56.1	--	--
	AVG	70.2	72.2	65.3	55.6	47.8	42.6	42.2	44.0	45.3	39.9	54.0	58.3	72.3	--	--
EL CAPITAN DAM	MAX	100	101	103	98	98	81	84	86	89	75	102	96	99	110	98
	MIN	49	53	51	43	41	35	32	35	38	40	42	46	50	58	54
	AV MAX	93.1	95.1	89.6	84.7	75.5	69.5	70.1	74.1	70.6	64.7	79.7	79.3	93.5	97.3	89.3
	AV MIN	56.7	61.2	56.9	53.7	49.2	44.5	40.8	42.2	46.1	42.7	50.8	52.5	59.1	63.9	62.1
	AVG	74.9	78.2	73.3	69.2	62.4	57.0	55.5	58.2	58.4	53.7	65.3	65.9	76.3	80.6	75.7
GILLESPIE FIELD	MAX	95	96	95	96	96	80	83	87	88	74	99	92	96	104	97
	MIN	51	59	46	40	35	26	27	28	35	38	39	42	55	62	56
	AV MAX	87.<	88.6	85.6	82.7	74.2	69.5	70.4	74.8	69.4	65.4	77.3	76.0	87.3	91.7	85.3
	AV MIN	60.2	64.8	59.9	52.1	47.9	40.5	36.8	37.7	46.6	43.0	51.7	55.6	62.7	66.2	65.1
	AVG	74.9	76.7	72.8	67.4	61.1	55.0	53.6	56.3	58.0	54.2	64.5	65.8	75.0	79.0	75.2
JULIAN WYNOLA	MAX	96	96	97	85	80	73	74	73	77	67	92	93	98	100	89
	MIN	42	41	41	32	25	22	28	25	23	28	29	33	49	55	45
	AV MAX	90.4	90.5	83.8	73.9	63.5	57.2M	57.0	62.4	56.1M	52.9	70.3M	73.3	91.1	92.6	80.7
	AV MIN	54.1	57.0	51.7	44.0	38.3	39.7M	35.2	32.9	35.6M	33.4	42.0M	44.3	58.2	60.5	52.1
	AVG	72.3	73.8	67.8	59.0	50.9	48.5M	46.1	47.7	45.9M	43.2	56.2M	58.8	74.7	76.6	66.4
MURRAY DAM	MAX	97	94	90	85	89	77	74	76	79	74	92	86	96	96	94
	MIN	57	60	57	51	43	37	22	42	40	42	46	48	56	62	60
	AV MAX	83.7	87.0	79.4	74.2	67.6	63.3	63.4	65.2	64.7	62.3	73.2	72.1	82.9	86.8	81.4
	AV MIN	60.7	64.3	60.0	56.5	52.0	47.3	42.7	45.7	48.6	45.5	53.0	55.1	61.4	65.0	63.8
	AVG	72.2	75.7	69.7	65.4	59.8	55.3	53.1	55.5	56.7	53.9	63.1	63.6	72.2	75.9	72.6
SAN VICENTE RES	MAX	100	100	100	98	94	80	84	86	88	76	100	94	96	108	96
	MIN	50	54	44	44	36	26	26	30	32	36	38	40	50	58	54
	AV MAX	90.8	92.3M	87.7M	82.7	72.3M	67.6M	68.9M	72.9M	68.1M	63.6M	77.8M	76.9M	90.4M	93.7M	85.3M
	AV MIN	56.4	60.9	55.6	50.5	45.1	39.7	36.2	36.9	42.5	39.9	47.3	50.7	57.0	61.7M	60.7
	AVG	73.6	76.6M	71.7M	66.6	58.7M	53.7M	52.6M	54.9M	55.3M	51.8M	62.6M	63.8M	73.7M	77.7M	73.0M
CORONADO HYDROLOGIC UNIT Z08																
CABRILLO NAT MON	MAX	77	80	79	87	94	73	71	75	78	65	89	72	78	81	89
	MIN	58	62	57	50	46	41	43	41	44	45	47	52	56	61	54
	AV MAX	73.4	76.3	73.0	73.0	67.2	62.9	61.7	65.4	64.0	61.6	68.1	67.9	73.1	75.2	76.5
	AV MIN	61.1	64.8	61.3	59.4	54.5	50.6	48.7	48.9	51.5	48.2	54.5	54.7	59.2	64.1	63.5
	AVG	67.3	70.6	67.2	66.2	60.9	56.8	55.2	57.2	57.8	54.9	61.3	61.3	66.2	69.7	70.0
CHOLLAS RESERVOIR	MAX	92	97	92	94	97	78	82	82	89	78	98	90	94	100	96
	MIN	60	60	54	52	44	38	38	42	42	42	45	48	55	63	62
	AV MAX	84.0M	84.5M	80.2M	81.6M	74.4M	67.8M	69.2M	71.9M	70.9M	66.0M	77.0M	74.0M	82.8M	84.4M	82.9M
	AV MIN	63.0M	65.3M	61.8M	59.8M	55.3M	49.4M	48.2M	48.3M	51.6M	47.0M	55.6M	56.7M	62.3M	67.9M	66.8M
	AVG	73.5M	74.9M	71.0M	70.7M	64.9M	58.6M	58.7M	60.1M	61.3M	56.5M	66.3M	65.4M	72.6M	76.2M	74.9M
LA MESA	MAX	89	94	93	94	97	79	82	85	82	72	97	90	94	104	95
	MIN	57	60	51	50	41	34	36	38	39	41	43	47	57	59	60
	AV MAX	82.4	84.2	82.6M	80.1M	72.6M	67.9	68.7	72.7	67.6	64.3	75.0	73.0M	82.6	87.3	82.8
	AV MIN	60.6	64.3	60.4M	56.5	51.4M	45.7M	43.4	45.4	49.7	45.9	53.5	55.3M	62.6	65.4M	64.5
	AVG	71.5	74.3	71.5M	68.3M	62.0M	56.8M	56.1	59.1	58.7	55.1	64.3	64.2M	72.6	76.4M	73.7
SAN DIEGO WB AP	MAX	78	83	84	89	97	75	77	80	80	67	91	77	86	87	88
	MIN	60	65	56	52	45	38	38	41	44	46	48	51	62	64	65
	AV MAX	74.4	77.9	75.9	75.5	69.2	65.7	64.5	68.2	65.4	63.1	70.0	68.8	75.8	78.7	76.9
	AV MIN	64.0	67.2	63.8	59.7	54.5	48.7	45.5	47.3	52.6	49.9	57.0	58.3	64.9	67.5	67.1
	AVG	69.2	72.6	69.9	67.6	61.9	57.2	55.0	57.8	59.0	56.5	63.5	63.6	70.4	73.1	72.0
SWEETWATER HYDROLOGIC UNIT Z09																
BONITA	MAX	85	89	90	94	97	80	80	86	87	71	97	83	91	99	99
	MIN	52	56	44	39	35	25	28	32	32	35	35	39	52	60	55
	AV MAX	79.7	81.7	80.2	79.7	72.3	68.5	68.7	73.0	--	65.4	74.1	71.8	78.5	83.8	82.2
	AV MIN	57.6	61.6	56.4	49.4	45.5	39.4	36.1	36.4	--	39.7	48.1	50.1	58.5	64.5	62.7
	AVG	68.7	71.7	68.3	64.6	58.9	54.0	52.4	54.7	--	52.6	61.1	61.0	68.5	74.2	72.5
LAKE LOVELAND	MAX	97	99	100	98	97	82	84	86	88	73	100	94	96	107	102
	MIN	46	45	48	36	35	29	32	34	32	34	36	38	50	56	50
	AV MAX	89.7	91.7	87.5	84.5M	74.0	68.6	70.0	73.2	68.8	61.7	76.8	76.0	89.8	94.0	86.5
	AV MIN	57.4	58.6	56.3	53.0M	47.8	43.7	42.4	42.1	43.8	40.1	48.7	49.7	59.7	63.8	60.3
	AVG	73.6	75.2	71.9	68.8M	60.9	56.2	56.2	57.7	56.3	50.9	62.8	62.9	74.8	78.9	73.4
SWEETWATER DAM	MAX	90	93	94	95	98	80	82	85	87	73	98	88	93	103	99
	MIN	57	60	51	49	41	33	35	36	40	42	43	46	57	64	61
	AV MAX	82.3M	84.0	82.1	80.7	73.2	68.5	69.0	72.0	69.4	64.2	74.6	72.6	81.6	86.6	83.7
	AV MIN	61.8M	66.0	61.5	56.7	52.4	45.8	42.5	43.7	49.3	46.3	54.7	56.9	64.0	67.5	66.6
	AVG	72.1M	75.0	71.8	68.7	62.8	57.2	55.8	57.9	59.4	55.3	64.7	64.8	72.8	77.1	75.2

See page 43 for key to terms & abbreviations

TABLE A-3
AIR TEMPERATURE DATA
SOUTHERN CALIFORNIA

TEMPERATURE IN DEGREES FAHRENHEIT

STATION NAME		1966						1967								
		JULY	AUG.	SEPT.	OCT.	NOV.	DEC.	JAN.	FEB.	MAR.	APR.	MAY	JUNE	JULY	AUG.	SEPT.
SAN DIEGO DRAINAGE PROVINCE Z																
OTAY HYDROLOGIC UNIT Z10																
CHULA VISTA	MAX	74	78	79	85	96	71	72	74	82	69	85	70	79	80	96
	MIN	58	61	51	48	42	35	36	39	41	43	43	47	60	64	61
	AV MAX	71.5M	74.0	72.4	72.4	67.9	64.0M	63.0	65.0	64.3	60.4	66.3M	64.8	70.5M	73.9	75.3
	AV MIN	62.1M	66.9M	61.2	56.9	51.2	46.0M	42.6	44.5	50.3	47.3	54.3M	56.9	63.9M	66.8	66.7
	AVG	66.8M	70.5M	66.8	64.7	59.6	55.0M	52.8	54.8	57.3	53.9	60.3M	60.9	67.2M	70.4	71.0
LOWER OTAY RESERVOIR	MAX	86	96	91	95	98	82	80	86	87	74	100	90	95	102	98
	MIN	50	60	51	48	40	34	36	40	40	40	44	50	58	62	57
	AV MAX	79.7M	87.2	82.0	79.0	73.7	69.1	69.1	71.9	71.1	65.5	79.2	74.5	84.6	88.7	84.7
	AV MIN	58.2M	63.8	59.1	55.7	50.7	45.4	41.5	44.7	47.9	45.0	54.5	55.7	61.8	65.1	63.6
	AVG	69.0M	75.5	70.6	67.4	62.2	57.3	55.3	58.3	59.5	55.3	66.9	65.1	73.2	76.9	74.2
TIAJUANA HYDROLOGIC UNIT Z11																
BARRETT DAM	MAX	100	102	103	93	92	82	80	81	85	73	96	94	100	106	95
	MIN	46	47	43	33	29	24	25	25	28	31	33	37	51	57	50
	AV MAX	93.4	95.2	88.8	80.4M	71.5	65.9	66.5	69.7	66.8M	60.9	76.8	78.5	93.5	97.1	86.8
	AV MIN	55.7	58.9	52.7	44.3	40.1	35.4	31.8	31.9	38.1M	38.5	45.8	48.9	59.9	62.9	56.8
	AVG	74.6	77.1	70.8	62.4M	55.8	50.7	49.2	50.8	52.5M	49.7	61.3	63.7	76.7	80.0	71.8
CAMPO	MAX	99	99	100	90	86	--	75	81	84	72	97	96	103	103	93
	MIN	39	42	38	29	22	--	22	19	21	24	27	30	48	52	44
	AV MAX	92.8	94.1	87.8	79.4	69.9	--	62.6	66.9	66.2	59.7	76.0	80.1	94.7	96.9	85.3
	AV MIN	52.1	55.2	49.9	43.2	39.3	--	32.8	30.3	36.1	34.3	40.7	43.3	57.3	60.0	52.3
	AVG	72.5	74.7	68.9	61.3	54.6	--	47.7	48.6	51.2	47.0	58.4	61.7	76.0	78.5	68.8
MORENA DAM	MAX	96	97	99	89	88	75	78	80	88	78	97	92	100	104	94
	MIN	40	40	38	25	22	20	20	18	20	24	26	34	42	49	42
	AV MAX	91.1	92.4	86.1	77.5	69.5	63.2	63.9	65.0	66.4	60.9	75.2	76.2	92.9	95.3	84.5
	AV MIN	53.5	56.0	50.0	41.4	38.9	35.2	32.6	31.5	34.3	33.0	41.6	43.5	56.3	59.2	49.7
	AVG	72.3	74.2	68.1	59.5	54.2	49.2	48.3	48.3	50.4	47.0	58.4	59.9	74.6	77.3	67.1

See page 43 for key to terms & abbreviations

TABLE A-4

EVAPORATION DATA

The definition of terms and the abbreviations used in connection with this table are as follows:

Evap	The total amount of water evaporated from the pan for the month.
Wind	The amount of movement of air over the pan in miles for the month.
Temp-Max	Arithmetical average of daily maximum water temperature for the month.
Temp-Min	Arithmetical average of daily minimum water temperature for the month.
--	No record.
E	Wholly or partially estimated.
M	One or more days of record missing; if average value is entered, less than ten days of record is missing.
RB	Record begins.
RE	Record ends.

Wind and water temperature data are not available at all evaporation stations.

TABLE A-4
EVAPORATION DATA
SOUTHERN CALIFORNIA

EVAPORATION IN INCHES — WIND IN TOTAL MILES — AVERAGE WATER TEMPERATURE IN DEGREES FAHRENHEIT

STATION NAME	TOTAL JULY 1 THROUGH JUNE 30	1966						1967									TOTAL OCT. 1 THROUGH SEPT. 30
		JULY	AUG.	SEPT.	OCT.	NOV.	DEC.	JAN.	FEB.	MAR.	APR.	MAY	JUNE	JULY	AUG.	SEPT.	
CENTRAL COASTAL ORAINAGE PROVINCE T																	
SALINAS HYDROLOGIC UNIT T09																	
NACIMIENTO DAM																	
EVAP	66.01E	11.07	11.03	7.82	5.42	2.66E	1.43E	1.73E	1.97	3.23E	3.72E	7.36E	8.57	11.25	10.77	7.37	65.48E
SANTA MARIA-CUYAMA HYDROLOGIC UNIT T12																	
TWITCHELL DAM																	
EVAP	--	--	8.83	6.93	6.95	2.57	2.61E	3.68	4.03	3.86	3.71E	7.17	6.05	8.64	8.66	6.77	64.70E
WIND	--	-	1660	1574	1849	1377	1986E	2210	1901	1817	1546	1765	1476	1626	1581	1352	20486E
TEMP-MAX		--	86.5	83.1	78.0	66.7	61.9	62.1	68.9	69.9	70.4	82.7	81.0	88.8	88.0	85.5	
TEMP-MIN		--	58.4	56.5	53.1	50.2	44.7	43.4	45.0	46.6	44.9	53.6	55.3	59.7	60.6	61.1	
SANTA YNEZ HYDROLOGIC UNIT T14																	
CACHUMA DAM																	
EVAP	64.49	8.97	9.30	6.72	6.00	2.86	2.13	2.76	3.32	3.85	4.12	7.34	7.12	9.61	9.13	6.79	65.03
WIND	17320	1311	1339	1084	1434	1306	1696	1576	1348	1594	1718	1613	1301	968	925	942	16421
TEMP-MAX		85.0	87.1	80.7	73.1	62.1	56.1	56.5	63.6	65.0	64.6	77.7	80.3	89.2	89.2	82.5	
TEMP-MIN		56.1	58.0	55.0	50.2	46.4	40.4	39.4	40.8	44.0	41.9	51.1	53.5	59.5	60.3	58.7	
LOMPOC AIRPORT																	
EVAP	52.59	6.58	6.91	5.16	4.74	2.56	1.99	3.17	2.72	3.36	3.92	6.40	5.08	7.38	6.24	5.46	53.02
WIND	28043	2893	2597	2554	2186	1909	2099	2119	1882	2419	2323	2279	2783	2688	2727	2140	27554

See page 64 for key to terms & abbreviations

TABLE A-4
EVAPORATION DATA
SOUTHERN CALIFORNIA

EVAPORATION IN INCHES — WIND IN TOTAL MILES — AVERAGE WATER TEMPERATURE IN DEGREES FAHRENHEIT

STATION NAME	TOTAL JULY 1 THROUGH JUNE 30	1966						1967									TOTAL OCT. 1 THROUGH SEPT. 30
		JULY	AUG.	SEPT.	OCT.	NOV.	DEC.	JAN.	FEB.	MAR.	APR.	MAY	JUNE	JULY	AUG.	SEPT.	
LOS ANGELES DRAINAGE PROVINCE U																	
VENTURA RIVER HYDROLOGIC UNIT U02																	
CASITAS DAM																	
EVAP	58.05	8.67	8.29	6.57	5.40	2.44	1.63	1.71	3.04	3.51	4.24	6.49	6.06	7.44	8.18	4.89	55.03
WIND	10046	1253	1161	896	818	547	615	653	696	798	834	888	887	1116	1026	701	9579
CASITAS RESERVOIR																	
EVAP	53.15	9.41	8.32	6.28	5.35	1.98	1.32	1.30	2.20	2.73	3.05	5.41	5.80	7.98	8.43	5.33	50.88
WIND	12806	1421	1338	1131	1091	767	775	714	818	1017	1272	1205	1257	1250	1366	1084	12616
SANTA CLARA-CALLEGUAS HYDROLOGIC UNIT U03																	
ACTON ESCONDIDO CNYN																	
EVAP	77.84E	11.85	13.05	8.90	7.77	3.66E	4.06	3.53	4.25	3.60E	2.74E	6.63	7.80	12.18	11.96	7.62	75.80E
BOUQUET CANYON F124																	
EVAP	--	--	--	--	7.65	3.61	3.27	3.52	4.66	3.84	3.07	7.24	7.10	11.83	11.60	8.45	75.84
FISH CREEK																	
EVAP													RB	12.46	12.84	--	--
NEWHALL U S RS																	
EVAP	64.30E	10.65	8.85	6.55	5.74	3.38E	2.47E	3.25E	3.36	2.52	4.76	5.62	7.15	4.14	--	--	--
PINE CANYON PAT STN																	
EVAP	--	--	11.68	8.14	5.63	2.80	2.10	2.28E	2.80	3.89E	2.78	6.03E	7.41E	10.68	9.55	6.72	62.67E
PYRAMID RESERVOIR																	
EVAP									RB	4.32	3.42	10.96	7.75	7.80	8.88	6.49	49.62
TEMP-MAX										--	--	--	--	--	91.0	84.0	
TEMP-MIN										--	--	--	--	--	56.0	53.0	
LOS ANGELES-SAN GABRIEL RIV. HYDROLOGIC UNIT U05																	
ARCADIA ARBORETUM																	
EVAP	44.14E	7.08	6.64	5.18	3.96	2.22E	1.82	1.74	2.32	2.57E	2.53	4.09	3.99	6.63	6.68	4.73	43.28E
BALDWIN PARK																	
EVAP	48.17E	7.40	8.04	5.53	4.12	1.86	1.28E	1.28E	2.30	3.31	2.49	5.36	5.20	8.06	8.60	8.71	52.57E
BIG DALTON DAM																	
EVAP	49.18E	8.48	7.89	5.86	4.94	2.20	1.85	2.02	2.89	2.27E	2.12E	4.66	4.00	7.70	7.78	4.38	46.81E
BIG SANTA ANITA DAM																	
EVAP	59.73E	8.01	7.06	6.42	6.49	4.04E	3.70	3.45	4.06	3.84	2.72	5.42	4.52	7.61E	8.75	5.93	60.53E
BIG TUJUNGA DAM																	
EVAP	70.63E	10.65	10.33	8.50	7.28	3.82E	3.32E	4.00	4.61	3.86E	2.66	5.77	5.83	9.90	10.70	7.47	69.22E
CHATSWORTH RESERVOIR																	
EVAP	62.44	12.80	9.86	6.05	5.63	2.02	2.50	2.67	2.49	2.31	3.67	6.40	6.04	8.89	10.23	6.68	59.53
DESCANSO GARDENS																	
EVAP	53.92E	8.39	8.90	6.47	5.21	2.76	2.10	2.11	3.17	2.90	2.45	5.02E	4.44	7.41	7.26	5.12	49.95E
COGSWELL DAM																	
EVAP	61.28	10.84	9.79	7.85	5.65	2.86	1.95	2.16	3.15	2.89	2.40	5.81	5.93	9.80	10.11	6.97	59.68
EAGLE ROCK RES																	
EVAP	65.68	9.03	8.12	6.58	6.05	3.55	3.73	3.82	4.54	4.44	4.00	6.36	5.46	8.70	9.25	5.84	65.74
ENCINO RESERVOIR																	
EVAP	67.17	9.84	9.11	7.31	5.65	3.12	3.05	3.43	4.11	4.04	4.39	6.75	6.37	9.00	9.44	6.72	66.07
FULLERTON A P																	
EVAP	65.78	9.40	8.50	6.92	5.65	2.76	2.40	4.34	3.37	4.12	4.70	7.84	5.78	8.79	8.55	5.01	63.31

See page 64 for key to terms & abbreviations

TABLE A-4
EVAPORATION DATA
SOUTHERN CALIFORNIA

EVAPORATION IN INCHES — WIND IN TOTAL MILES — AVERAGE WATER TEMPERATURE IN DEGREES FAHRENHEIT

STATION NAME	TOTAL JULY 1 THROUGH JUNE 30	1966						1967									TOTAL OCT. 1 THROUGH SEPT. 30
		JULY	AUG.	SEPT.	OCT.	NOV.	DEC.	JAN.	FEB.	MAR.	APR.	MAY	JUNE	JULY	AUG.	SEPT.	
LOS ANGELES DRAINAGE PROVINCE U																	
LOS ANGELES-SAN GABRIEL RIV. HYDROLOGIC UNIT U05																	
LA FRESA S C E CO																	
EVAP	43.53E	5.98	6.01	4.74	3.69	2.04	1.52E	1.72	2.09	2.73	3.41	4.90	4.70	6.20	5.83	4.69	43.52E
LOWER FRANKLIN RES																	
EVAP	69.08	9.16	8.58	7.34	6.79	3.61	3.78	3.77	4.37	4.50	4.28	6.40	6.50	8.23	9.04	6.66	67.93
MORRIS DAM																	
EVAP	55.44	9.36	8.62	6.70	5.28	2.47	1.88	1.99	3.18	3.04	2.51	5.30	5.11	8.62	8.56	5.57	53.51
OPIDS CAMP FC 578E																	
EVAP	--	--	7.71	4.87	2.82	0.73E	--	--	--	1.10E	--	4.89	5.47	8.25	7.73	4.37	--
PACOIMA DAM FC 33A E																	
EVAP	71.12E	9.25	8.08	7.76	7.52	4.2<	4.68E	4.88E	6.00	4.19E	3.31	5.74	5.25	7.70	8.88	6.06	68.67E
PALOS VERDES																	
EVAP	49.68E	6.45	7.05	5.08	5.53	2.38	1.78E	1.90	2.15	3.05	3.44	5.77E	5.10	6.60	7.37	5.02	50.09E
PUDDINGSTONE DAM																	
EVAP	54.13E	8.04	7.38	5.96	4.69	2.64E	2.69	2.57	3.37	3.25E	3.00	5.36	5.18	8.57	8.91	5.91	56.14E
RIO HONDO SPREAD GRN																	
EVAP	--	6.80	6.20	5.30	4.18	--	--	2.45	2.88	3.65	1.53	5.60	4.84E	6.57	7.65	5.18	--
SAN DIMAS DAM																	
EVAP	48.98E	8.27	7.59	5.86	4.60	2.22	1.58	1.73E	2.68	2.59	2.45	4.99	4.42	7.69	7.87	4.84	47.66E
SAN GABRIEL DAM																	
EVAP	70.55E	10.29	8.80	7.85	7.28	4.17E	3.34	3.68	4.78	4.07	3.77	6.53	5.99	9.43	9.70	6.36	69.10E
SILVER LAKE RES																	
EVAP	52.11	8.40	7.69	5.97	0.89	2.31	2.52	2.48	3.26	3.81	3.74	5.64	5.40	7.46	7.82	5.51	50.84
STONE CANYON RES																	
EVAP	71.58	8.31	7.77	6.70	12.65	3.14	5.02	4.14	4.77	3.98	2.89	6.43	5.78	7.69	8.38	5.74	70.61
VAN NORMAN LK LWR DA																	
EVAP	73.45	9.42	8.70	7.15	7.85	3.53	5.64	6.03	5.27	4.27	3.60	6.58	5.41	8.52	7.49	6.07	70.26

See page 64 for key to terms & abbreviations

TABLE A-4
EVAPORATION DATA
SOUTHERN CALIFORNIA

EVAPORATION IN INCHES — WIND IN TOTAL MILES — AVERAGE WATER TEMPERATURE IN DEGREES FAHRENHEIT

STATION NAME	TOTAL JULY 1 THROUGH JUNE 30	1966 JULY	1966 AUG.	1966 SEPT.	1966 OCT.	1966 NOV.	1966 DEC.	1967 JAN.	1967 FEB.	1967 MAR.	1967 APR.	1967 MAY	1967 JUNE	1967 JULY	1967 AUG.	1967 SEPT.	TOTAL OCT. 1 THROUGH SEPT. 30
LAHONTON DRAINAGE PROVINCE W																	
AMARGOSA HYDROLOGIC UNIT W09																	
DEATH VALLEY																	
EVAP	161.57E	26.15E	19.88	16.55	10.52	6.23	4.51	4.96	7.96	12.55	12.81E	18.63	20.82	23.24	22.47	15.45	160.15E
WIND	28303E	3349	2461	1901	1290	1142	1441	1635	1985	3799	3762	2763	2775E	2392	2327	2282	27593E
TEMP-MAX		97.6	97.4	91.3	83.2	67.5	61.3	59.4	68.8	76.9	80.0	93.5	97.2	104.5	104.0	96.5	
TEMP-MIN		68.4	69.9	65.1	56.3	49.0	42.3	41.1	44.5	52.1	51.3	62.2	66.5	75.6	75.9	70.7	
ANTELOPE HYDROLOGIC UNIT W26																	
FAIRMONT RESERVOIR																	
EVAP	106.50	18.65	18.75	12.32	9.52	4.09	2.74	3.33	4.08	5.52	4.38	10.47	12.65	17.25	15.47	9.76	99.26
MOJAVE (USW8)																	
EVAP	--	18.82E	18.84	11.13E	7.74	4.39	--	--	--	--	--	--	14.88	18.52	16.26	10.89	--
WIND	--	1504	1435	696	758	-	-	-	-	-	-	4596E	3742	3295	2603	2395	--
TEMP-MAX		88.8	90.2	83.9	75.4	65.2	--	--	--	--	--	--	86.9	94.8	95.0	85.4	
TEMP-MIN		57.8	59.5	56.7	49.0	43.0	--	--	--	--	--	--	54.3	62.8	63.5	59.0	
PALMDALE HMS																	
EVAP	100.18E	19.24	19.70	12.03	7.35	3.40	2.43E	1.63E	3.03	5.83	6.02	10.54	8.98	12.10	10.93	8.05	80.29E
MOJAVE HYDROLOGIC UNIT W28																	
CEDAR SPRINGS R EVAP																	
EVAP	65.88	11.90	10.48	7.43	4.78	3.73	1.81	1.62	2.55	3.61	4.07	6.56	7.34	9.44	8.02	--	--
PILOT ROCK EVAP																	
EVAP	64.73	10.66	10.22	7.50	5.13	2.56	1.51	2.27	3.05	4.10	2.74	7.33	7.66	10.62	9.69	6.16	62.82
WIND	--	-	-	-	-	-	-	-	-	-	-	-	1834	1475	1339	1248	--
TEMP-MAX		--	63.4	--	45.8	43.4	37.7	36.6	37.0	44.1	43.4	52.4	56.2	66.8	66.9	59.1	
TEMP-MIN		--	--	--	--	--	--	--	--	--	--	--	--	--	--	--	

See page 64 for key to terms & obbreviations

TABLE A-4
EVAPORATION DATA
SOUTHERN CALIFORNIA

EVAPORATION IN INCHES — WIND IN TOTAL MILES — AVERAGE WATER TEMPERATURE IN DEGREES FAHRENHEIT

STATION NAME	TOTAL JULY 1 THROUGH JUNE 30	1966						1967									TOTAL OCT. 1 THROUGH SEPT. 30
		JULY	AUG.	SEPT.	OCT.	NOV.	DEC.	JAN.	FEB.	MAR.	APR.	MAY	JUNE	JULY	AUG.	SEPT.	
COLORADO RIVER BASIN DRAINAGE PROVINCE X																	
WHITEWATER HYDROLOGIC UNIT X19																	
INDIO US DATE GARDEN																	
EVAP	97.09	14.64	13.17	10.22	6.52	3.49	1.97	2.37	4.96	7.05	7.83	11.49	13.38	13.45	11.96	8.77	93.24
WIND	7116	725	533	480	316	215	212	163	451	725	969	1091	1236	432	341	434	6585
TEMP-MAX		106.4	108.4	99.6	88.1	74.4	65.0	64.5	75.6	82.6	83.8	95.9	99.1	106.7	106.3	98.0	
TEMP-MIN		72.5	74.5	68.4	59.2	52.7	45.8	43.5	47.9	54.3	53.0	62.8	65.4	76.5	77.4	71.4	
SANTA ANA DRAINAGE PROVINCE Y																	
SANTA ANA RIVER HYDROLOGIC UNIT Y01																	
IRVINE CO AUTOMATIC																	
EVAP	54.30	7.33	7.06	5.44	4.65	2.12	1.79	2.50	3.52	3.66	2.78	6.71	6.74	6.94	7.46	6.28	55.15
PRADO DAM EVAP STA																	
EVAP	79.64	10.50	9.79	8.21	7.72	2.86	5.37	4.21	4.75	5.13	4.94	8.24	7.92	10.68	10.80	7.97	80.59
RIVERSIDE CITRUS EXP																	
EVAP	75.63E	11.21	10.56	7.98	6.19E	3.31E	3.24E	3.42	4.56	4.39	4.71E	8.26	7.80	11.22	10.60	6.83	74.53E
WIND	14623	1412	1254	1155	1047	891	1156	1359	1139	1257	1299	1389	1265	1170	1061	1145E	14178E
VILLA PARK DAM																	
EVAP	56.45	8.36	7.53	6.02	5.35	2.36	2.28	2.66	3.77	3.40	3.60	5.74	5.38	7.89	7.58	4.87	54.88
SAN JACINTO VALLEY HYDROLOGIC UNIT Y02																	
BEAUMONT PUMPING PL																	
EVAP	67.86E	10.70	9.80	7.49	5.76E	2.91E	3.12E	2.75E	5.26	3.01	1.21	7.41	8.44E	11.83	10.70	7.90E	70.30E
WIND	4434E	342E	283	253E	211	166	224	204E	531	686	576	577	381	396	532	396	4880E
TEMP-MAX		93.1	92.9	86.5	78.1	64.8	55.5	42.9	--	71.5	--	--	81.8	92.7	92.4	--	
TEMP-MIN		57.6	59.6	51.7	46.3	39.9	38.9	36.8	38.6	40.3	--	--	49.3	57.8	57.9	--	
PERRIS RES EVAP																	
EVAP	--	--	--	--	6.42	4.38	3.18	5.42	4.24	4.58	3.87	8.40	8.27	12.68	12.92	7.99	82.35
WIND	--	-	-	-	1570	1040	1730	1670	1255	1165	1260	1280	1280	1110	1405	-	--

See page 64 for key to terms & abbreviations

TABLE A-4
EVAPORATION DATA
SOUTHERN CALIFORNIA

EVAPORATION IN INCHES — WIND IN TOTAL MILES — AVERAGE WATER TEMPERATURE IN DEGREES FAHRENHEIT

STATION NAME	TOTAL JULY 1 THROUGH JUNE 30	1966						1967									TOTAL OCT. 1 THROUGH SEPT. 30
		JULY	AUG.	SEPT.	OCT.	NOV.	DEC.	JAN.	FEB.	MAR.	APR.	MAY	JUNE	JULY	AUG.	SEPT.	
SAN DIEGO DRAINAGE PROVINCE Z																	
SAN JUAN HYDROLOGIC UNIT Z01																	
EL TORO																	
EVAP	68.15	10.07	9.50	7.54	6.33	3.12	1.95	2.94	3.68	4.41	4.57	7.26	6.78	9.50	8.47	6.21	65.22
SAN DIEGUITO HYDROLOGIC UNIT Z05																	
HODGES DAM																	
EVAP	62.38	8.85	9.11	7.06	5.32	3.46	2.07	2.55	3.31	3.67	4.11	6.78	6.09	8.70	8.52	6.23	60.81
SAN DIEGUITO DAM																	
EVAP	57.79	8.21	8.04	6.39	5.39	3.08	2.45	2.30	2.87	3.58	4.01	5.98	5.49	7.87	7.80	5.68	56.50
SUTHERLAND DAM																	
EVAP	69.53	10.27	9.66	7.35	6.07	3.44	4.73	3.83	4.38	3.30	3.34	6.80	6.36	9.47	9.77	6.11	67.60
PENASQUITA HYDROLOGIC UNIT Z06																	
MIRAMAR																	
EVAP	73.57	9.69	10.58	8.18	6.55	3.47	3.03	3.13	4.31	4.45	4.94	8.23	7.01	10.34	10.75	7.15	73.36
SAN DIEGO HYDROLOGIC UNIT Z07																	
EL CAPITAN DAM																	
EVAP	76.87	11.07	11.16	8.83	7.65	4.29	2.85	3.45	4.42	4.08	3.72	7.60	7.75	10.72	11.29	8.18	76.00
LAKESIDE 2 E																	
EVAP							R8	3.55	4.32	4.64	5.41	7.19	7.25	10.39	10.05	6.99	59.79
LAKESIDE 2 ENE																	
EVAP	--	10.05	9.47	7.53	5.87	3.10	2.20	--	--	--	--	--	--	--	--	--	--
MURRAY DAM																	
EVAP	57.17	9.09	8.09	6.45	4.87	2.58	1.93	1.93	2.86	3.40	3.08	6.60	6.29	7.71	7.32	5.56	54.13
SAN VICENTE RES																	
EVAP	53.99	8.36	8.18	7.07	5.03	2.84	1.73	1.85	2.74	3.04	2.59	5.32	5.24	8.40	8.45	6.28	53.51
OTAY HYDROLOGIC UNIT Z10																	
CHULA VISTA																	
EVAP	64.64E	7.59	8.47	6.52	5.37	3.62	2.44E	2.80	3.50	5.10	5.71	7.23	6.29	7.44	7.30	6.28	63.08E
WIND	31624	3066	3064	2802	2157	1853	2174	1693	1756	2859	3388	3381	3431	3157	3090	2988	31927
TEMP-MAX		81.7	85.2	79.5	75.9	69.3	62.0	62.0	66.9	67.6	67.9	73.3	73.7	--	--	83.1	
TEMP-MIN		60.9	63.8	57.5	53.8	50.6	43.6	40.0	41.7	47.6	45.6	52.1	55.6	--	--	65.2	
LOWER OTAY RESERVOIR																	
EVAP	57.21	8.34	8.21	6.36	5.47	2.92	2.46	2.03	2.49	3.20	3.75	6.06	5.92	7.94	8.08	6.67	56.99
TIAJUANA HYDROLOGIC UNIT Z11																	
BARRETT DAM																	
EVAP	54.02	8.78	8.53	6.28	4.59	2.25	1.25	1.93	2.60	2.93	2.89	5.84	6.15	8.76	8.82	5.52	53.53
MORENA DAM																	
EVAP	52.91	9.12	8.27	5.94	4.07	1.90	1.13	2.44	2.53	2.67	2.33	5.97	6.54	8.38	7.20	5.08	50.24

See page 64 for key to terms & abbreviations

Appendix B

SURFACE WATER MEASUREMENTS

Appendix B

SURFACE WATER MEASUREMENTS

This appendix presents surface water data for Southern California from October 1, 1966 through September 30, 1967. These data consist of summary tables of annual unimpaired runoff from major streams (Table B–1), daily mean discharge (Table B–2), diversions from the Colorado River (Figure B–1), imported water (Figure B–2), and monthly water content of major reservoirs (Table B–3).

Each station in this appendix has been assigned an identification number.

TABLE B–1 – ANNUAL UNIMPAIRED RUNOFF AT SELECTED STATIONS

Unimpaired runoff is defined as the flow that occurs naturally at a point in a stream if there were: (1) no upstream controls such as dams or reservoirs; (2) no artificial diversions or accretions; and, (3) no change in ground water storage resulting from development. The computed natural, or unimpaired, runoff values are considered to be the flows that would occur if no impairments were upstream from the measurement points.

TABLE B – I

ANNUAL UNIMPAIRED RUNOFF AT SELECTED STATIONS

In percent of average

Water Year	Owens R. below Long Valley	Big Rock Cr. near Valyermo	Sespe Cr. near Fillmore**	Arroyo Seco near Pasadena	Santa Ana R. near Mentone	Murrieta Cr. at Temecula	Arroyo Grande at Arroyo Grande
Average Annual Runoff*	141,680	11,662	72,613	5,653	55,860	7,401	15,494
1915–16	145	293	198	299	447	815	281
1916–17	147	111	101	99	126	74	188
1917–18	121	117	270	99	151	55	316
1918–19	120	33	40	27	68	51	27
1919–20	104	161	56	64	145	58	84
1920–21	106	104	45	56	93	39	20
1921–22	141	334	344	449	341	279	240
1922–23	119	115	55	56	113	60	33
1923–24	77	36	14	15	65	43	7
1924–25	82	25	15	19	51	51	14
1925–26	87	105	149	109	86	38	148
1926–27	107	137	143	120	202	357	190
1927–28	80	47	27	22	35	46	55
1928–29	70	33	26	24	47	27	21
1929–30	71	53	25	28	62	30	14
1930–31	52	37	23	26	39	37	5
1931–32	97	135	114	94	154	178	210
1932–33	82	51	44	48	47	13	37
1933–34	66	41	72	52	39	6	47
1934–35	91	153	115	159	83	27	10
1935–36	99	43	73	64	67	32	71
1936–37	113	194	236	211	270	294	254
1937–38	174	283	329	387	345	426	334
1938–39	105	91	63	83	106	67	57
1939–40	102	74	45	70	75	87	62
1940–41	117	312	517	446	188	423	423
1941–42	124	60	58	44	76	21	138
1942–43	114	264	235	376	138	424	295
1943–44	92	207	197	243	93	101	100
1944–45	118	90	75	103	115	64	78
1945–46	109	125	89	88	88	38	35
1946–47	88	138	62	105	62	18	22
1947–48	79	40	11	21	40	9	11
1948–49	72	36	13	22	55	9	17
1949–50	78	29	23	27	42	8	32
1950–51	86	12	5	10	26	6	25
1951–52	128	150	207	204	140	332	237
1952–53	89	41	31	26	47	17	64
1953–54	88	60	46	54	92	44	46
1954–55	94	51	24	23	47	13	28
1955–56	121	41	41	38	33	8	112
1956–57	99	38	33	21	45	13	21
1957–58	127	215	312	200	155	192	302
1958–59	90	44	44	28	35	9	37
1959–60	75	18	18	14	34	6	28
1960–61	63	15	12	14	21	4	13
1961–62	101	122	247	117	71	18	124
1962–63	112	29	23	32	25	24	37
1963–64	72	25	19	25	32	4	15
1964–65	104	33	36	39	43	5	36
1965–66	87	211	217	258	118	73	33
1966–67	148	171	216	301	200	25	239

* Average unimpaired runoff in acre-feet computed from the 50–year period October 1915 through September 1965

** Data prior to October 1927 from D.W.R. Bulletin No. 1. Listed as "Sespe Creek near Sespe."

TABLE B-2

DAILY MEAN DISCHARGE

The discharge figures in this table have been rounded off as follows:

1. Daily flows - second-feet

0.0	- 9.9	nearest	Tenth
10	- 999	"	Unit
1,000	- 9,999	"	Ten
10,000	- 99,999	"	Hundred
100,000	- 999,999	"	Thousand

2. Monthly means - second-feet

0.0	- 99.9	nearest	Tenth
100	- 9,999	"	Unit
10,000	- 99,999	"	Ten
100,000	- 999,999	"	Hundred

3. Yearly totals - acre-feet

0.0	- 9,999	nearest	Unit
10,000	- 99,999	"	Ten
100,000	- 999,999	"	Hundred
1,000,000	- 9,999,999	"	Thousand

TABLE B-2

DAILY MEAN DISCHARGE

(IN CUBIC FEET PER SECOND)

WATER YEAR	STATION NO.	STATION NAME
1967	V-9-2200	WEST FORK OF MOJAVE RIVER BELOW CEDAR SPRINGS

DAY	OCT.	NOV.	DEC.	JAN.	FEB.	MAR.	APR.	MAY	JUNE	JULY	AUG.	SEPT.	DAY
1		0.0	0.7	17	48	39	124	58	17	8.9	5.1	4.3	1
2		0.0	0.7	17	48	37	143	54	16	8.4	5.0	4.4	2
3		0.0	6.8	18 *	47	45	134	52	15	7.8	5.0	4.3	3
4		0.0	86 *	21	42	52	207	49	15	7.7	5.0	4.2	4
5		0.0	262	20	42	51	192	48	15	7.6	5.0	4.2	5
6		0.0	2220 *	19	46	49	146 *	43	15	7.5	5.0	5.1	6
7		0.5	566 *	19	47	53	174	41	14	7.4	4.9	5.3	7
8		0.7	167 *	21	47	56	137	40	14	7.2	4.9	6.2	8
9	N	0.5	86 *	22	44	54	115	42	14	7.0	4.9	6.8	9
10		0.6	66	23	43	42	100	47	14	6.8	4.7	6.8	10
11	O	0.6	61	24	43	68	191	41	14	6.6	4.7	6.7	11
12		0.6	45 *	22	47	523	146	35	14	6.5 *	4.7	6.4	12
13		0.6	34	22	45	1080 *	141	31	15	6.3	4.7	5.5	13
14	F	0.6	26	21	42	512	136 *	29	14	6.3	4.6	5.3	14
15		0.6	22	22	43	260 *	129	26	14	6.3	4.6	5.0	15
16	L	0.6	22	23	48	197	101	25	13	6.3	4.5	5.0	16
17		0.6	19	24	53	161	86	23	13	6.1	4.5	5.1	17
18		0.5	17	25	51	140	117	20	13	6.2	4.4	5.3	18
19	O	0.5	17	26	48	135	129	19	12	6.9	4.4	5.2	19
20		0.6	16	27	41	119	105	18	12	7.6	4.3	4.9	20
21	W	0.6	16	27	45	101	142	17	12	7.4	4.3	4.3	21
22		0.6	16	114	45	99	260	17	11	6.9	4.3	4.1	22
23		0.6	16	157 *	42	93	128	17	11	5.6	4.4	4.0	23
24		0.6	16	518	41	89	110	16	11	5.6	4.5	4.0	24
25		0.6	17	244	51	91	94	16	10	5.4	4.5	3.9	25
26		0.6	16	84 *	49	90	96	16	10	5.3	4.4	3.9	26
27		0.6	16	70	43	91	91	16	10	5.3	4.8	3.9	27
28		0.6	17	62	43	87	82	16	10	5.2	4.6	3.9	28
29		0.7	17	59		96	75	16	10	5.2	4.3	3.9	29
30		0.7	17	62		86	65	16	9.4	5.2	4.2	4.1	30
31			17	59		103		18		5.1	4.2		31
MEAN		0.5	126	60.9	45.5	151	129	29.7	12.9	6.6	4.6	4.9	MEAN
MAX.		0.7	2220	518	53.0	1080	260	58.8	17.1	8.9	5.1	6.8	MAX.
MIN.		0.0	0.7	17.0	41.0	37.0	65.4	16.2	9.4	5.1	4.2	3.9	MIN.
AC. FT.		28	7778	3747	2527	9320	7728	1829	768	404	284	290	AC.FT.

E — ESTIMATED
NR — NO RECORD
* — DISCHARGE MEASUREMENT OR OBSERVATION OF NO FLOW
# — E AND *

MEAN DISCHARGE	MAXIMUM DISCHARGE	MAXIMUM GAGE HT.	MAXIMUM MO.	MAXIMUM DAY	MAXIMUM TIME	MINIMUM DISCHARGE	MINIMUM GAGE HT.	MINIMUM MO.	MINIMUM DAY	MINIMUM TIME	TOTAL ACRE FEET
46.0	9180	9.44	12	06	1730	0.0	0.00	10	01	0000	34,700

LOCATION			MAXIMUM DISCHARGE OF RECORD			PERIOD OF RECORD		DATUM OF GAGE			
LATITUDE	LONGITUDE	1/4 SEC. T. & R. S.B.B.&M.	CFS	GAGE HT.	DATE	DISCHARGE	GAGE HEIGHT ONLY	PERIOD FROM	PERIOD TO	ZERO ON GAGE	REF. DATUM
34° 18.4'	117° 18.9'	NE32 3N 4W	10200	10.90	12/29/65	Jan 61-Date	Jan 61-Date	1/61		3159.2	U.S.G.S.

Station is located 2 miles NE of Cedar Springs on left bank of West Fork of Mojave River at State Highway 118 Crossing.

Drainage area is 34.5 square miles.

TABLE B-2

DAILY MEAN DISCHARGE

(IN CUBIC FEET PER SECOND)

WATER YEAR	STATION NO.	STATION NAME
1967	V-9-2250	EAST FORK OF WEST FORK OF MOJAVE RIVER ABOVE CEDAR SPRINGS

DAY	OCT.	NOV.	DEC.	JAN.	FEB.	MAR.	APR.	MAY	JUNE	JULY	AUG.	SEPT.	DAY
1	0.0	0.1	0.6	5.5	28 *	7.7 *	22	55	19	4.9	1.4	0.9	1
2	0.0	0.1	0.7	5.8	24	8.3	27	52	17 *	4.8	1.3	1.2	2
3	0.1	0.1	39	9.1*	21	8.8	27	50	16	4.5	1.3	1.1	3
4	0.2	0.1	8.0*	14	20	11	45	49	16	4.3	1.3	0.9	4
5	0.1	0.1	123	9.1	19	11	54	47	15	4.2	1.2	4.4	5
6	0.1	0.1	633 *	7.0	18	12	46	45	14	4.0	1.2	10	6
7	0.1	4.1	216	6.0	16	20	54	42	14	3.9	1.2	10	7
8	0.0	1.8*	52 *	5.4	15	24	51	42	14	3.6	1.3	10	8
9	0.0	0.8	27 *	5.3	15	19	45	44	13	3.6	1.2	10	9
10	0.1	0.6	28	5.2	14	18	42	50	13	3.4	1.1	10	10
11	0.1	0.5	26	5.0	13	36	60	44	13	3.3	1.0	10	11
12	0.1	0.5	20 *	4.8	13	119	55	40	13	2.1 *	1.0	10	12
13	0.1	0.4	14	4.3	12	282 *	56	37	16	1.8	0.9	10	13
14	0.0	0.4	12	4.2	14	138 *	58	35	17	1.8	0.9	10	14
15	0.1	0.4	13	4.2	12	80 *	58	33	16	1.7	0.9	10	15
16	0.1	0.4	15	4.0	12	57	51	31	15	1.7	0.9	10	16
17	0.1	0.4	9.7	4.0	13	50	50	26	13	1.6	0.9	9.9	17
18	0.1	0.4	8.5	4.0	12	44	58	23	13	1.6	0.8	9.8	18
19	0.1	0.4	8.3	3.7	11	40	61	23	12	1.6	0.7	9.8	19
20	0.1	0.4	8.3	3.5	11	34	57	22	11	1.5	0.7	5.2	20
21	0.1	0.5	7.6	3.4	11	28	66	22	11	1.5	0.7	0.7	21
22	0.1	0.5	7.4	29	9.6	27	92	21	10	1.4	0.7	0.6	22
23	0.1	0.5	7.4	47 *	9.3	26	73	21	10	1.4	0.7	0.6	23
24	0.1	0.5	7.4	128	9.0	24	68	21	11	1.5	0.9	0.5	24
25	0.1	0.5	7.4	151 *	8.2	24	65	20	10	1.5	0.8	0.5	25
26	0.1	0.5	6.8	79	8.0	24	68	19	10	1.4	0.8	0.5	26
27	0.0	0.5	6.6	58	7.9	23	69 *	18	9.9	1.4	0.6	0.6	27
28	0.0	0.6	6.2	45	7.7	21	68	18	9.6	1.4	0.6	1.2	28
29	0.1	0.6	6.3	38		20	63	19	8.2	1.5	0.5	0.9	29
30	0.1	0.6	6.0	36		20	58	18	5.2	1.4	0.5	0.7	30
31	0.1		5.8	36		20		21		1.4	0.6		31
MEAN	0.1	0.6	43.1	24.7	13.7	41.2	55.6	32.5	12.8	2.4	0.9	5.3	MEAN
MAX.	0.2	4.1	633	151	28.0	282	92.0	55.1	19.4	4.9	1.4	10.9	MAX.
MIN.	0.0	0.1	0.6	3.4	7.7	7.7	22.3	18.5	5.2	1.4	0.5	0.5	MIN.
AC. FT.	5	35	2652	1516	761	2532	3306	1999	763	150	57	317	AC.FT.

E — ESTIMATED
NR — NO RECORD
* — DISCHARGE MEASUREMENT OR OBSERVATION OF NO FLOW
# — E AND *

MEAN	MAXIMUM					MINIMUM					TOTAL
DISCHARGE	DISCHARGE	GAGE HT.	MO.	DAY	TIME	DISCHARGE	GAGE HT.	MO.	DAY	TIME	ACRE FEET
19.5	1180	7.00	12	06	1700	0.0	0.00	10	01	0000	14095

LOCATION			MAXIMUM DISCHARGE OF RECORD			PERIOD OF RECORD		DATUM OF GAGE			
LATITUDE	LONGITUDE	1/4 SEC. T. & R. S.B.B.&M	CFS	GAGE HT.	DATE	DISCHARGE	GAGE HEIGHT ONLY	PERIOD FROM	PERIOD TO	ZERO ON GAGE	REF. DATUM
34° 16.3'	117° 17.5'	SW10 2N 4W	5110	7.10	12/29/65	Mar 61-Date	Mar 61-Date	3/61		3580.3	U.S.G.S.

Station is located 2.2 miles east of Cedar Springs on the right bank of the East Fork of the West Fork of Mojave River.

Drainage area is 11.5 square miles.

TABLE B-2

DAILY MEAN DISCHARGE

(IN CUBIC FEET PER SECOND)

WATER YEAR	STATION NO.	STATION NAME
1967	V-9-2300	WEST FORK OF MOJAVE RIVER ABOVE CEDAR SPRINGS

DAY	OCT.	NOV.	DEC.	JAN.	FEB.	MAR.	APR.	MAY	JUNE	JULY	AUG.	SEPT.	DAY
1	0.1	0.2	0.4	1.7	8.1	2.2	12	20	5.7	3.0	1.6	1.2	1
2	0.1	0.2	0.7	1.7	6.8	2.1	15	12	5.4	2.9	1.5	1.3	2
3	0.1	0.2	32	1.7 *	6.0	1.9	15	7.1	5.3	2.8	1.5	1.2	3
4	0.2	0.1	4.9 *	1.6	5.6	1.7	33	5.2	5.4	2.8	1.5	1.1	4
5	0.2	0.1	30 *	1.5	5.1	1.6	30	5.2	5.2	2.8	1.4	1.0	5
6	0.2	0.1	93 *	1.5	5.1	1.5	21	5.2	5.1	2.7	1.5	1.0	6
7	0.2	1.8	17	1.3	5.1	1.4	32	8.9	5.0	2.7	1.5	0.9	7
8	0.2	0.6 *	14	1.3	4.9	1.3	27	13	5.0	2.6	1.5	0.9	8
9	0.2	0.4	9.2	1.2	4.7	1.2	21	14	5.1	2.5	1.4	0.9	9
10	0.2	0.3	7.6	1.1	4.3	1.2	15	12	5.1	2.4	1.4	0.9	10
11	0.2	0.3	5.9	1.0	4.0	2.7	29	11	5.0	2.4	1.3	0.9	11
12	0.2	0.2	6.0 *	1.0	3.9	70	26	12	5.1	2.5	1.2	0.8	12
13	0.2	0.2	5.1	1.0	3.7	106	25	11	5.5	2.6	1.2	0.8	13
14	0.2	0.2	4.4	0.9	3.4	50 *	24	10	5.1	2.6	1.2	0.8	14
15	0.2	0.2	3.8	0.8	3.2	33	24	9.6	4.8	2.5	1.2	0.8	15
16	0.2	0.2	3.4	0.8	3.0	27	19	9.5	4.6	2.4	1.2	0.8	16
17	0.2	0.2	3.2	0.7	2.9	27	11	9.2	4.4	2.3	1.2	0.8	17
18	0.2	0.2	3.0	0.7	2.9	24	18	8.8	4.3	2,3	1.1	0.9	18
19	0.2	0.2	2.7	0.7	2.8	21	24	8.0	4.1	2.2	1.1	0.9	19
20	0.2	0.2	2.6	0.6	2.7	19	22	7.8	4.0	2.2	1.1	0.8	20
21	0.2	0.3	2.7	0.6	2.6	18	32	7.3	3.8	2.1	1.1	0.8	21
22	0.2	0.3	2.6	11 *	2.8	16	59	6.9	3.6	2.0	1.0	0.8	22
23	0.2	0.3	2.6	18	2.8	15	38	5.6	3.5	1.9	1.1	0.8	23
24	0.2	0.3	2.4	48	2.7	14	33	6.2	3.5	1.9	1.1	0.8	24
25	0.2	0.3	2.3	38 *	2.6	13	30	5.9	3.4	1.9	1.1	0.8	25
26	0.2	0.3	2.2	20	2.5	12	29	5.5	3.3	1.8	1.0	0.8	26
27	0.2	0.3	2.1	14	2.4	11	27 *	5.6	3.3	1.8	1.0	0.8	27
28	0.2	0.4	2.0	11	2.3	11	26	5.7	3.2	1.8	0.9	1.0	28
29	0.2	0.4	2.0	9.0		11	24	5.6	3.2	1.7	0.8	0.9	29
30	0.2	0.4	2.0	8.3		10	23	5.8	3.1	1.7	0.9	0.9	30
31	0.2		1.9	9.3		11		6.1		1.6	1.0		31
MEAN	0.2	0.3	8.8	6.8	3.9	17.3	25.5	8.6	4.4	2.3	1.2	0.9	MEAN
MAX.	0.2	1.8	93.0	48.0	8.1	106	59.5	20.6	5.7	3.0	1.6	1.3	MAX.
MIN.	0.1	0.1	0.4	0.6	2.3	1.2	11.8	5.2	3.1	1.6	0.8	0.8	MIN.
AC. FT.	12	19	543	417	216	1067	1515	527	264	142	75	54	AC. FT.

E — ESTIMATED
NR — NO RECORD
* — DISCHARGE MEASUREMENT OR OBSERVATION OF NO FLOW
# — E AND *

MEAN DISCHARGE	MAXIMUM DISCHARGE	GAGE HT.	MO.	DAY	TIME	MINIMUM DISCHARGE	GAGE HT.	MO.	DAY	TIME	TOTAL ACRE FEET
6.7	214	5.28	01	24	1930	0.1	3.40	10	01	0000	4849

LOCATION			MAXIMUM DISCHARGE OF RECORD			PERIOD OF RECORD		DATUM OF GAGE			
LATITUDE	LONGITUDE	1/4 SEC. T. & R. S.B.B.&M.	CFS	GAGE HT.	DATE	DISCHARGE	GAGE HEIGHT ONLY	PERIOD FROM	PERIOD TO	ZERO ON GAGE	REF. DATUM
34° 17.1'	117° 22.5'	SW2 2N 5W	612	5.68	11/22/65	Feb 61-Date	Feb 61-Date	2/61		3552.3	U.S.G.S.

Station is located 2.6 miles west of Cedar Springs on the left bank of the West Fork of Mojave River.

Drainage area is 3.2 square miles.

TABLE B-2

DAILY MEAN DISCHARGE

(IN CUBIC FEET PER SECOND)

WATER YEAR	STATION NO.	STATION NAME
1967	V-9-2902	LAS FLORES DIVERSION FROM WEST FORK OF MOJAVE RIVER BELOW CEDAR SPRG.

DAY	OCT.	NOV.	DEC.	JAN.	FEB.	MAR.	APR.	MAY	JUNE	JULY	AUG.	SEPT.	DAY
1		0.0	0.0	0.0	5.6	8.4	0.0	6.6	7.0	4.5	5.6	2.6	1
2		0.0	0.0	0.0	3.3	8.7	0.0	7.0	7.7	4.9	5.0	4.0	2
3		0.0	0.0	0.0	1.6	8.9	0.0	5.7	7.8	8.3	4.2	3.7	3
4		0.0	0.0	0.0	4.7	8.5	0.0	6.6	7.7	8.0	6.6	3.1	4
5		0.0	0.0	0.0	6.6	7.7	2.4	7.2	6.8	7.2	7.3	4.2	5
6		0.0	0.0	0.0	6.6	8.3	2.4	7.9	6.1	6.8	6.2	8.3	6
7		0.0	0.0	0.0	6.9	8.3	2.4	7.6	6.5	6.3	4.9	8.5	7
8	N	2.0	0.0	0.0	6.7	7.3	2.7	6.9	8.4	5.8	3.7	5.3	8
9		0.6	1.5	0.0	7.1	8.1	5.7	7.6	8.2	6.2	3.9	2.4	9
10	O	0.2	4.0	0.0	7.1	8.1	6.9	5.0	6.1	7.5	4.3	2.4	10
11		0.1	3.1	0.3	7.5	4.1	4.2	5.9	6.2	6.9	4.6	2.4	11
12		0.1	2.7	4.2	7.4	5.2	2.4	7.4	7.4	7.2	4.7	3.9	12
13	F	0.1	2.8	5.9	7.5	9.0	2.4	7.0	6.6	7.8	4.6	6.5	13
14		0.1	3.9	5.3	6.8	4.5	2.8	6.6	6.0	7.9	4.7	7.5	14
15	L	0.1	4.9	4.6	7.2	0.0	2.6	7.3	6.7	8.1	4.9	8.3	15
16	O	0.1	5.3	5.4	7.7	0.0	4.5	6.7	6.6	7.4	5.1	8.5	16
17		0.2	5.0	4.1	7.5	0.0	7.8	5.7	5.7	6.9	4.5	8.6	17
18	W	0.2	4.6	4.0	7.5	0.0	6.1	5.9	5.9	6.6	4.1	8.5	18
19		0.2	4.7	3.5	7.6	0.0	2.4	7.8	5.3	4.3	3.7	8.4	19
20		0.2	4.9	3.6	7.6	0.0	2.4	8.3	6.0	2.4	4.1	6.6	20
21		0.2	4.5	4.6	7.3	0.0	2.8	8.3	8.0	2.4	4.2	2.4	21
22		0.2	4.4	0.0	7.5	0.0	0.0	7.3	8.1	3.6	4.3	2.4	22
23		0.3	6.4	0.0	7.1	0.0	0.0	7.9	8.3	6.5	5.3	2.4	23
24		0.3	4.5	0.0	7.1	0.0	0.0	7.5	7.7	6.8	6.7	2.4	24
25		0.3	2.6	0.0	5.8	0.0	0.0	7.7	6.7	6.2	6.4	2.4	25
26		0.3	5.0	0.0	6.3	0.0	3.6	8.1	7.8	6.1	7.8	2.4	26
27		0.3	6.0	0.7	7.2	0.0	6.0	7.8	8.0	5.5	8.9	2.4	27
28		0.3	3.9	1.2	8.0	0.0	7.2	8.0	7.6	5.5	4.3	2.9	28
29		0.3	2.7	1.3		0.0	6.7	7.7	5.7	5.9	2.4	2.9	29
30		0.3	0.4	4.6		0.0	6.7	7.7	4.7	4.8	2.4	2.6	30
31			0.0	5.9		0.0		7.4		4.4	2.4		31
MEAN		0.2	2.8	1.9	6.7	3.4	3.1	7.2	6.9	6.1	4.9	4.6	MEAN
MAX.		2.0	6.4	5.9	8.0	9.0	7.8	8.3	8.4	8.3	8.9	8.6	MAX.
MIN.		0.0	0.0	0.0	1.6	4.1	2.4	5.0	4.7	2.4	2.4	2.4	MIN.
AC. FT.		14	174	117	371	208	185	441	411	374	301	276	AC. FT.

E — ESTIMATED
NR — NO RECORD
* — DISCHARGE MEASUREMENT OR OBSERVATION OF NO FLOW
# — E AND *

MEAN DISCHARGE	MAXIMUM DISCHARGE	GAGE HT.	MO.	DAY	TIME	MINIMUM DISCHARGE	GAGE HT.	MO.	DAY	TIME	TOTAL ACRE FEET
4.0	9	3.51	07	03	0215	0.0	0.00	10	01	0000	2872

LOCATION			MAXIMUM DISCHARGE OF RECORD			PERIOD OF RECORD		DATUM OF GAGE			
LATITUDE	LONGITUDE	1/4 SEC. T. & R. S. B. B. & M.	CFS	GAGE HT.	DATE	DISCHARGE	GAGE HEIGHT ONLY	PERIOD FROM	PERIOD TO	ZERO ON GAGE	REF. DATUM
34° 17.2'	117° 19.6'	SW5 2N 4W	9.0	3.51	7-03-67	Mar 61-Date	Mar 61-Date	3/61		3247.3	U.S.G.S.

Station is located 0.5 miles NE of Cedar Springs on right bank of the West Fork of Mojave River.

TABLE B-2

DAILY MEAN DISCHARGE

(IN CUBIC FEET PER SECOND)

WATER YEAR	STATION NO.	STATION NAME
1967	Z-2-3750	PIRU CREEK ABOVE FRENCHMANS FLAT

DAY	OCT.	NOV.	DEC.	JAN.	FEB.	MAR.	APR.	MAY	JUNE	JULY	AUG.	SEPT.	DAY
1	0.0	0.8 *	8.4	16	82 *	20	73	154	46	19	6.1	2.6	1
2	0.0	0.6	142 *	16	66	20	73	148	44	17	6.1	3.8	2
3	0.0	1.0	446 *	15	55	20	82	146	42	16	5.5	4.3	3
4	0.0	1.2	96 *	14	46	20	100 *	148 *	40	15	5.5	3.4	4
5	0.0	1.6	154 *	12	39	19	119	146	40	14	4.9	2.9 *	5
6	0.0	2.2	2498	12	36	16 *	130 *	139	40	15	4.9	3.4	6
7	0.0	60	1400 *	11	34	16	151	139	39	15 *	4.9	2.9	7
8	0.0	72	461	11	32	14	165	143	37	14	5.5	2.9	8
9	0.0	43	303	12 *	32	12	140	152	37	12	6.8	3.8	9
10	0.0	24 *	181	17	30	10	132	139	36	12	6.8	4.3	10
11	0.0	17	94	19	30	19	141 *	117	36	11	5.5	4.3	11
12	0.0	11	44	17	28	180	113	102	32	10	4.9	4.3	12
13	0.0	9.3	40	12	28	825 *	143	90	31 *	11	4.3	3.8	13
14	0.0	7.6	39	19	26	399 *	108	85	30	22	4.3	3.8	14
15	0.0	8.4	30	16	24	178 *	100	78	30	20	4.9 *	3.8	15
16	0.0	7.7	22	15	31	190	100	78	30	17	8.4	3.8	16
17	0.0	7.6	18	15	31	257	102 *	75	30	15	6.1	3.8	17
18	0.0	5.2	16	16	28	167	162	73	28	14	4.3	4.9	18
19	0.1	5.5	16	12	28	116	172	70 *	28	11 *	4.3	15	19
20	0.1	14	17	14	26	91	132	70	31	7.6	3.8	6.1	20
21	0.2	12	23	16	24	78	226	64	31	5.5	3.4	3.4	21
22	0.1	11	35	86 *	24	70	228	62	31	4.3	3.4	3.4	22
23	0.7	8.4	27	99 *	24	62	236	57	31	2.9	2.9	3.8	23
24	0.7	7.6	19	297	24	59	232 *	53	31	6.7	2.6	3.8	24
25	0.5	6.8	14	484	30	49	234	51	28	7.6 *	2.9	3.8	25
26	0.6	7.6	15	185	30	46	233	49 *	26	6.1	5.5	3.8	26
27	0.6	7.6	16	141	22	42	258	49	26	6.1	4.9	3.4	27
28	0.6	6.8	15	115	20	37	223	48	26	7.6	4.3	3.4	28
29	0.6	7.6	15	104		37 *	196	48	24	7.6	3.4	3.8 *	29
30	1.0	8.4	17 *	113		42	176	46	24	6.7	2.9	3.8	30
31	0.8		17	114		55		44		6.1	2.2		31
MEAN	0.2	14	201	66	33	102	153	92	35	11	4.9	4.1	MEAN
MAX.	1.0	72	2498	484	82	825	258	154	46	22	8.4	15	MAX.
MIN.	0.0	0.6	8.4	11	20	10	73	44	24	2.9	2.2	2.6	MIN.
AC. FT.	13	835	12352	4049	1841	6269	9122	5669	2089	703	299	246	AC. FT.

E — ESTIMATED
NR — NO RECORD
* — DISCHARGE MEASUREMENT OR OBSERVATION OF NO FLOW
# — E AND *

MEAN DISCHARGE	MAXIMUM DISCHARGE	GAGE HT.	MO.	DAY	TIME	MINIMUM DISCHARGE	GAGE HT.	MO.	DAY	TIME	TOTAL ACRE FEET
59.6	6251	5.26	12	06	1915	0.0	0.54	10	01	0015	43,490

LOCATION			MAXIMUM DISCHARGE OF RECORD			PERIOD OF RECORD		DATUM OF GAGE			
LATITUDE	LONGITUDE	1/4 SEC. T. & R. S. B. B. & M.	CFS	GAGE HT.	DATE	DISCHARGE	GAGE HEIGHT ONLY	PERIOD FROM	PERIOD TO	ZERO ON GAGE	REF. DATUM
34°37.8'	118°44.8'	NW11 6N 18W	10,160	6.34	11-24-65	Dec. '63-date	Dec. '63-date	12/63	Date	0.50	USGS

Station is located 13 miles north of Castaic on Golden State Highway Route 99, (Interstate 5), on the right embankment of the highway (east embankment) at the beginning of a concrete flume.

TABLE B-2

DAILY MEAN DISCHARGE

(IN CUBIC FEET PER SECOND)

WATER YEAR	STATION NO.	STATION NAME
1967	Z-2-3770	CANADA DE LOS ALAMOS BELOW APPLE CANYON

DAY	OCT.	NOV.	DEC.	JAN.	FEB.	MAR.	APR.	MAY	JUNE	JULY	AUG.	SEPT.	DAY
1	1.7	0.6*	1.3	1.6	2.6*	1.2	3.2	1.6	1.5	1.0	0.9*	1.1	1
2	1.8	0.8	1.3	1.6	2.2	1.2	2.1	1.6*	1.5	1.0	1.0	1.2	2
3	1.5	0.8	4.1*	1.3	2.2	1.2	1.7	1.6	1.5	0.9	0.9	1.0	3
4	1.1*	0.8	1.7	1.2	2.2	1.3	8.4*	1.6	1.3	1.0	0.9	0.9	4
5	0.8	1.3	8.9	1.2	2.2	1.3	2.4	1.6	1.5	1.1	0.8	1.0*	5
6	0.9	1.6	20	1.3	1.8	1.2*	1.7	1.3	1.5	1.2	1.0	0.9	6
7	0.8	52	2.6*	1.6	1.8	1.2	2.0	1.2	1.4	1.1*	1.0	1.0	7
8	1.3	4.7	2.1	1.6	1.8	1.1	1.7	1.2	1.4	1.0	1.3	1.1	8
9	1.6	2.2	2.0	1.3*	1.8	1.1	1.7	1.2	1.5	1.0	1.0	1.0	9
10	1.5	1.5*	2.0	1.2	1.8	1.3	1.7	1.3	1.6	1.0	0.9	1.1	10
11	1.6	1.0	2.0	1.3	1.8	1.9	3.4	1.3	1.6	0.9	0.9	1.1	11
12	0.4	4.7	1.8	1.3	1.7	2.8	1.8	1.2	1.6	1.0	0.8	1.3	12
13	0.5	1.4	1.0	1.2	1.6	1.6	1.6	1.2	1.6*	1.1	0.8	1.3	13
14	0.2	1.4	1.4	1.5	1.6	1.5	1.6	1.2	1.5	1.1	0.8	1.1	14
15	0.4	1.4	1.5	1.6	1.6	1.4	1.6	1.2	1.4	1.1	0.9	1.1	15
16	0.9	1.4	1.5	1.3	1.4	1.4	1.4	1.2	1.5	1.0	1.0	1.2	16
17	0.6	1.4	1.7	1.2	1.5	1.5	1.3*	1.2	1.5	1.0	1.0	1.2	17
18	0.2	1.2	1.7	1.2	1.6	1.4	2.1	1.2	1.5	1.0	0.9	1.5	18
19	0.4	1.3	1.5	1.3	1.5	1.4	1.5	1.2*	1.5	1.0	0.8	2.4	19
20	1.3	3.8	1.4	1.3	1.4	1.4	1.4	1.1	1.4	1.0*	0.8	1.5	20
21	0.7	1.6	1.4	1.5	1.3	1.4	3.9	1.1	1.3	0.9	0.9	1.5	21
22	0.6	1.4	1.4	5.1*	1.2	1.4	2.2	1.1	1.3	0.8	0.9	1.5	22
23	0.9	1.3	1.4	1.7*	1.4	1.4	1.5	1.1	1.3	1.0	0.9	1.5	23
24	0.6	1.4	1.6	7.9*	1.3	1.4	1.5	1.1	1.3	1.0	1.0	1.5	24
25	0.9	1.5	1.7	2.8	1.6	1.5	1.6	1.2	1.2	0.9	1.0	1.5	25
26	0.9	1.5	1.7	2.8	1.4	1.5	1.5	1.3*	1.2	0.9	0.9	1.5	26
27	0.5	1.5	1.5	2.8	1.1	1.5	1.5	1.4	1.2	1.0	0.8	1.4	27
28	0.5	1.4	1.3	2.7	1.2	1.6	1.7	1.3	1.1	1.1	0.8	1.6	28
29	1.3	1.3	1.2	2.7		1.5	1.6	1.4	1.2	1.0	0.9	1.6*	29
30	1.5	1.2	1.2	2.7		1.5	1.5	1.4	1.1	1.0	0.9	1.6	30
31	1.1		1.5	2.7		2.7*		1.5		0.9	0.8		31
MEAN	0.9	3.3	2.5	2.0	1.7	1.5	2.1	1.3	1.4	1.0	0.9	1.3	MEAN
MAX.	1.8	52	20	7.9	2.6	2.8	8.4	1.6	1.6	1.2	1.3	2.4	MAX.
MIN.	0.2	0.6	1.0	1.2	1.1	1.1	1.3	1.1	1.1	0.8	0.8	0.9	MIN.
AC. FT.	57	194	153	124	92	91	125	79	83	61	56	78	AC. FT.

E — ESTIMATED
NR — NO RECORD
* — DISCHARGE MEASUREMENT OR OBSERVATION OF NO FLOW
# — E AND *

MEAN DISCHARGE	MAXIMUM DISCHARGE	GAGE HT.	MO.	DAY	TIME	MINIMUM DISCHARGE	GAGE HT.	MO.	DAY	TIME	TOTAL ACRE FEET
1.7	130	3.82	11	07	0930	0.2	2.27	10	14	0015	1193

LOCATION			MAXIMUM DISCHARGE OF RECORD			PERIOD OF RECORD		DATUM OF GAGE			
LATITUDE	LONGITUDE	1/4 SEC. T. & R. S.B.B.&M.	CFS	GAGE HT.	DATE	DISCHARGE	GAGE HEIGHT ONLY	PERIOD FROM	PERIOD TO	ZERO ON GAGE	REF. DATUM
34°40'44"	118°47'01"	SW22 7N 18W	200	1.91	11-16-65	Mar. 65-date	Mar. 65-data	3/65	Date	0.40	Local

Station is located 0.5 miles south of the intersection of Apple Canyon and Canada de los Alamos and 200 feet west of U.S. Highway 99 (Interstate 5).

TABLE B-2

DAILY MEAN DISCHARGE

(IN CUBIC FEET PER SECOND)

WATER YEAR	STATION NO.	STATION NAME
1967	Z-3-2330	ELIZABETH LAKE CANYON CREEK ABOVE CASTAIC

DAY	OCT.	NOV.	DEC.	JAN.	FEB.	MAR.	APR.	MAY	JUNE	JULY	AUG.	SEPT.	DAY
1		0.0	2.4	5.8	39	10	41	62	31	9.1	2.4	0.6	1
2		0.0	7.2	6.0	26	9.8 *	43	67	29 *	8.7	3.0	1.0	2
3		0.0	69 *	6.0	18	10	29 *	70	27	8.3	2.4	1.6	3
4		0.0	20 *	6.2	15	9.5	40	67	25	8.3	3.0	1.4	4
5		0.0	66 *	6.6	14	7.8	42 *	64 *	24	8.2 *	2.4	1.2	5
6		0.0	218 *	5.9 *	15	6.6	30	61	23	7.8	2.4	1.1 *	6
7		101 *	112 *	5.6	15	7.0	45 *	57	21	7.2	2.5	1.0	7
8	N	4.0	54	5.6	13	7.2	33	56	22	6.7	2.9	1.0	8
9		0.4 *	37 *	5.4	13	7.2	26	54	23	6.2	2.5	1.0	9
10	O	0.4	25	5.6	12	6.6	22	55	22	5.7	2.2	1.1	10
11		0.3	19	5.6	11	13	78 *	53	20	5.2	1.8	1.3	11
12		0.4	16 *	5.6	11	77 *	64	50	21	5.0	1.5	1.1	12
13	F	0.7	16	5.4	11	142 *	55	49	22	5.1	1.3	1.1	13
14		1.0	18	5.4	11	91 *	53 *	47	21	5.1	1.2	1.0	14
15	L	1.1	18	5.6	11	61 *	52	45 *	18 *	5.1	1.1	0.9	15
16	O	1.1	18	5.0	10	43	48	43	17	4.8	1.2	0.8	16
17		1.0	18	5.0	10	37	46	41	16	4.7	1.3 *	0.9	17
18	W	1.2	18	4.9	9.8	33	132	40	16	4.9 *	1.2	1.3	18
19		1.4	13	4.7	9.8	30	164	39	14	4.8	1.1	2.2	19
20		3.9	10	4.9	9.8	30	145	37	14	4.6	1.1	1.6	20
21		2.6	8.3	4.9	9.8	30	200	35	12	4.6	1.1	1.4	21
22		3.5	8.1	104 *	9.8	28	314	34	11	4.5	1.3	1.6	22
23		2.7	8.3	90 *	9.5	28	244	34	11	4.2	1.2	1.4	23
24		2.2	7.8	416 *	9.5	27	152 *	33	10	4.2	1.0	1.6	24
25		2.0	7.6	221 *	14	26	101	33	9.8	3.9	1.0	1.8	25
26		2.0	7.4	100	11	26	78	33	10 *	3.8	0.9	1.6	26
27		1.7	7.2	72	10	25	65	34	9.7*	3.8	0.9	1.2	27
28		1.8	7.2	63	10	24	60	32	8.9	3.9	0.7	1.5 *	28
29		2.0	7.0	54		23	58	30	8.7	3.7	0.7	1.8	29
30		2.2	6.0 *	54		22	58	30	9.5	3.7	0.6	2.0	30
31	*		5.4	48 *		44 *		31		3.1 *	0.4		31
MEAN		4.7	28	43	13	30	84	46	18	5.4	1.6	1.3	MEAN
MAX.		101	218	416	39	142	314	70	31	9.1	3.0	2.2	MAX.
MIN.		0.0	2.4	4.9	9.5	6.6	22	30	8.7	3.1	0.4	0.6	MIN.
AC. FT.		279	1696	2653	730	1868	4994	2809	1044	335	96	78	AC. FT.

E — ESTIMATED
NR — NO RECORD
* — DISCHARGE MEASUREMENT OR OBSERVATION OF NO FLOW
# — E AND *

MEAN DISCHARGE	MAXIMUM DISCHARGE	MAXIMUM GAGE HT.	MAXIMUM MO.	MAXIMUM DAY	MAXIMUM TIME	MINIMUM DISCHARGE	MINIMUM GAGE HT.	MINIMUM MO.	MINIMUM DAY	MINIMUM TIME	TOTAL ACRE FEET
23	1326	3.41	01	24	1615	0	0.14	10	01	0015	16,580

NOTE: Data below are for 1966 water year. When Bulletin No. 130-66 was published, these data were not available.

DAY	OCT.	NOV.	DEC.	JAN.	FEB.	MAR.	APR.	MAY	JUNE	JULY	AUG.	SEPT.	DAY
1		0.0	24	456	24	11	6.5	2.7	2.2 *	0.1	*		1
2		0.0	17	286	22	11	7.0	2.4	2.0	0.1			2
3		0.0	13 *	160	18	10	7.6	2.4	2.2	0.1			3
4		0.0	13	102	16 *	11	7.6	2.4 *	1.6	0.1			4
5		0.0	13	77	15	11	9.7 *	3.3	1.4	0.0			5
6		0.0	13	93	49	11	11	4.0	1.4	0.0			6
7		0.0	11	93	29	10	11	5.8	1.3	0.0			7
8		0.0	10 *	92	21	9.8	13	5.4	1.1	0.0			8
9		0.0	9.5	67	18	10	13	5.1	1.1	0.0			9
10	N	0.0	9.5	45	20	10	12	4.7	1.0	0.0	N	N	10
11	O	0.0	9.0	40	17	10	11	4.4	0.9	0.0	O	O	11
12		0.0	11	35	15	12	9.3	4.4	0.9	0.0			12
13		0.0	10	34	14	16	8.4	4.0	0.8	0.0			13
14		0.0	9.5	31	14	12	8.3	3.9	0.6	0.0			14
15	F	0.0	8.5	30	13	13	6.9	3.7	0.6	0.0	F	F	15
16	L	0.0	8.5	28	13 *	11	6.6	3.4	0.6	0.0	L	L	16
17		144	8.0	23	13	11	6.5	3.2 *	0.5 *	0.0			17
18	O	80	7.1	23	12	10	6.4	2.9	0.4	0.0	O	O	18
19		34	6.2	23	13	9.3	6.3	2.7	0.3	0.0			19
20	W	15	6.6	22	14	9.1	6.4	2.4	0.3	0.0 *	W	W	20
21		9.1	6.6	22	13	10	5.3	2.4 *	0.3	0.0			21
22		189 *	7.1 *	24	12	8.9	4.7	2.4	0.3	0.0			22
23		153	5.5	22	11	8.9	4.4	2.2	0.3	0.0			23
24		624	4.5	22	11	7.6	4.0	2.2	0.3	0.0			24
25		455	3.7	20	11 *	6.2	3.9	2.4	0.3	0.0			25
26		132	2.7	21	11	5.2	3.7	2.4	0.2	0.0			26
27		26	2.0	22	11	5.3	3.4	2.2	0.2	0.0			27
28		27	1.4	22	11	5.8	3.3	2.4	0.1	0.0		*	28
29		29	1039	22		7.3	3.2	2.9	0.1	0.0			29
30		28	710	40		8.1 *	2.9	3.4	0.1 *	0.0			30
31			580	27		7.1		2.7		0.0			31
MEAN		65	83	65	16	9.6	7.1	3.2	0.8	0.0			MEAN
MAX.		624	1039	456	49	16	13	5.8	2.2	0.1			MAX.
MIN.		0.0	1.4	20	11	5.2	2.9	2.2	0.1	0.0			MIN.
AC. FT.		3858	5117	4015	914	592	423	200	46	1			AC. FT.

E — ESTIMATED
NR — NO RECORD
* — DISCHARGE MEASUREMENT OR OBSERVATION OF NO FLOW
# — E AND *

MEAN DISCHARGE	MAXIMUM DISCHARGE	MAXIMUM GAGE HT.	MAXIMUM MO.	MAXIMUM DAY	MAXIMUM TIME	MINIMUM DISCHARGE	MINIMUM GAGE HT.	MINIMUM MO.	MINIMUM DAY	MINIMUM TIME	TOTAL ACRE FEET
21	3127	6.36	12	29	1330	0	2.15	10	01	0015	15,170

LOCATION			MAXIMUM DISCHARGE OF RECORD			PERIOD OF RECORD		DATUM OF GAGE			
LATITUDE	LONGITUDE	1/4 SEC. T. & R. S.B.B. & M.	CFS	GAGE HT.	DATE	DISCHARGE	GAGE HEIGHT ONLY	PERIOD FRDM	PERIOD TO	ZERO ON GAGE	REF. DATUM
34° 33.7'	118° 34.2'	SW34 6N 16W	3127	6.36'	12/29/65	Jan. 62-date	Jan. 62-date	1/62	1/63	1.82	Local
								2/63	6/65	2.15	Local
								7/65	11/66	0.35'	Local
								12/66	date	0.14'	Local

Station is located 3.9 miles north of intersection of Castaic Canyon Road and Elizabeth Lake Canyon Road on left bank of stream at Canyon Christian Camp.

Drainage area is 45.7 square miles.

TABLE B-2

DAILY MEAN DISCHARGE

(IN CUBIC FEET PER SECOND)

WATER YEAR	STATION NO.	STATION NAME
1967	2-3-2340	NECKTIE CANYON CREEK

DAY	OCT.	NOV.	DEC.	JAN.	FEB.	MAR.	APR.	MAY	JUNE	JULY	AUG.	SEPT.	DAY
1					1.7	0.3	1.4	1.9	0.3				1
2					1.3	0.3	2.0	1.6	0.2*				2
3					1.1	0.3	1.4*	1.4	0.2				3
4					0.9	0.3	2.0	1.3	0.2				4
5					0.9	0.2	2.3	1.3	0.2				5
6					0.7	0.2	1.6	1.2	0.2	*			6
7					0.7*	0.2	2.1	1.2	0.2				7
8					0.4	0.2	1.8	1.1	0.2				8
9					0.5	0.2	1.4	1.1	0.2				9
10					0.5	0.2	1.3	1.1	0.2				10
11					0.5	0.3	4.5	0.9	0.2				11
12					0.5	4.8	3.5	0.8	0.2	N	N	N	12
13					0.6	5.5*	2.7	0.8	0.2				13
14					0.5	3.1	2.3*	0.7	0.2	O	O	O	14
15					0.5	1.9	2.0	0.6*	0.1				15
16	RECORD BEGINS JANUARY 27, 1967				0.5	1.5	1.7	0.6	0.1*				16
17					0.5	1.2	1.5	0.5	0.1	F	F	F	17
18					0.5	1.0	4.6	0.5	0.1				18
19					0.5	0.8	5.6	0.5	0.1	L	L	L	19
20					0.5	0.7	5.3	0.4	0.1	O	O	O	20
21					0.4	0.6	11	0.4	0.0				21
22					0.4	0.5	28	0.3	0.0	W	W	W	22
23					0.4	0.5	12	0.3	0.0*				23
24					0.4	0.5	8.2	0.3	0.0				24
25					0.6	0.4	5.7	0.3	0.0				25
26					0.4	0.4	4.3	0.3	0.0				26
27					0.4	0.4	3.5*	0.3	0.0				27
28				3.2	0.3	0.4	3.0	0.3	0.0				28
29				2.4		0.4	2.5	0.3	0.0				29
30				2.2		0.4	2.1	0.3	0.0				30
31				2.2		0.9		0.3					31
MEAN					0.6	0.9	4.3	0.7	0.1				MEAN
MAX.					1.7	5.5	28	1.9	0.3				MAX.
MIN.					0.3	0.2	1.3	0.3	0.0				MIN.
AC. FT.					34	57	260	45	7				AC. FT.

E — ESTIMATED
NR — NO RECORD
* — DISCHARGE MEASUREMENT OR OBSERVATION OF NO FLOW
# — E AND *

MEAN	MAXIMUM					MINIMUM					TOTAL
DISCHARGE	DISCHARGE	GAGE HT.	MO.	DAY	TIME	DISCHARGE	GAGE HT.	MO.	DAY	TIME	ACRE FEET

LOCATION			MAXIMUM DISCHARGE			PERIOD OF RECORD		DATUM OF GAGE			
LATITUDE	LONGITUDE	1/4 SEC. T. & R. S. B. B. & M.	OF RECORD			DISCHARGE	GAGE HEIGHT ONLY	PERIOD		ZERO ON GAGE	REF. DATUM
			CFS	GAGE HT.	DATE			FROM	TO		
34°33'37.5"	118°36'51"	SE31 6N 17W	138.47	2.03'	11/30/67	Feb. 67-date	Feb. 67-date	2/67	date	0.14'	Local

Station is located bottom of Necktie Canyon 2.0 miles northeast (upstream) of confluence of Necktie Canyon Creek and Castaic Canyon Creek.

TABLE B-2

DAILY MEAN DISCHARGE

(IN CUBIC FEET PER SECOND)

WATER YEAR	STATION NO.	STATION NAME
1967	Z-3-2345	ELDERBERRY CANYON CREEK

DAY	OCT.	NOV.	DEC.	JAN.	FEB.	MAR.	APR.	MAY	JUNE	JULY	AUG.	SEPT.	DAY
1		0.0	0.0	0.1	1.8	0.1	0.8	1.2	0.1*				1
2		0.0	0.5	0.1	1.4	0.0	1.7	1.0	0.1				2
3		0.0	12 *	0.1	1.1	0.0	0.9*	0.8	0.0				3
4		0.0	2.3	0.1	1.0	0.0	2.2	0.8	0.0				4
5		0.0	16	0.0	0.9	0.0	2.0	0.7*	0.0	*		*	5
6		0.0	33 *	0.0	0.7	0.0	1.1	0.6	0.0				6
7		14	14 *	0.0	0.6*	0.0*	2.0	0.6	0.0				7
8		1.6	6.1	0.0	0.5	0.0	1.4	0.5	0.0				8
9	N	0.2	3.7	0.0	0.5	0.0	0.9	0.5	0.0	N	N	N	9
10	O	0.1	2.3	0.0	0.4	0.0	0.8	0.5	0.0	O	O	O	10
11		0.0	1.7	0.0	0.4	0.1	4.3	0.5	0.0				11
12		0.0	1.3	0.0	0.3	5.9*	2.8	0.5	0.0				12
13		0.0	0.9	0.0	0.3	5.8*	2.0	0.4	0.0				13
14	F	0.0	0.7	0.0	0.2	2.8	1.6	0.3	0.0	F	F	F	14
15	L	0.0*	0.6	0.0	0.2	1.6*	1.4	0.3*	0.0	L	L	L	15
16		0.0	0.5	0.0	0.2	1.1	1.1	0.3	0.0*				16
17	O	0.0	0.4	0.0	0.2	0.8	0.9	0.2	0.0	O	O	O	17
18	*	0.0	0.3	0.0	0.2	0.6	4.6	0.2	0.0				18
19	W	0.0	0.3	0.0	0.1	0.5	4.3	0.2	0.0	W	W	W	19
20		0.4	0.3	0.0	0.1	0.3	3.8	0.1	0.0				20
21		0.4	0.2	0.0	0.1	0.3	11	0.1	0.0				21
22		0.2	0.2	26	0.1	0.2	20	0.1	0.0				22
23		0.3	0.2	10 *	0.1	0.2	9.5	0.1	0.0				23
24		0.1	0.2	31	0.1	0.1	6.5	0.1	0.0				24
25		0.1	0.1	17	0.3	0.1	4.6	0.1	0.0				25
26		0.0	0.1	8.2	0.1	0.1	3.5	0.1	0.0				26
27		0.0	0.1	5.2	0.1	0.1	2.8	0.1	0.0				27
28		0.0	0.1	3.9	0.1	0.1	2.3	0.1	0.0				28
29		0.0	0.1	2.9		0.1	1.9	0.1	0.0			*	29
30		0.0	0.1	2.9		0.1	1.5	0.1	0.0				30
31			0.1	2.8		0.5		0.1		*			31
MEAN		0.6	3.2	3.6	0.4	0.7	3.5	0.4	0.0				MEAN
MAX.		14	33	26	1.8	5.9	20	1.2	0.1				MAX.
MIN.		0.0	0.0	0.0	0.1	0.0	0.8	0.1	0.0				MIN.
AC. FT.		35	195	219	24	43	207	22	0				AC. FT.

E — ESTIMATED
NR — NO RECORD
* — DISCHARGE MEASUREMENT OR OBSERVATION OF NO FLOW
# — E AND *

MEAN	MAXIMUM					MINIMUM					TOTAL
DISCHARGE	DISCHARGE	GAGE HT.	MO.	DAY	TIME	DISCHARGE	GAGE HT.	MO.	DAY	TIME	ACRE FEET
1.0	77.7	2.85	12	06	1545	0.0	0.84	10	01	0015	745

LOCATION			MAXIMUM DISCHARGE OF RECORD			PERIOD OF RECORD		DATUM OF GAGE			
LATITUDE	LONGITUDE	1/4 SEC. T. & R. S.B.B.&M.	CFS	GAGE HT.	DATE	DISCHARGE	GAGE HEIGHT ONLY	PERIOD FROM	PERIOD TO	ZERO ON GAGE	REF. DATUM
34°34'16"	118°37'31"	NE36 6N 17W	77.7	2.85	12/06/66	Oct '66-date	Oct '66-date	10/66	date	0.75'	Local

Station is located 0.5 miles north east of the old Castaic Canyon Road in Elderberry Canyon.

TABLE B-2

DAILY MEAN DISCHARGE

(IN CUBIC FEET PER SECOND)

WATER YEAR	STATION NO.	STATION NAME
1967	Z-3-2360	CASTAIC CREEK ABOVE CORDOVA RANCH

DAY	OCT.	NOV.	DEC.	JAN.	FEB.	MAR.	APR.	MAY	JUNE	JULY	AUG.	SEPT.	DAY
1		0.0	0.1	2.0	28	5.7	31	63	12	2.0			1
2		0.0	2.1	1.9	25	5.4	35	56 *	11	1.9			2
3		0.0	37 *	1.7	22	5.4 *	31	52	11	1.8			3
4		0.0	9.7 *	1.6	20	5.3	48	50	9.9	1.7			4
5		0.0	29	1.6	18	4.8	51 *	50	9.7	1.6			5
6		0.0	125 *	1.7	16	4.2	40	44	9.1	1.4 *			6
7		96 *	76 *	1.8	15	3.9	45	42	8.7	1.2			7
8		9.8	32	1.7	14	3.4	39	39	8.7	1.1			8
9	N	0.0	19	1.8	13	3.2	34	39	9.1	0.9	N	N	9
10	O	0.0	15	1.7	13	3.1	33	38	8.9	0.8	O	O	10
11		0.0	12	1.8	12	7.7	66 *	37	8.4	0.5			11
12		0.0	9.3 *	1.7	11	79 *	50	34	8.6	0.3			12
13		0.0	6.5	1.6	10	112 *	43	33	8.9	0.2			13
14	F	0.0	3.9	1.6	9.4	59	40 *	31	8.6	0.2	F	F	14
15	L	0.0	3.3	1.5	9.3	38 *	39	29 *	8.0 *	0.2	L	L	15
16		0.0	3.5	1.4	8.6	31	37	27	7.6	0.1			16
17	O	0.0	3.1	1.4	7.9	28	35	25	7.2	0.1 *	O	O	17
18		0.0	2.9	1.5	7.4	26	80	23	6.8	0.0			18
19	W	0.0	2.6	1.3	7.2	23	80	21	6.3	0.0	W	W	19
20		2.51	2.4	1.3	6.5	22	71	19	6.0	0.0			20
21		0.3	3.9	1.4	6.3	19	184	18	5.8	0.0			21
22		0.0	3.3	113 *	6.1	18	248	17	5.3	0.0			22
23		0.2	3.3 *	69 *	6.0	16	164	16	5.1	0.0			23
24		0.1	3.2	228 *	5.8	15	150 *	15	4.9	0.0			24
25		0.1	3.0	123	11	14	134	15	4.4	0.0			25
26		0.1	3.0	74 *	7.6	14	119	15	3.7	0.0			26
27		0.1	2.8	57	6.2	14	105	15	3.4	0.0			27
28		0.1	2.5	45	5.8	13	98	14	3.0	0.0			28
29		0.1	2.8	39		13	87	13	2.7	0.0		*	29
30		0.1	2.4 *	35		13	74	12	2.5	0.0			30
31			1.9 *	33 *		25 *		13 *		0.0 *			31
MEAN		3.6	13.8	27.4	11.7	20.8	76.4	29.5	7.2	0.5			MEAN
MAX.		96	125	228	28	112	248	63	12	2.0			MAX.
MIN.		0.0	0.1	1.3	5.8	3.1	31	12	2.5	0.0			MIN.
AC. FT.		217	846	1686	651	1278	4544	1815	427	32			AC. FT.

E — ESTIMATED
NR — NO RECORD
* — DISCHARGE MEASUREMENT OR OBSERVATION OF NO FLOW
# — E AND *

MEAN DISCHARGE	MAXIMUM DISCHARGE	MAXIMUM GAGE HT.	MAXIMUM MO.	MAXIMUM DAY	MAXIMUM TIME	MINIMUM DISCHARGE	MINIMUM GAGE HT.	MINIMUM MO.	MINIMUM DAY	MINIMUM TIME	TOTAL ACRE FEET
15.9	599	1.98	01	24	1630	0	0.23	10	01	0015	11,500

NOTE: Data below are for 1966 water year. When Bulletin No. 130-66 was published, these data were not available.

DAY	OCT.	NOV.	DEC.	JAN.	FEB.	MAR.	APR.	MAY	JUNE	JULY	AUG.	SEPT.	DAY
1		0.0	13	45.0	12.0	6.8	2.1	0.3					1
2		0.0	12	38.0	12.0	7.6	2.1	0.3					2
3		0.0	9.3	29.0 *	11.0 *	8.5	2.1	0.3					3
4		0.0	7.6	24.0	10.0	8.5	2.1	0.2 *					4
5		0.0	6.8	18.0	10.0	8.5	2.1 *	0.2					5
6		0.0	5.8	14.0	66.0	7.6	2.1	0.1					6
7		0.0	5.3	14.0	29.0 *	6.8	2.1	0.0					7
8		0.0	5.8 *	16.0	21.0	6.3	1.9	0.1					8
9		0.0	6.8	17.0	18.0	5.8	1.9	0.3					9
10	N O	0.0	6.3	17.0	17.0	5.3	2.1	0.7	N O	N O	N O	N O	10
11		0.0	5.3	14.0	15.0	5.3	1.9	0.5					11
12	F	0.0	6.3	13.0	14.0	5.3	1.9	0.3	F	F	F	F	12
13	L	0.0	6.3	12.0	13.0	5.3	1.6	0.1	L	L	L	L	13
14	O	0.0	5.8	11.0	13.0	4.9	1.4	0.1	O	O	O	O	14
15	W	0.0	5.3	11.0	14.0	4.4	1.4	0.0	W	W	W	W	15
16		60.0	4.9	10.0	14.0 *	4.4	1.0	0.0 *					16
17		227.0	4.4	9.3	14.0	3.9	0.9	0.0					17
18		92.0 *	3.9	8.5	14.0	3.4	1.2	0.0					18
19		31.0 *	3.9	8.5	13.0	3.4	1.2	0.0					19
20		14.0 *	3.9	7.6	13.0	3.4	1.0	0.0					20
21		7.6	3.4	6.8	12.0	3.0	1.0	0.0					21
22		146.0	3.0	6.8	11.0	2.5	0.9	0.0					22
23		295.0	2.5	6.3	11.0	3.0	0.9	0.0					23
24		855.0	2.0	5.8	11.0	3.4	0.7	0.0					24
25		127.0	2.0	5.8	11.0	3.9	0.6	0.0					25
26		61.0	2.0	5.3	10.0	4.4	0.5	0.0					26
27		37.0	1.8	5.3	10.0	4.4	0.4	0.0					27
28		25.0	2.0	5.3	10.0	3.9	0.4	0.0					28
29		20.0	582.0	5.8		3.4	0.4	0.0					29
30		16.0	183.0 *	54.0		3.4 *	0.4	0.0					30
31			89.0 *	14.0		3.0		0.0					31
MEAN		67.1	32.3	14.8	32.0	7.9	1.3	0.1					MEAN
MAX.		855.0	582.0	54.0	66.0	8.5	2.1	0.7					MAX.
MIN.		0.0	1.8	5.3	10.0	3.0	0.4	0.0					MIN.
AC. FT.		3986.9	1982.8	907.0	1776.3	482.0	79.8	6.9					AC. FT.

E — ESTIMATED
NR — NO RECORD
* — DISCHARGE MEASUREMENT OR OBSERVATION OF NO FLOW
# — E AND *

MEAN DISCHARGE	MAXIMUM DISCHARGE	MAXIMUM GAGE HT.	MAXIMUM MO.	MAXIMUM DAY	MAXIMUM TIME	MINIMUM DISCHARGE	MINIMUM GAGE HT.	MINIMUM MO.	MINIMUM DAY	MINIMUM TIME	TOTAL ACRE FEET
13.0	1652	2.73	11	24	0800	0.00					9,222

LOCATION			MAXIMUM DISCHARGE OF RECORD			PERIOD OF RECORD		DATUM OF GAGE			
LATITUDE	LONGITUDE	1/4 SEC. T. & R. S.B. B. & M.	CFS	GAGE HT.	DATE	DISCHARGE	GAGE HEIGHT ONLY	PERIOD FROM	PERIOD TO	ZERO ON GAGE	REF. DATUM
34°36.7'	118°39.8'	NE22 6N 17W	4960	4.53	12/29/65	Jan. 62-Date	Jan. 62-Date	1/62	2/62	2.10	Local
								3/62	2/63	1.53	Local
								2/63	9/65	2.23	Local
								10/65	5/66	2.05	Local
								6/66	10/66	0.03	Local
								11/66	date	0.19	Local

Station is located 6.7 miles west of Elizabeth Lake Canyon Road on Castaic Canyon Road on left bank.

Drainage area is 65.0 square miles.

Figure B-1

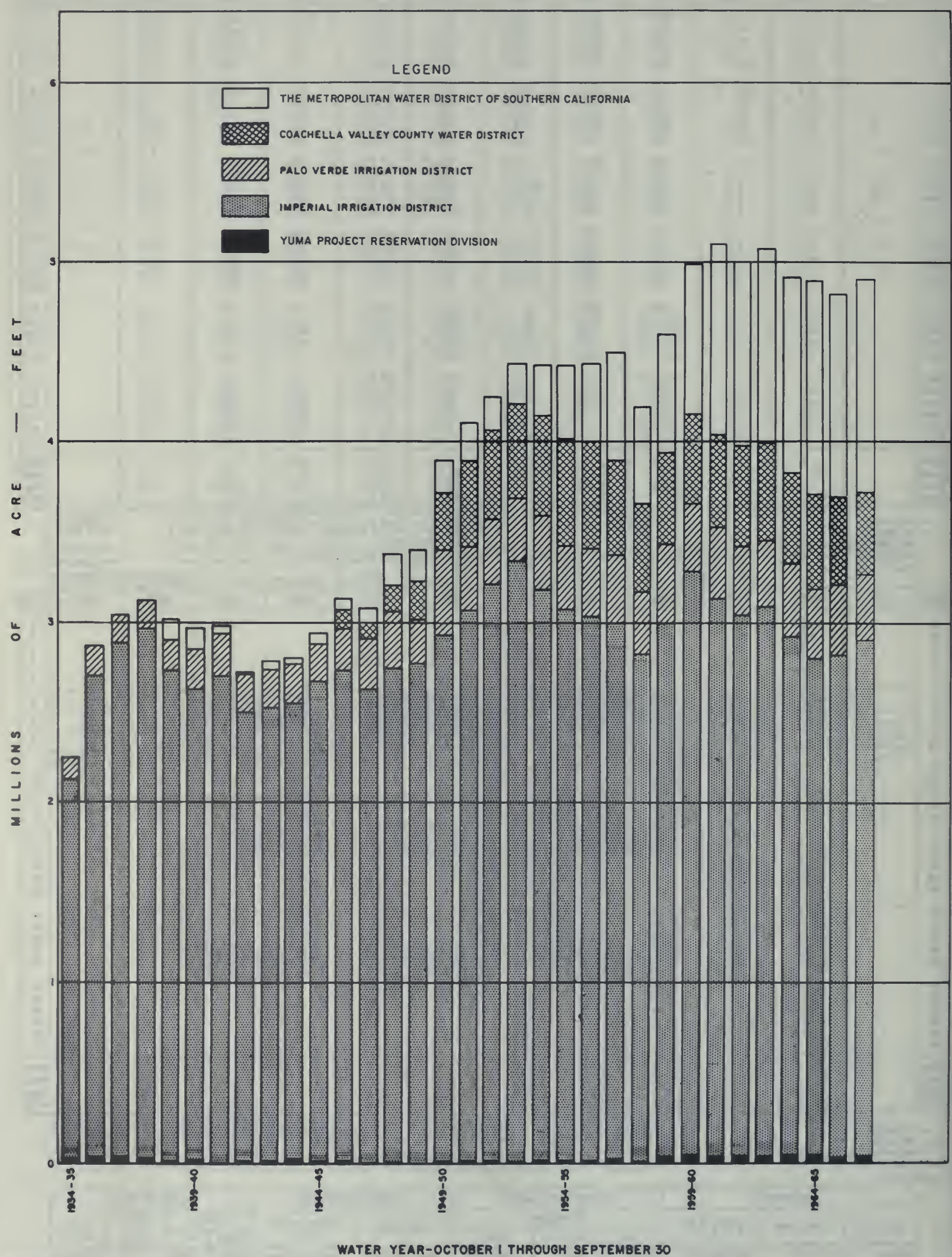

NET DIVERSIONS OF WATER TO CALIFORNIA FROM THE COLORADO RIVER

DEPARTMENT OF WATER RESOURCES, SOUTHERN DISTRICT, 1969

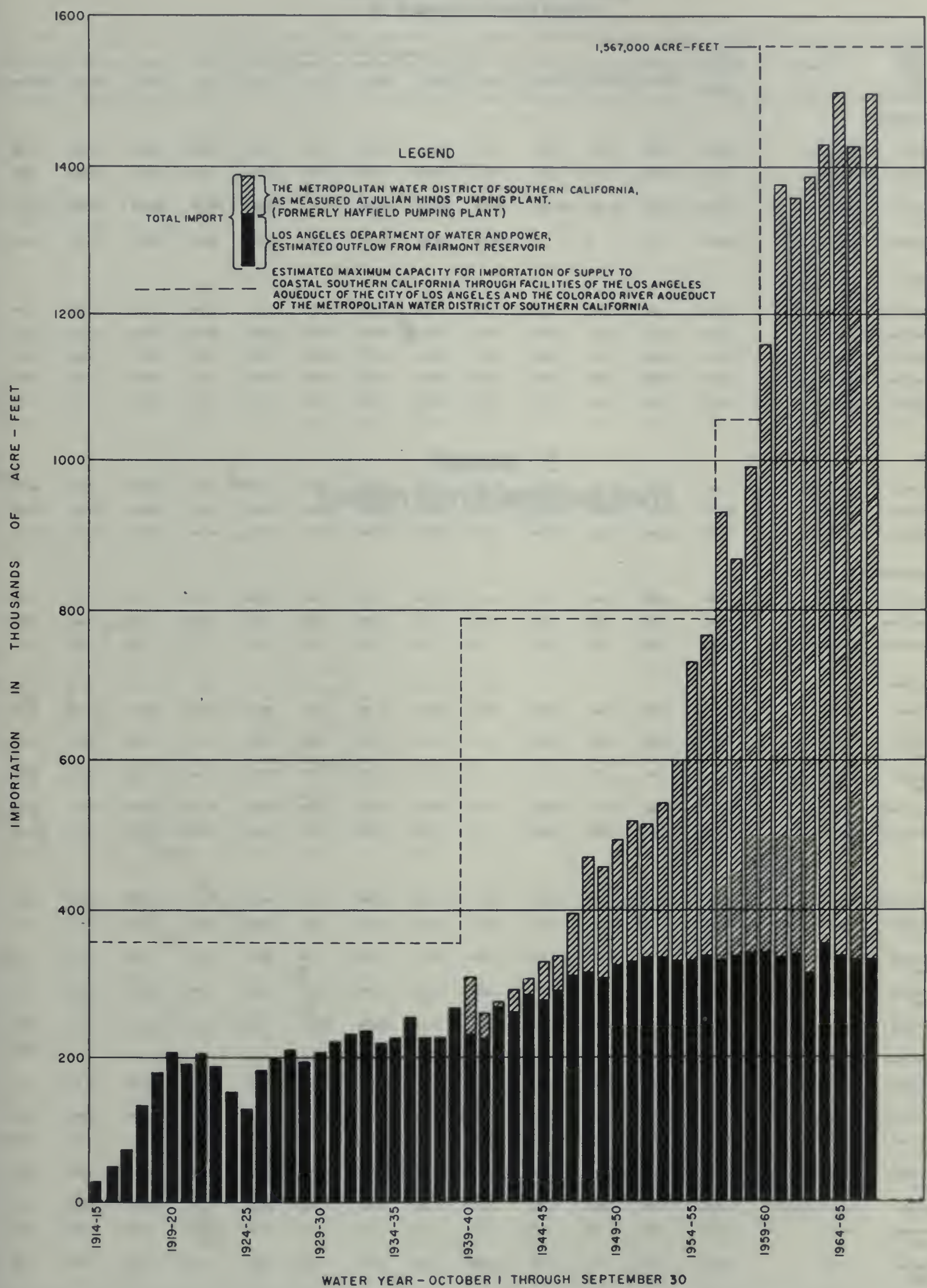

HISTORICAL IMPORTATIONS OF WATER TO COASTAL SOUTHERN CALIFORNIA

D ARTMENT OF WATER RESOURCES, SOUTHERN DISTRICT, 1969

TABLE B – 3

MONTHLY WATER CONTENT OF SELECTED SURFACE RESERVOIRS IN OR SUPPLYING WATER TO SOUTHERN CALIFORNIA OCTOBER 1, 1966 TO SEPTEMBER 30, 1967

Drainage province and stream	Reservoir	Active capacity in acre-feet	Water in storage on first day of month, in acre-feet											
			October	November	December	January	February	March	April	May	June	July	August	September
Central Coastal														
Old Creek	Whale Rock	40,000	12,376	12,203	12,203	14,197	15,396	15,823	16,872	18,940	18,959	19,406	19,406	19,108
Santa Ynez River	Gibraltar	14,777	9,813	8,914	9,461	13,453	13,705	13,534	13,610	12,896	13,753	13,762	13,479	12,793
Santa Ynez River	Cachuma	204,900	168,926	165,955	165,203	204,598	205,558	206,496	205,714	206,652	205,589	204,998	200,398	195,210
Cuyama River	Twitchell	250,000	0	0	0	46,339	53,651	57,173	63,864	95,623	96,665	85,562	71,822	54,906
Los Angeles														
Matilija Creek	Matilija	3,200	1,243	,281	,975	1,261	858	2,392	3,787	3,883	827	827	860	827
Coyote Creek	Casitas	248,000	78,733	78,168	78,303	95,765	108,243	110,187	116,352	130,018	138,458	138,884	137,402	135,131
Piru Creek	Lake Piru	100,000	13,565	13,196	10,633	22,628	28,575	30,118	38,676	56,604	63,915	64,747	57,344	38,500
Bouquet Creek	Bouquet Canyon	36,510	29,850	8,090	9,802	18,418	23,454	31,624	36,255	35,880	33,847	31,694	29,280	27,686
San Gabriel River	San Gabriel	43,830	4,868	2,323	3,274	7,834	6,643	7,988	6,323	10,149	14,128	8,057	1,486	3,216
Lahontan														
Rush Creek	Grant Lake	47,530	28,380	26,585	28,289	31,350	35,420	39,556	46,110	35,618	35,519	48,954	49,507	46,761
Owens River	Lake Crowley	183,470	116,564	122,602	118,576	131,079	124,736	116,164	128,096	119,793	107,571	138,050	173,626	167,597
Owens River	Haiwee	58,530	43,816	50,439	47,234	31,362	36,913	41,961	39,763	41,109	40,910	43,215	50,364	54,424
Colorado River Basin														
Colorado River	Lake Mead	27,207,000	15,004*	15,092*	15,231*	15,481*	15,629*	15,617*	15,523*	14,530*	14,506*	14,395*	14,233*	14,196*
Colorado River	Lake Mojave	1,810,000	1,387*	1,382*	1,493*	1,574*	1,639*	1,662*	1,677*	1,673*	1,753*	1,666*	1,592*	1,497*
Colorado River	Lake Havasu	619,000	565*	556*	545*	538*	548*	534*	553*	599*	605*	612*	571*	562*
Santa Ana River														
Bear Creek	Bear Valley	72,170	19,842	19,583	19,583	32,453	33,325	34,198	36,290	39,431	43,465	43,664	42,867	42,270
San Jacinto River	Lake Hemet	13,400	4,930	4,767	4,798	7,441	7,874	7,935	8,687	8,742	8,769	8,769	8,734	8,456
San Jacinto River	Railroad Canyon**	14,700	1,368	975	850	5,224	6,023	5,837	5,157	5,851	7,744	7,183	6,151	5,282
Cajalco Creek	Lake Mathews**	182,000	84,159	67,770	80,677	126,789	158,174	164,879	165,641	179,213	173,735	177,459	177,924	174,032
Santiago Creek	Santiago**	25,000	5,900	4,960	5,070	17,775	21,165	22,005	22,475	24,850	25,600	24,375	22,860	21,260
San Diego														
Temecula Creek	Vail	49,500	5,040	4,995	5,043	10,232	11,083	11,294	11,739	14,180	14,185	13,952	13,439	13,242
San Luis Rey River	Lake Henshaw	194,320	4,696	4,466	4,596	14,667	16,241	16,268	16,899	20,386	19,675	17,759	14,469	11,524
Santa Ysabel Creek	Sutherland	29,700	1,853	1,824	1,828	6,450	2,397	2,340	2,558	4,004	2,811	2,219	2,195	2,130
San Dieguito River	Lake Hodges**	33,550	188	114	121	8,390	8,594	8,590	8,500	8,466	7,496	6,600	5,280	4,850
San Vicente Creek	San Vicente Lake**	90,230	54,777	51,500	52,498	58,976	63,161	69,678	69,630	76,071	80,765	82,522	79,451	75,812
Boulder Creek	Cuyamaca	11,600	0	0	0	2,447	2,586	2,586	2,733	3,979	2,268	0	0	0
Quail Canyon Creek	Lake Jennings**	10,500	6,512	6,648	6,745	6,884	6,731	6,745	6,594	6,621	6,773	6,759	6,787	6,717
San Diego River	El Capitan Lake**	112,800	16,714	16,527	16,478	28,520	28,370	26,452	24,352	25,658	25,257	24,986	21,943	18,973
Sweetwater River	Lake Loveland	25,250	392	397	410	3,206	419	670	992	2,196	296	541	546	546
Sweetwater River	Sweetwater (Main)**	27,150	2,336	2,292	2,186	3,877	6,112	5,753	4,921	4,418	5,389	4,510	4,510	2,667
Otay River	Lower Otay Lake**	56,520	6,478	5,693	5,109	10,781	11,448	12,243	12,742	12,365	11,558	10,684	9,732	8,845
Cottonwood Creek	Morena	50,210	501	476	476	1,362	1,415	1,426	1,447	1,534	1,512	1,447	1,383	1,331
Cottonwood Creek	Barrett	44,750	799	790	796	3,459	2,758	1,717	858	1,532	1,745	1,759	1,705	1,649

*In 1,000 acre-feet
**Includes imported Colorado River water

Appendix C

GROUND WATER MEASUREMENTS

Appendix C

GROUND WATER MEASUREMENTS

This appendix contains ground water level measurements (Table C–1) for approximately 8,000 wells for the period October 1, 1966, through September 30, 1967. It also contains hydrographs of selected wells (Figure C–7) and a tabulation of ground water replenishment (Table C–2).

Two numbering systems are used by the Department to facilitate processing of water level measurement data. The two systems are the *Areal Designation* and the *State Well Numbering System* as described below.

The *Areal Designation System* comprises a series of major drainage provinces which are further subdivided into hydrologic units, hydrologic subunits, and hydrologic subareas. A coding system of the form *U–04.A2* has been developed as follows:

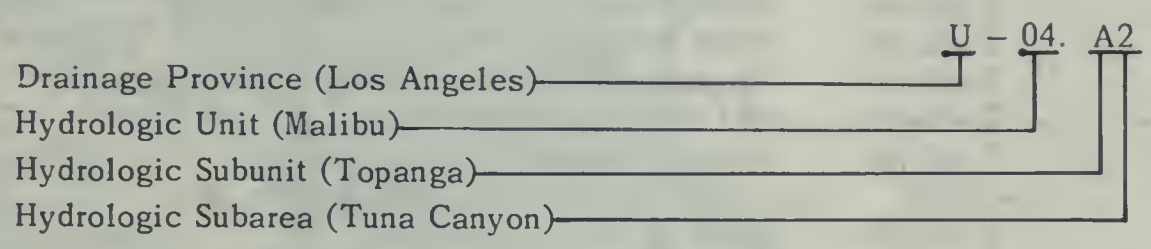

Figures C–1 through C–6 show the location and code number of each hydrologic subdivision in each drainage province, as well as the location of wells for which hydrographs are shown in Figure C–7.

The *State Well Numbering System* is based on township, range, and section subdivisions of the Public Land Survey. The number of a well, assigned in accordance with this system, is referred to as the *State Well Number*, as illustrated below:



This number identifies and locates the well. In the example, the well is in Township 39 North, Range 13 East, Tract K of Section 8, located in the Mount Diablo Base and Meridian. A section is divided into 40–acre tracts as shown:

D	C	B	A
E	F	G	H
M	L	K	J
N	P	Q	R

Sequence numbers in a tract are generally assigned in chronological order. The example designates the fourth well to be assigned a number in Tract K.

AREAL DESIGNATIONS
HYDROLOGIC UNITS SUBUNITS AND SUBAREAS
CENTRAL COASTAL DRAINAGE PROVINCE

T–09.00	SALINAS HYDROLOGIC UNIT	
T–09.H0	Paso Robles Hydrologic Subunit	
T–09.I0	Pozo Hydrologic Subunit	
T–10.00	SAN LUIS OBISPO HYDROLOGIC UNIT	
T–10.A0	Cambria Hydrologic Subunit	
T–10.A1	San Carpoforo Hydrologic Subarea	
T–10.A2	Arroyo De La Cruz Hydrologic Subarea	
T–10.A3	San Simeon Hydrologic Subarea	
T–10.A4	Santa Rosa Hydrologic Subarea	
T–10.A5	Villa Hydrologic Subarea	
T–10.A6	Cayucos Hydrologic Subarea	
T–10.A7	Old Hydrologic Subarea	
T–10.A8	Toro Hydrologic Subarea	
T–10.B0	San Luis Obispo Hydrologic Subunit	
T–10.B1	Morro Hydrologic Subarea	
T–10.B2	Chorro Hydrologic Subarea	
T–10.B3	Los Osos Hydrologic Subarea	
T–10.B4	San Luis Obispo Creek Hydrologic Subarea	
T–10.B5	Point San Luis Hydrologic Subarea	
T–10.B6	Pismo Hydrologic Subarea	
T–10.C0	Arroyo Grande Hydrologic Subunit	
T–10.C1	Arroyo Grande Hydrologic Subarea	
T–10.C2	Nipomo Mesa Hydrologic Subarea	
T–11.00	CARRIZO PLAIN HYDROLOGIC UNIT	
T–12.00	SANTA MARIA–CUYAMA HYDROLOGIC UNIT	
T–12.A0	Santa Maria Hydrologic Subunit	
T–12.B0	Sisquoc Hydrologic Subunit	
T–12.C0	Cuyama Valley Hydrologic Subunit	
T–13.00	SAN ANTONIO HYDROLOGIC UNIT	
T–14.00	SANTA YNEZ HYDROLOGIC UNIT	
T–14.A0	Lompoc Hydrologic Subunit	
T–14.B0	Santa Rita Hydrologic Subunit	
T–14.C0	Buellton Hydrologic Subunit	
T–14.D0	Santa Ynez Hydrologic Subunit	
T–14.E0	Headwater Hydrologic Subunit	
T–15.00	SANTA BARBARA HYDROLOGIC UNIT	
T–15.A0	Arguello Hydrologic Subunit	
T–15.C0	South Coast Hydrologic Subunit	
T–15.C1	Goleta Hydrologic Subarea	
T–15.C2	Santa Barbara Hydrologic Subarea	
T–15.C3	Montecito Hydrologic Subarea	
T–15.C4	Carpinteria Hydrologic Subarea	

Figure C-1

NAMES AND AREAL CODE NUMBERS OF HYDROLOGIC AREAS
CENTRAL COASTAL DRAINAGE PROVINCE (T)

DEPARTMENT OF WATER RESOURCES, SOUTHERN DISTRICT, 1969

AREAL DESIGNATIONS
HYDROLOGIC UNITS SUBUNITS AND SUBAREAS
LOS ANGELES DRAINAGE PROVINCE

U–01.00 RINCON CREEK HYDROLOGIC UNIT

U–02.00 VENTURA RIVER HYDROLOGIC UNIT
- U–02.A0 Lower Ventura River Hydrologic Subunit
- U–02.B0 Upper Ventura River Hydrologic Subunit
- U–02.C0 Ojai Hydrologic Subunit
  - U–02.C1 Upper Ojai Hydrologic Subarea
  - U–02.C2 Ojai Hydrologic Subarea

U–03.00 SANTA CLARA–CALLEGUAS HYDROLOGIC UNIT
- U–03.A0 Oxnard Plain Hydrologic Subunit
  - U–03.A1 Oxnard Hydrologic Subarea
  - U–03.A2 Pleasant Valley Hydrologic Subarea
- U–03.B0 Santa Paula Hydrologic Subunit
  - U–03.B1 Santa Paula Hydrologic Subarea
  - U–03.B2 Sisar Hydrologic Subarea
- U–03.C0 Sespe Hydrologic Subunit
  - U–03.C1 Fillmore Hydrologic Subarea
  - U–03.C2 Sespe Hydrologic Subarea
- U–03.D0 Piru Hydrologic Subunit
  - U–03.D1 Piru Hydrologic Subarea
  - U–03.D2 Upper Piru Hydrologic Subarea
  - U–03.D3 Hungry Valley Hydrologic Subarea
  - U–03.D4 Stauffer Hydrologic Subarea
- U–03.E0 Upper Santa Clara River Hydrologic Subunit
  - U–03.E1 Eastern Hydrologic Subarea
  - U–03.E2 Bouquet Hydrologic Subarea
  - U–03.E3 Mint Canyon Hydrologic Subarea
  - U–03.E4 Sierra Pelona Hydrologic Subarea
  - U–03.E5 Acton Hydrologic Subarea
- U–03.F0 Calleguas–Conejo Hydrologic Subunit
  - U–03.F1 West Las Posas Hydrologic Subarea
  - U–03.F2 East Las Posas Hydrologic Subarea
  - U–03.F3 Arroyo Santa Rosa Hydrologic Subarea
  - U–03.F4 Conejo Valley Hydrologic Subarea
  - U–03.F5 Tierra Rejada Valley Hydrologic Subarea
  - U–03.F6 Gillibrand Hydrologic Subarea
  - U–03.F7 Simi Valley Hydrologic Subarea
  - U–03.F8 Thousand Oaks Hydrologic Subarea

U–04.00 MALIBU HYDROLOGIC UNIT
- U–04.A0 Topanga Hydrologic Subunit
  - U–04.A1 Topanga Canyon Hydrologic Subarea
  - U–04.A2 Tuna Canyon Hydrologic Subarea
  - U–04.A3 Pena Canyon Hydrologic Subarea
  - U–04.A4 Piedra Gorda Canyon Hydrologic Subarea
  - U–04.A5 Las Flores Canyon Hydrologic Subarea
  - U–04.A6 Carbon Canyon Hydrologic Subarea
- U–04.B0 Malibu Creek Hydrologic Subunit
  - U–04.B1 Malibu Creek Hydrologic Subarea
  - U–04.B2 Las Virgenes Canyon Hydrologic Subarea
  - U–04.B3 Lindero Canyon Hydrologic Subarea
  - U–04.B4 Triunfo Canyon Hydrologic Subarea
  - U–04.B5 Russell Valley Hydrologic Subarea
  - U–04.B6 Sherwood Hydrologic Subarea
- U–04.C0 Point Dume Hydrologic Subunit
  - U–04.C1 Corral Canyon Hydrologic Subarea
  - U–04.C2 Solstice Canyon Hydrologic Subarea
  - U–04.C3 Latigo Canyon Hydrologic Subarea
  - U–04.C4 Escondido Canyon Hydrologic Subarea
  - U–04.C5 Ramera Canyon Hydrologic Subarea
  - U–04.C6 Zuma Canyon Hydrologic Subarea
  - U–04.C7 Trancas Canyon Hydrologic Subarea
- U–04.D0 Camarillo Hydrologic Subunit
  - U–04.D1 Encinal Canyon Hydrologic Subarea
  - U–04.D2 Los Alisos Canyon Hydrologic Subarea
  - U–04.D3 Nicholas Canyon Hydrologic Subarea
  - U–04.D4 Arroyo Sequit Hydrologic Subarea
  - U–04.D5 Little Sycamore Canyon Hydrologic Subarea
  - U–04.D6 Deer Canyon Hydrologic Subarea
  - U–04.D7 Big Sycamore Canyon Hydrologic Subarea
  - U–04.D8 La Jolla Valley Hydrologic Subarea

U–05.00 LOS ANGELES–SAN GABRIEL RIVER HYDROLOGIC UNIT
- U–05.A0 Coastal Plain of Los Angeles County Hydrologic Subunit
  - U–05.A1 Palos Verdes Hydrologic Subarea
  - U–05.A2 West Coast Hydrologic Subarea
  - U–05.A3 Santa Monica Hydrologic Subarea
  - U–05.A4 Hollywood Hydrologic Subarea
  - U–05.A5 Central Hydrologic Subarea
- U–05.B0 San Fernando Hydrologic Subunit
  - U–05.B1 San Fernando Hydrologic Subarea
  - U–05.B2 Sylmar Hydrologic Subarea
  - U–05.B3 Tujunga Hydrologic Subarea
  - U–05.B4 Verdugo Hydrologic Subarea
  - U–05.B5 Eagle Rock Hydrologic Subarea
- U–05.C0 Raymond Hydrologic Subunit
  - U–05.C1 Pasadena Hydrologic Subarea
  - U–05.C2 Monk Hill Hydrologic Subarea
  - U–05.C3 Santa Anita Hydrologic Subarea
- U–05.D0 San Gabriel Valley Hydrologic Subunit
  - U–05.D1 Main San Gabriel Hydrologic Subarea
  - U–05.D2 Lower Canyon Hydrologic Subarea
  - U–05.D3 Upper Canyon Hydrologic Subarea
  - U–05.D4 Foothill Hydrologic Subarea
- U–05.E0 Spadra Hydrologic Subunit
  - U–05.E1 Spadra Hydrologic Subarea
  - U–05.E2 Pomona Hydrologic Subarea
  - U–05.E3 Live Oak Hydrologic Subarea
- U–05.F0 Anaheim Hydrologic Subunit
  - U–05.F1 Anaheim Hydrologic Subarea
  - U–05.F2 La Habra Hydrologic Subarea
  - U–05.F3 Yorba Linda Hydrologic Subarea

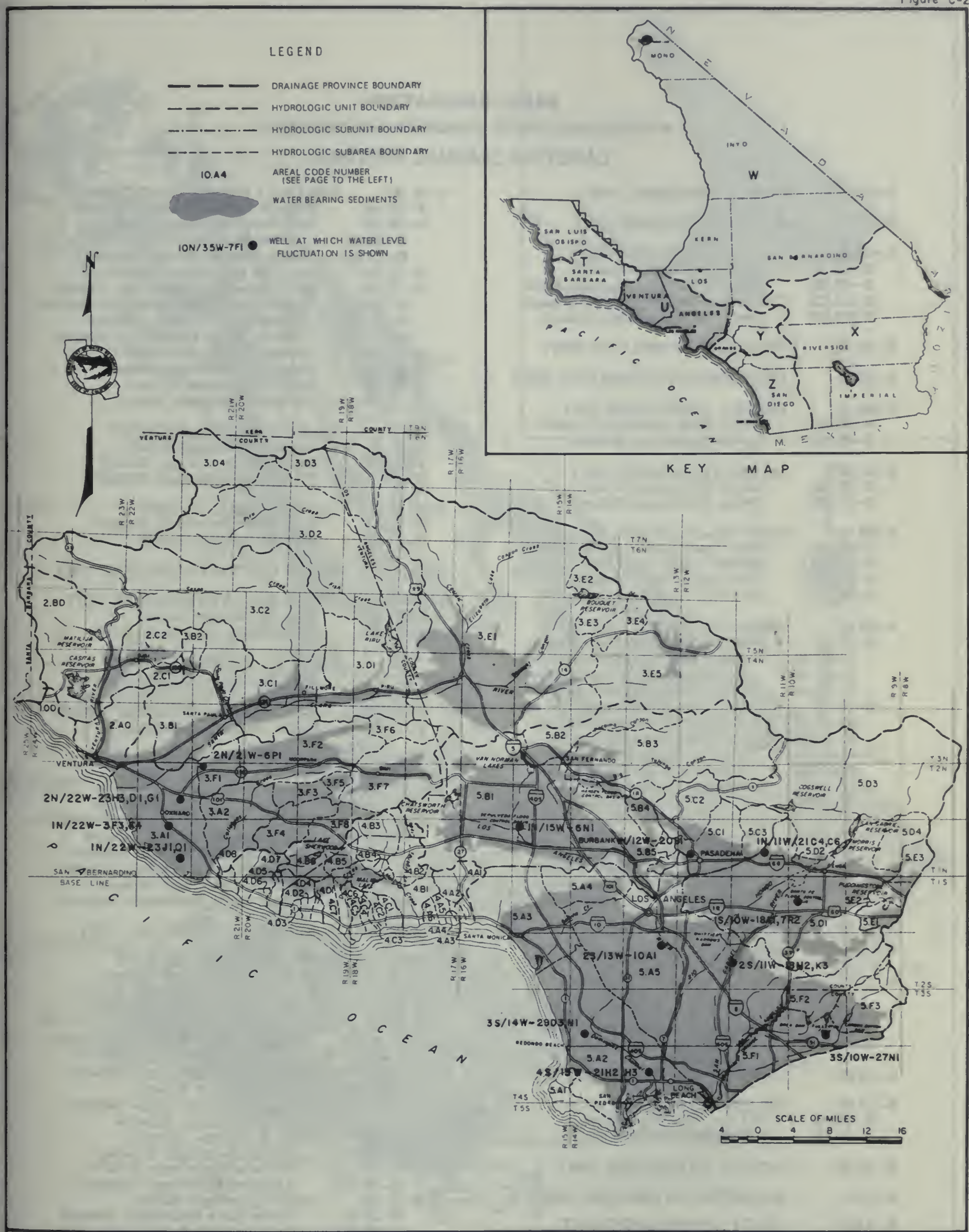

NAMES AND AREAL CODE NUMBERS OF HYDROLOGIC AREAS
LOS ANGELES DRAINAGE PROVINCE (U)

DEPARTMENT OF WATER RESOURCES, SOUTHERN DISTRICT, 1969

AREAL DESIGNATIONS
HYDROLOGIC UNITS SUBUNITS AND SUBAREAS
LAHONTAN DRAINAGE PROVINCE

W–01.00 MONO HYDROLOGIC UNIT

W–02.00 ADOBE HYDROLOGIC UNIT

W–03.00 OWENS HYDROLOGIC UNIT
- W–03.A0 Long Hydrologic Subunit
- W–03.B0 Upper Owens Hydrologic Subunit
- W–03.C0 Lower Owens Hydrologic Subunit
- W–03.D0 Centennial Hydrologic Subunit

W–04.00 FISH LAKE HYDROLOGIC UNIT

W–05.00 DEEP SPRINGS HYDROLOGIC UNIT

W–06.00 EUREKA HYDROLOGIC UNIT
- W–06.A0 Marble Bath Hydrologic Subunit
- W–06.B0 Eureka Hydrologic Subunit

W–07.00 SALINE HYDROLOGIC UNIT
- W–07.A0 Saline Hydrologic Subunit
- W–07.B0 Cameo Hydrologic Subunit

W–08.00 RACE TRACK HYDROLOGIC UNIT
- W–08.A0 Race Track Hydrologic Subunit
- W–08.B0 Hidden Valley Hydrologic Subunit
- W–08.C0 Ulida Hydrologic Subunit
- W–08.D0 Sand Flat Hydrologic Subunit

W–09.00 AMARGOSA HYDROLOGIC UNIT
- W–09.A0 Death Valley Hydrologic Subunit
  - W–09.A1 Death Valley Hydrologic Subarea
  - W–09.A2 Harrisburgh Hydrologic Subarea
  - W–09.A3 Wingate Wash Hydrologic Subarea
- W–09.B0 Valjean Hydrologic Subunit
  - W–09.B1 Avawatz Hydrologic Subarea
  - W–09.B2 Red Pass Hydrologic Subarea
  - W–09.B3 Valjean Hydrologic Subarea
  - W–09.B4 Shadow Hydrologic Subarea
- W–09.C0 Furnace Creek Hydrologic Subunit
  - W–09.C1 Furnace Creek Hydrologic Subarea
  - W–09.C2 Greenwater Hydrologic Subarea
- W–09.D0 Amargosa Hydrologic Subunit
  - W–09.D1 Calico Hydrologic Subarea
  - W–09.D2 Amargosa Hydrologic Subarea
  - W–09.D3 Chicago Hydrologic Subarea
  - W–09.D4 California Hydrologic Subarea

W–10.00 PAHRUMP HYDROLOGIC UNIT

W–11.00 MESQUITE HYDROLOGIC UNIT

W–12.00 IVANPAH HYDROLOGIC UNIT

W–13.00 OWLSHEAD HYDROLOGIC UNIT
- W–13.A0 Lost Lake Hydrologic Subunit
- W–13.B0 Owlshead Hydrologic Subunit

W–14.00 LEACH HYDROLOGIC UNIT

W–15.00 NELSON HYDROLOGIC UNIT
- W–15.A0 McLean Hydrologic Subunit
- W–15.B0 Nelson Hydrologic Subunit

W–16.00 BICYCLE HYDROLOGIC UNIT

W–17.00 GOLDSTONE HYDROLOGIC UNIT

W–18.00 COYOTE HYDROLOGIC UNIT

W–19.00 SUPERIOR HYDROLOGIC UNIT

W–20.00 PANAMINT HYDROLOGIC UNIT
- W–20.A0 Wingate Pass Hydrologic Subunit
- W–20.B0 Wild Rose Hydrologic Subunit
  - W–20.B1 White Sage Hydrologic Subarea
  - W–20.B2 Wild Rose Hydrologic Subarea
- W–20.C0 Lee Flat Hydrologic Subunit
- W–20.D0 Santa Rosa Flat Hydrologic Subunit
  - W–20.D1 Santa Rosa Flat Hydrologic Subarea
  - W–20.D2 Rainbow Hydrologic Subarea
  - W–20.D3 Silver Dollar Hydrologic Subarea
- W–20.E0 Darwin Hydrologic Subunit
- W–20.F0 Panamint Hydrologic Subunit
- W–20.G0 Brown Hydrologic Subunit
- W–20.H0 Robbers Hydrologic Subunit

W–21.00 SEARLES HYDROLOGIC UNIT
- W–21.A0 Searles Hydrologic Subunit
- W–21.B0 Salt Wells Hydrologic Subunit
- W–21.C0 Pilot Knob Hydrologic Subunit

W–22.00 COSO HYDROLOGIC UNIT
- W–22.A0 Wild Horse Hydrologic Subunit
- W–22.B0 Coso Hydrologic Subunit

W–23.00 UPPER CACTUS HYDROLOGIC UNIT

W–24.00 INDIAN WELLS HYDROLOGIC UNIT
- W–24.A0 Rose Hydrologic Subunit
- W–24.B0 Indian Wells Hydrologic Subunit

W–25.00 FREMONT HYDROLOGIC UNIT
- W–25.A0 Dove Springs Hydrologic Subunit
- W–25.B0 Kelso Landis Hydrologic Subunit
- W–25.C0 East Tehachapi Hydrologic Subunit
- W–25.D0 Koehn Hydrologic Subunit

W–26.00 ANTELOPE HYDROLOGIC UNIT
- W–26.A0 Antelope Hydrologic Subunit
  - W–26.A1 Chafee Hydrologic Subarea
  - W–26.A2 Gloster Hydrologic Subarea
  - W–26.A3 Willow Springs Hydrologic Subarea
  - W–26.A4 Neenach Hydrologic Subarea
  - W–26.A5 Lancaster Hydrologic Subarea
  - W–26.A6 North Muroc Hydrologic Subarea
  - W–26.A7 Buttes Hydrologic Subarea
  - W–26.A8 Rock Creek Hydrologic Subarea

W–27.00 CUDDEBACK HYDROLOGIC UNIT

W–28.00 MOJAVE HYDROLOGIC UNIT
- W–28.A0 El Mirage Hydrologic Subunit
- W–28.B0 Upper Mojave Hydrologic Subunit
- W–28.C0 Middle Mojave Hydrologic Subunit
- W–28.D0 Harper Hydrologic Subunit
  - W–28.D1 Grass Valley Hydrologic Subarea
  - W–28.D2 Harper Hydrologic Subarea
- W–28.E0 Lower Mojave Hydrologic Subunit
- W–28.F0 Troy Hydrologic Subunit
  - W–28.F1 Kane Wash Hydrologic Subarea
  - W–28.F2 Troy Hydrologic Subarea
- W–28.G0 Afton Hydrologic Subunit
  - W–28.G1 Caves Hydrologic Subarea
  - W–28.G2 Cronese Hydrologic Subarea
  - W–28.G3 Langford Hydrologic Subarea
- W–28.H0 Baker Hydrologic Subunit
  - W–28.H1 Silver Lake Hydrologic Subarea
  - W–28.H2 Soda Lake Hydrologic Subarea
- W–28.I0 Kelso Hydrologic Subunit

W–29.00 BROADWELL HYDROLOGIC UNIT

NAMES AND AREAL CODE NUMBERS OF HYDROLOGIC AREAS
LAHONTAN DRAINAGE PROVINCE (W)

DEPARTMENT OF WATER RESOURCES, SOUTHERN DISTRICT, 1969

AREAL DESIGNATIONS
HYDROLOGIC UNITS SUBUNITS AND SUBAREAS
COLORADO RIVER BASIN DRAINAGE PROVINCE

X–1.00 LUCERNE HYDROLOGIC UNIT

X–2.00 JOHNSON HYDROLOGIC UNIT

X–3.00 BESSEMER HYDROLOGIC UNIT

X–4.00 MEANS HYDROLOGIC UNIT

X–5.00 EMERSON HYDROLOGIC UNIT

X–6.00 LAVIC HYDROLOGIC UNIT

X–7.00 DEADMAN HYDROLOGIC UNIT

X–8.00 JOSHUA TREE HYDROLOGIC UNIT
- X–8.A0 Warren Hydrologic Subunit
- X–8.B0 Copper Mountain Hydrologic Subunit

X–9.00 DALE HYDROLOGIC UNIT
- X–9.A0 Twentynine Palms Hydrologic Subunit
- X–9.B0 Dale Hydrologic Subunit

X–10.00 BRISTOL HYDROLOGIC UNIT
- X–10.A0 Bristol Hydrologic Subunit
- X–10.B0 Fenner Hydrologic Subunit

X–11.00 CADIZ HYDROLOGIC UNIT

X–12.00 WARD HYDROLOGIC UNIT

X–13.00 PIUTE HYDROLOGIC UNIT
- X–13.A0 Lanfair Hydrologic Subunit
- X–13.B0 Piute Hydrologic Subunit
- X–13.C0 Needles Hydrologic Subunit

X–14.00 CHEMEHUEVIS HYDROLOGIC UNIT

X–15.00 COLORADO HYDROLOGIC UNIT
- X–15.A0 Vidal Hydrologic Subunit
- X–15.B0 Big Wash Hydrologic Subunit
- X–15.C0 Quien Sabe Hydrologic Subunit
- X–15.D0 Palo Verde Hydrologic Subunit
- X–15.E0 Arroyo Seco Hydrologic Subunit

X–16.00 RICE HYDROLOGIC UNIT

X–17.00 CHUCKWALLA HYDROLOGIC UNIT
- X–17.A0 Ford Hydrologic Subunit
- X–17.B0 Palen Hydrologic Subunit
- X–17.C0 Pinto Hydrologic Subunit
- X–17.D0 Pleasant Hydrologic Subunit

X–18.00 HAYFIELD HYDROLOGIC UNIT

X–19.00 WHITEWATER HYDROLOGIC UNIT
- X–19.A0 Morongo Hydrologic Subunit
- X–19.B0 Shavers Hydrologic Subunit
- X–19.C0 San Gorgonio Hydrologic Subunit
  - X–19.C1 Beaumont Hydrologic Subarea
  - X–19.C2 San Gorgonio Hydrologic Subarea
- X–19.D0 Coachella Hydrologic Subunit
  - X–19.D1 Garnet Hill Hydrologic Subarea
  - X–19.D2 Mission Creek Hydrologic Subarea
  - X–19.D3 Miracle Hill Hydrologic Subarea
  - X–19.D4 Sky Valley Hydrologic Subarea
  - X–19.D5 Fargo Canyon Hydrologic Subarea
  - X–19.D6 Thousand Palms Hydrologic Subarea
  - X–19.D7 Indio Hydrologic Subarea

X–20.00 CLARK HYDROLOGIC UNIT

X–21.00 WEST SALTON SEA HYDROLOGIC UNIT

X–22.00 ANZA-BORREGO HYDROLOGIC UNIT
- X–22.A0 Borrego Hydrologic Subunit
  - X–22.A1 Terwilliger Hydrologic Subarea
  - X–22.A2 Collins Hydrologic Subarea
  - X–22.A3 Borrego Hydrologic Subarea
- X–22.B0 Ocotillo–Lower San Felipe Hydrologic
- X–22.C0 Mescal Bajada Hydrologic Subunit
- X–22.D0 San Felipe Hydrologic Subunit
- X–22.E0 Mason Hydrologic Subunit
- X–22.F0 Vallecito–Carrizo Hydrologic Subunit
  - X–22.F1 Carrizo Hydrologic Subarea
  - X–22.F2 Vallecito Hydrologic Subarea
  - X–22.F3 Canebrake Hydrologic Subarea
- X–22.G0 Jacumba Hydrologic Subunit
  - X–22.G1 McCain Hydrologic Subarea
  - X–22.G2 Jacumba Hydrologic Subarea

X–23.00 IMPERIAL HYDROLOGIC UNIT
- X–23.A0 Imperial Hydrologic Subunit
- X–23.B0 Coyote Wells Hydrologic Subunit

X–24.00 DAVIES HYDROLOGIC UNIT

X–25.00 EAST SALTON SEA HYDROLOGIC UNIT

X–26.00 AMOS–OGILBY HYDROLOGIC UNIT

X–27.00 YUMA HYDROLOGIC UNIT

NAMES AND AREAL CODE NUMBERS OF HYDROLOGIC AREAS COLORADO RIVER BASIN DRAINAGE PROVINCE (X)

DEPARTMENT OF WATER RESOURCES, SOUTHERN DISTRICT, 1969

AREAL DESIGNATIONS
HYDROLOGIC UNITS SUBUNITS AND SUBAREAS
SANTA ANA DRAINAGE PROVINCE

Y–01.00	SANTA ANA RIVER HYDROLOGIC UNIT
Y–01.A0	Lower Santa Ana River Hydrologic Subunit
Y–01.A1	East Coastal Plain Hydrologic Subarea
Y–01.A2	Santiago Hydrologic Subarea
Y–01.A3	Santa Ana Narrows Hydrologic Subarea
Y–01.B0	Middle Santa Ana River Hydrologic Subunit
Y–01.B1	Chino Hydrologic Subarea
Y–01.B2	Harrison Hydrologic Subarea
Y–01.B3	Claremont Heights Hydrologic Subarea
Y–01.B4	Cucamonga Hydrologic Subarea
Y–01.B5	Temescal Hydrologic Subarea
Y–01.B6	Arlington Hydrologic Subarea
Y–01.B7	Riverside Hydrologic Subarea
Y–01.C0	Lake Methews Hydrologic Subunit
Y–01.C1	Coldwater Hydrologic Subarea
Y–01.C2	Bedford Hydrologic Subarea
Y–01.C3	Cajalco Hydrologic Subarea
Y–01.C4	Lee Lake Hydrologic Subarea
Y–01.C5	Terra Cotta Hydrologic Subarea
Y–01.D0	Colton–Rialto Hydrologic Subunit
Y–01.D1	Upper Lytle Hydrologic Subarea
Y–01.D2	Lower Lytle Hydrologic Subarea
Y–01.D3	Upper Colton–Rialto Hydrologic Subarea
Y–01.D4	Colton–Rialto Hydrologic Subarea
Y–01.D5	Reche Hydrologic Subarea
Y–01.E0	Upper Santa Ana River Hydrologic Subunit
Y–01.E1	Cajon Hydrologic Subarea
Y–01.E2	Bunker Hill Hydrologic Subarea
Y–01.E3	Redlands Hydrologic Subarea
Y–01.E4	Mentone Hydrologic Subarea
Y–01.E5	Reservoir Hydrologic Subarea
Y–01.E6	Crafton Hydrologic Subarea
Y–01.E7	Santa Ana Canyon Hydrologic Subarea
Y–01.E8	Mill Creek Hydrologic Subarea
Y–01.E9	Sycamore Hydrologic Subarea
Y–01.F0	San Timoteo Hydrologic Subunit
Y–01.F1	Yucaipa Hydrologic Subarea
Y–01.F2	San Timoteo Hydrologic Subarea
Y–01.F3	Cherry Valley Hydrologic Subarea
Y–01.F4	Chicken Hill Hydrologic Subarea
Y–01.F5	Gateway Hydrologic Subarea
Y–01.F6	Oak Glen Hydrologic Subarea
Y–01.F7	South Mesa Hydrologic Subarea
Y–01.F8	Triple Falls Creek Hydrologic Subarea
Y–01.F9	Nobie Creek Hydrologic Subarea
Y–01.G0	San Bernardino Mountain Hydrologic Subunit
Y–01.G1	Bear Valley Hydrologic Subarea
Y–01.G2	Seven Oaks Hydrologic Subarea
Y–01.G3	Baldwin Hydrologic Subarea
Y–02.00	SAN JACINTO VALLEY HYDROLOGIC UNIT
Y–02.A0	Perris Hydrologic Subunit
Y–02.A1	Perris Valley Hydrologic Subarea
Y–02.A2	Menifee Hydrologic Subarea
Y–02.A3	Winchester Hydrologic Subarea
Y–02.A4	Lakeview Hydrologic Subarea
Y–02.A5	Hemet Hydrologic Subarea
Y–02.B0	San Jacinto Hydrologic Subunit
Y–02.B1	San Jacinto Hydrologic Subarea
Y–02.B2	Hemet Lake Hydrologic Subarea
Y–02.B3	Bautista Hydrologic Subarea
Y–02.C0	Elsinore Hydrologic Subunit
Y–02.C1	Elsinore Hydrologic Subarea
Y–02.C2	Railroad Hydrologic Subarea

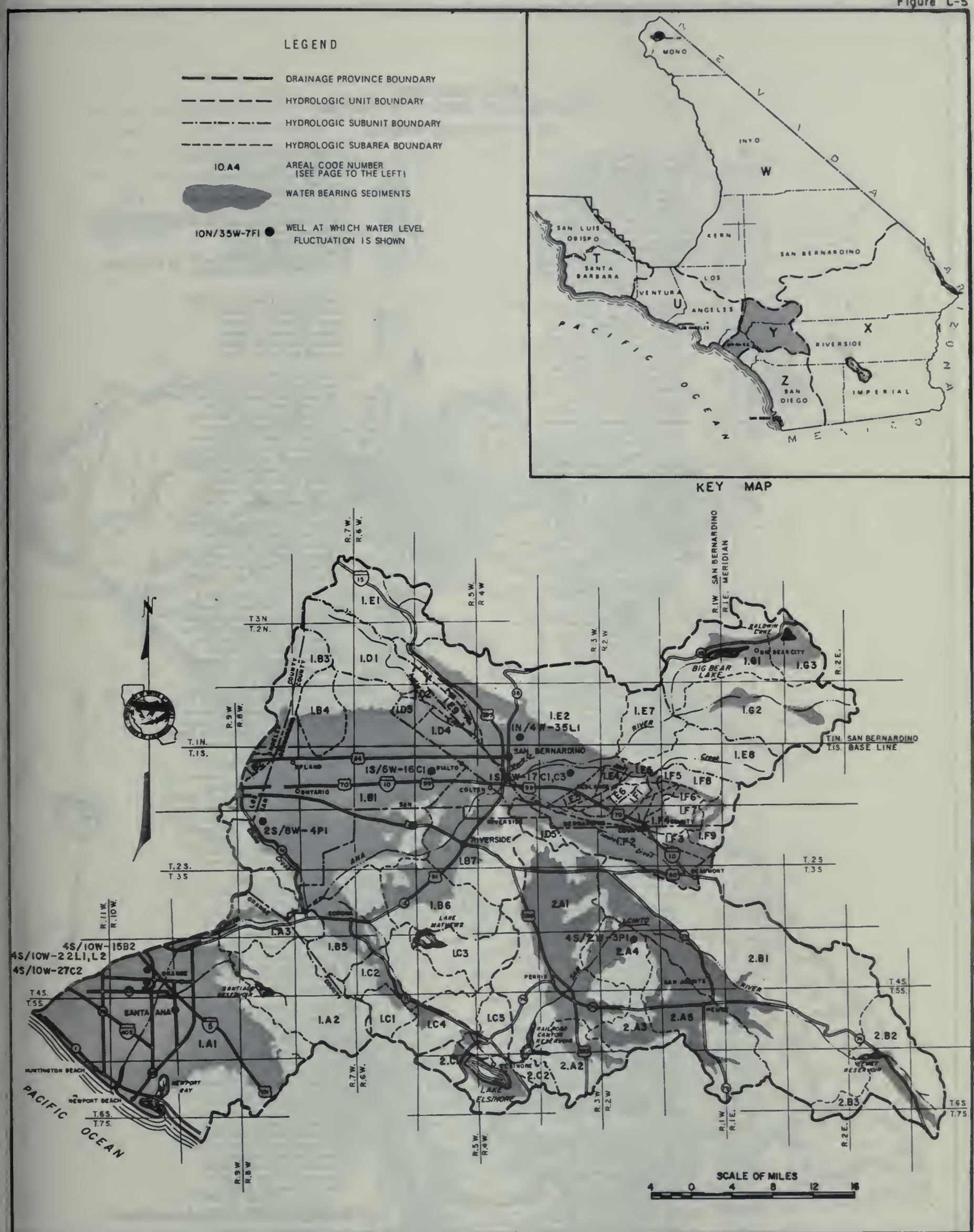

NAMES AND AREAL CODE NUMBERS OF HYDROLOGIC AREAS
SANTA ANA DRAINAGE PROVINCE (Y)

DEPARTMENT OF WATER RESOURCES, SOUTHERN DISTRICT, 1969

AREAL DESIGNATIONS
HYDROLOGIC UNITS SUBUNITS AND SUBAREAS

SAN DIEGO DRAINAGE PROVINCE

Z–01.00 SAN JUAN HYDROLOGIC UNIT
- Z–01.A0 Laguna Hydrologic Subunit
  - Z–01.A1 San Joaquin Hydrologic Subarea
  - Z–01.A2 Laguna Hydrologic Subarea
  - Z–01.A3 Aliso Hydrologic Subarea
  - Z–01.A4 Dana Point Hydrologic Subarea
- Z–01.B0 San Juan Hydrologic Subunit
- Z–01.C0 San Clemente Hydrologic Subunit
- Z–01.D0 San Mateo Hydrologic Subunit
- Z–01.E0 San Onofre Hydrologic Subunit
  - Z–01.E1 San Onofre Hydrologic Subarea
  - Z–01.E2 Las Pulgas Hydrologic Subarea
  - Z–01.E3 Stuart Hydrologic Subarea

Z–02.00 SANTA MARGARITA HYDROLOGIC UNIT
- Z–02.A0 Ysidora Hydrologic Subunit
  - Z–02.A1 Ysidora Hydrologic Subarea
  - Z–02.A2 Chappo Hydrologic Subarea
  - Z–02.A3 Upper Ysidora Hydrologic Subarea
- Z–02.B0 De Luz Hydrologic Subunit
  - Z–02.B1 De Luz Hydrologic Subarea
  - Z–02.B2 Gavilan Hydrologic Subarea
  - Z–02.B3 Vallecitos Hydrologic Subarea
- Z–02.C0 Murrieta Hydrologic Subunit
  - Z–02.C1 Wildomar Hydrologic Subarea
  - Z–02.C2 Murrieta Hydrologic Subarea
  - Z–02.C3 French Hydrologic Subarea
  - Z–02.C4 Lower Domenigoni Hydrologic Subarea
  - Z–02.C5 Domenigoni Hydrologic Subarea
  - Z–02.C6 Diamond Hydrologic Subarea
- Z–02.D0 Auld Hydrologic Subunit
  - Z–02.D1 Auld Hydrologic Subarea
  - Z–02.D2 Gertrudis Hydrologic Subarea
  - Z–02.D3 Lower Tucalota Hydrologic Subarea
  - Z–02.D4 Tucalota Hydrologic Subarea
- Z–02.E0 Pechanga Hydrologic Subunit
  - Z–02.E1 Pauba Hydrologic Subarea
  - Z–02.E2 Pechanga Hydrologic Subarea
- Z–02.F0 Wilson Hydrologic Subunit
  - Z–02.F1 Lancaster Valley Hydrologic Subarea
  - Z–02.F2 Lewis Hydrologic Subarea
  - Z–02.F3 Wilson Hydrologic Subarea
- Z–02.G0 Anza Hydrologic Subunit
  - Z–02.G1 Lower Coahuila Hydrologic Subarea
  - Z–02.G2 Upper Coahuila Hydrologic Subarea
  - Z–02.G3 Anza Hydrologic Subarea
  - Z–02.G4 Burnt Hydrologic Subarea
- Z–02.H0 Aguanga Hydrologic Subunit
  - Z–02.H1 Vail Hydrologic Subarea
  - Z–02.H2 Devils Hole Hydrologic Subarea
  - Z–02.H3 Redec Hydrologic Subarea
  - Z–02.H4 Aguanga Hydrologic Subarea
- Z–02.10 Oakgrove Hydrologic Subunit
  - Z–02.11 Lower Culp Hydrologic Subarea
  - Z–02.12 Oakgrove Hydrologic Subarea
  - Z–02.13 Dodge Hydrologic Subarea
  - Z–02.14 Chihuahua Hydrologic Subarea

Z–03.00 SAN LUIS REY HYDROLOGIC UNIT
- Z–03.A0 Bonsall Hydrologic Subunit
  - Z–03.A1 Mission Hydrologic Subarea
  - Z–03.A2 Bonsall Hydrologic Subarea
  - Z–03.A3 Moosa Hydrologic Subarea
  - Z–03.A4 Valley Center Hydrologic Subarea
  - Z–03.A5 Woods Hydrologic Subarea
  - Z–03.A6 Rincon Hydrologic Subarea
- Z–03.B0 Monserate Hydrologic Subunit
  - Z–03.B1 Pala Hydrologic Subarea
  - Z–03.B2 Pauma Hydrologic Subarea
  - Z–03.B3 San Luis Rey Hydrologic Subarea
- Z–03.C0 Warner Hydrologic Subunit
  - Z–03.C1 Warner Hydrologic Subarea
  - Z–03.C2 Combs Hydrologic Subarea

Z–04.00 CARLSBAD HYDROLOGIC UNIT
- Z–04.A0 Loma Alta Hydrologic Subunit
- Z–04.B0 Vista Hydrologic Subunit
  - Z–04.B1 Carlsbad Hydrologic Subarea
  - Z–04.B2 Vista Hydrologic Subarea
- Z–04.C0 Agua Hedionda Hydrologic Sununit
  - Z–04.C1 Agua Hedionda Hydrologic Subarea
  - Z–04.C2 Buena Hydrologic Subarea
- Z–04.D0 Encinas Hydrologic Subunit
- Z–04.E0 San Marcos Hydrologic Subunit
  - Z–04.E1 Batiquitos Hydrologic Subarea
  - Z–04.E2 San Marcos Hydrologic Subarea
  - Z–04.E3 Twin Oaks Hydrologic Subarea
- Z–04.F0 Escondido Hydrologic Subunit
  - Z–04.F1 San Elijo Hydrologic Subarea
  - Z–04.F2 Escondido Hydrologic Subarea
  - Z–04.F3 Lake Wohlford Hydrologic Subarea

Z–05.00 SAN DIEGUITO HYDROLOGIC UNIT
- Z–05.A0 San Dieguito Hydrologic Subunit
  - Z–05.A1 San Dieguito Hydrologic Subarea
  - Z–05.A2 La Jolla Hydrologic Subarea
- Z–05.B0 Hodges Hydrologic Subunit
  - Z–05.B1 Hodges Hydrologic Subarea
  - Z–05.B2 Green Hydrologic Subarea
  - Z–05.B3 Felicita Hydrologic Subarea
  - Z–05.B4 Bear Hydrologic Subarea
- Z–05.C0 San Pasqual Hydrologic Subunit
  - Z–05.C1 Highland Hydrologic Subarea
  - Z–05.C2 San Pasqual Hydrologic Subarea
  - Z–05.C3 Reed Hydrologic Subarea
  - Z–05.C4 Hidden Hydrologic Subarea
  - Z–05.C5 Guejito Hydrologic Subarea
  - Z–05.C6 Vineyard Hydrologic Subarea
- Z–05.D0 Santa Maria Valley Hydrologic Subunit
  - Z–05.D1 Ramona Hydrologic Subarea
  - Z–05.D2 Lower Hatfield Hydrologic Subarea
  - Z–05.D3 Wash Hollow Hydrologic Subarea
  - Z–05.D4 Upper Hatfield Hydrologic Subarea
  - Z–05.D5 Ballena Hydrologic Subarea
  - Z–05.D6 East Santa Teresa Hydrologic Subarea
  - Z–05.D7 West Santa Teresa Hydrologic Subarea
- Z–05.E0 Santa Ysabel Hydrologic Subunit
  - Z–05.E1 Boden Hydrologic Subarea
  - Z–05.E2 Pamo Hydrologic Subarea
  - Z–05.E3 Sutherland Hydrologic Subarea
  - Z–05.E4 Santa Ysabel Hydrologic Subarea

Z–06.00 PENASQUITOS HYDROLOGIC UNIT
- Z–06.A0 Soledad Hydrologic Subunit
- Z–06.B0 Poway Hydrologic Subunit
- Z–06.C0 Scripps Hydrologic Subunit
- Z–06.D0 Miramar Hydrologic Subunit
- Z–06.E0 Tecolote Hydrologic Subunit

Z–07.00 SAN DIEGO HYDROLOGIC UNIT
- Z–07.A0 Lower San Diego Hydrologic Subunit
  - Z–07.A1 Mission San Diego Hydrologic Subarea
  - Z–07.A2 Santee Hydrologic Subarea
  - Z–07.A3 El Cajon Hydrologic Subarea
  - Z–07.A4 Coches Hydrologic Subarea
  - Z–07.A5 El Monte Hydrologic Subarea
- Z–07.B0 San Vicente Hydrologic Subunit
  - Z–07.B1 San Vicente Hydrologic Subarea
  - Z–07.B2 Kimball Hydrologic Subarea
  - Z–07.B3 Gower Hydrologic Subarea
  - Z–07.B4 Barona Hydrologic Subarea
- Z–07.C0 El Capitan Hydrologic Subunit
  - Z–07.C1 El Capitan Hydrologic Subarea
  - Z–07.C2 Glen Oaks Hydrologic Subarea
  - Z–07.C3 Alpine Hydrologic Subarea
- Z–07.D0 Cuyamaca Hydrologic Subunit
  - Z–07.D1 Inaja Hydrologic Subarea
  - Z–07.D2 Spencer Hydrologic Subarea
  - Z–07.D3 Cuyamaca Hydrologic Subarea

Z–08.00 CORONADO HYDROLOGIC UNIT
- Z–08.A0 Point Loma Hydrologic Subunit
- Z–08.B0 San Diego Mesa Hydrologic Subunit
  - Z–08.B1 Lindbergh Hydrologic Subarea
  - Z–08.B2 Chollas Hydrologic Subarea
- Z–08.C0 Paradise Hydrologic Subunit
  - Z–08.C1 El Toyan Hydrologic Subarea
  - Z–08.C2 Paradise Hydrologic Subarea

Z–09.00 SWEETWATER HYDROLOGIC UNIT
- Z–09.A0 Lower Sweetwater Hydrologic Subunit
  - Z–09.A1 Telegraph Hydrologic Subarea
  - Z–09.A2 Sweetwater Hydrologic Subarea
- Z–09.B0 Middle Sweetwater Hydrologic Subunit
  - Z–09.B1 Jamacha Hydrologic Subarea
  - Z–09.B2 Hillsdale Hydrologic Subarea
  - Z–09.B3 Dehesa Hydrologic Subarea
  - Z–09.B4 Galloway Hydrologic Subarea
  - Z–09.B5 Sequan Hydrologic Subarea
  - Z–09.B6 Alpine Heights Hydrologic Subarea
- Z–09.C0 Upper Sweetwater Hydrologic Subunit
  - Z–09.C1 Loveland Hydrologic Subarea
  - Z–09.C2 Japatul Hydrologic Subarea
  - Z–09.C3 Viejas Hydrologic Subarea
  - Z–09.C4 Descanso Hydrologic Subarea
  - Z–09.C5 Garnet Hydrologic Subarea

Z–10.00 OTAY HYDROLOGIC UNIT
- Z–10.A0 Coronado Hydrologic Subunit
- Z–10.B0 Otay Hydrologic Subunit
- Z–10.C0 Dulzura Hydrologic Subunit
  - Z–10.C1 Savage Hydrologic Subarea
  - Z–10.C2 Proctor Hydrologic Subarea
  - Z–10.C3 Jamul Hydrologic Subarea
  - Z–10.C4 Lee Hydrologic Subarea
  - Z–10.C5 Lyon Hydrologic Subarea
  - Z–10.C6 Dulzura Hydrologic Subarea
  - Z–10.C7 Engineer Springs Hydrologic Subarea

Z–11.00 TIA JUANA HYDROLOGIC UNIT
- Z–11.A0 Tia Juana Hydrologic Subunit
  - Z–11.A1 Tia Juana Hydrologic Subarea
  - Z–11.A2 San Ysidro Hydrologic Subarea
- Z–11.B0 Potrero Hydrologic Subunit
  - Z–11.B1 Marron Hydrologic Subarea
  - Z–11.B2 Bee Canyon Hydrologic Subarea
  - Z–11.B3 Barrett Hydrologic Subarea
  - Z–11.B4 Round Potrero Hydrologic Subarea
  - Z–11.B5 Potrero Hydrologic Subarea
- Z–11.C0 Barrett Lake Hydrologic Subunit
- Z–11.D0 Monument Hydrologic Subunit
  - Z–11.D1 Pine Hydrologic Subarea
  - Z–11.D2 Monument Hydrologic Subarea
- Z–11.E0 Morena Hydrologic Subunit
- Z–11.F0 Cottonwood Hydrologic Subunit
- Z–11.G0 Cameron Hydrologic Subunit
- Z–11.H0 Campo Hydrologic Subunit
  - Z–11.H1 Tecate Hydrologic Subarea
  - Z–11.H2 Campo Hydrologic Subarea
  - Z–11.H3 Clover Flat Hydrologic Subarea
  - Z–11.H4 Hill Hydrologic Subarea
  - Z–11.H5 Hipass Hydrologic Subarea

NAMES AND AREAL CODE NUMBERS OF HYDROLOGIC AREAS
SAN DIEGO DRAINAGE PROVINCE (Z)

PARTMENT OF WATER RESOURCES, SOUTHERN DISTRICT, 1969

ELEVATION IN FEET U. S. G. S. DATUM

PASO ROBLES HYDROLOGIC SUBUNIT (T-09.HO)

WELL 26S/12E-9M2, M. D. B. & M.

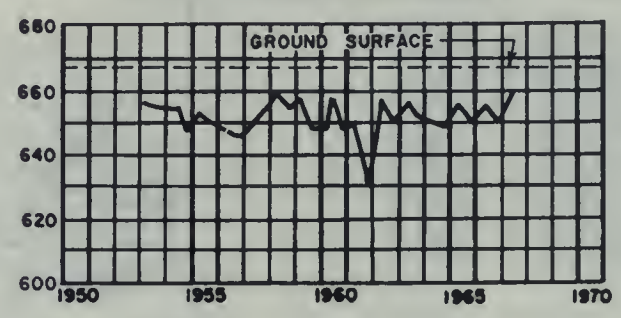

ARROYO GRANDE HYDROLOGIC SUBUNIT (T-10.CO)

WELL 32S/13E-28G1, M. D. B. & M.

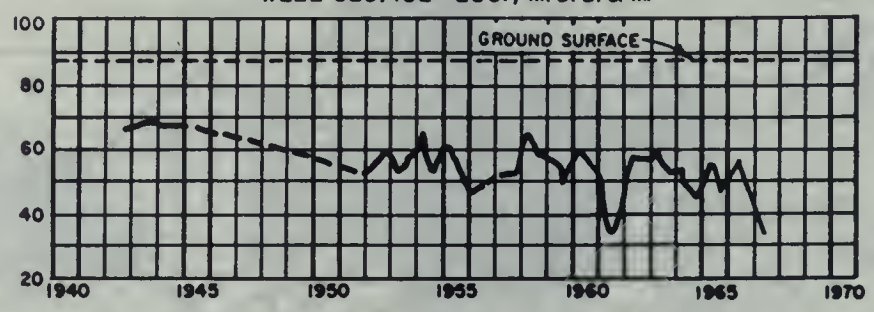

SANTA MARIA HYDROLOGIC SUBUNIT (T-12.AO)

WELLS 10N/34W-14E3, 14E2, 14E5, S.B.B.&M.

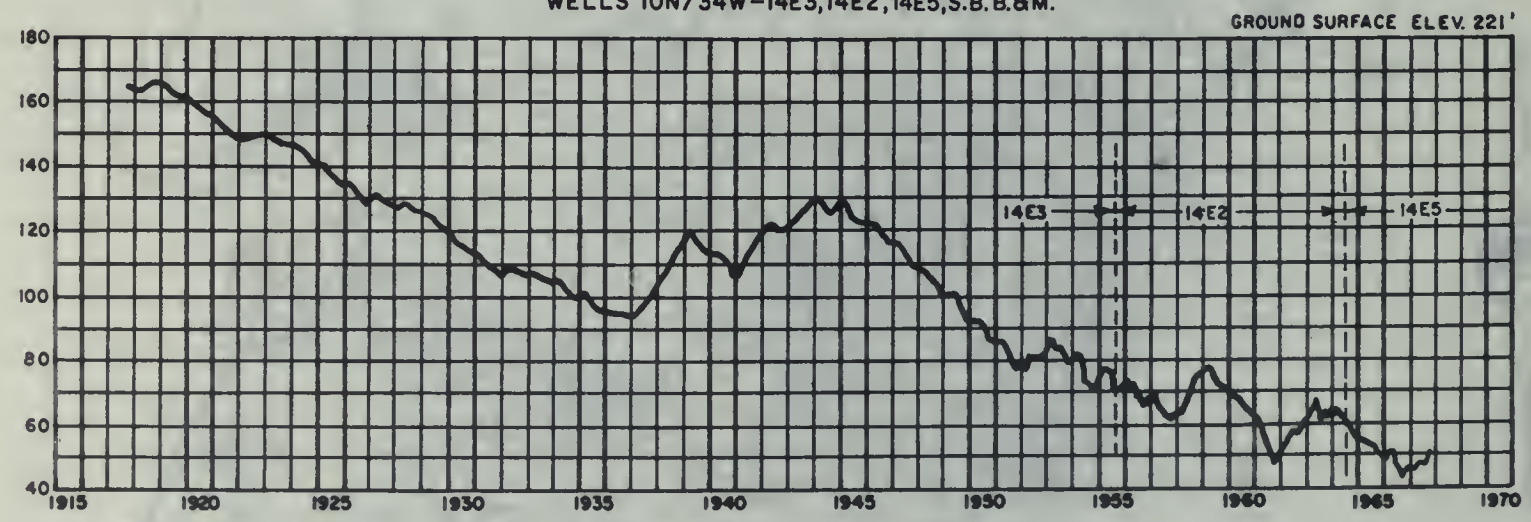

WELL 10N/35W-7F1, S. B. B. & M.

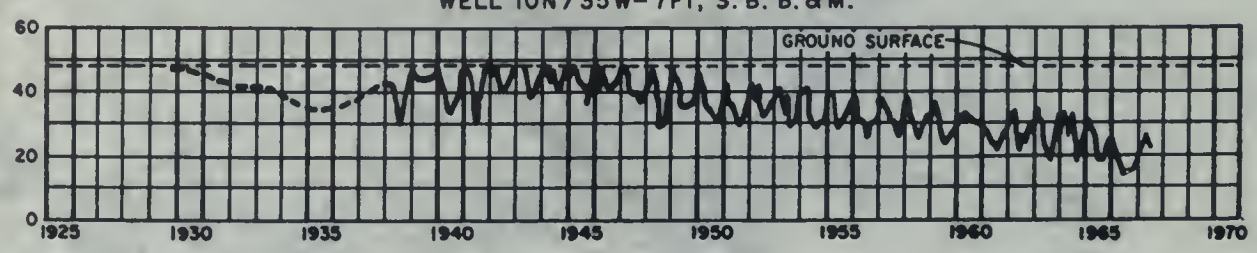

NOTE: LOCATION OF WE
SHOWN ON PAGE

YEAR

FLUCTUATION OF WATER LEVEL IN WELLS

DEPARTMENT OF WATER RESOURCES, SOUTHERN DISTRICT, 1969

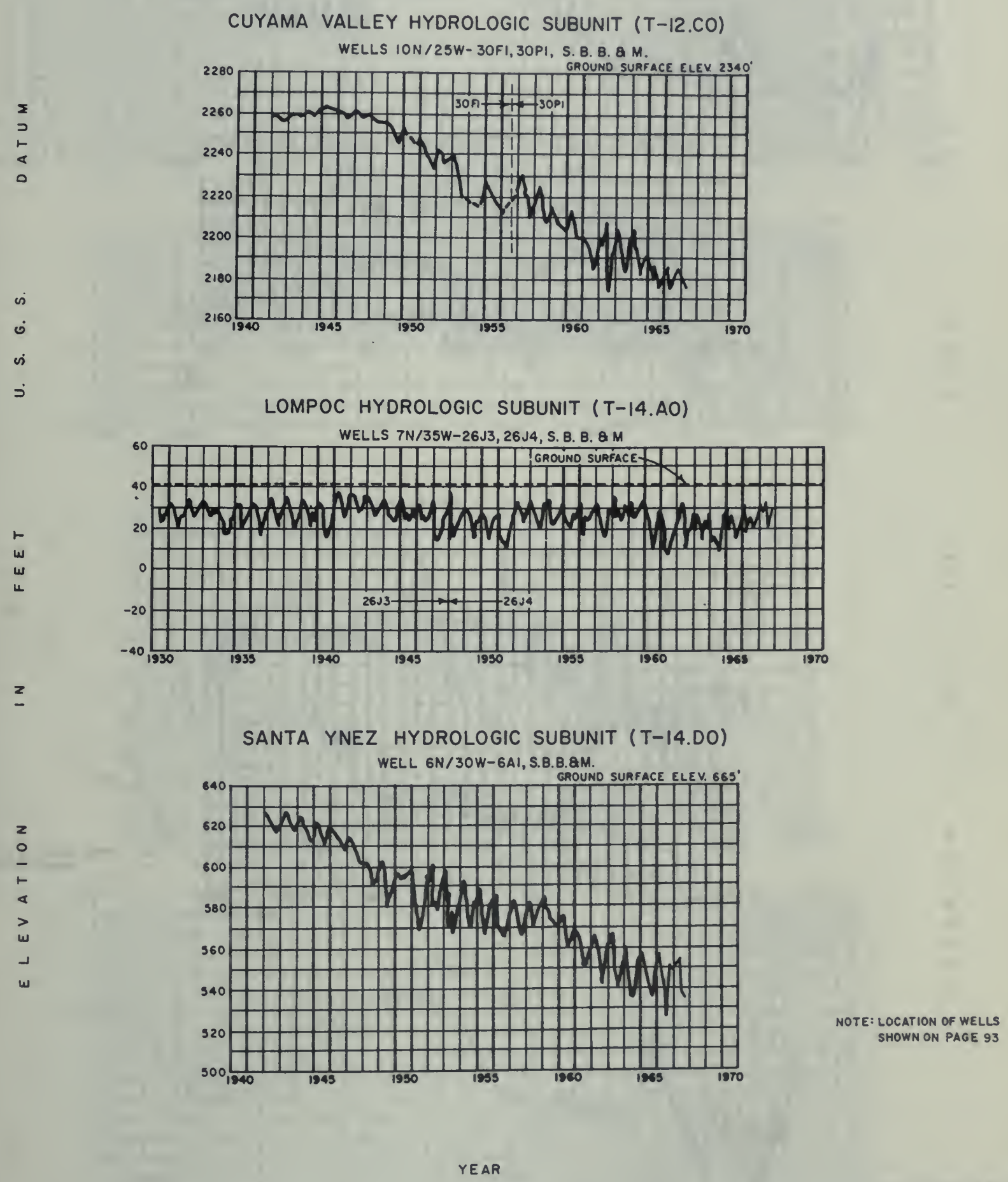

FLUCTUATION OF WATER LEVEL IN WELLS

DEPARTMENT OF WATER RESOURCES, SOUTHERN DISTRICT, 1969

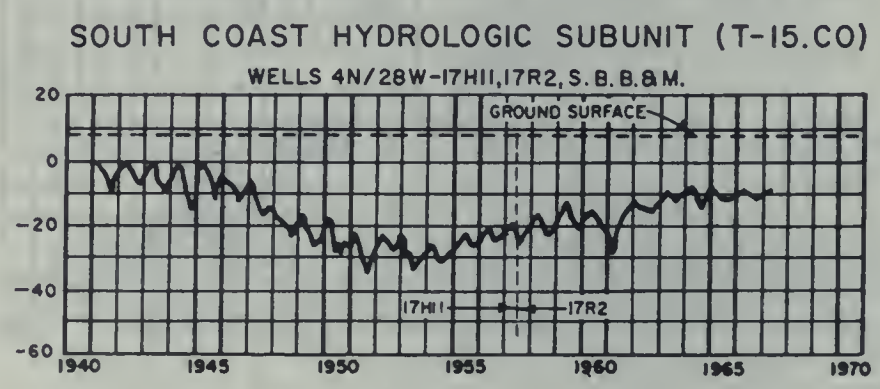

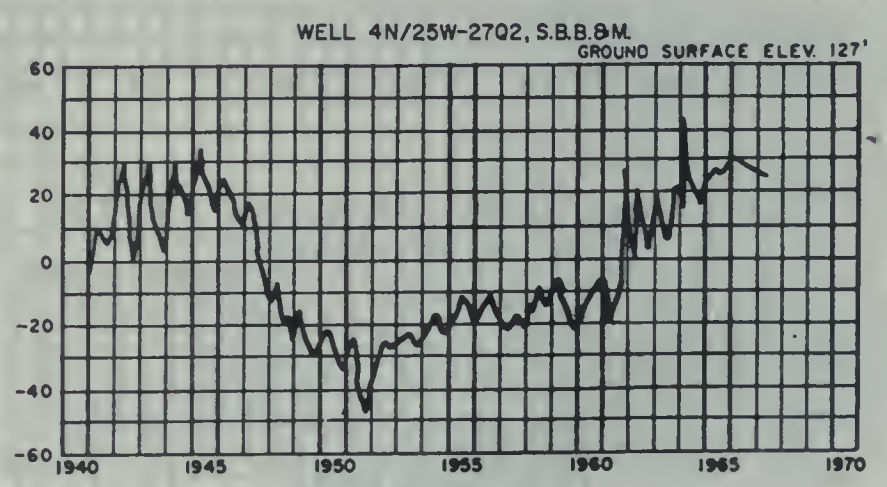

ELEVATION IN FEET U. S. G. S. DATUM

YEAR

NOTE: LOCATION OF WELLS SHOWN ON PAGE 93

FLUCTUATION OF WATER LEVEL IN WELLS

DEPARTMENT OF WATER RESOURCES, SOUTHERN DISTRICT, 1969

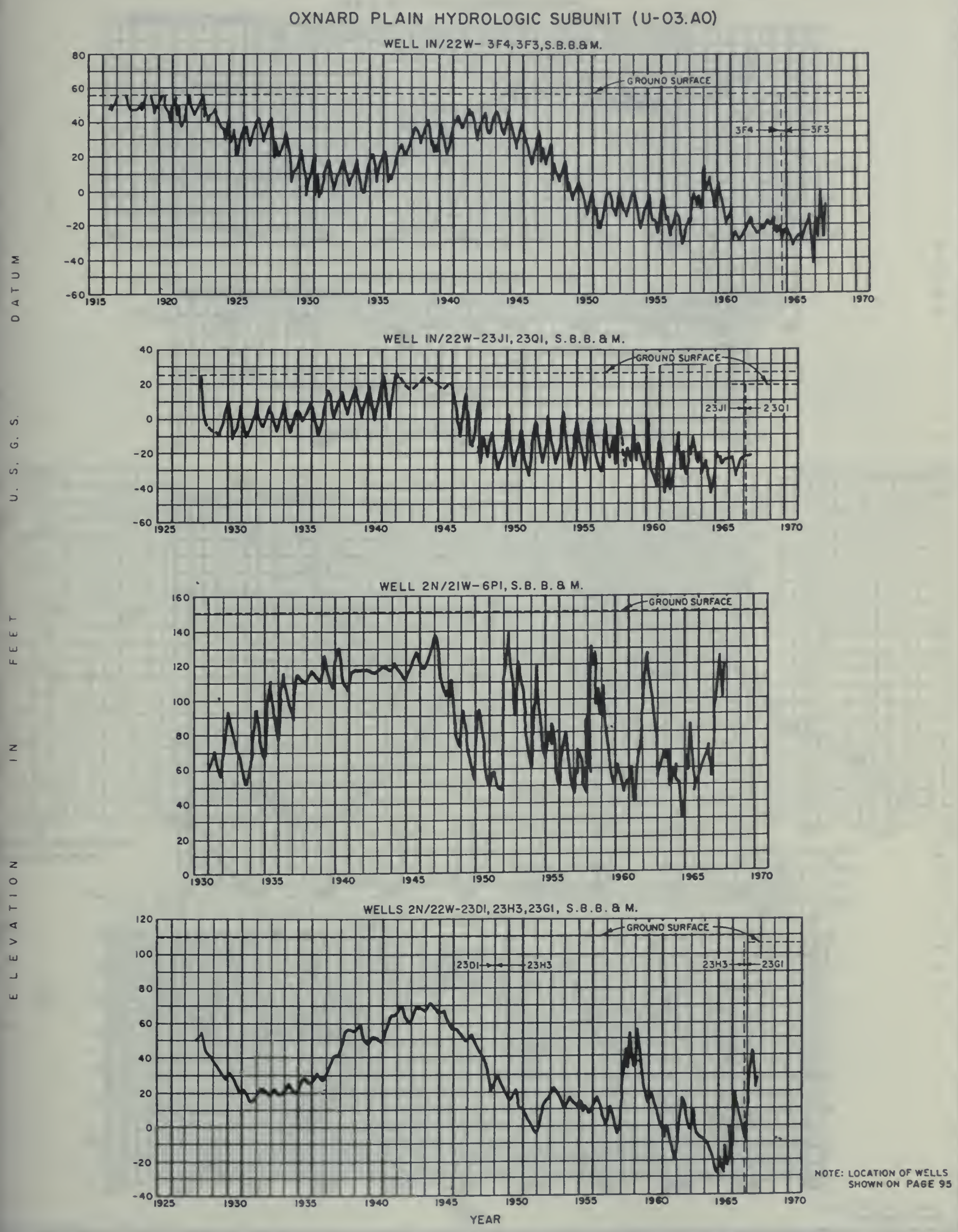

FLUCTUATION OF WATER LEVEL IN WELLS

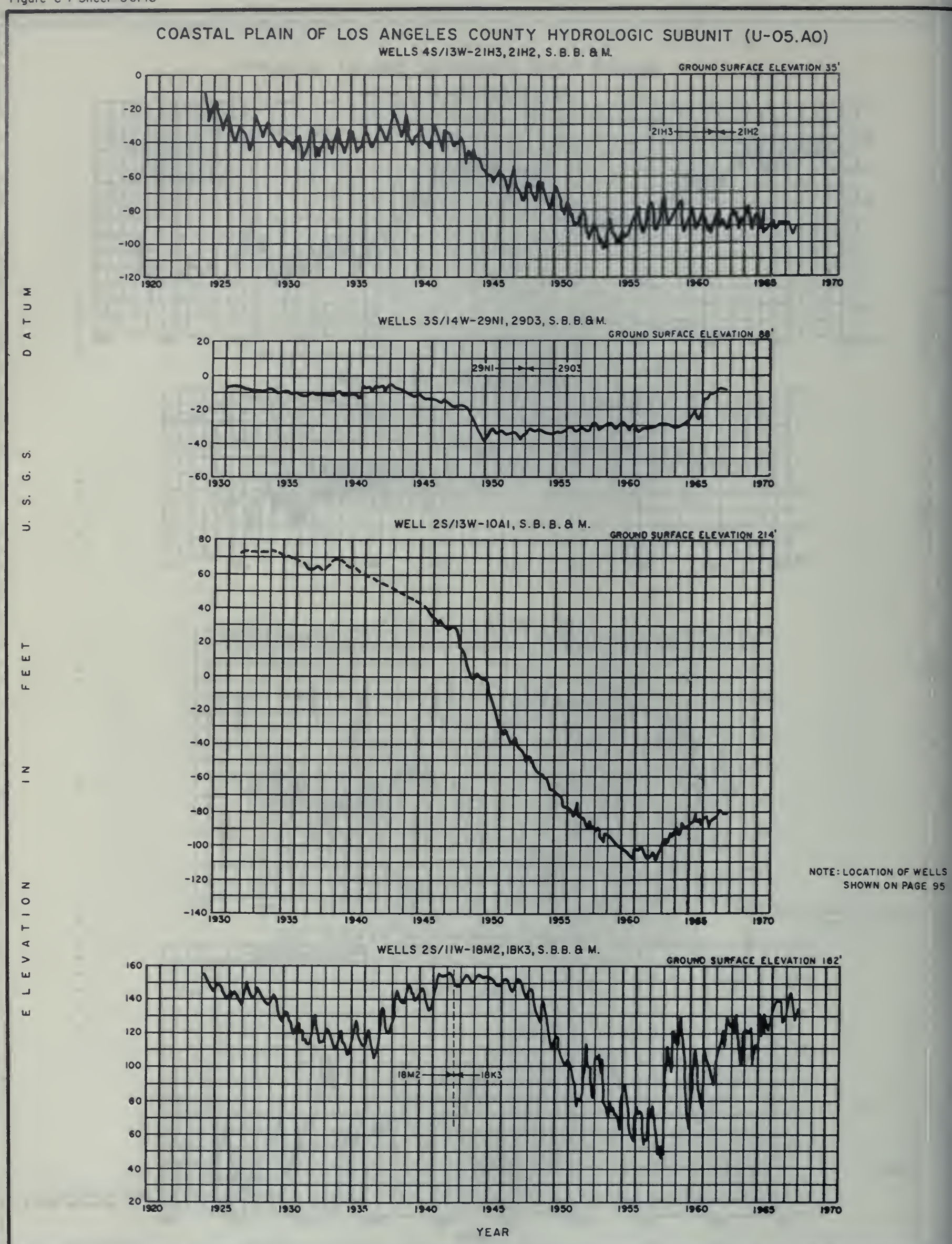

FLUCTUATION OF WATER LEVEL IN WELLS

DEPARTMENT OF WATER RESOURCES, SOUTHERN DISTRICT, 1969

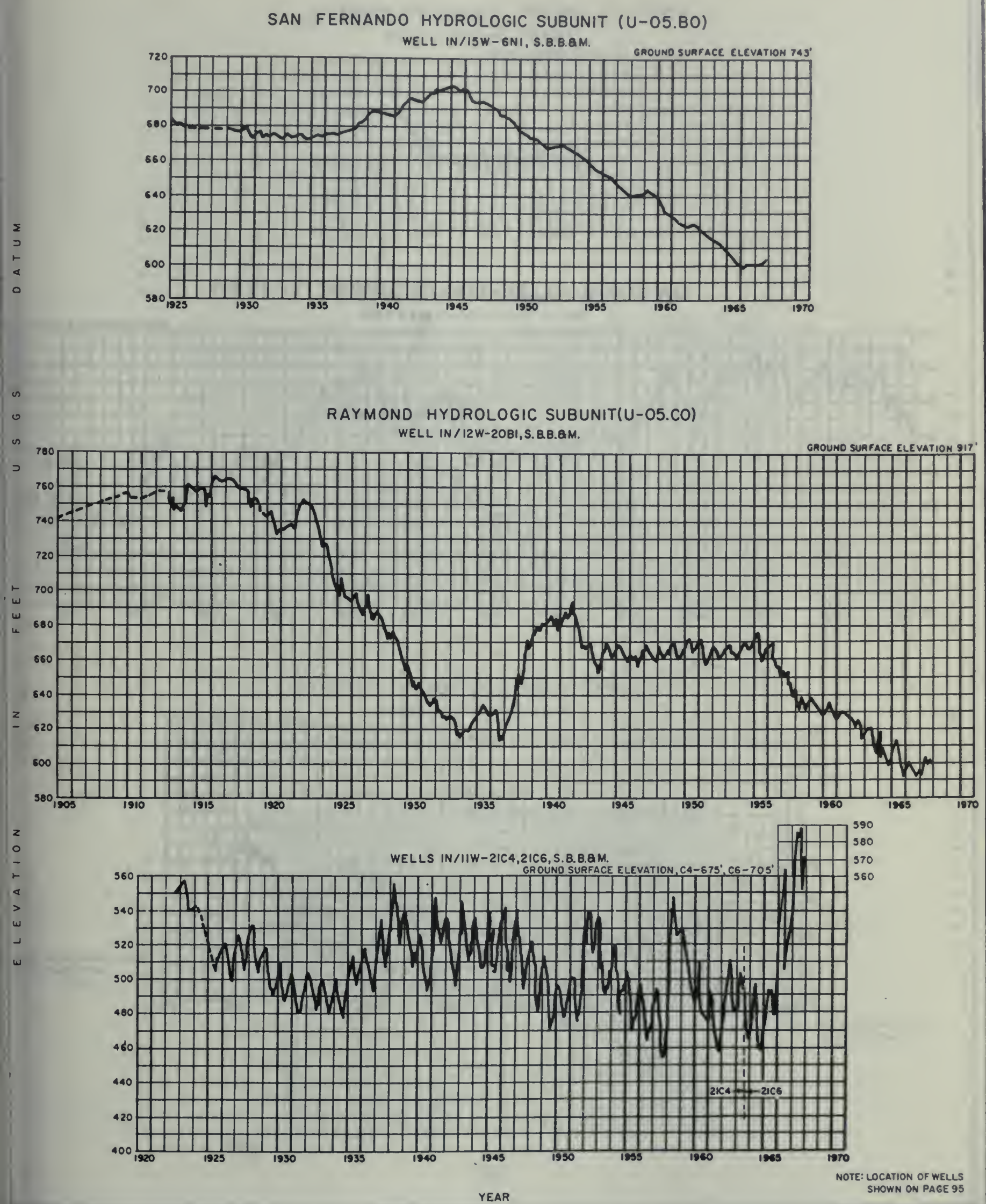

FLUCTUATION OF WATER LEVEL IN WELLS

PARTMENT OF WATER RESOURCES, SOUTHERN DISTRICT, 1969

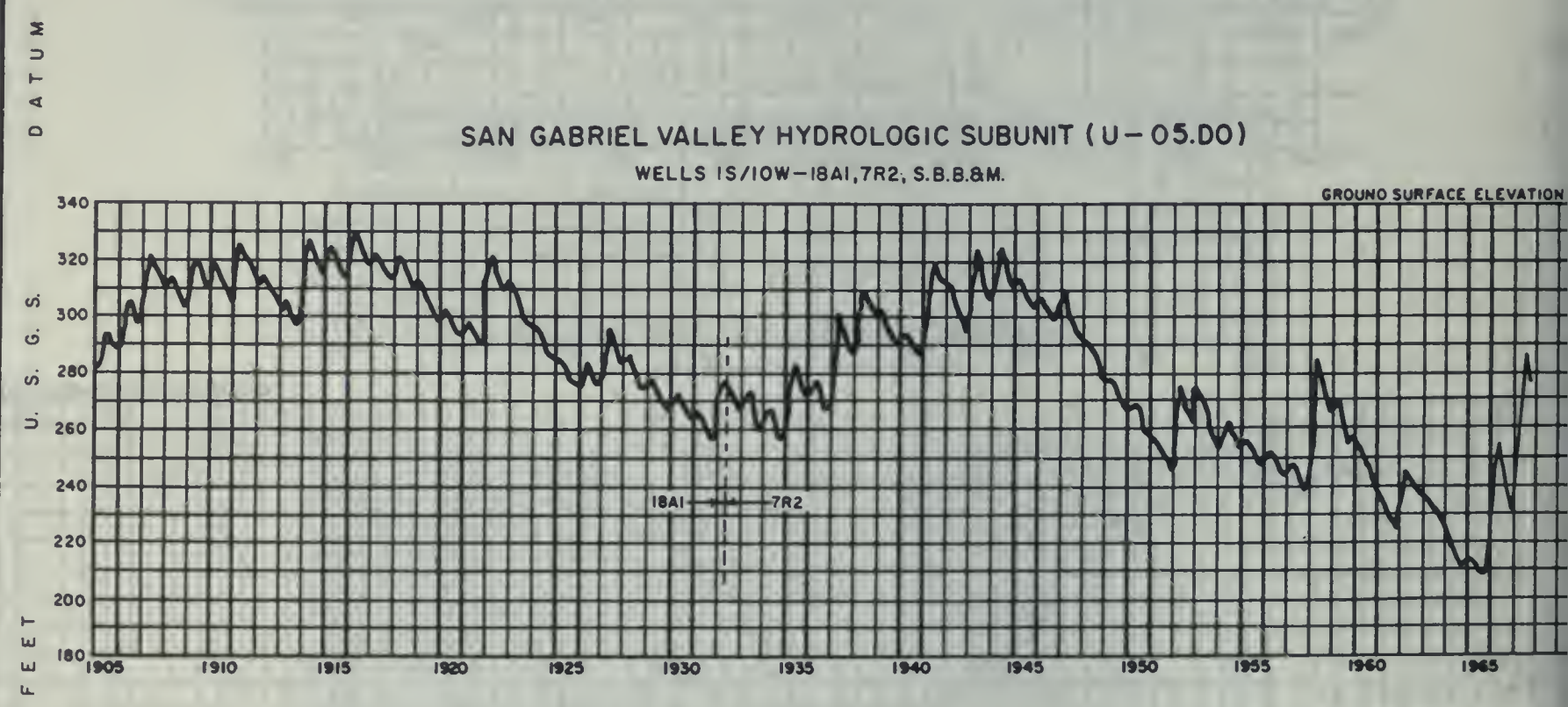

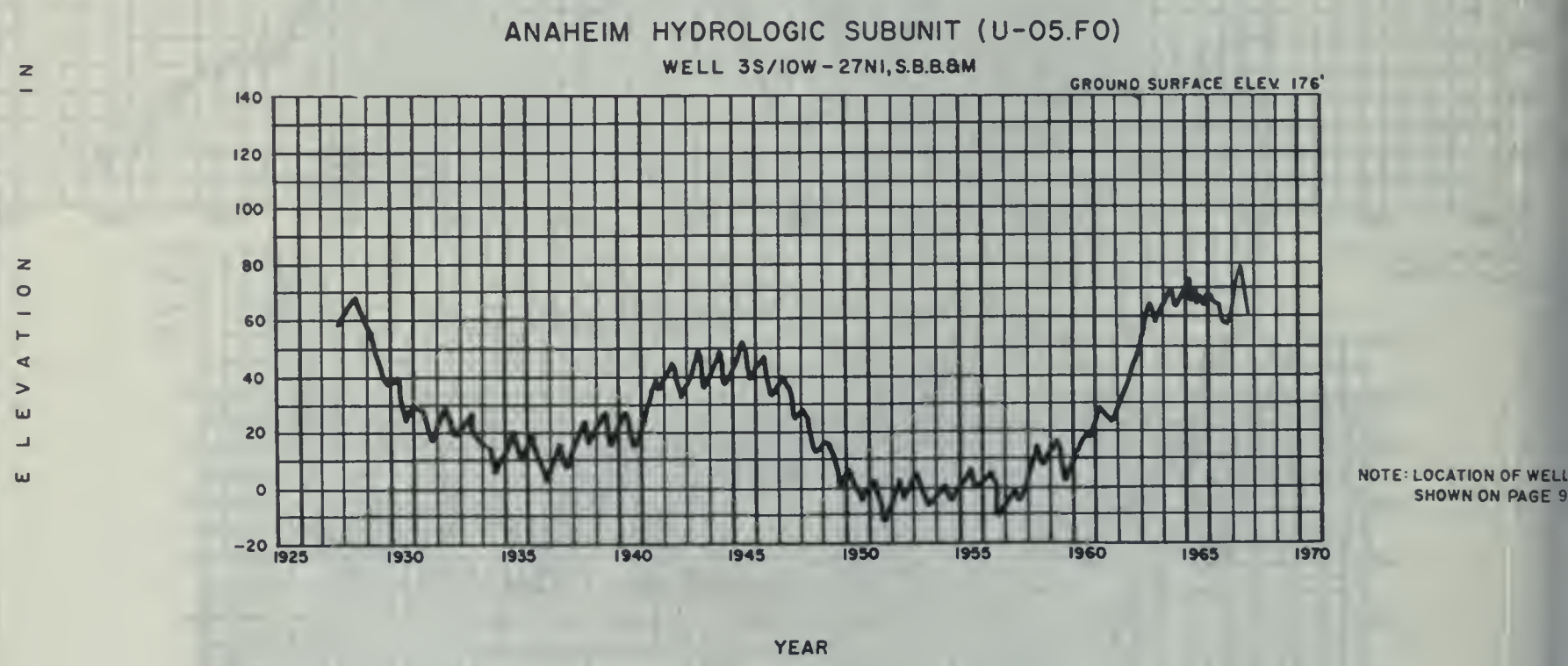

NOTE: LOCATION OF WELL
SHOWN ON PAGE 9

FLUCTUATION OF WATER LEVEL IN WELLS

DEPARTMENT OF WATER RESOURCES, SOUTHERN DISTRICT, 1969

ANTELOPE HYDROLOGIC SUBUNIT (W-26.A0)

WELL 11N/13W-29M1, S.B.B.&M

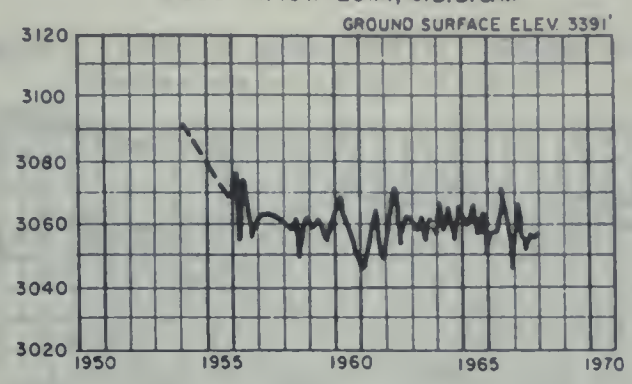

WELLS 7N/11W-24C1, 7N/10W-19D1, S. B. B. & M.

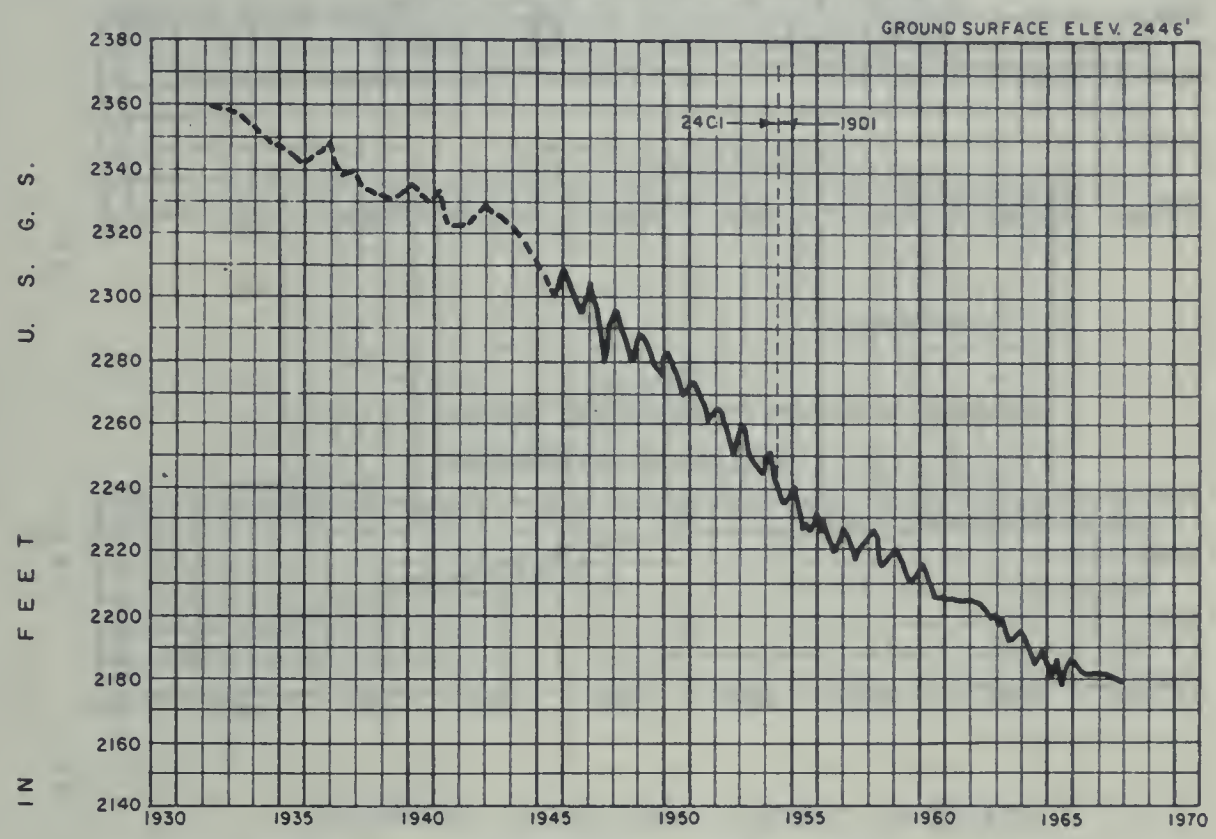

WELL 7N/12W-15F1, 15F2, S.B.B.&M.

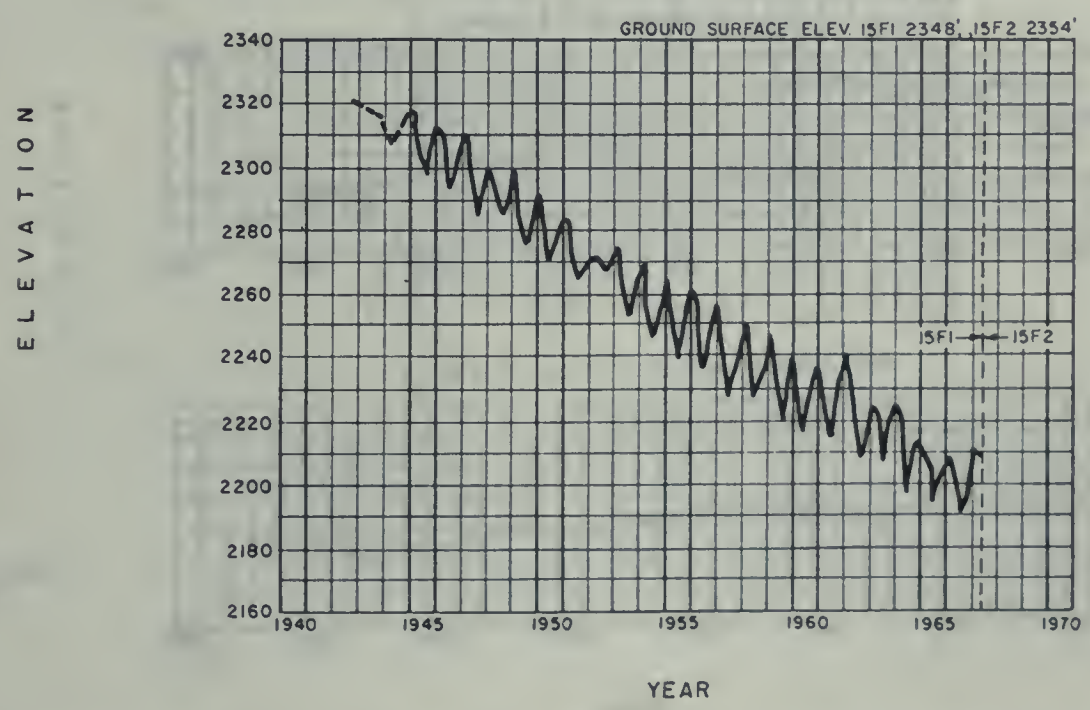

NOTE: LOCATION OF WELLS SHOWN ON PAGE 97

FLUCTUATION OF WATER LEVEL IN WELLS

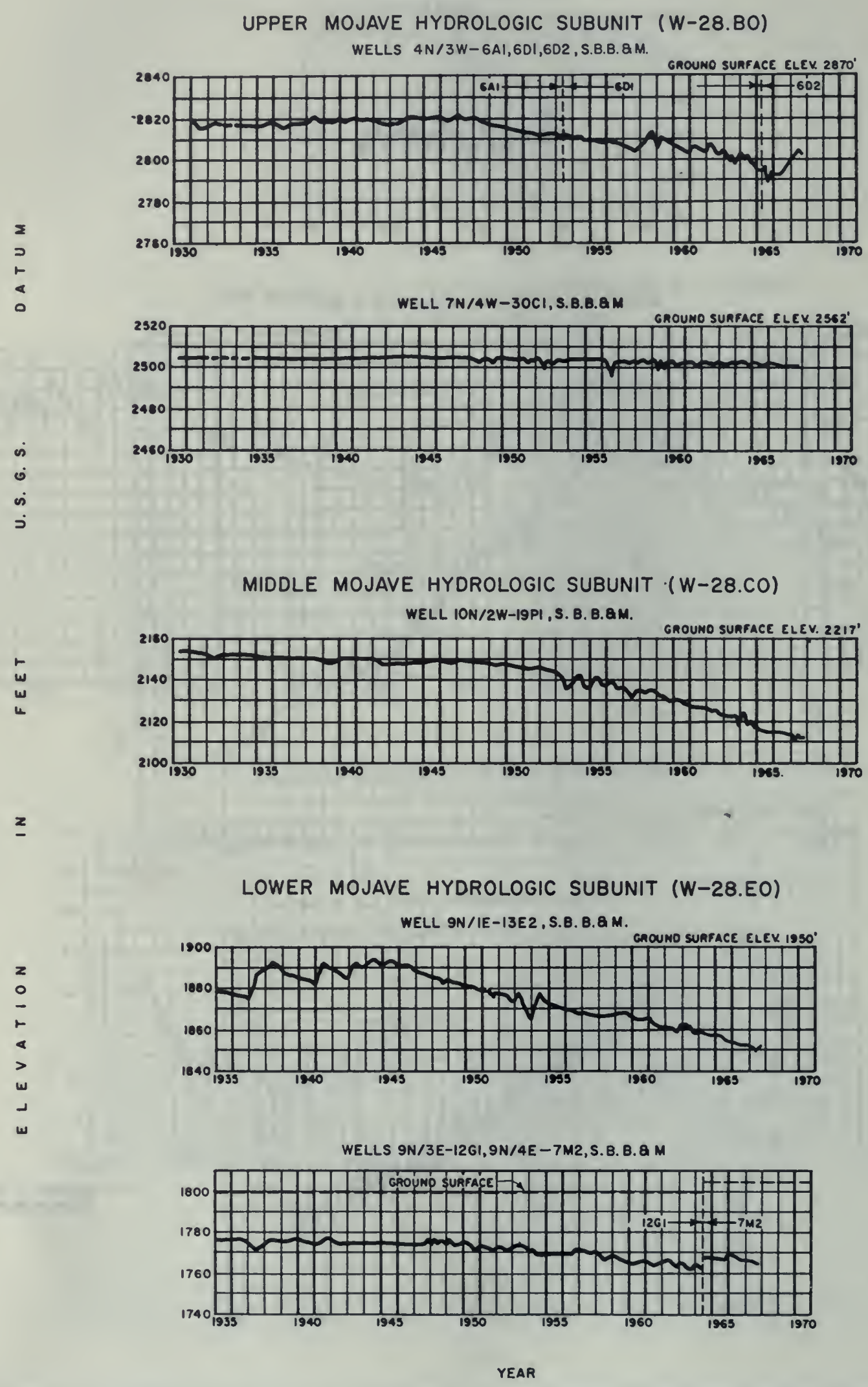

NOTE: LOCATION OF WELLS SHOWN ON PAGE 97

FLUCTUATION OF WATER LEVEL IN WELLS

DEPARTMENT OF WATER RESOURCES, SOUTHERN DISTRICT, 1969

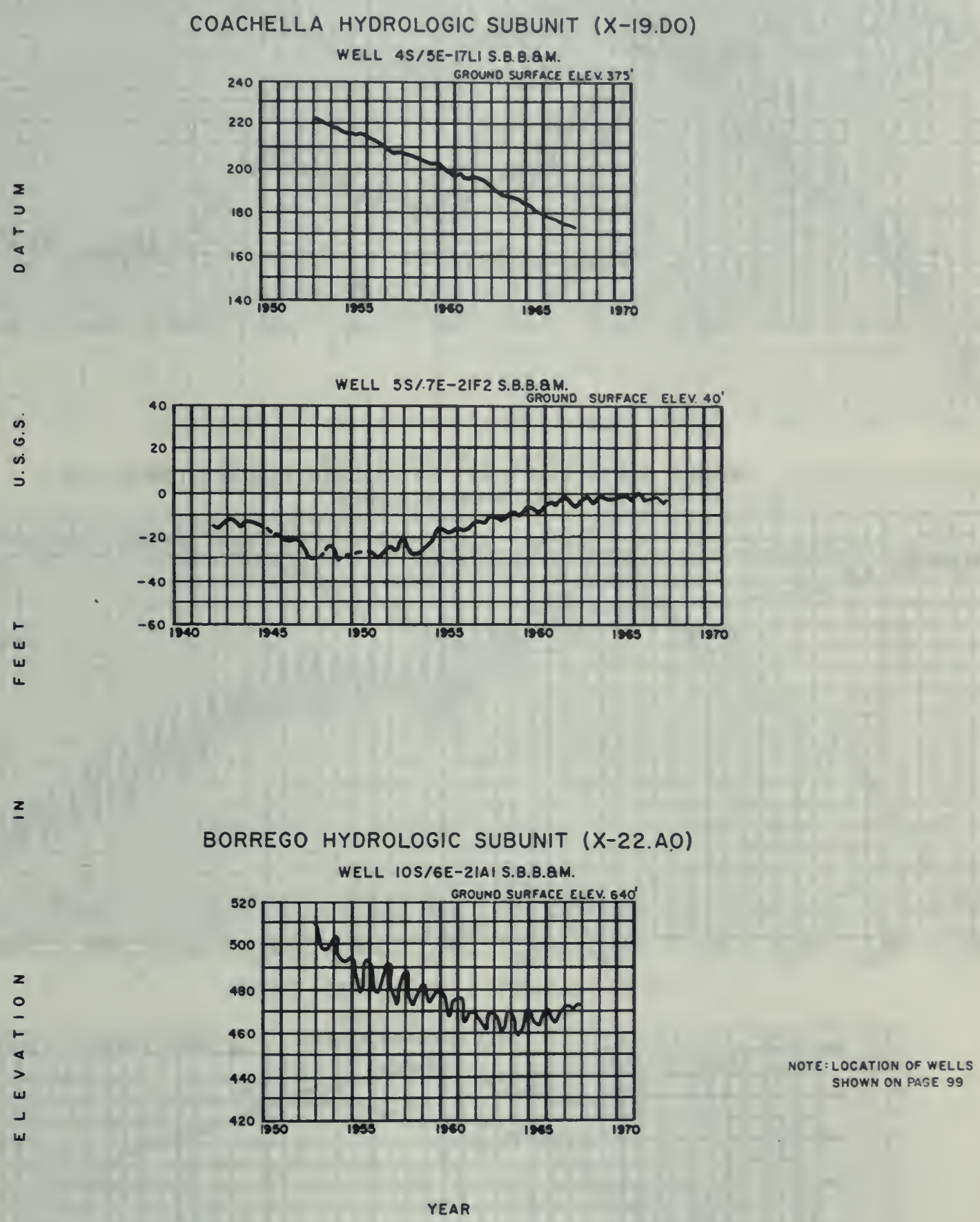

FLUCTUATION OF WATER LEVEL IN WELLS

DEPARTMENT OF WATER RESOURCES, SOUTHERN DISTRICT, 1969

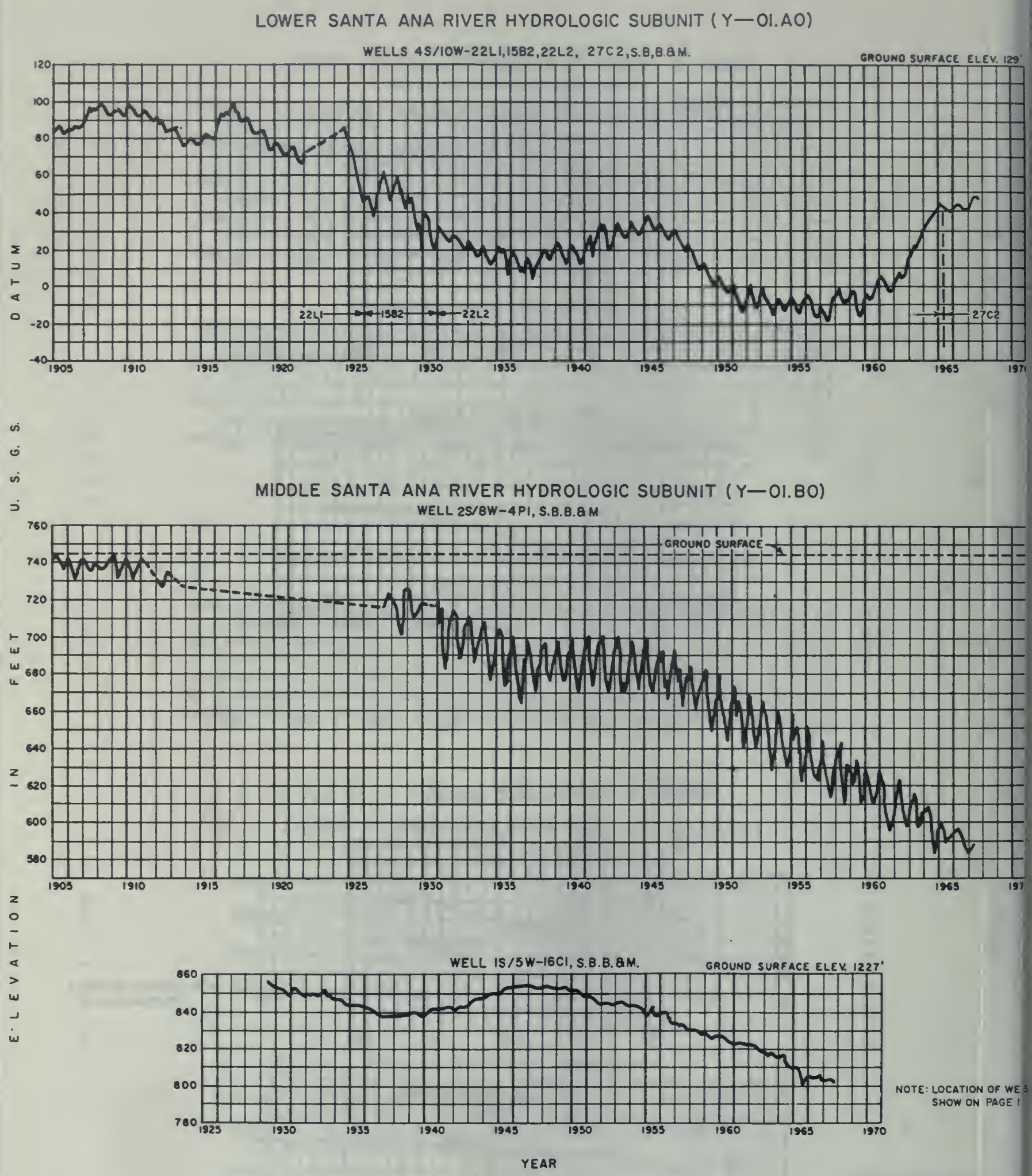

FLUCTUATION OF WATER LEVEL IN WELLS

DEPARTMENT OF WATER RESOURCES, SOUTHERN DISTRICT, 1969

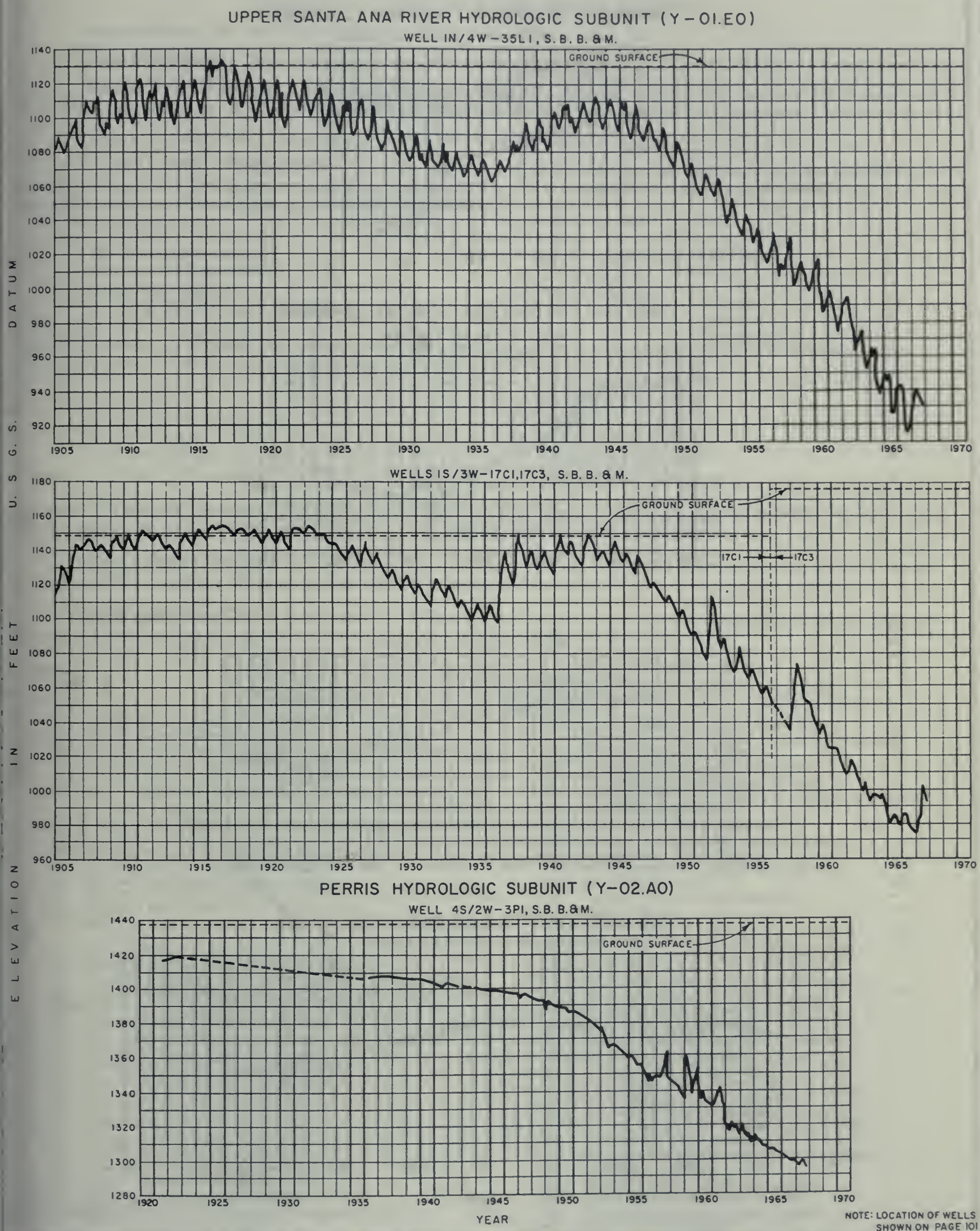

FLUCTUATION OF WATER LEVEL IN WELLS

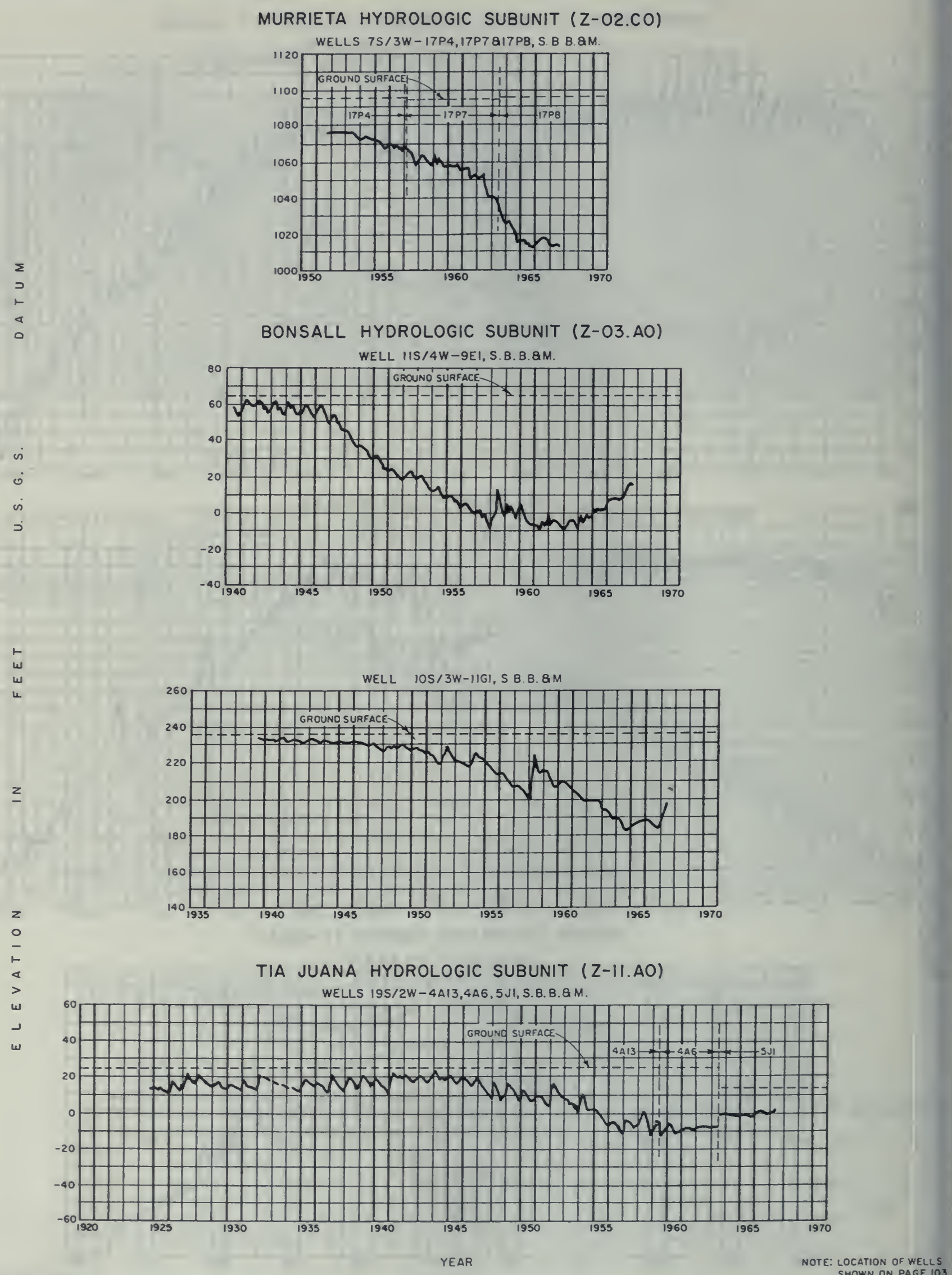

FLUCTUATION OF WATER LEVEL IN WELLS

DEPARTMENT OF WATER RESOURCES, SOUTHERN DISTRICT, 1969

TABLE C – 1 GROUND WATER LEVELS AT WELLS

An explanation of the column headings and the code symbols follows:

State Well Number — Refer to the explanation at the beginning of Appendix C.

Ground Surface Elevation — The numbers in this column are the elevation in feet above mean sea level (USGS Datum) of the ground surface at the well. Elevations are usually taken from topographic maps and the accuracy is controlled by topographic standards.

Date — The date shown in the column is the date when the depth measurement given in the next column was made.

Ground Surface to Water Surface — This is the measured depth in feet from the ground surface to the water surface in the well; certain of the depth measurements in the column may be followed by a number in parentheses to indicate a questionable measurement. The code applicable to these "questionable measurements" is as follows:

(1) Pumping
(2) Nearby pump operating
(3) Casing leaking or wet
(4) Pumped recently
(5) Air or pressure gage measurement
(6) Other
(7) Recharge operation at or near well
(8) Oil in casing
(9) Caved or deepened

When a measurement was attempted, but could not be obtained, then only a number in parentheses is shown in the column. The code applicable to these "no measurements" is as follows:

(1) Pumping
(2) Pump house locked
(3) Tape hung up
(4) Cannot get tape in casing
(5) Unable to locate well
(6) Well has been destroyed
(7) Special
(8) Casing leaking or wet
(9) Temporarily inaccessible
(0) Measurements discontinued

The words *flow* and *dry* are shown in this column to indicate a flowing or dry well, respectively. A minus preceding the number in this column indicates that the static water level in the well is this distance in feet above the ground surface.

Water Surface Elevation — This is the elevation in feet above mean sea level (USGS Datum) of the water surface in the well. It was derived by subtraction of the depth measurement from the ground surface elevation.

Agency Supplying Data — Each number in this column is the code number for the agency supplying data for that measurement. The agencies supplying data for this report and the code numbers assigned to them are as follows:

Agency code	Agency name
005	United States Bureau of Reclamation
010	United States Geological Survey
015	United States International Boundary and Water Commission
050	State Department of Water Resources
051	Patton State Hospital
061	State Department of Water Resources, Watermaster Service, West Coast Basin
062	State Department of Water Resources, Watermaster Service, Raymond Basin
100	San Bernardino County Flood Control District
101	Los Angeles County Flood Control District
102	Orange County Flood Control District
103	Riverside County Flood Control and Water Conservation District
104	East San Bernardino County Water District
117	San Luis Obispo County Flood Control and Water Conservation District
121	Ventura County Flood Control District
124	West San Bernardino County Water District
131	Coachella Valley County Water District
200	City of Los Angeles Department of Water and Power
201	City of Colton Water Department
202	City of Oceanside Water Department
203	City of Redlands Water Department
204	City of Riverside Water Department
205	Carlsbad Municipal Water District
206	City of Long Beach Water Department
209	City of Oxnard Water Department
210	City of Anaheim Water Department
225	Santa Paula Water Works, LTD.
228	City of Ontario Water Department
229	City of San Diego Water Department
230	City of San Bernardino Water Department
235	City of Upland Water Department
272	City of Corona Water Department
400	San Bernardino Valley Water Conservation District
401	Beaumont Irrigation District
402	Ramona Municipal Water District
404	Santa Maria Valley Water Conservation District
405	Vista Irrigation District
408	Fallbrook Public Utilities District
411	United Water Conservation District
412	Metropolitan Water District of Southern California
420	Helix Irrigation District
700	Palm Springs Water Company
701	Corona Foothill Mutual Lemon Company
702	Cucamonga County Water District
703	California–American Water Company
704	Mr. E. J. Ebersole
706	Fontana Union Water Company
708	Vail Company
709	Irvine Company
710	Green Mutual Water Company
711	Escondido Mutual Water Company
713	W. P. Rowe & Son
715	Santa Ana Valley Irrigation Company
716	South Elsinore Mutual Water Company
717	Temescal Water Company
718	A. A. Webb & Associates
719	West End Consolidated Water Company
720	Riverside Water Company
721	Francis Mutual Water Company
723	Pine Valley Mutual Water Company
727	Julian Mutual Water Company
733	San Gabriel Valley Protective Association
742	Yorba Linda County Water District
748	San Antonio Water Company
750	San Luis Rey Heights Mutual Water Company
753	Limoneira Company
776	Southern California Water Company
783	Riverside Highland Water Company
785	California Portland Cement Company
847	Gage Canal Company
850	Kaiser Steel Corporation

TABLE C-I

GROUND WATER LEVELS AT WELLS

SALINAS HYDRO UNIT T-09.00

PASO ROBLES HYDRO SUBUNIT T-09.H0

STATE WELL NUMBER	GROUND SURFACE ELEVATION IN FEET	DATE	GROUND SURFACE TO WATER SURFACE IN FEET	WATER SURFACE ELEVATION IN FEET	AGENCY SUPPLYING DATA
23S/14E-35F01M	1490.0	10-06-66	63.0(1)	1427.0	117
		5-09-67	33.7	1456.3	
24S/11E-25N01M	603.3	4-28-67	36.8	566.5	117
		8-31-67	41.8	561.5	
24S/11E-33R01M	565.0	4-28-67	32.0	533.0	117
		9-29-67	32.0	533.0	
24S/11E-35D01M	570.6	4-28-67	30.5	540.1	117
24S/11E-35J01M	616.8	10-05-66	62.3	554.5	117
		5-04-67	61.7	555.1	
24S/12E-17L01M	790.0	10-05-66	(8)		117
		5-04-67	120.0	670.0	
		5-04-67	141.0	649.0	
24S/12E-23G01M	1160.0	10-05-66	103.5	1056.5	117
		5-04-67	103.7	1056.3	
24S/15E-27L01M	1212.0	10-06-66	107.7	1104.3	117
		5-09-67	62.2	1149.8	
24S/15E-33C01M	1225.0	10-06-66	42.2	1182.8	117
		5-09-67	36.0	1189.0	
25S/11E-35G01M	880.0	10-06-66	46.3	833.7	117
		5-04-67	45.5	834.5	
25S/12E-08G01M	585.0	10-05-66	30.5	554.5	117
		5-04-67	19.8	565.2	
25S/12E-17J01M	640.0	10-05-66	67.3	572.7	117
		5-04-67	44.0	596.0	
25S/12E-17R01M	640.0	10-05-66	65.5	574.5	117
		5-04-67	64.5	575.5	
25S/12E-26D01M	714.0	10-06-66	56.0(3)	658.0	117
		5-05-67	54.4	659.6	
25S/12E-26K01M	749.0	10-06-66	126.0(1)	623.0	117
25S/13E-11E01M	1185.0	10-06-66	49.0	1136.0	117
25S/13E-19R01M	915.0	10-06-66	183.2	731.8	117
		5-04-67	176.6	738.4	
25S/16E-17L01M	1165.0	10-06-66	51.5(1)	1113.5	117
		5-09-67	31.5	1133.5	
25S/16E-30M01M	1218.0	10-06-66	68.5	1149.5	117
		5-09-67	68.0	1150.0	
26S/12E-04N01M	675.0	10-06-66	49.8	625.2	117
		5-04-67	44.0	631.0	
26S/12E-09M02M	668.0	10-04-66	18.7	649.3	117
		5-04-67	8.2	659.8	
26S/12E-11D01M	761.0	10-07-66	156.4	604.6	117
		5-05-67	129.0	632.0	
26S/12E-11K01M	775.0	10-07-66	150.0(3)	625.0	117
		5-02-67	126.5	648.5	
26S/12E-15N01M	770.0	10-07-66	188.5	581.5	117
		5-02-67	131.3	638.7	
26S/12E-21D02M	661.0	10-05-66	13.5(1)	647.5	117
26S/12E-21L01M	683.0	10-05-66	14.7	668.3	117
26S/12E-26D01M	829.0	10-04-66	(1)		117
		5-02-67	210.0(7)	619.0	
26S/12E-26E01M	840.0	10-04-66	212.5	627.5	117
		5-02-67	191.0	649.0	
26S/12E-27H02M	834.0	10-04-66	183.5	650.5	117
		5-02-67	185.0	649.0	
26S/12E-33Q02M	700.5	4-28-67	14.0	686.5	117
26S/12E-35M01M	818.0	10-04-66	158.8	659.2	117
		5-02-67	158.8	659.2	
26S/13E-05F01M	739.0	10-06-66	20.4	718.6	117
		5-05-67	18.0	721.0	
26S/13E-07Q01M	799.0	10-07-66	125.4	673.6	117
		5-05-67	103.0	696.0	
26S/13E-10D01M	800.0	10-06-66	36.5	763.5	117
		5-05-67	13.1	786.9	
26S/13E-34B01M	1005.0	10-07-66	160.3	844.7	117
		5-05-67	155.6	849.4	
26S/14E-16L01M	1018.0	10-06-66	(9)		117
		5-09-67	(9)		
26S/14E-17L01M	949.0	10-06-66	27.0	922.0	117
		5-05-67	8.4	940.6	
26S/14E-18J01M	979.5	10-06-66	61.5	918.0	117
		5-05-67	45.7	933.8	
26S/14E-18Q01M	870.0	10-06-66	29.2	840.8	117
		5-05-67	13.0	857.0	
26S/14E-24B01M	1000.0	10-06-66	71.1	928.9	117
		5-09-67	.0	1000.0	
26S/14E-35D01M	1135.0	10-10-66	125.0	1010.0	117
		5-09-67	116.8	1018.2	
26S/15E-02B01M	1115.0	10-06-66	30.2	1084.8	117
		5-09-67	31.8	1083.2	
26S/15E-02N01M	1092.5	10-10-66	101.8	990.7	117
		5-09-67	66.1	1026.4	
26S/15E-16P02M	1050.0	10-10-66	56.5	993.5	117
		5-09-67	15.0	1035.0	
26S/15E-20F01M	1057.7	10-10-66	115.2(1)	942.5	117
		5-10-67	36.7	1021.0	
26S/15E-21P01M	1071.5	10-10-66	69.2	1002.3	117
		5-10-67	30.8	1040.7	
26S/15E-28D01M	1075.0	10-10-66	81.5	993.5	117
		5-10-67	28.8	1046.2	
26S/15E-28Q01M	1090.0	10-10-66	82.6	1007.4	117
		5-10-67	52.5	1037.5	
26S/15E-28Q02M	1112.0	10-10-66	62.5	1049.5	117
		5-10-67	58.7	1053.3	
26S/15E-29N01M	1133.0	10-10-66	147.0(1)	986.0	117
		5-10-67	69.9	1063.1	
26S/15E-32K01M	1135.0	10-10-66	114.5	1020.5	117
		5-09-67	80.0	1055.0	
26S/15E-33K01M	1100.0	10-10-66	96.8(1)	1003.2	117
		5-10-67	93.5(1)	1006.5	
27S/12E-02D01M	810.0	3-07-67	123.5	686.5	117
27S/12E-02E01M	799.0	3-20-67	98.0	701.0	117
27S/12E-03J01M	785.0	10-04-66	117.0	668.0	117
		5-02-67	117.0	668.0	
27S/12E-04F04M	700.0	10-04-66	22.5	677.5	117
27S/12E-16G01M	720.0	10-04-66	21.2(2)	698.8	117
		5-02-67	(9)		
27S/12E-21N01M	748.0	10-03-66	20.0(2)	728.0	117
		5-02-67	5.5	742.5	
27S/12E-22M01M	850.0	10-03-66	207.5(1)	642.5	117
		5-02-67	114.3	735.7	
27S/12E-29P03M	751.0	10-03-66	(9)		117
		5-02-67	(9)		
27S/12E-29P04M	750.0	10-03-66	21.3	728.7	117
		5-02-67	(9)		
27S/12E-32Q02M	768.0	10-04-66	22.5(1)	745.5	117
		5-02-67	(9)		
27S/12E-32Q03M	769.0	10-04-66	(1)		117
		5-02-67	(9)		
27S/12E-32Q04M	768.0	10-04-66	18.8(2)	749.2	117
		5-02-67	(9)		
27S/12E-34P01M	840.0	10-03-66	96.4	743.6	117
		5-02-67	48.8	791.2	
27S/13E-09K01M	885.0	10-07-66	FLOW		117
		5-05-67	FLOW		
27S/13E-24N01M	1030.0	10-07-66	65.6	964.4	117
		5-10-67	7.3	1022.7	
27S/13E-28F01M	1072.0	10-07-66	96.0	976.0	117
		5-10-67	89.7	982.3	

See page 117 for key to terms & abbreviations

TABLE C-1

GROUND WATER LEVELS AT WELLS

SALINAS HYDRO UNIT T-09.00

PASO ROBLES HYDRO SUBUNIT T-09.80

STATE WELL NUMBER	GROUND SURFACE ELEVATION IN FEET	DATE	GROUND SURFACE TO WATER SURFACE IN FEET	WATER SURFACE ELEVATION IN FEET	AGENCY SUPPLYING DATA
27S/13E-32B01M	1105.0	10-07-66	56.9	1048.1	117
27S/14E-25A01M	1225.0	10-10-66	108.0	1117.0	117
		5-10-67	108.5	1116.5	
27S/15E-10R02M	1130.0	10-10-66	65.4	1064.6	117
		5-10-67	(9)		
27S/15E-13A01M	1155.0	10-11-66	23.2	1131.8	117
		5-09-67	(9)		
27S/15E-35F01M	1230.0	10-10-66	48.3	1181.7	117
		5-10-67	(9)		
27S/16E-07P01M	1224.5	10-11-66	72.9	1151.6	117
		5-10-67	63.5	1161.0	
27S/16E-21E02M	1255.0	10-11-66	59.4	1195.6	117
		5-10-67	60.7	1194.3	
27S/16E-35Q01M	1281.0	10-11-66	21.3	1259.7	117
		5-10-67	13.5	1267.5	
28S/12E-03B01M	860.0	10-03-66	94.9	765.1	117
		5-02-67	58.9	801.1	
28S/12E-04J02M	792.0	10-04-66	20.4	771.6	117
		4-08-67	5.5	786.5	
28S/12E-10G01M	825.0	10-03-66	(1)		117
		5-02-67	.0	825.0	
28S/12E-10R01M	816.0	10-04-66	30.8	785.2	117
		4-08-67	8.7	807.3	
28S/12E-10R02M	805.0	10-04-66	30.0	775.0	117
		4-08-67	7.2	797.8	
28S/12E-11N06M	820.0	10-04-66	28.7	791.3	117
		4-08-67	5.7	814.3	
28S/12E-14G01M	824.6	10-03-66	4.0	820.6	117
		5-02-67	-4.7	829.3	
28S/12E-14K01M	845.0	10-04-66	17.3	827.7	117
		4-08-67	11.3	833.7	
28S/12E-25R01M	877.0	10-03-66	17.6	859.4	117
		5-02-67	9.0	868.0	
28S/13E-04K01M	1199.5	10-07-66	61.6	1137.9	117
		5-09-67	42.9	1156.6	
28S/13E-04K02M	1195.0	10-07-66	79.1	1115.9	117
		5-09-67	75.9	1119.1	
28S/13E-04K03M	1185.0	10-07-66	(4)		117
28S/13E-12M01M	1150.0	10-07-66	23.1	1126.9	117
		5-09-67	6.5	1143.5	
28S/13E-14J01M	1190.0	10-07-66	160.3(1)	1029.7	117
		5-10-67	48.6	1141.4	
28S/13E-31K01M	884.0	10-03-66	12.3	871.7	117
		5-02-67	7.2	876.8	
28S/14E-19B01M	1190.0	10-07-66	23.0	1167.0	117
28S/16E-14Q01M	1440.0	10-11-66	105.0(1)	1335.0	117
		5-09-67	(9)		
28S/16E-23M01M	1440.0	10-11-66	52.9	1387.1	117
28S/16E-35F01M	1474.0	10-11-66	46.8	1427.2	117
29S/13E-05F03M	916.1	10-03-66	19.7	896.4	117
		5-02-67	(9)		
29S/13E-05K02M	928.0	10-04-66	16.8	911.2	117
		5-02-67	5.8	922.2	
29S/13E-06A01M	920.0	10-03-66	77.0	843.0	117
		5-02-67	43.0	877.0	
29S/13E-08L01M	950.0	10-04-66	19.8	930.2	117
		5-02-67	6.8	943.2	
29S/13E-08M01M	945.0	10-04-66	26.7	918.3	117
		10-04-66	39.0(1)	906.0	
		5-02-67	6.6	938.4	
29S/13E-08N01M	934.8	10-03-66	9.5	925.3	117
		5-02-67	1.6	933.2	
29S/13E-19H01M	1002.0	10-03-66	15.4	986.6	117
		5-02-67	2.4	999.6	

POZO HYDRO SUBUNIT T-09.10

STATE WELL NUMBER	GROUND SURFACE ELEVATION IN FEET	DATE	GROUND SURFACE TO WATER SURFACE IN FEET	WATER SURFACE ELEVATION IN FEET	AGENCY SUPPLYING DATA
30S/15E-21C01M	1465.0	10-10-66	(7)		117

See page 117 for key to terms & abbreviations

TABLE C-I

GROUND WATER LEVELS AT WELLS

STATE WELL NUMBER	GROUND SURFACE ELEVATION IN FEET	DATE	GROUND SURFACE TO WATER SURFACE IN FEET	WATER SURFACE ELEVATION IN FEET	AGENCY SUPPLYING DATA
SAN LUIS OBISPO HYDRO UNIT					T-10.00
CAMBRIA HYDRO SUBUNIT					T-10.A0
SAN SIMEON HYDRO SUBAREA					T-10.A3
27S/08E-06G01M	20.0	5-23-67	(9)		117
27S/08E-09L01M	30.0	5-23-67	10.8	19.2	117
SANTA ROSA HYDRO SUBAREA					T-10.A4
27S/08E-21R03M	13.0	5-23-67	5.0	8.0	117
27S/08E-24J01M	82.0	5-23-67	21.4	60.6	117
27S/08E-26C04M	50.0	5-23-67	20.3	29.7	117
27S/08E-26C05M	40.0	5-23-67	17.1	22.9	117
27S/08E-26D01M	32.5	5-23-67	28.2(1)	4.3	117
VILLA HYDRO SUBAREA					T-10.A5
28S/09E-23E02M	70.0	5-23-67	15.3	54.7	117
OLD HYDRO SUBAREA					T-10.A7
28S/10E-34N03M	47.0	5-23-67	(7)		117
29S/10E-03C05M	35.0	5-23-67	29.5	5.5	117
29S/10E-03C07M	35.0	5-23-67	13.8	21.2	117
TORO HYDRO SUBAREA					T-10.A8
29S/10E-01P01M	130.0	5-24-67	8.5	121.5	117
SAN LUIS OBISPO HYDRO SUBUNIT					T-10.B0
MORRO HYDRO SUBAREA					T-10.B1
29S/10E-25B02M	42.3	5-24-67	8.0	34.3	117
29S/10E-25C01M	29.0	4-17-67	18.0	11.0	117
29S/10E-25C02M	20.0	4-17-67	12.9	7.1	117
29S/10E-25C03M	20.0	4-17-67	14.0	6.0	117
29S/10E-25D02M	20.0	5-24-67	13.4(4)	6.6	117
29S/10E-25E02M	20.0	4-17-67	12.0	8.0	117
29S/11E-17A01M	210.0	5-23-67	(9)		117
29S/11E-17A02M	219.0	5-23-67	25.3	193.7	117
29S/11E-19B02M	120.0	5-23-67	31.3	88.7	117
29S/11E-19P01M	78.1	5-24-67	30.0	48.1	117
29S/11E-30D01M	61.5	5-24-67	15.9	45.6	117
CHORRO HYDRO SUBAREA					T-10.B2
29S/11E-32J01M	32.0	4-17-67	11.0	21.0	117
29S/11E-32J02M	34.6	5-26-67	15.6	19.0	117
29S/11E-32J04M	36.0	4-17-67	17.0	19.0	117
29S/11E-32M01M	12.0	5-26-67	(1)		117
30S/11E-03D01M	75.0	4-17-67	20.0	55.0	117
LOS OSOS HYDRO SUBAREA					T-10.B3
30S/11E-07Q01M	44.5	5-26-67	19.5(1)	25.0	117
30S/11E-18H01M	120.0	5-26-67	(3)		117
30S/11E-18K01M	122.0	5-26-67	(2)		117
30S/11E-18Q01M	129.5	5-26-67	67.9	61.6	117
30S/11E-21E01M	76.9	5-26-67	21.2	55.7	117
SAN LUIS OBISPO CR HYDRO SUBAREA					T-10.B4
31S/12E-03P02M	125.0	10-04-66	6.3	118.7	117
31S/12E-10F03M	115.0	10-04-66	3.4	111.6	117
31S/12E-10G02M	125.0	10-04-66	15.6	109.4	117
31S/12E-12E03M	165.0	10-04-66	20.3	144.7	117
31S/12E-12Q03M	200.0	10-05-66	39.8	160.2	117
31S/12E-14C01M	135.0	10-04-66	(5)		117
31S/12E-15R01M	125.0	10-06-66	(5)		117
31S/13E-18N01M	192.0	10-05-66	7.3	184.7	117
PISMO HYDRO SUBAREA					T-10.B6
31S/13E-29C01M	255.0	10-05-66	(5)		117

See page 117 for key to terms & abbreviations

TABLE C-I

GROUND WATER LEVELS AT WELLS

SAN LUIS OBISPO HYDRO UNIT T-10.00

ARROYO GRANDE HYDRO SUBUNIT T-10.C0

ARROYO GRANDE HYDRO SUBAREA T-10.C1

STATE WELL NUMBER	GROUND SURFACE ELEVATION IN FEET	DATE	GROUND SURFACE TO WATER SURFACE IN FEET	WATER SURFACE ELEVATION IN FEET	AGENCY SUPPLYING DATA
12N/35W-27N02S	170.0	10-17-66	19.7	150.3	117
12N/35W-29L01S	40.0	10-19-66	43.8(1)	-3.8	117
		3-27-67	19.0	21.0	
12N/35W-29N01S	35.0	10-19-66	(8)		117
		3-27-67	14.8(1)	20.2	
12N/35W-30K02S	27.5	10-19-66	22.5	5.0	117
		3-27-67	21.5(1)	6.0	
12N/35W-30K03S	30.0	10-19-66	19.2	10.8	117
		3-27-67	7.2	22.8	
12N/35W-30M02S	21.8	10-24-66	14.4	7.4	117
		3-27-67	6.3	15.5	
12N/35W-30P02S	26.0	10-19-66	27.6(1)	-1.6	117
		3-27-67	7.6	18.4	
12N/35W-34C03S	158.0	10-17-66	32.0	126.0	117
12N/35W-34G03S	187.9	10-17-66	37.0	150.9	117
12N/35W-34G06S	198.0	10-17-66	38.4(1)	159.6	117
31S/14E-27E01M	468.0	10-14-66	16.8	451.2	117
		3-24-67	6.8	461.2	
31S/14E-28M01M	410.0	10-14-66	53.3(2)	356.7	117
		3-24-67	9.2	400.8	
31S/14E-28R01M	437.0	10-14-66	(2)		117
		3-24-67	(4)		
31S/14E-31K01M	341.0	10-14-66	12.8	328.2	117
		3-24-67	5.0	336.0	
31S/14E-31N02M	340.0	10-14-66	19.3	320.7	117
		3-24-67	8.2	331.8	
31S/14E-32G01M	376.0	10-14-66	DRY		117
		3-24-67	17.2	358.8	
31S/14E-32G03M	365.5	10-14-66	45.2	320.3	117
		3-24-67	20.5	345.0	
31S/14E-32M02M	365.0	10-14-66	42.4(1)	322.6	117
		3-24-67	21.6	343.4	
31S/14E-33B01M	397.3	10-14-66	26.7(1)	370.6	117
		3-24-67	7.2	390.1	
31S/14E-33D01M	0389.0	10-14-66	0052.6(1)	0336.4	117
		3-24-67	0014.5	0374.5	
32S/13E-01G01M	305.0	10-17-66	42.0(1)	263.0	117
		3-24-67	26.8	278.2	
32S/13E-12C03M	271.0	10-17-66	44.5(1)	226.5	117
		3-24-67	19.7	251.3	
32S/13E-12C04M	260.0	10-17-66	25.2	234.8	117
		3-24-67	20.5	239.5	
32S/13E-12F04M	250.0	10-06-66	43.7(1)	206.3	117
		3-24-67	36.5(1)	213.5	
32S/13E-12N01M	231.0	10-17-66	22.7	208.3	117
		3-24-67	20.0	211.0	
32S/13E-12Q03M	237.5	10-17-66	23.8	213.7	117
		3-24-67	20.2	217.3	
32S/13E-13C02M	248.5	10-17-66	67.5(1)	181.0	117
		3-24-67	56.0(1)	192.5	
32S/13E-13D02M	223.5	10-17-66	20.0	203.5	117
		3-24-67	16.8	206.7	
32S/13E-14Q02M	174.0	10-17-66	58.0(1)	116.0	117
		3-24-67	18.4	155.6	
32S/13E-14R02M	197.6	10-17-66	(8)		117
		3-24-67	23.5	174.1	
32S/13E-20N02M	74.6	10-21-66	74.7	-.1	117
		3-27-67	68.8	5.8	
32S/13E-22J01M	130.5	10-17-66	25.5	105.0	117
		3-24-67	21.8	108.7	
32S/13E-22Q01M	128.0	10-17-66	42.0	86.0	117
		3-24-67	(4)		
32S/13E-23F01M	161.2	10-17-66	24.9(1)	136.3	117
		3-24-67	8.4	152.8	

ARROYO GRANDE HYDRO SUBUNIT T-10.C0

ARROYO GRANDE HYDRO SUBAREA T-10.C1

STATE WELL NUMBER	GROUND SURFACE ELEVATION IN FEET	DATE	GROUND SURFACE TO WATER SURFACE IN FEET	WATER SURFACE ELEVATION IN FEET	AGENCY SUPPLYING DATA
32S/13E-24A02M	269.0	10-17-66	77.2(2)	191.8	117
32S/13E-27D03M	103.4	10-17-66	48.4	55.0	117
		3-27-67	39.2	64.2	
32S/13E-28G01M	86.4	10-17-66	42.5	43.9	117
		3-27-67	52.2(1)	34.2	
32S/13E-28Q02M	72.9	10-17-66	53.2	19.7	117
		3-27-67	73.5(1)	-.6	
32S/13E-28Q04M	75.0	10-17-66	48.3	26.7	117
		3-27-67	42.9(2)	32.1	
32S/13E-29B01M	81.4	10-21-66	82.6(1)	-1.2	117
		3-27-67	76.6	4.8	
32S/13E-29C02M	71.6	10-21-66	87.1(4)	-15.5	117
		3-27-67	76.4(1)	-4.8	
32S/13E-29D04M	54.0	10-21-66	53.6	.4	117
		3-27-67	47.2	6.8	
32S/13E-29E02M	50.5	10-21-66	77.1(1)	-26.6	117
		3-27-67	74.0(1)	-23.5	
32S/13E-29G02M	86.0	10-21-66	(2)		117
		3-27-67	94.3(1)	-8.3	
		3-27-67	78.7	7.3	
32S/13E-29G07M	80.0	10-21-66	80.2(1)	-.2	117
		3-27-67	76.2(1)	3.8	
32S/13E-29G13M	82.0	10-21-66	97.5(2)	-15.5	117
		3-27-67	106.5(1)	-24.5	
32S/13E-29J02M	82.6	10-21-66	87.8(2)	-5.2	117
		3-27-67	-7.4	90.0	
32S/13E-29L06M	71.0	10-21-66	77.5	-6.5	117
		3-27-67	66.3	4.7	
32S/13E-29M04M	61.2	10-21-66	56.7	4.5	117
		3-27-67	49.4	11.8	
32S/13E-29N01M	79.0	10-21-66	80.8	-1.8	117
		3-27-67	(9)		
32S/13E-29R02M	94.0	10-21-66	92.1	1.9	117
		3-27-67	120.6(1)	-26.6	
32S/13E-30K11M	29.2	10-21-66	(4)		117
		3-27-67	27.9(1)	1.3	
32S/13E-30K14M	41.0	10-21-66	41.0	.0	117
32S/13E-30L02M	15.0	10-21-66	15.2	-.2	117
		3-27-67	12.0	3.0	
32S/13E-30P02M	28.3	10-21-66	26.8	1.5	117
		3-27-67	22.7	5.6	
32S/13E-30R02M	46.5	10-21-66	47.8	-1.3	117
		3-27-67	41.5	5.0	
32S/13E-32D03M	81.4	10-24-66	84.9(4)	-3.5	117
		3-07-67	76.0	5.4	
32S/13E-32K01M	39.0	10-24-66	35.0	4.0	117
32S/13E-32M03M	20.0	10-24-66	15.8	4.2	117
		3-27-67	7.0	13.0	
32S/13E-33C03M	63.0	10-19-66	54.6	8.4	117
		3-27-67	68.0(1)	-5.0	
32S/13E-33E03M	53.2	10-19-66	46.9	6.3	117
		3-27-67	20.3	32.9	
32S/13E-33F01M	48.0	10-19-66	41.8	6.2	117
		3-27-67	16.8	31.2	
32S/13E-33K01M	51.8	10-17-66	44.7(7)	7.1	117
		3-27-67	29.3	22.5	
32S/13E-33K03M	52.3	10-17-66	44.2	8.1	117
		4-25-67	24.9	27.4	
32S/13E-33L02M	42.1	10-19-66	40.8(1)	1.3	117
		3-27-67	21.9	20.2	
32S/13E-33M02M	47.7	10-19-66	34.9	12.8	117
		3-27-67	17.3	30.4	
32S/14E-19A01M	289.9	10-17-66	19.3	270.6	117

See page 117 for key to terms & abbreviations

TABLE C-I

GROUND WATER LEVELS AT WELLS

STATE WELL NUMBER	GROUND SURFACE ELEVATION IN FEET	DATE	GROUND SURFACE TO WATER SURFACE IN FEET	WATER SURFACE ELEVATION IN FEET	AGENCY SUPPLYING DATA
SAN LUIS OBISPO HYDRO UNIT					
ARROYO GRANDE HYDRO SUBUNIT				T-10.00	
NIPOMO MESA HYDRO SUBAREA				T-10.C0	T-10.C2
11N/34W-17N03S	370.0	3-13-67	156.7	213.3	010
11N/34W-18D01S	365.0	10-18-66	297.0	68.0	117
		5-08-67	290.0	75.0	
11N/34W-18K02S	360.0	3-13-67	277.1	82.9	010
11N/34W-19F01S	325.0	10-18-66	314.0	11.0	117
		5-08-67	305.5	19.5	
11N/34W-19Q01S	305.0	10-19-66	276.9	28.1	010
		3-13-67	281.5	23.5	
11N/34W-28F01S	316.0	3-13-67	217.5	98.5	010
11N/35W-05L01S	108.0	5-15-67	103.9	4.1	117
11N/35W-07R01S	100.0	10-10-66	81.8	18.2	117
		10-10-66	123.3(1)	-23.3	
		3-13-67	87.3	12.7	010
		9-08-67	85.8	14.2	117
11N/35W-09G01S	200.0	3-13-67	222.4	-22.4	010
11N/35W-09K04S	182.0	3-13-67	140.4	41.6	010
11N/35W-09P01S	165.0	3-13-67	130.6	34.4	010
11N/35W-10G01S	325.0	3-13-67	302.4	22.6	010
11N/35W-10M01S	260.0	3-13-67	(1)		010
11N/35W-10R01S	277.0	3-16-67	177.7	99.3	010
11N/35W-11C01S	267.0	3-15-67	199.9	67.1	010
11N/35W-11J01S	360.0	3-15-67	(1)		010
11N/35W-12E01S	377.0	3-22-67	262.1	114.9	010
11N/35W-13C01S	345.0	3-15-67	267.0	78.0	010
11N/35W-13E02S	305.0	3-15-67	235.0	70.0	010
11N/35W-13E03S	305.0	3-15-67	231.9	73.1	010
11N/35W-22C01S	238.0	3-13-67	222.4	15.6	010
11N/35W-23B01S	275.0	3-15-67	254.1	20.9	010
11N/35W-24D01S	321.0	3-15-67	(1)		010
12N/35W-29R01S	230.0	10-18-66	111.5	118.5	117
		5-15-67	110.4	119.6	

See page 117 for key to terms & abbreviations

TABLE C-1

GROUND WATER LEVELS AT WELLS

STATE WELL NUMBER	GROUND SURFACE ELEVATION IN FEET	DATE	GROUND SURFACE TO WATER SURFACE IN FEET	WATER SURFACE ELEVATION IN FEET	AGENCY SUPPLYING DATA
CARRIZO PLAIN HYDRO UNIT					
29S/17E-13R01M	2038.0	10-11-66	36.0	2002.0	117
		5-11-67	34.5	2003.5	
29S/18E-28G01M	2022.0	10-11-66	68.0	1954.0	117
		5-11-67	58.5	1963.5	
29S/18E-28K01M	2020.0	10-11-66	31.9	1988.1	117
		5-11-67	32.2	1987.8	
29S/18E-28L01M	2020.0	10-11-66	32.0	1988.0	117
		5-11-67	(8)		
30S/18E-02N01M	1984.0	10-11-66	23.0	1961.0	117
		5-09-67	16.4	1967.6	
30S/18E-12N01M	1970.0	10-11-66	70.2(1)	1899.8	117
		5-11-67	10.7	1959.3	
30S/19E-29M02M	1943.0	10-11-66	12.4	1930.6	117
		5-11-67	10.3	1932.7	

STATE WELL NUMBER	GROUND SURFACE ELEVATION IN FEET	DATE	GROUND SURFACE TO WATER SURFACE IN FEET	WATER SURFACE ELEVATION IN FEET	AGENCY SUPPLYING DATA
T-11.00					

See page 117 for key to terms & abbreviations

TABLE C-I

GROUND WATER LEVELS AT WELLS

SANTA MARIA-CUYAMA HYDRO UNIT T-12.00

SANTA MARIA HYDRO SUBUNIT T-12.A0

STATE WELL NUMBER	GROUND SURFACE ELEVATION IN FEET	DATE	GROUND SURFACE TO WATER SURFACE IN FEET	WATER SURFACE ELEVATION IN FEET	AGENCY SUPPLYING DATA
09N/33W-05A01S	436.0	3-15-67	302.4	133.6	010
09N/33W-05D01S	450.0	3-14-67	345.6	104.4	010
09N/33W-08A01S	725.0	10-18-66	548.2	176.8	010
		3-14-67	527.1	197.9	
09N/33W-08L01S	700.0	3-14-67	567.9	132.1	010
09N/33W-15D02S	597.0	10-18-66	DRY		010
		3-14-67	DRY		
09N/33W-18C01S	600.0	10-18-66	537.7	62.3	010
		3-14-67	536.1	63.9	
09N/33W-28M01S	903.0	4-25-67	203.6	699.4	010
09N/34W-02A01S	320.0	3-20-67	228.6	91.4	010
09N/34W-03A02S	270.0	3-22-67	222.3	47.7	010
09N/34W-03E01S	265.0	3-20-67	220.3	44.7	010
09N/34W-03N01S	258.0	10-20-66	187.8	70.2	010
		3-20-67	187.9	70.1	
09N/34W-04M01S	218.0	3-20-67	149.1	68.9	010
09N/34W-06C01S	132.0	3-20-67	92.1	39.9	010
09N/34W-06K02S	161.0	10-20-66	96.9(2)	64.1	010
		3-20-67	96.8(2)	64.2	
09N/34W-08H01S	222.0	10-20-66	153.2	68.8	010
		3-20-67	150.2	71.8	
09N/34W-09R01S	275.0	3-20-67	211.7	63.3	010
09N/34W-14H01S	425.0	3-21-67	321.3	103.7	010
09N/34W-15Q01S	430.0	3-21-67	359.0	71.0	010
10N/33W-07M01S	255.0	3-20-67	132.4	122.6	010
10N/33W-07P01S	260.0	10-18-66	139.0	121.0	010
		3-20-67	130.2	129.8	
10N/33W-07R01S	270.0	10-18-66	(1)		010
		3-20-67	118.6	151.4	
10N/33W-16N02S	292.0	3-20-67	75.7	216.3	010
10N/33W-17J02S	287.0	3-20-67	86.4	200.6	010
10N/33W-18G01S	273.0	10-01-66	135.1	137.9	010
		1-01-67	128.8	144.2	
		4-01-67	127.1	145.9	
		7-01-67	113.5	159.5	
10N/33W-19B01S	275.0	10-01-66	188.4	86.6	010
		10-18-66	187.8	87.2	
		1-01-67	181.9	93.1	
		3-20-67	176.5	98.5	
		4-01-67	176.2	98.8	
		7-01-67	168.0	107.0	
10N/33W-19K01S	280.0	3-20-67	163.7	116.3	010
10N/33W-20H01S	300.0	10-18-66	123.9	176.1	010
		3-20-67	112.7	187.3	
10N/33W-20L01S	294.0	10-24-66	160.8	133.2	010
		11-29-66	159.3	134.7	
		12-27-66	158.4	135.6	
		1-25-67	157.6	136.4	
		2-27-67	156.7	137.3	
		3-22-67	156.0	138.0	
		4-25-67	155.8	138.2	
		5-24-67	155.3	138.7	
		6-23-67	159.0	135.0	
		7-26-67	155.4	138.6	
		8-30-67	154.0	140.0	
		9-29-67	150.3	143.7	
10N/33W-21F04S	308.0	3-20-67	90.6	217.4	010
10N/33W-21R01S	319.0	3-16-67	77.4	241.6	010
10N/33W-27G01S	338.0	10-01-66	93.9	244.1	010
		1-01-67	91.7	246.3	
		4-01-67	96.5	241.5	
		7-01-67	79.7	258.3	
10N/33W-27K02S	344.0	10-18-66	116.1	227.9	010
		3-15-67	92.9	251.1	
10N/33W-27R01S	352.0	3-15-67	104.2	247.8	010

SANTA MARIA HYDRO SUBUNIT T-12.A0

STATE WELL NUMBER	GROUND SURFACE ELEVATION IN FEET	DATE	GROUND SURFACE TO WATER SURFACE IN FEET	WATER SURFACE ELEVATION IN FEET	AGENCY SUPPLYING DATA
10N/33W-28A01S	325.0	10-01-66	94.8	230.2	010
		10-18-66	96.6(2)	228.4	
		11-29-66	96.2(2)	228.8	
		12-27-66	95.2	229.8	
		1-01-67	96.7	228.3	
		1-25-67	92.1	232.9	
		2-27-67	89.7	235.3	
		3-16-67	88.0	237.0	
		4-01-67	89.1	235.9	
		4-25-67	82.9	242.1	
		5-24-67	82.3	242.7	
		6-23-67	74.1	250.9	
		7-01-67	73.5	251.5	
		7-26-67	68.3	256.7	
		8-30-67	59.2	265.8	
		9-29-67	52.0(2)	273.0	
10N/33W-28F01S	316.0	3-20-67	184.8	131.2	010
10N/33W-29F01S	315.0	3-20-67	210.2	104.8	010
10N/33W-30G01S	320.0	10-01-66	233.7	86.3	010
		1-01-67	225.7	94.3	
		4-01-67	223.5	96.5	
		7-01-67	234.8	85.2	
10N/33W-30H01S	310.0	10-01-66	224.0	86.0	010
		1-01-67	214.0	96.0	
		4-01-67	212.0	98.0	
		7-01-67	218.6	91.4	
10N/33W-30M01S	310.0	10-01-66	238.0	72.0	010
		1-01-67	228.0	82.0	
		4-01-67	226.2	83.8	
		7-01-67	238.5	71.5	
10N/33W-30R01S	335.0	10-01-66	224.0	111.0	010
		1-01-67	215.0	120.0	
		4-01-67	214.4	120.6	
		7-01-67	219.0	116.0	
10N/33W-33H01S	402.0	10-18-66	262.3	139.7	010
		3-15-67	256.9	145.1	
10N/33W-35C01S	354.0	3-15-67	70.2	283.8	010
10N/34W-02R01S	230.0	10-01-66	136.1	93.9	010
		10-18-66	140.8	89.2	
		1-01-67	129.2	100.8	
		3-21-67	132.2	97.8	
		4-01-67	123.8	106.2	
		7-01-67	106.9	123.1	
10N/34W-04R01S	192.0	3-21-67	152.2	39.8	010
10N/34W-06N01S	152.0	10-01-66	119.3	32.7	010
		10-19-66	118.9	33.1	
		1-01-67	119.3	32.7	
		3-21-67	116.5	35.5	
		4-01-67	117.3	34.7	
		7-01-67	117.5	34.5	
10N/34W-09L02S	189.0	10-01-66	153.5	35.5	010
		1-01-67	151.5	37.5	
		4-01-67	149.8	39.2	
		7-01-67	148.9	40.1	
10N/34W-12P01S	244.0	3-22-67	157.1	86.9	010
10N/34W-12P02S	245.0	3-22-67	155.1	89.9	010
10N/34W-13C01S	249.0	3-22-67	157.3	91.7	010
10N/34W-13G01S	253.0	3-22-67	157.5	95.5	010
10N/34W-13J01S	260.0	3-22-67	156.4	103.6	010
10N/34W-14E05S	221.0	10-24-66	177.2	43.8	010
		11-29-66	176.3	44.7	
		12-27-66	175.8	45.2	
		1-25-67	176.5	44.5	
		2-27-67	(1)		
		3-22-67	174.6	46.4	
		4-25-67	173.7	47.3	
		5-24-67	174.0	47.0	
		6-23-67	174.3	46.7	
		7-26-67	174.0	47.0	
		8-30-67	172.8	48.2	
		9-29-67	169.7	51.3	
10N/34W-20H01S	182.0	10-18-66	(1)		010
		3-21-67	(1)		
10N/34W-20H03S	182.0	3-21-67	137.8	44.2	010
10N/34W-22R01S	217.0	10-01-66	174.2	42.8	010
		1-01-67	172.8	44.2	

See page 117 for key to terms & abbreviations

TABLE C-1

GROUND WATER LEVELS AT WELLS

SANTA MARIA-CUYAMA HYDRO UNIT T-12.00

SANTA MARIA HYDRO SUBUNIT T-12.A0

STATE WELL NUMBER	GROUND SURFACE ELEVATION IN FEET	DATE	GROUND SURFACE TO WATER SURFACE IN FEET	WATER SURFACE ELEVATION IN FEET	AGENCY SUPPLYING DATA
10N/34W-22R01S	217.0	4-01-67	171.5	45.5	010
(CONT.)		7-01-67	172.2	44.8	
10N/34W-23M01S	242.0	10-01-66	183.4	58.6	010
		10-18-66	182.1	59.9	
		1-01-67	178.0	64.0	
		3-27-67	185.1	56.9	
		4-01-67	177.0	65.0	
		7-01-67	183.0	59.0	
10N/34W-24K02S	244.0	10-01-66	187.0	57.0	010
		1-01-67	176.7	67.3	
		4-01-67	170.5	73.5	
		7-01-67	180.0	64.0	
10N/34W-24K03S	245.0	10-01-66	188.0	57.0	010
		1-01-67	179.0	66.0	
		4-01-67	162.4	82.6	
		7-01-67	170.2	74.8	
10N/34W-26H02S	260.0	3-22-67	212.0	48.0	010
10N/34W-31D01S	184.0	3-20-67	138.7	45.3	010
10N/34W-31F02S	182.0	3-20-67	136.3	45.7	010
10N/34W-31L02S	175.0	3-20-67	129.4	45.6	010
10N/34W-34G02S	263.0	3-21-67	202.7	60.3	010
10N/35W-06A01S	72.0	3-17-67	14.0	58.0	010
		10-24-66	15.0	57.0	
10N/35W-07F01S	48.0	10-19-66	32.4	15.6	010
		3-17-67	21.2	26.8	
10N/35W-09F01S	88.0	3-17-67	55.4	32.6	010
10N/35W-06A02S	72.0	10-24-66	15.2	56.8	010
		3-17-67	14.2	57.8	
10N/35W-06A03S	72.0	10-24-66	41.5	30.5	010
		3-17-67	31.6	40.4	
10N/35W-07F01S	48.0	10-01-66	32.4	15.6	010
		1-01-67	24.2	23.8	
		4-01-67	23.9	24.1	
		7-01-67	25.5	22.5	
10N/35W-07G03S	53.0	10-19-66	43.8	9.2	010
		3-21-67	32.2	20.8	
10N/35W-09F01S	88.0	10-01-66	66.3	21.7	010
		10-19-66	69.3	18.7	
		1-01-67	60.0	28.0	
		4-01-67	60.1	27.9	
		7-01-67	68.1	19.9	
10N/35W-09N01S	87.0	10-01-66	62.1	24.9	010
		1-01-67	54.3	32.7	
		4-01-67	55.0	32.0	
		7-01-67	64.3	22.7	
10N/35W-09N03S	87.0	10-19-66	15.3(2)	71.7	010
		3-17-67	15.0	72.0	
10N/35W-09N04S	87.0	10-19-66	43.8(2)	43.2	010
		3-15-67	36.8	50.2	
10N/35W-11E02S	122.0	3-21-67	99.4	22.6	010
10N/35W-12M01S	138.0	10-01-66	108.9	29.1	010
		1-01-67	104.4	33.6	
		4-01-67	102.1	35.9	
		7-01-67	105.6	32.4	
10N/35W-14L01S	102.0	3-17-67	44.8	57.2	010
10N/35W-18F01S	49.0	3-21-67	18.7	30.3	010
10N/35W-21B01S	94.0	10-01-66	60.3	33.7	010
		10-19-66	(1)		
		11-29-66	51.5	42.5	
		12-27-66	51.2	42.8	
		1-01-67	58.3	35.7	
		2-27-67	52.3	41.7	
		3-17-67	48.7	45.3	
		4-01-67	56.4	37.6	
		4-27-67	47.1	46.9	
		5-24-67	(1)		
		6-23-67	(1)		
		7-01-67	58.8	35.2	
		7-26-67	67.7	26.3	
		8-30-67	(1)		
		9-29-67	(1)		
10N/35W-23M02S	125.0	3-17-67	88.6	36.4	010

SANTA MARIA HYDRO SUBUNIT T-12.A0

STATE WELL NUMBER	GROUND SURFACE ELEVATION IN FEET	DATE	GROUND SURFACE TO WATER SURFACE IN FEET	WATER SURFACE ELEVATION IN FEET	AGENCY SUPPLYING DATA
10N/35W-24B01S	144.0	10-01-66	(1)		010
		10-18-66	127.8	16.2	
		1-01-67	110.3	33.7	
		3-17-67	106.6	37.4	
		4-01-67	106.9	37.1	
		7-01-67	113.8	30.2	
10N/35W-25M01S	98.0	3-17-67	67.5	30.5	010
10N/36W-01H01S	150.0	3-17-67	116.3	33.7	010
10N/36W-02G01S	15.0	10-24-66	10.0	5.0	010
		11-29-66	8.0	7.0	
		12-27-66	6.4	8.6	
		1-26-67	6.1	8.9	
		2-27-67	6.3	8.7	
		3-22-67	6.1	8.9	
		4-25-67	5.1	9.9	
		5-24-67	8.7	6.3	
		6-23-67	9.3	5.7	
		7-26-67	11.0	4.0	
		8-30-67	10.9	4.1	
		9-29-67	10.1	4.9	
10N/36W-02G02S	15.0	10-24-66	11.4	3.6	010
		11-29-66	11.3	3.7	
		12-27-66	11.0	4.0	
		1-26-67	10.7	4.3	
		2-27-67	10.7	4.3	
		3-22-67	10.5	4.5	
		4-25-67	10.2	4.8	
		5-24-67	10.4	4.6	
		6-23-67	10.6	4.4	
		7-26-67	10.9	4.1	
		8-30-67	11.2	3.8	
		9-29-67	11.3	3.7	
10N/36W-12K02S	30.0	10-19-66	2.3	27.7	010
		3-17-67	1.6	28.4	
10N/36W-12K03S	30.0	10-19-66	3.0	27.0	010
		3-17-67	2.6	27.4	
10N/36W-12P01S	28.0	10-19-66	(1)		010
		3-17-67	2.5	25.5	
10N/36W-14H01S	160.0	3-16-67	104.6	55.4	010
11N/34W-27G02S	255.0	3-13-67	84.3	170.7	010
11N/34W-27P01S	287.0	3-13-67	137.4	149.6	010
11N/34W-29R01S	171.0	3-21-67	119.2	51.8	010
11N/34W-30D02S	145.0	3-23-67	111.8	33.2	010
11N/34W-30Q01S	148.0	10-01-66	114.9	33.1	010
		1-01-67	113.0	35.0	
		4-01-67	110.9	37.1	
		7-01-67	109.9	38.1	
11N/34W-34J02S	210.0	10-18-66	107.7	102.3	010
		3-13-67	101.4	108.6	
11N/35W-18M01S	24.0	3-15-67	12.0	12.0	010
11N/35W-19C01S	37.0	3-15-67	14.0	23.0	010
11N/35W-19C02S	37.0	10-19-66	8.8	28.2	010
11N/35W-20E01S	49.0	10-01-66	29.9	19.1	010
		10-19-66	29.9	19.1	
		11-29-66	23.7	25.3	
		12-27-66	(1)		
		1-01-67	23.5	25.5	
		1-26-67	22.8	26.2	
		2-27-67	20.1	28.9	
		3-15-67	22.4	26.6	
		4-01-67	22.7	26.3	
		4-25-67	20.3	28.7	
		5-24-67	27.4	21.6	
		6-23-67	(1)		
		7-01-67	35.0	14.0	
		7-26-67	35.3	13.7	
		8-30-67	33.8	15.2	
		9-29-67	29.8	19.2	
11N/35W-20K03S	53.0	10-19-66	6.4	46.6	010
		3-15-67	6.2	46.8	
11N/35W-21K01S	80.0	3-13-67	45.1	34.9	010
11N/35W-25M01S	135.0	10-19-66	74.0	61.0	010
		3-13-67	74.4	60.6	
		8-24-67	80.0	55.0	

See page 117 for key to terms & abbreviations

TABLE C-1

GROUND WATER LEVELS AT WELLS

SANTA MARIA-CUYAMA HYDRO UNIT

SANTA MARIA HYDRO SUBUNIT — T-12.A0

STATE WELL NUMBER	GROUND SURFACE ELEVATION IN FEET	DATE	GROUND SURFACE TO WATER SURFACE IN FEET	WATER SURFACE ELEVATION IN FEET	AGENCY SUPPLYING DATA
11N/35W-26M02S	106.0	3-17-67	77.5(2)	28.5	010
		8-22-67	101.7	4.3	
11N/35W-28F02S	80.0	10-19-66	30.9	49.1	010
		3-13-67	28.6	51.4	
11N/35W-28H01S	77.0	10-01-66	61.6	15.4	010
		1-01-67	52.3	24.7	
		4-01-67	50.6	26.4	
		7-01-67	63.3	13.7	
11N/35W-29D01S	60.0	3-21-67	43.6	16.4	010
11N/35W-33C04S	80.0	10-19-66	DRY		010
		3-13-67	DRY		
11N/35W-33G01S	91.0	10-01-66	68.4	22.6	010
		11-19-66	(1)		
		1-01-67	66.9	24.1	
		3-13-67	59.6	31.4	
		4-01-67	61.6	29.4	
		7-01-67	68.0	23.0	
11N/35W-35A01S	123.0	10-01-66	95.5	27.5	010
		1-01-67	91.1	31.9	
		4-01-67	88.4	34.6	
		7-01-67	90.2	32.8	
11N/36W-13K02S	25.0	10-19-66	20.4	4.6	010
		11-29-66	(1)		
		12-27-66	19.9	5.1	
		1-26-67	20.0	5.0	
		2-27-67	(1)		
		3-16-67	19.8	5.2	
		4-25-67	19.2	5.8	
		5-23-67	20.0	5.0	
		6-23-67	20.1	4.9	
		7-26-67	19.9	5.1	
		8-30-67	19.9	5.1	
		9-29-67	19.9	5.1	
11N/36W-13K03S	25.0	10-19-66	20.5	4.5	010
		11-29-66	(1)		
		12-27-66	20.2	4.8	
		1-26-67	20.2	4.8	
		2-27-67	(1)		
		3-16-67	20.1	4.9	
		4-25-67	19.9	5.1	
		5-23-67	20.3	4.7	
		6-23-67	20.4	4.6	
		7-26-67	20.2	4.8	
		8-30-67	20.3	4.7	
		9-29-67	20.3	4.7	
11N/36W-13K04S	25.0	10-19-66	21.1	3.9	010
		11-29-66	(1)		
		12-27-66	20.7	4.3	
		1-26-67	20.6	4.4	
		2-27-67	(1)		
		3-16-67	20.8	4.2	
		4-25-67	20.5	4.5	
		5-23-67	21.1	3.9	
		6-23-67	21.5	3.5	
		7-26-67	18.7	6.3	
		8-30-67	21.7	3.3	
		9-29-67	21.4	3.6	
11N/36W-13K05S	25.0	10-19-66	25.1	-.1	010
		11-29-66	24.0	1.0	
		12-27-66	22.7	2.3	
		1-26-67	21.9	3.1	
		2-27-67	21.2	3.8	
		3-16-67	19.1	5.9	
		4-25-67	17.4	7.6	
		5-23-67	20.2	4.8	
		6-23-67	22.6	2.4	
		7-26-67	23.7	1.3	
		8-30-67	23.0	2.0	
		9-29-67	21.8	3.2	
11N/36W-13K06S	25.0	10-19-66	23.1	1.9	010
		11-29-66	19.9	5.1	
		12-27-66	18.4	6.6	
		1-26-67	18.3	6.7	
		2-27-67	18.1	6.9	
		3-16-67	19.7	5.3	
		4-25-67	18.6	6.4	
		5-23-67	22.5	2.5	
		6-23-67	24.2	.8	
		7-26-67	25.6	-.6	
		8-30-67	25.0	.0	
		9-29-67	23.6	1.4	

T-12.00

SISQUOC HYDRO SUBUNIT — T-12.80

STATE WELL NUMBER	GROUND SURFACE ELEVATION IN FEET	DATE	GROUND SURFACE TO WATER SURFACE IN FEET	WATER SURFACE ELEVATION IN FEET	AGENCY SUPPLYING DATA
09N/32W-06D01S	433.0	3-15-67	100.9	332.1	010
09N/32W-06G01S	500.0	3-15-67	183.4	316.6	010
09N/32W-07N01S	422.0	10-01-66	125.6	296.4	010
		10-18-66	(1)		
		1-01-67	118.8	303.2	
		3-15-67	121.1	300.9	
		4-01-67	104.3	317.7	
		7-01-67	74.0	348.0	
09N/32W-07Q01S	421.0	3-15-67	68.4	352.6	010
09N/32W-08G01S	525.0	3-15-67	150.8	374.2	010
09N/32W-08N01S	420.0	3-15-67	41.4	378.6	010
09N/32W-09P03S	500.0	3-20-67	54.9	445.1	010
09N/32W-16L01S	468.0	3-15-67	19.4	448.6	010
09N/32W-17G01S	447.0	10-18-66	49.6	397.4	010
		3-14-67	37.4	409.6	
09N/32W-18H01S	443.0	3-14-67	60.7	382.3	010
09N/32W-19A01S	728.0	3-20-67	366.9	361.1	010
09N/32W-20E01S	638.0	3-20-67	251.9	386.1	010
09N/32W-22D01S	490.0	10-18-66	24.0	466.0	010
		3-14-67	13.1	476.9	
09N/32W-23K01S	532.0	3-14-67	9.2	522.8	010
09N/32W-32K02S	720.0	3-14-67	36.4	683.6	010
09N/32W-33M01S	745.0	3-14-67	64.1	680.9	010
09N/33W-02A01S	378.7	10-01-66	119.5	259.2	010
		10-18-66	121.4	257.3	
		1-01-67	117.8	260.9	
		3-15-67	105.5	273.2	
		4-01-67	103.5	275.2	
		7-01-67	73.2	305.5	
09N/33W-12C01S	399.0	3-15-67	127.1	271.9	010

See page 117 for key to terms & abbreviations

TABLE C-1

GROUND WATER LEVELS AT WELLS

STATE WELL NUMBER	GROUND SURFACE ELEVATION IN FEET	DATE	GROUND SURFACE TO WATER SURFACE IN FEET	WATER SURFACE ELEVATION IN FEET	AGENCY SUPPLYING DATA
SANTA MARIA-CUYAMA HYDRO UNIT T-12.00					
CUYAMA VALLEY HYDRO SUBUNIT T-12.C0					
07N/24W-13C02S	3435.0	10-24-66	25.0	3410.0	010
		12-08-66	20.0	3415.0	
		3-28-67	18.1	3416.9	
08N/24W-08L01S	3050.0	10-24-66	146.9	2903.1	010
		11-28-66	147.4	2902.6	
		12-08-66	147.7	2902.3	
		12-29-66	146.3	2903.7	
		1-25-67	145.1	2904.9	
		2-24-67	143.9	2906.1	
		3-28-67	143.0	2907.0	
		4-26-67	141.7	2908.3	
		5-23-67	133.2	2916.8	
		6-26-67	126.7	2923.3	
		7-27-67	123.7	2926.3	
		8-24-67	122.3	2927.7	
		9-26-67	121.3	2928.7	
09N/24W-33M01S	3049.0	10-26-66	194.3	2854.7	010
		3-28-67	191.8	2857.2	
09N/25W-13H01S	2700.0	10-26-66	(1)		010
		3-28-67	104.8	2595.2	
09N/26W-01F02S	2600.0	10-26-66	(1)		010
		3-28-67	(1)		
09N/26W-04J01S	2575.0	10-26-66	297.3	2277.7	010
		3-28-67	303.5	2271.5	
10N/25W-08P01S	2293.0	10-26-66	92.9	2200.1	010
		3-28-67	91.7	2201.3	
10N/25W-24E01S	2475.0	10-26-66	284.0	2191.0	010
		11-28-66	297.4	2177.6	
		12-29-66	285.4	2189.6	
		1-24-67	292.0	2183.0	
		2-24-67	298.4	2176.6	
		3-28-67	297.7	2177.3	
		4-26-67	286.8	2188.2	
		5-23-67	289.4	2185.6	
		6-26-67	297.1	2177.9	
		7-27-67	296.6	2178.4	
		8-24-67	294.5	2180.5	
		9-26-67	301.6	2173.4	
10N/25W-30P01S	2340.0	10-26-66	154.6	2185.4	010
		3-28-67	163.7	2176.3	
10N/26W-04R01S	2116.0	10-26-66	(1)		010
		3-28-67	43.5	2072.5	
10N/26W-16Q01S	2205.0	10-26-66	67.2	2137.8	010
		3-28-67	63.0	2142.0	
10N/26W-22A01S	2200.0	10-26-66	54.3	2145.7	010
		3-28-67	57.2	2142.8	
10N/26W-27N01S	2368.0	10-26-66	(1)		010
		3-28-67	153.9	2214.1	
10N/27W-11A03S	1978.0	10-24-66	39.4	1938.6	010
		11-28-66	34.9	1943.1	
		12-29-66	32.0	1946.0	
		1-25-67	30.5	1947.5	
		2-24-67	31.1	1946.9	
		3-28-67	51.7	1926.3	
		4-26-67	30.9	1947.1	
		5-24-67	47.7(2)	1930.3	
		6-26-67	52.5(2)	1925.5	
		7-27-67	54.5	1923.5	
		8-24-67	56.8	1921.2	
		9-26-67	55.2(2)	1922.8	
10N/27W-11C01S	1963.0	10-24-66	32.7	1930.3	010
		3-28-67	33.8	1929.2	
10N/27W-12R01S	2045.0	10-26-66	84.3	1960.7	010
		3-28-67	77.8	1967.2	
10N/32W-19E01S	380.0	3-15-67	7.4	372.6	010
10N/32W-19E02S	380.0	3-15-67	7.9	372.1	010
10N/33W-36A01S	372.0	3-15-67	25.3	346.7	010

See page 117 for key to terms & abbreviations

TABLE C-I

GROUND WATER LEVELS AT WELLS

STATE WELL NUMBER	GROUND SURFACE ELEVATION IN FEET	DATE	GROUND SURFACE TO WATER SURFACE IN FEET	WATER SURFACE ELEVATION IN FEET	AGENCY SUPPLYING DATA
SAN ANTONIO HYDRO UNIT					
08N/32W-30H07S	563.0	10-20-66	33.3	529.7	010
		3-20-67	25.5	537.5	
08N/32W-35Q01S	745.0	10-20-66	177.0	568.0	010
		3-20-67	151.7	593.3	
08N/33W-20Q01S	408.0	10-20-66	34.2	373.8	010
		11-29-66	31.3	376.7	
		12-27-66	31.3	376.7	
		1-26-67	30.4	377.6	
		2-27-67	33.2	374.8	
		3-20-67	33.1	374.9	
		4-25-67	33.6	374.4	
		5-24-67	38.7(2)	369.3	
		6-23-67	(1)		
		7-23-67	(1)		
		8-30-67	(1)		
		9-29-67	(1)		
08N/33W-20R01S	408.0	10-20-66	34.5	373.5	010
		3-20-67	30.8	377.2	
08N/34W-04N01S	460.0	12-01-66	127.5	332.5	010
		4-06-67	138.4	321.6	
08N/34W-07Q01S	280.0	12-01-66	3.5	276.5	010
		4-06-67	3.1	276.9	
08N/34W-16G01S	291.0	12-01-66	FLOW		010
		4-06-67	.5(2)	290.5	
		6-08-67	.2(2)	290.8	
08N/34W-16G02S	320.0	12-01-66	14.6	305.4	010
		4-06-67	(1)		
		6-08-67	(1)		
08N/34W-16J01S	320.0	12-01-66	7.8	312.2	010
		4-06-67	(1)		
		6-08-67	(1)		
08N/34W-23B01S	315.0	10-20-66	24.0	291.0	010
		3-20-67	24.4	290.6	
08N/35W-10J01S	118.0	12-01-66	10.2	107.8	010
		4-06-67	9.3	108.7	
08N/35W-16E01S	50.0	12-01-66	3.2	46.8	010
		4-06-67	2.3	47.7	
09N/34W-32P01S	480.0	12-01-66	19.5	460.5	010
		4-06-67	26.2(1)	453.8	
09N/35W-18L01S	80.0	12-02-66	72.2	7.8	010
		4-06-67	72.7	7.3	
09N/35W-20J01S	100.0	12-02-66	14.1	85.9	010
		4-06-67	13.1	86.9	
		7-08-67	(1)		

STATE WELL NUMBER	GROUND SURFACE ELEVATION IN FEET	DATE	GROUND SURFACE TO WATER SURFACE IN FEET	WATER SURFACE ELEVATION IN FEET	AGENCY SUPPLYING DATA
T-13.00					

See page 117 for key to terms & abbreviations

TABLE C-1

GROUND WATER LEVELS AT WELLS

SANTA YNEZ HYDRO UNIT

LOMPOC HYDRO SUBUNIT — T-14.A0

STATE WELL NUMBER	GROUND SURFACE ELEVATION IN FEET	DATE	GROUND SURFACE TO WATER SURFACE IN FEET	WATER SURFACE ELEVATION IN FEET	AGENCY SUPPLYING DATA
06N/34W-04G03S	97.0	10-25-66	57.1	39.9	010
		3-22-67	56.0	41.0	
06N/34W-06C02S	99.8	10-25-66	65.5	34.3	010
		3-22-67	63.8	36.0	
07N/33W-17N02S	360.0	11-04-66	269.6	90.4	010
		3-30-67	262.9	97.1	
07N/33W-19D01S	275.0	11-04-66	190.2	84.8	010
		3-30-67	186.3	88.7	
07N/33W-30C01S	235.2	10-25-66	163.7	71.5	010
		3-30-67	163.9	71.3	
07N/34W-09H05S	300.0	10-23-66	245.4	54.6	010
		3-29-67	242.4	57.6	
07N/34W-09H06S	300.0	3-29-67	245.1	54.9	010
07N/34W-12E01S	385.8	10-25-66	312.0	73.8	010
		3-29-67	DRY		
07N/34W-14F03S	268.0	10-25-66	(1)		010
		3-29-67	208.4	59.6	
07N/34W-15E01S	190.0	10-25-66	125.9	64.1	010
		3-29-67	122.6	67.4	
07N/34W-20K04S	75.0	12-01-66	44.7	30.3	010
		4-06-67	29.9	45.1	
07N/34W-20H02S	70.0	4-04-67	36.6	33.4	010
07N/34W-20N02S	50.0	10-25-66	14.9	35.1	010
		3-29-67	12.0	38.0	
07N/34W-20N03S	62.0	10-25-66	24.4	37.6	010
		3-29-67	19.6	42.4	
07N/34W-21E01S	82.0	10-25-66	32.6	49.4	010
		11-22-66	31.3	50.7	
		12-28-66	31.6	50.4	
		1-27-67	30.9	51.1	
		2-27-67	30.2	51.8	
		4-04-67	25.5	56.5	
		4-27-67	27.8	54.2	
		5-26-67	28.0	54.0	
		6-28-67	28.3	53.7	
		7-28-67	29.2	52.8	
		8-28-67	29.7	52.3	
		9-28-67	29.9	52.1	
07N/34W-22F02S	89.9	11-15-66	40.4	49.5	001
		1-18-67	40.0	49.9	
		4-17-67	37.9	52.0	
		8-18-67	38.9	51.0	
		9-24-67	38.9	51.0	
07N/34W-22J06S	90.0	10-25-66	37.2	52.8	010
		3-29-67	38.4	51.6	
07N/34W-22L01S	93.0	11-15-66	33.8	59.2	001
		1-18-67	33.0	60.0	
		4-17-67	29.3	63.7	
		8-18-67	32.2	60.8	
		9-24-67	32.6	60.4	
07N/34W-22Q04S	83.0	10-25-66	19.9	63.1	010
		1-18-67	20.0	63.0	001
		3-30-67	19.9	63.1	010
		4-17-67	19.9	63.1	001
		8-18-67	19.8	63.2	
		9-24-67	19.6	63.4	
07N/34W-22Q05S	69.5	1-18-67	8.4	61.1	001
		4-17-67	8.2	61.3	
		8-18-67	4.9	64.6	
		9-24-67	4.9	64.6	
07N/34W-22Q06S	69.6	1-19-67	5.3	64.3	001
		4-17-67	2.5	67.1	
		8-18-67	4.7	64.9	
		9-24-67	5.6	64.0	
07N/34W-23Q02S	112.0	11-15-66	48.3	63.7	001
		1-18-67	53.1	58.9	
		4-17-67	48.2	63.8	
		8-18-67	54.7	57.3	
		9-24-67	49.4	62.6	
07N/34W-24N01S	130.4	10-25-66	(1)		010
		3-29-67	66.5	63.9	
07N/34W-25D01S	127.0	11-15-66	66.1	60.9	001
		1-18-67	(1)		
		4-17-67	63.9	63.1	

T-14.00

LOMPOC HYDRO SUBUNIT — T-14.A0

STATE WELL NUMBER	GROUND SURFACE ELEVATION IN FEET	DATE	GROUND SURFACE TO WATER SURFACE IN FEET	WATER SURFACE ELEVATION IN FEET	AGENCY SUPPLYING DATA
07N/34W-25D01S (CONT.)	127.0	8-18-67	(1)		001
		9-24-67	(1)		
07N/34W-25F01S	136.6	11-15-66	80.6	56.0	001
		1-18-67	78.4	58.2	
		4-17-67	72.8	63.8	
		8-18-67	(1)		
		9-24-67	76.0	60.6	
07N/34W-26C03S	104.0	11-15-66	39.6	64.4	001
		1-18-67	40.0	64.0	
		4-17-67	39.5	64.5	
		8-18-67	38.8	65.2	
		9-24-67	39.0	65.0	
07N/34W-26H02S	109.9	11-17-66	48.5	61.4	001
		1-18-67	47.6	62.3	
		4-17-67	47.9	62.0	
		8-19-67	52.7	57.2	
		9-24-67	54.4	55.5	
07N/34W-26H03S	112.9	10-25-66	DRY		010
		11-17-66	DRY		001
		1-18-67	50.5	62.4	
		3-30-67	50.6	62.3	010
		4-17-67	51.0	61.9	001
		8-19-67	56.0	56.9	
		9-23-67	53.0	59.9	
07N/34W-26P01S	91.8	11-17-66	DRY		001
		1-18-67	20.8	71.0	
		4-17-67	16.4	75.4	
		8-19-67	20.4	71.4	
		9-24-67	23.1	68.7	
07N/34W-26Q02S	112.1	11-17-66	50.6	61.5	001
		1-18-67	48.6	63.5	
		4-17-67	42.0	70.1	
		8-19-67	42.8	69.3	
		9-24-67	43.6	68.5	
07N/34W-26Q04S	91.0	11-17-66	31.9	59.1	001
		1-18-67	27.4	63.6	
		4-17-67	(1)		
		8-19-67	(1)		
		9-24-67	28.7	62.3	
07N/34W-27A06S	80.0	10-25-66	17.7	62.3	010
		3-30-67	10.8	69.2	
07N/34W-27F04S	96.8	10-25-66	50.7	46.1	010
		11-15-66	48.3	48.5	001
		1-18-67	48.4	48.4	
		3-30-67	41.9	54.9	010
		4-17-67	46.6	50.2	001
		8-18-67	51.1	45.7	
		9-24-67	42.4	54.4	
07N/34W-29E04S	67.7	10-25-66	36.6	31.1	010
		3-29-67	33.1	34.6	
07N/34W-29E05S	67.7	10-25-66	DRY		010
		3-29-67	DRY		
07N/34W-29E06S	65.0	10-25-66	34.2	30.8	010
		3-29-67	30.3	34.7	
07N/34W-29H01S	78.0	10-25-66	34.7	43.3	010
		3-29-67	32.2	45.8	
07N/34W-29R01S	77.0	10-25-66	38.0	39.0	010
		3-29-67	37.6	39.4	
07N/34W-30L03S	58.8	10-23-66	DRY		010
		3-29-67	26.3	32.5	
07N/34W-30L04S	59.0	10-25-66	30.0	29.0	010
		3-29-67	34.6	24.4	
07N/34W-30L08S	59.0	10-25-66	27.9	31.1	010
		3-29-67	25.8	33.2	
07N/34W-31C02S	64.7	10-25-66	30.6	34.1	010
		3-22-67	30.5	34.2	
07N/34W-31C03S	64.7	10-25-66	DRY		010
		3-22-67	DRY		
07N/34W-31C04S	64.6	10-25-66	24.4	40.2	010
		3-22-67	24.5	40.1	
07N/34W-31P03S	70.0	10-25-66	42.3	27.7	010
		3-22-67	40.9	29.1	
07N/34W-32Q01S	80.0	10-25-66	41.5	38.5	010
		3-22-67	37.8	42.2	
07N/34W-34Q01S	107.0	11-15-66	52.3	54.7	001

See page 117 for key to terms & abbreviations

TABLE C-I

GROUND WATER LEVELS AT WELLS

SANTA YNEZ HYDRO UNIT — T-14.00

LOMPOC HYDRO SUBUNIT — T-14.A0

STATE WELL NUMBER	GROUND SURFACE ELEVATION IN FEET	DATE	GROUND SURFACE TO WATER SURFACE IN FEET	WATER SURFACE ELEVATION IN FEET	AGENCY SUPPLYING DATA
07N/34W-34001S (CONT.)	107.0	1-18-67	52.7	54.3	001
		4-17-67	52.3	54.7	
		8-18-67	51.8	55.2	
		9-24-67	55.6	51.4	
07N/34W-35F02S	100.3	10-25-66	37.4	62.9	010
		3-30-67	33.6	66.7	
07N/34W-35F16S	119.5	10-21-66	56.3	63.2	010
		11-22-66	58.8	60.7	
		12-28-66	48.9	70.6	
		1-27-67	43.9	75.6	
		2-24-67	45.1	74.4	
		4-03-67	44.4	75.1	
		4-27-67	43.2	76.3	
		5-26-67	44.2	75.3	
		6-28-67	44.6	74.9	
		7-28-67	(1)		
		8-28-67	47.0	72.5	
		9-28-67	49.1	70.4	
07N/34W-35F20S	119.0	10-21-66	56.7	62.3	010
		3-30-67	42.8	76.2	
07N/35W-17K01S	10.0	10-24-66	2.1	7.9	010
		11-30-66	2.6	7.4	
		4-05-67	.0	10.0	
		6-08-67	2.6	7.4	
07N/35W-17M01S	9.7	10-24-66	2.8	6.9	010
		11-22-66	2.3	7.4	
		12-28-66	2.6	7.1	
		1-27-67	2.2	7.5	
		2-27-67	3.2	6.5	
		3-29-67	3.6	6.1	
		4-05-67	3.5	6.2	
		4-27-67	3.3	6.4	
		5-26-67	4.0	5.7	
		6-08-67	4.1	5.6	
		6-28-67	4.3	5.4	
		7-28-67	4.5	5.2	
		8-28-67	4.5	5.2	
		9-29-67	3.6	6.1	
07N/35W-18H01S	5.9	10-24-66	1.4	4.5	010
		11-30-66	(1)		
		4-05-67	2.6	3.3	
07N/35W-18H02S	7.2	10-24-66	2.6	4.6	010
		11-22-66	2.3	4.9	
		12-28-66	2.3	4.9	
		1-27-67	2.2	5.0	
		2-27-67	3.5	3.7	
		3-29-67	4.0	3.2	
		4-05-67	3.9	3.3	
		4-27-67	3.8	3.4	
		5-26-67	4.1	3.1	
		6-28-67	4.4	2.8	
		7-28-67	4.3	2.9	
		8-28-67	4.4	2.8	
		9-28-67	3.3	3.9	
07N/35W-18J02S	7.4	10-24-66	3.7	3.7	010
		3-29-67	3.8	3.6	
		4-05-67	4.7	2.7	
07N/35W-20J01S	19.1	11-30-66	7.4	11.7	010
		4-05-67	5.4	13.7	
07N/35W-21L04S	20.0	11-30-66	7.4	12.6	010
		4-05-67	5.1	14.9	
07N/35W-22F03S	20.0	11-30-66	9.9	10.1	010
		4-06-67	(1)		
07N/35W-22J01S	31.8	10-25-66	11.7	20.1	010
		3-22-67	9.0	22.8	
07N/35W-22L01S	30.0	11-30-66	13.1	16.9	010
		4-05-67	10.7	19.3	
07N/35W-22M01S	28.8	11-30-66	6.2	22.6	010
		4-05-67	4.4	24.4	
07N/35W-22N02S	24.0	11-17-66	6.0	18.0	010
		3-09-67	4.2	19.8	
		4-05-67	4.1	19.9	
07N/35W-23E02S	36.1	10-21-66	13.8	22.3	010
		3-22-67	10.9	25.2	
07N/35W-23E04S	36.9	10-21-66	16.4	20.5	010
		3-22-67	15.9	21.0	
07N/35W-23J02S	43.6	10-25-66	(6)		010
07N/35W-23J05S	43.0	10-25-66	16.8	26.2	010
		3-22-67	15.6	27.4	
07N/35W-24H01S	48.0	12-01-66	19.6	28.4	010
07N/35W-24J01S	59.4	10-25-66	31.3(2)	28.1	010
		3-29-67	27.4	32.0	
07N/35W-24K02S	51.0	10-21-66	29.1	21.9	010
		3-22-67	26.8	24.2	
07N/35W-24K04S	51.1	10-21-66	25.5	25.6	010
		3-22-67	21.0	30.1	
07N/35W-25F05S	46.9	10-25-66	20.2	26.7	010
		3-22-67	23.9	23.0	
07N/35W-25F06S	47.7	10-25-66	15.0	32.7	010
		3-22-67	14.8	32.9	
07N/35W-25F07S	46.9	10-25-66	14.3	32.6	010
		3-22-67	14.5	32.4	
07N/35W-26F01S	36.8	10-25-66	11.2	25.6	010
		3-22-67	11.2	25.6	
07N/35W-26J04S	40.9	10-25-66	14.1	26.8	010
		11-22-66	13.4	27.5	
		12-28-66	11.4	29.5	
		1-26-67	9.7	31.2	
		2-27-67	11.1	29.8	
		3-29-67	26.7(2)	14.2	
		4-27-67	7.6	33.3	
		5-24-67	10.8	30.1	
		6-28-67	11.3	29.6	
		7-26-67	20.8	20.1	
		8-28-67	14.1	26.8	
		9-28-67	11.5	29.4	
07N/35W-27C03S	28.4	10-25-66	6.6	21.8	010
		11-18-66	7.0	21.4	
		3-22-67	4.8	23.6	
		4-05-67	5.5	22.9	
07N/35W-27F01S	27.6	11-18-66	7.8	19.8	010
		3-09-67	6.0	21.6	
		4-04-67	6.2	21.4	
07N/35W-27H01S	27.0	11-18-66	6.5	20.5	010
		4-04-67	5.7	21.3	
07N/35W-27P01S	260.0	11-18-66	223.4	36.6	010
		3-09-67	222.8	37.2	
		4-04-67	222.7	37.3	
07N/35W-28K02S	89.0	11-18-66	17.8	71.2	010
		3-09-67	17.6	71.4	
		4-04-67	19.7	69.3	
		6-05-67	17.8	71.2	
07N/35W-28R01S	120.0	11-18-66	61.4	58.6	010
		1-27-67	61.1	58.9	
		2-28-67	61.3	58.7	
		3-09-67	61.2	58.8	
		3-09-67	61.1	58.9	
		3-29-67	61.3	58.7	
		4-05-67	61.3	58.7	
		4-27-67	61.2	58.8	
		5-26-67	61.4	58.6	
		6-28-67	61.6	58.4	
		7-28-67	61.8	58.2	
		8-28-67	61.9	58.1	
		9-27-67	61.0	59.0	
07N/35W-30G01S	130.0	11-18-66	97.3	32.7	010
		4-05-67	97.3	32.7	
		6-06-67	97.3	32.7	
07N/35W-33J01S	177.0	11-18-66	124.5	52.5	010
		3-09-67	124.0	53.0	
		3-09-67	124.5	52.5	
		4-05-67	124.1	52.9	
		6-05-67	127.2(4)	49.8	
07N/35W-33J02S	177.0	11-18-66	134.8	42.2	010
		3-09-67	129.7	47.3	
		3-09-67	129.3	47.7	
		4-05-67	136.3(2)	40.7	
07N/35W-33J03S	220.0	11-18-66	168.7	51.3	010
		3-09-67	153.7(2)	66.3	
		3-09-67	156.5(2)	63.5	
		3-09-67	147.4	72.6	
		3-09-67	148.6(2)	71.4	
07N/35W-33R01S	216.0	11-18-66	116.5	99.5	010
		1-27-67	114.9	101.1	
		2-28-67	115.6	100.4	
		3-09-67	115.7	100.3	
		3-09-67	115.7	100.3	

See page 117 for key to terms & abbreviations

TABLE C-1

GROUND WATER LEVELS AT WELLS

STATE WELL NUMBER	GROUND SURFACE ELEVATION IN FEET	DATE	GROUND SURFACE TO WATER SURFACE IN FEET	WATER SURFACE ELEVATION IN FEET	AGENCY SUPPLYING DATA
SANTA YNEZ HYDRO UNIT					
LOMPOC HYDRO SUBUNIT			T-14.A0		
07N/35W-33R01S (CONT.)	216.0	4-05-67	115.6	100.4	010
		4-27-67	115.2	100.8	
		5-26-67	116.2	99.8	
		6-28-67	117.4	98.6	
		7-28-67	117.6	98.4	
		8-28-67	117.8	98.2	
		9-27-67	117.3	98.7	
07N/35W-35A03S	45.7	10-25-66	18.3	27.4	010
		3-22-67	(1)		
07N/35W-35A04S	45.9	10-25-66	14.9	31.0	010
		3-22-67	12.2(2)	33.7	
07N/35W-35U02S	70.0	11-18-66	16.2	53.8	010
		4-04-67	15.4	54.6	
07N/35W-36J03S	58.8	10-24-66	26.6	32.2	010
		11-22-66	27.9	30.9	
		12-28-66	25.7	33.1	
		1-27-67	25.0	33.8	
		2-28-67	24.9	33.9	
		3-29-67	30.4	28.4	
		4-27-67	24.2	34.6	
		5-26-67	24.6	34.2	
		6-28-67	24.0	34.8	
		7-28-67	33.1	25.7	
		8-28-67	26.5	32.3	
		9-28-67	25.2	33.6	
T-14.00					
SANTA RITA HYDRO SUBUNIT			T-14.B0		
06N/32W-06K01S	383.5	10-25-66	24.2	359.3	010
		4-03-67	24.3	359.2	
06N/32W-07Q03S	232.1	11-16-66	7.6	224.5	001
		1-18-67	5.8	226.3	
		4-18-67	(9)		
		8-17-67	9.1	223.0	
		9-23-67	9.1	223.0	
06N/32W-08N03S	246.1	11-16-66	18.6	227.5	001
		1-19-67	(9)		
		4-18-67	(9)		
		8-17-67	15.1	231.0	
		9-23-67	(9)		
06N/32W-16G02S	273.6	11-16-66	29.5	244.1	001
		1-19-67	16.5	257.1	
		4-19-67	14.8	258.8	
		8-16-67	(1)		
		9-23-67	(1)		
06N/32W-16K01S	260.2	11-16-66	18.5	241.7	001
		1-19-67	8.0	252.2	
		4-19-67	6.1	254.1	
		8-16-67	10.8	249.4	
		9-23-67	14.0	246.2	
06N/32W-16P03S	293.2	10-21-66	(1)		010
		3-22-67	43.3	249.9	
06N/32W-17J02S	256.0	11-16-66	14.5	241.5	001
		1-19-67	9.1	246.9	
		4-18-67	.8	255.2	
		8-16-67	(1)		
		9-23-67	14.4	241.6	
06N/32W-17L01S	249.4	11-16-66	17.6	231.8	001
		1-19-67	14.8	234.6	
		4-18-67	11.5	237.9	
		8-17-67	15.9	233.5	
		9-23-67	21.5	227.9	
06N/32W-18H01S	267.1	10-21-66	37.7	229.4	010
		3-22-67	33.6	233.5	
06N/33W-06D03S	150.0	11-16-66	15.4	134.6	001
		1-19-67	(7)		
		4-17-67	11.9	138.1	
		8-18-67	14.4	135.6	
		9-23-67	14.7	135.3	
06N/33W-06F01S	147.9	11-16-66	16.4	131.5	001
		1-19-67	14.9	133.0	
		4-17-67	(9)		
		8-19-67	15.5	132.4	
		9-24-67	15.6	132.3	
06N/33W-07A01S	180.0	11-16-66	52.2	127.8	001
		1-19-67	48.5	131.5	
		4-17-67	45.1	134.9	
		8-18-67	47.8	132.2	
		9-23-67	48.0	132.0	
06N/33W-07C01S	151.6	11-16-66	13.6	138.0	001
		1-19-67	10.8	140.8	
		4-17-67	(9)		
		8-19-67	10.8	140.8	
		9-24-67	11.2	140.4	
06N/33W-08E03S	153.2	11-16-66	8.8	144.4	001
		1-18-67	5.0	148.2	
		4-17-67	2.3	150.9	
		8-18-67	5.2	148.0	
		9-23-67	4.8	148.4	
06N/33W-08G02S	198.4	11-17-66	51.1	147.3	001
		1-19-67	47.7	150.7	
		4-17-67	44.3	154.1	
		8-19-67	48.8	149.6	
		9-24-67	46.2	152.2	
06N/33W-08G06S	159.0	11-15-66	10.0	149.0	001
		1-19-67	6.0	153.0	
		4-17-67	4.8	154.2	
		8-18-67	6.8	152.2	
		9-23-67	6.8	152.2	
06N/33W-08J01S	200.6	10-21-66	46.6	154.0	010
		3-22-67	40.7	159.9	
06N/33W-09D02S	213.8	11-17-66	61.9	151.9	001
		1-19-67	59.2	154.6	
		4-17-67	55.7	158.1	
		8-19-67	56.6	157.2	
		9-24-67	61.7	152.1	
06N/33W-09J02S	196.8	11-16-66	19.8	177.0	001

See page 117 for key to terms & abbreviations

TABLE C-1

GROUND WATER LEVELS AT WELLS

SANTA YNEZ HYDRO UNIT

SANTA RITA HYDRO SUBUNIT — T-14.80

STATE WELL NUMBER	GROUND SURFACE ELEVATION IN FEET	DATE	GROUND SURFACE TO WATER SURFACE IN FEET	WATER SURFACE ELEVATION IN FEET	AGENCY SUPPLYING DATA
06N/33W-09J02S (CONT.)	196.8	1-18-67	16.8	180.0	001
		4-18-67	15.6	181.2	
		8-17-67	(1)		
		9-23-67	(1)		
06N/33W-09P01S	203.0	10-21-66	45.1	157.9	010
		11-22-66	44.3	158.7	
		12-28-66	42.6	160.4	
		1-27-67	44.2	158.8	
		2-24-67	39.9	163.1	
		3-22-67	41.4(2)	161.6	
		4-27-67	39.1	163.9	
		5-26-67	40.2	162.8	
		6-28-67	41.3	161.7	
		7-28-67	42.7	160.3	
		8-28-67	44.0	159.0	
		9-27-67	42.7	160.3	
06N/33W-10K01S	230.0	11-16-66	46.0	184.0	001
		1-19-67	43.4	186.6	
		4-18-67	41.2	188.8	
		8-17-67	44.9	185.1	
		9-23-67	45.7	184.3	
06N/33W-11H01S	215.0	11-16-66	14.7	200.3	001
		1-18-67	8.5	206.5	
		4-18-67	6.7	208.3	
		8-17-67	10.7	204.3	
		9-23-67	11.4	203.6	
06N/33W-11M01S	203.8	10-21-66	11.4	192.4	010
		3-22-67	6.3	197.5	
06N/33W-12L01S	223.6	11-16-66	23.1	200.5	001
		1-18-67	16.2	207.4	
		4-18-67	(9)		
		8-17-67	17.8	205.8	
		9-23-67	17.8	205.8	
06N/33W-12P01S	226.0	11-16-66	22.4	203.6	001
		1-18-67	16.8	209.2	
		4-18-67	(9)		
		8-17-67	16.7	209.3	
		9-23-67	17.2	208.8	
06N/33W-14D01S	229.2	11-16-66	7.2	222.0	001
		1-18-67	6.9	222.3	
		4-18-67	5.1	224.1	
		8-17-67	6.3	222.9	
		9-23-67	7.3	221.9	
06N/34W-01G01S	108.8	11-16-66	4.7	104.1	001
		1-19-67	3.9	104.9	
		4-17-67	(9)		
		8-19-67	(9)		
		9-24-67	(9)		
06N/34W-01K01S	122.1	11-16-66	15.8	106.3	001
		1-19-67	13.3	108.8	
		4-17-67	10.8	111.3	
		8-19-67	(9)		
		9-24-67	(9)		
06N/34W-01P01S	150.4	10-21-66	40.2	110.2	010
		3-22-67	34.4	116.0	
06N/34W-12A02S	118.2	11-16-66	4.0	114.2	001
		1-19-67	.7	117.5	
		4-17-67	(9)		
		8-19-67	(5)		
		9-24-67	(5)		
06N/34W-12C01S	153.4	11-15-66	39.4	114.0	001
		1-18-67	37.1	116.3	
		4-17-67	34.1	119.3	
		8-18-67	39.8	113.6	
		9-23-67	38.0	115.4	
06N/34W-12J01S	128.4	11-16-66	15.0	113.4	001
		1-19-67	14.5	113.9	
		4-17-67	11.2	117.2	
		8-18-67	11.5	116.9	
		9-23-67	12.0	116.4	
07N/32W-18C02S	850.0	4-03-67	(1)		010
07N/32W-31H01S	450.0	11-04-66	65.3	384.7	010
		4-03-67	59.7	390.3	
07N/33W-13E01S	838.0	11-04-66	86.1	751.9	010
		4-03-67	86.2	751.8	
07N/33W-21C01S	453.0	11-04-66	386.0	67.0	010
		4-03-67	(1)		
07N/33W-21N01S	360.0	3-30-67	280.4	79.6	010
07N/33W-27J01S	458.2	11-04-66	22.1	436.1	010

T-14.00

SANTA RITA HYDRO SUBUNIT — T-14.80

STATE WELL NUMBER	GROUND SURFACE ELEVATION IN FEET	DATE	GROUND SURFACE TO WATER SURFACE IN FEET	WATER SURFACE ELEVATION IN FEET	AGENCY SUPPLYING DATA
07N/33W-27J01S (CONT.)	458.2	3-30-67	21.6	436.6	010
07N/33W-36J01S	495.0	11-04-66	133.3	361.7	010
		4-03-67	137.8	357.2	
07N/33W-36J02S	478.0	11-04-66	66.2	411.8	010
		4-03-67	66.1	411.9	
07N/33W-36J03S	490.0	11-04-66	(1)		010
		4-03-67	130.1	359.9	
07N/34W-35K09S	101.0	11-17-66	34.6	66.4	001
		1-18-67	23.7	77.3	
		4-17-67	22.1	78.9	
		8-19-67	24.5	76.5	
		9-24-67	26.5	74.5	

See page 117 for key to terms & abbreviations

TABLE C-I

GROUND WATER LEVELS AT WELLS

SANTA YNEZ HYDRO UNIT

BUELLTON HYDRO SUBUNIT — T-14.00

STATE WELL NUMBER	GROUND SURFACE ELEVATION IN FEET	DATE	GROUND SURFACE TO WATER SURFACE IN FEET	WATER SURFACE ELEVATION IN FEET	AGENCY SUPPLYING DATA
06N/31W-03A01S	760.0	10-12-66	162.8	597.2	010
		3-30-67	174.3	585.7	
06N/31W-04A01S	615.0	10-12-66	83.2	531.8	010
		3-24-67	83.0	532.0	
06N/31W-06F01S	425.0	10-12-66	99.3	325.7	010
		4-03-67	88.6	336.4	
06N/31W-07M01S	351.9	10-12-66	37.7	314.2	010
		3-24-67	35.3	316.6	
06N/31W-10F01S	540.0	10-12-66	74.9	465.1	010
		4-03-67	(1)		
06N/31W-16N02S	366.3	10-21-66	24.4	341.9	010
		3-24-67	12.0	354.3	
06N/31W-17D01S	340.8	11-16-66	15.3	325.5	001
		1-17-67	12.3	328.5	
		4-19-67	9.2	331.6	
		8-15-67	11.5	329.3	
		9-22-67	11.6	329.2	
06N/31W-17F01S	362.9	10-21-66	32.8	330.1	010
		3-24-67	24.1	338.8	
06N/31W-17R01S	364.8	11-16-66	28.5	336.3	001
		1-17-67	20.0	344.8	
		4-19-67	14.9	349.9	
		8-15-67	18.7	346.1	
		9-22-67	14.8	350.0	
06N/31W-18G01S	334.7	11-16-66	15.4	319.3	001
		1-19-67	13.0	321.7	
		4-19-67	10.3	324.4	
		8-15-67	(1)		
		9-22-67	13.8	320.9	
06N/31W-18H02S	345.0	11-16-66	16.9	328.1	001
		1-19-67	13.4	331.6	
		4-19-67	11.1	333.9	
		8-15-67	(1)		
		9-22-67	14.0	331.0	
		10-16-67	15.6	329.4	
06N/31W-18R01S	344.3	11-16-66	17.2	327.1	001
		1-19-67	8.8	335.5	
		4-19-67	7.7	336.6	
		8-15-67	(1)		
		9-22-67	12.2	332.1	
06N/31W-21D01S	362.0	11-16-66	21.4	340.6	001
		1-17-67	12.0	350.0	
		4-19-67	6.9	355.1	
		8-15-67	11.2	350.8	
		9-22-67	15.6	346.4	
06N/31W-21G03S	373.9	11-15-66	13.7	360.2	001
		1-17-67	5.5	368.4	
		4-19-67	(9)		
		8-15-67	(5)		
		9-22-67	(5)		
06N/32W-02Q01S	359.4	10-25-66	59.1	300.3	010
		3-24-67	58.3	301.1	
06N/32W-09A02S	308.0	10-25-66	38.7	269.3	010
		4-03-67	33.7	274.3	
06N/32W-09G01S	305.0	11-16-66	34.6	270.4	001
		1-19-67	32.0	273.0	
		4-19-67	31.6	273.4	
		8-16-67	36.3	268.7	
		9-23-67	38.8	266.2	
06N/32W-09J01S	276.1	11-16-66	10.1	266.0	001
		1-19-67	7.8	268.3	
		4-18-67	6.6	269.5	
		8-16-67	12.9	263.2	
		9-23-67	12.8	263.3	
06N/32W-10C02S	286.3	11-16-66	12.6	273.7	001
		1-19-67	8.8	277.5	
		4-19-67	7.7	278.6	
		8-16-67	14.8	271.5	
		9-23-67	15.2	271.1	
06N/32W-10J01S	317.2	11-16-66	32.4	284.8	001
		1-19-67	31.0	286.2	
		4-18-67	30.4	286.8	
		8-16-67	(1)		
		9-23-67	33.6	283.6	
06N/32W-11D01S	298.0	11-16-66	10.2	287.8	001
		1-19-67	8.6	289.4	
		4-19-67	7.8	290.2	
06N/32W-11D01S (CONT.)	298.0	8-16-67	13.1	284.9	001
		9-23-67	(9)		
06N/32W-11G03S	301.0	11-16-66	7.8	293.2	001
		1-19-67	6.6	294.4	
		3-22-67	6.1	294.9	010
		4-18-67	6.0	295.0	001
		8-16-67	9.3	291.7	
		9-22-67	9.4	291.6	
06N/32W-11M02S	305.0	11-16-66	7.6	297.4	001
		1-19-67	7.1	297.9	
		4-19-67	6.0	299.0	
		8-16-67	9.3	295.7	
		9-22-67	9.8	295.2	
06N/32W-11L02S	300.4	11-16-66	5.7	294.7	001
		1-19-67	4.4	296.0	
		4-18-67	(9)		
		8-16-67	(1)		
		9-23-67	6.8	293.6	
06N/32W-12N01S	318.0	11-16-66	9.8	308.2	001
		1-19-67	8.9	309.1	
		4-18-67	6.4	311.6	
		8-16-67	10.6	307.4	
		9-23-67	10.8	307.2	
06N/32W-12Q01S	317.6	11-16-66	11.0	306.6	001
		1-19-67	(1)		
		4-19-67	6.9	310.7	
		8-16-67	10.8	306.8	
		9-22-67	11.3	306.3	
06N/32W-13G01S	317.9	11-16-66	9.0	308.9	001
		1-19-67	8.7	309.2	
		4-18-67	7.2	310.7	
		8-16-67	10.1	307.8	
		9-23-67	10.1	307.8	
07N/31W-34M01S	650.0	10-12-66	134.1	515.9	010
		4-03-67	126.8	523.2	
07N/32W-07B01S	1030.0	11-04-66	50.0	980.0	010
		4-03-67	49.0	981.0	

See page 117 for key to terms & abbreviations

TABLE C-I

GROUND WATER LEVELS AT WELLS

SANTA YNEZ HYDRO UNIT

SANTA YNEZ HYDRO SUBUNIT — T-14.00

STATE WELL NUMBER	GROUND SURFACE ELEVATION IN FEET	DATE	GROUND SURFACE TO WATER SURFACE IN FEET	WATER SURFACE ELEVATION IN FEET	AGENCY SUPPLYING DATA
06N/29W-06F01S	840.0	10-07-66	(1)		010
		3-23-67	20.7	819.3	
06N/29W-06G01S	875.0	10-07-66	54.0	821.0	010
		3-23-67	47.2	827.8	
06N/29W-07L01S	868.0	10-10-66	212.1	655.9	010
		3-24-67	210.0	658.0	
06N/29W-08P01S	910.0	10-10-66	252.6	657.4	010
		3-24-67	247.9	662.1	
06N/29W-08P02S	910.0	10-10-66	227.0	683.0	010
		3-24-67	226.4	683.6	
06N/30W-01R03S	760.0	10-07-66	20.8	739.2	010
		3-23-67	19.2	740.8	
06N/30W-03A01S	720.0	10-10-66	165.3	554.7	010
		11-22-66	162.4	557.6	
		12-28-66	139.3	580.7	
		1-27-67	137.6	582.4	
		2-27-67	136.2	583.8	
		3-24-67	135.2	584.8	
		4-25-67	133.6	586.4	
		5-24-67	134.6	585.4	
		6-23-67	(1)		
		7-26-67	137.4	582.6	
		8-30-67	(1)		
		9-29-67	142.6	577.4	
06N/30W-06A01S	665.3	10-10-66	(1)		010
		12-28-66	116.0	549.3	
		1-27-67	114.4	550.9	
		2-27-67	113.9	551.4	
		3-23-67	112.4	552.9	
		4-25-67	111.2	554.1	
		5-24-67	115.7	549.6	
		6-23-67	126.8	538.5	
		7-26-67	(1)		
		8-30-67	(1)		
		9-29-67	130.0(2)	535.3	
06N/30W-07G05S	600.0	10-11-66	54.2	545.8	010
		3-23-67	51.6	548.4	
06N/30W-07G06S	600.0	10-11-66	53.1	546.9	010
		3-23-67	50.6	549.4	
06N/30W-09N01S	660.0	10-11-66	(1)		010
		3-30-67	40.0(1)	620.0	
06N/30W-11K01S	652.0	10-07-66	36.7	615.3	010
		3-23-67	35.2	616.8	
06N/30W-14N01S	513.5	11-15-66	-.6	514.1	001
		1-17-67	-.9	514.4	
		4-19-67	(9)		
		8-14-67	3.6	509.9	
		9-21-67	4.3	509.2	
06N/30W-14R02S	538.9	11-15-66	11.2	527.7	001
		1-17-67	10.4	528.5	
		4-19-67	8.1	530.8	
		8-14-67	10.8	528.1	
		9-21-67	12.2	526.7	
06N/30W-14R03S	533.3	11-15-66	-.4	533.7	001
		1-17-67	-.7	534.0	
		4-19-67	(9)		
		8-14-67	(5)		
		9-21-67	(5)		
06N/30W-19Q02S	458.3	11-15-66	11.1	447.2	001
		1-17-67	(1)		
		4-19-67	3.2	455.1	
		8-15-67	(1)		
		9-21-67	(1)		
06N/30W-20H01S	476.3	11-15-66	14.9	461.4	001
		1-17-67	8.8	467.5	
		4-19-67	6.7	469.6	
		8-14-67	9.5	466.8	
		9-21-67	10.7	465.6	
06N/30W-20H02S	476.4	11-15-66	15.4	461.0	001
		1-17-67	9.3	467.1	
		4-19-67	(9)		
		8-14-67	10.3	466.1	
		9-21-67	11.2	465.2	
06N/30W-20H04S	478.3	11-15-66	12.5	465.8	001
		1-17-67	6.4	471.9	
		4-19-67	4.2	474.1	
		8-14-67	5.9	472.4	
		9-21-67	6.6	471.7	
06N/30W-20H05S	476.0	11-15-66	13.3	462.7	001
		1-17-67	7.6	468.4	
		4-19-67	5.5	470.5	
		8-14-67	11.6	464.4	
		9-21-67	(1)		
06N/30W-21B02S	498.7	11-15-66	18.8	479.9	001
		1-17-67	14.6	484.1	
		4-19-67	(9)		
		8-15-67	(9)		
		9-21-67	15.3	483.4	
06N/30W-21E01S	490.7	11-15-66	21.4	469.3	001
		1-17-67	15.8	474.9	
		4-19-67	(9)		
		8-15-67	(9)		
		9-21-67	16.2	474.5	
06N/30W-22E01S	499.0	11-15-66	8.7	490.3	001
		1-17-67	(9)		
		4-19-67	(9)		
		8-14-67	6.5	492.5	
		9-21-67	7.2	491.8	
06N/30W-22G01S	513.5	11-15-66	8.0	505.5	001
		1-17-67	7.1	506.4	
		4-19-67	(9)		
		8-14-67	7.9	505.6	
		9-21-67	7.9	505.6	
06N/30W-24E01S	541.1	11-15-66	2.3	538.8	001
		1-17-67	2.0	539.1	
		4-19-67	(9)		
		8-14-67	(5)		
		9-21-67	(5)		
06N/30W-29D03S	457.6	11-15-66	17.0	440.6	001
		1-17-67	8.8	448.8	
		4-19-67	(9)		
		8-15-67	5.9	451.7	
		9-21-67	8.1	449.5	
06N/30W-29E01S	465.0	11-15-66	25.5	439.5	001
		1-17-67	18.4	446.6	
		4-19-67	13.0	452.0	
		8-15-67	15.7	449.3	
		9-21-67	16.7	448.3	
06N/31W-01P02S	620.0	10-13-66	64.1	555.9	010
		3-30-67	51.8	568.2	
06N/31W-02K01S	627.0	10-12-66	50.5	576.5	010
		3-30-67	49.3	577.7	
06N/31W-11D04S	558.5	10-12-66	47.0	511.5	010
		3-30-67	45.9	512.6	
06N/31W-13D01S	608.0	10-13-66	119.0	489.0	010
		3-30-67	117.2	490.8	
06N/31W-15A05S	502.0	10-12-66	13.8	488.2	010
		3-30-67	13.1	488.9	
06N/31W-22F01S	400.0	11-15-66	14.1	385.9	001
		1-17-67	7.7	392.3	
		4-19-67	6.7	393.3	
		8-15-67	7.4	392.6	
		9-22-67	9.0	391.0	
06N/31W-23N01S	401.9	11-15-66	4.5	397.4	001
		1-17-67	-.3	402.2	
		4-19-67	(9)		
		8-15-67	(5)		
		9-22-67	(5)		
06N/31W-24J01S	428.4	11-15-66	4.7	423.7	001
		1-17-67	2.6	425.8	
		4-19-67	.0	428.4	
		8-15-67	3.0	425.4	
		9-21-67	4.9	423.5	
06N/31W-24L01S	423.9	11-15-66	14.1	409.8	001
		1-17-67	12.8	411.1	
		4-19-67	8.0	415.9	
		8-15-67	14.6	409.3	
		9-21-67	14.8	409.1	
07N/29W-28D01S	1130.0	10-10-66	60.4	1069.6	010
		3-23-67	28.6	1101.4	
07N/30W-16B01S	1077.0	10-10-66	35.2	1041.8	010
		3-23-67	32.7	1044.3	
07N/30W-19H01S	1120.0	10-12-66	190.6	929.4	010
		3-30-67	190.6	929.4	
07N/30W-19P01S	920.0	10-13-66	83.1	836.9	010
		3-30-67	82.6	837.4	

See page 117 for key to terms & abbreviations

TABLE C-1

GROUND WATER LEVELS AT WELLS

SANTA YNEZ HYDRO UNIT

SANTA YNEZ HYDRO SUBUNIT — T-14.D0

STATE WELL NUMBER	GROUND SURFACE ELEVATION IN FEET	DATE	GROUND SURFACE TO WATER SURFACE IN FEET	WATER SURFACE ELEVATION IN FEET	AGENCY SUPPLYING DATA
07N/30W-22E01S	920.0	10-11-66	7.1	912.9	010
		3-23-67	6.7	913.3	
07N/30W-24Q01S	1190.0	10-10-66	54.4	1135.6	010
		3-23-67	52.3	1137.7	
07N/30W-27H01S	852.0	10-11-66	22.6	829.4	010
07N/30W-27Q01S	789.0	10-11-66	41.1	747.9	010
		3-23-67	30.1	758.9	
07N/30W-29D01S	910.0	10-13-66	108.9	801.1	010
		3-30-67	108.6	801.4	
07N/30W-29N02S	820.3	10-11-66	271.1	549.2	010
		3-23-67	261.1	559.2	
07N/30W-30M01S	795.0	10-13-66	177.5	617.5	010
		3-30-67	175.7	619.3	
07N/30W-33M02S	746.3	10-11-66	210.3	536.0	010
		3-23-67	(1)		
07N/30W-35R01S	880.0	10-10-66	222.1	657.9	010
		3-23-67	222.2	657.8	
07N/31W-22A03S	864.0	10-12-66	66.1	797.9	010
		3-30-67	66.0	798.0	
07N/31W-23P01S	821.9	10-12-66	91.6	730.3	010
		11-22-66	79.2	742.7	
		12-27-66	76.7	745.2	
		1-27-67	79.4	742.5	
		2-27-67	73.5	748.4	
		3-30-67	72.6	749.3	
		4-25-67	72.0	749.9	
		5-24-67	76.4	745.5	
		6-23-67	72.8	749.1	
		7-26-67	74.0	747.9	
		8-30-67	74.7	747.2	
		9-29-67	72.9	749.0	
07N/31W-25L01S	806.0	10-20-66	168.5	637.5	010
		3-30-67	161.7	644.3	
07N/31W-26G05S	788.2	10-12-66	70.0	718.2	010
		3-30-67	62.7	725.5	
07N/31W-35K01S	683.0	10-23-67	100.5	582.5	010
07N/31W-36L02S	720.6	10-13-66	126.8	593.8	010
		10-21-66	125.5	595.1	
		3-30-67	107.3	613.3	
08N/30W-30F01S	1380.0	10-13-66	24.8	1355.2	010
		3-30-67	22.4	1357.6	
08N/31W-25Q01S	1220.0	10-13-66	(1)		010
		3-30-67	47.0	1173.0	

T-14.00

HEADWATER HYDRO SUBUNIT — T-14.E0

STATE WELL NUMBER	GROUND SURFACE ELEVATION IN FEET	DATE	GROUND SURFACE TO WATER SURFACE IN FEET	WATER SURFACE ELEVATION IN FEET	AGENCY SUPPLYING DATA
06N/29W-09J01S	803.0	10-10-66	15.3	787.7	010
		3-24-67	38.0(4)	765.0	
07N/29W-29R01S	1050.0	10-07-66	58.6	991.4	010
		3-23-67	37.4	1012.6	
07N/29W-29R02S	1050.0	10-07-66	58.3	991.7	010
		3-23-67	36.3	1013.7	

See page 117 for key to terms & abbreviations

TABLE C-1

GROUND WATER LEVELS AT WELLS

STATE WELL NUMBER	GROUND SURFACE ELEVATION IN FEET	DATE	GROUND SURFACE TO WATER SURFACE IN FEET	WATER SURFACE ELEVATION IN FEET	AGENCY SUPPLYING DATA
SANTA BARBARA HYDRO UNIT					
ARGUELLO HYDRO SUBUNIT				T-15.A0	
04N/30W-01B02S	230.0	10-20-66	90.4	139.6	010
		11-23-66	77.1	152.9	
		12-27-66	69.8	160.2	
		1-30-67	69.0	161.0	
		2-24-67	68.0	162.0	
		3-29-67	66.9	163.1	
		4-25-67	66.4	163.6	
		5-26-67	75.0(2)	155.0	
		6-28-67	77.8	152.2	
		7-28-67	69.9	160.1	
		8-28-67	91.7	138.3	
		9-28-67	78.2(2)	151.8	
05N/29W-31C01S	400.0	10-20-66	58.5	341.5	010
		3-29-67	56.6	343.4	
05N/30W-19E01S	330.0	10-20-66	55.9	274.1	010
		3-29-67	7.9	322.1	
05N/30W-28R01S	350.0	10-20-66	39.8	310.2	010
		3-29-67	23.0	327.0	
05N/30W-30N02S	85.0	10-20-66	(1)		010
		3-29-67	13.5	71.5	
05N/31W-26G01S	170.0	10-20-66	(1)		010
		3-29-67	34.5	135.5	
05N/31W-35B01S	80.0	10-20-66	9.4	70.6	010
		3-29-67	7.4	72.6	
05N/31W-36K01S	250.0	10-20-66	(1)		010
		3-29-67	118.5	131.5	
05N/32W-35E01S	110.0	10-20-66	32.8	77.2	010
		11-23-66	33.4	76.6	
		12-27-66	33.7	76.3	
		1-30-67	31.9	78.1	
		2-24-67	35.2	74.8	
		3-29-67	35.7	74.3	
		4-25-67	34.8	75.2	
		5-26-67	33.2	76.8	
		6-28-67	34.2	75.8	
		7-28-67	(4)		
		8-28-67	(1)		
		9-28-67	(1)		
06N/35W-02D01S	289.0	11-18-66	213.0	76.0	010
		4-04-67	212.8	76.2	
06N/35W-31M01S	74.0	11-30-66	61.1	12.9	010
		4-05-67	61.6	12.4	
06N/36W-26C01S	170.0	11-30-66	90.7	79.3	010
		4-05-67	95.8	74.2	
		6-06-67	(1)		
06N/36W-26E01S	150.0	11-30-66	124.3	25.7	010
		4-04-67	125.4	24.6	
06N/36W-26G01S	330.0	11-30-66	109.7	220.3	010
		4-05-67	109.8	220.2	
		6-06-67	108.8	221.2	
07N/35W-31J01S	160.0	11-18-66	51.2	108.8	010
		4-05-67	51.3	108.7	
		6-06-67	52.3	107.7	
07N/35W-31M02S	200.0	11-18-66	12.0	188.0	010
		4-05-67	11.0	189.0	
07N/35W-32N01S	175.0	11-18-66	6.4	168.6	010
		4-05-67	4.1	170.9	

STATE WELL NUMBER	GROUND SURFACE ELEVATION IN FEET	DATE	GROUND SURFACE TO WATER SURFACE IN FEET	WATER SURFACE ELEVATION IN FEET	AGENCY SUPPLYING DATA
T-15.00					
SOUTH COAST HYDRO SUBUNIT				T-15.C0	
GOLETA HYDRO SUBAREA					T-15.C1
04N/27W-06Q09S	320.0	4-03-67	211.2	108.8	010
		10-21-66	212.3	107.7	
04N/28W-02N02S	177.7	10-21-66	64.3	113.4	010
		4-03-67	48.2	129.5	
04N/28W-03E02S	116.7	10-21-66	16.8	99.9	010
		3-25-67	15.4	101.3	
04N/28W-03M03S	118.4	10-21-66	99.2	19.2	010
		4-03-67	98.4	20.0	
04N/28W-03R07S	128.0	10-21-66	108.5	19.5	010
		4-03-67	103.9	24.1	
04N/28W-05N03S	83.4	10-21-66	21.9	61.5	010
		3-25-67	19.9	63.5	
04N/28W-05R04S	57.2	10-21-66	32.6	24.6	010
		3-25-67	30.0	27.2	
04N/28W-08N03S	28.0	10-20-66	18.5	9.5	010
		3-21-67	14.9	13.1	
04N/28W-09A03S	84.1	10-21-66	47.5	36.6	010
		4-03-67	42.0	42.1	
04N/28W-09L02S	53.0	10-21-66	44.4	8.6	010
		3-25-67	45.6	7.4	
04N/28W-11K04S	67.0	10-21-66	87.5	-20.5	010
		4-03-67	86.5	-19.5	
04N/28W-12B01S	203.0	10-21-66	98.3	104.7	010
		4-03-67	97.6	105.4	
04N/28W-12P05S	100.0	10-19-66	143.6	-43.6	010
		11-23-66	142.5	-42.5	
		12-27-66	154.9	-54.9	
		1-30-67	145.5	-45.5	
		2-24-67	144.3	-44.3	
		3-21-67	140.6	-40.6	
		4-25-67	139.6	-39.6	
		5-29-67	142.0	-42.0	
		6-28-67	148.1	-48.1	
		7-28-67	155.6	-55.6	
		8-28-67	153.1	-53.1	
		9-27-67	154.2	-54.2	
04N/28W-14C01S	40.0	10-19-66	51.3	-11.3	010
		3-21-67	49.6	-9.6	
04N/28W-16J02S	26.0	10-19-66	66.1	-40.1	010
		3-21-67	58.9	-32.9	
04N/28W-16J05S	25.0	10-19-66	6.8	18.2	010
		3-21-67	4.7	20.3	
04N/28W-16L01S	22.0	11-23-66	49.0	-27.0	010
		12-27-66	37.1	-15.1	
		1-30-67	35.2	-13.2	
		2-24-67	35.1	-13.1	
		3-21-67	34.6	-12.6	
		4-25-67	34.0	-12.0	
		5-29-67	36.1	-14.1	
		6-28-67	39.8	-17.8	
		7-28-67	44.8	-22.8	
		8-28-67	46.7	-24.7	
		9-28-67	43.6	-21.6	
04N/28W-17R01S	4.9	10-19-66	5.2	-.3	010
		3-21-67	4.4	.5	
04N/28W-17R02S	7.9	10-19-66	20.4	-12.5	010
		3-21-67	17.3	-9.4	
04N/28W-18G02S	7.0	10-20-66	FLOW		010
04N/29W-01E01S	180.0	10-20-66	5.2	174.8	010
		3-25-67	3.0	177.0	
04N/29W-12D03S	100.0	10-20-66	15.6	84.4	010
		3-25-67	14.8	85.2	
04N/29W-13G03S	40.0	3-21-67	25.9	14.1	010
04N/29W-13K02S	24.0	10-20-66	9.3	14.7	010
04N/29W-14A03S	51.0	10-20-66	38.4	12.6	010
		3-21-67	37.5	13.5	
SANTA BARBARA HYDRO SUBAREA					T-15.C2
04N/27W-08E02S	250.0	10-21-66	135.9	114.1	010
		4-03-67	133.4	116.6	

See page 117 for key to terms & obbreviations

TABLE C-I

GROUND WATER LEVELS AT WELLS

STATE WELL NUMBER	GROUND SURFACE ELEVATION IN FEET	DATE	GROUND SURFACE TO WATER SURFACE IN FEET	WATER SURFACE ELEVATION IN FEET	AGENCY SUPPLYING DATA
SANTA BARBARA HYDRO UNIT					
SOUTH COAST HYDRO SUBUNIT					T-1S.C0
SANTA BARBARA HYDRO SUBAREA					T-1S.C2
04N/27W-13R01S	35.0	10-19-66	46.2	-11.2	010
		3-27-67	37.1	-2.1	
04N/27W-21B01S	68.0	10-19-66	82.0	-14.0	010
		3-27-67	78.7	-10.7	
04N/27W-24D02S	12.0	10-19-66	37.6	-25.6	010
		3-27-67	40.8	-28.8	
MONTECITO HYDRO SUBAREA					T-1S.C3
04N/26W-08P03S	210.0	10-18-66	23.9	186.1	010
		3-27-67	12.5	197.5	
04N/26W-17N01S	75.0	10-18-66	93.1	-18.1	010
		3-27-67	78.3	-3.3	
CARPINTERIA HYDRO SUBAREA					T-1S.C4
04N/25W-19F04S	106.0	10-18-66	96.0	10.0	010
		3-27-67	69.3	36.7	
04N/25W-19J05S	55.0	10-18-66	61.2	-6.2	010
		3-27-67	41.8	13.2	
04N/25W-20L04S	111.0	10-18-66	125.5	-14.5	010
		11-23-66	117.3	-6.3	
		12-27-66	107.0	4.0	
		1-30-67	98.1	12.9	
		2-24-67	90.6	20.4	
		3-27-67	88.6	22.4	
		4-28-67	88.0	23.0	
		5-25-67	86.3	24.7	
		6-23-67	93.6(2)	17.4	
		7-31-67	96.4(2)	14.6	
		8-25-67	99.0	12.0	
		9-28-67	97.4	13.6	
04N/25W-21N03S	59.0	10-18-66	67.4	-8.4	010
		3-27-67	48.1	10.9	
04N/25W-21R01S	127.0	10-18-66	102.5	24.5	010
		3-27-67	95.8	31.2	
04N/25W-22R01S	211.0	10-18-66	88.4	122.6	010
		3-27-67	26.2	184.8	
04N/25W-25L01S	227.0	10-18-66	25.7	201.3	010
		3-29-67	11.2	215.8	
04N/25W-26A01S	420.0	10-18-66	273.0	147.0	010
		3-27-67	249.0	171.0	
04N/25W-26C02S	432.0	10-18-66	269.8	162.2	010
		3-27-67	240.4	191.6	
04N/25W-27Q02S	127.0	10-18-66	101.4	25.6	010
		3-27-67	101.8	25.2	
04N/25W-27R02S	132.0	10-18-66	151.5	-19.5	010
		11-23-66	153.6	-21.6	
		12-27-66	147.0	-15.0	
		1-30-67	141.0	-9.0	
		2-24-67	135.8	-3.8	
		3-29-67	131.7	.3	
		4-28-67	127.8	4.2	
		5-25-67	124.5	7.5	
		6-23-67	133.4	-1.4	
		7-31-67	(1)		
		8-25-67	129.1	2.9	
		9-28-67	126.9	5.1	
04N/25W-28J01S	89.0	10-18-66	103.9	-14.9	010
		11-23-66	111.6	-22.6	
		12-27-66	96.8	-7.8	
		1-30-67	92.1	-3.1	
		2-24-67	88.6	.4	
		3-27-67	84.0	5.0	
		4-28-67	79.5	9.5	
		5-25-67	76.5	12.5	
		6-23-67	(1)		
		7-31-67	77.8	11.2	
		8-25-67	(1)		
		9-28-67	77.3	11.7	
04N/25W-28M01S	57.0	10-18-66	67.8	-10.8	010
		3-27-67	47.6	9.4	
04N/25W-29D01S	17.0	10-18-66	22.9	-5.9	010
		11-23-66	22.2	-5.2	
		12-27-66	20.6	-3.6	
		1-30-67	12.9	4.1	
		2-24-67	7.3	9.7	

STATE WELL NUMBER	GROUND SURFACE ELEVATION IN FEET	DATE	GROUND SURFACE TO WATER SURFACE IN FEET	WATER SURFACE ELEVATION IN FEET	AGENCY SUPPLYING DATA
T-1S.00					
SOUTH COAST HYDRO SUBUNIT					T-1S.C0
CARPINTERIA HYDRO SUBAREA					T-1S.C4
04N/25W-29D01S	17.0	3-29-67	3.0	14.0	010
(CONT.)		4-28-67	.5	16.5	
		5-23-67	FLOW		
		5-25-67	FLOW		
		6-23-67	.2	16.8	
		7-31-67	1.8	15.2	
		8-25-67	6.4	10.6	
		9-28-67	5.6	11.4	
04N/25W-29L01S	18.0	10-18-66	15.5	2.5	010
		3-29-67	-1.6	19.6	
04N/25W-29R01S	32.0	10-18-66	58.6	-26.6	010
		3-29-67	39.6	-7.6	
04N/25W-30D01S	7.4	10-18-66	8.7	-1.3	010
		3-29-67	-.7	8.1	
04N/25W-35A03S	147.0	10-18-66	46.2	100.8	010
		3-29-67	26.7	120.3	
04N/26W-23A02S	63.0	10-18-66	53.1	9.9	010
		3-27-67	46.6	16.4	

See page 117 for key to terms & abbreviations

TABLE C-I

GROUND WATER LEVELS AT WELLS

VENTURA RIVER HYDRO UNIT U-02.00

UPPER VENTURA RIVER HYDRO SUBUNIT U-02.80

STATE WELL NUMBER	GROUND SURFACE ELEVATION IN FEET	DATE	GROUND SURFACE TO WATER SURFACE IN FEET	WATER SURFACE ELEVATION IN FEET	AGENCY SUPPLYING DATA
03N/23W-05B01S	291.9	10-06-66	35.9	256.0	121
		11-16-66	37.5(1)	254.4	
		12-20-66	26.2	265.7	
		2-01-67	21.7	270.2	
		3-09-67	23.6	268.3	
		4-07-67	23.9	268.0	
		7-11-67	31.2(1)	260.7	
03N/23W-06K01S	298.8	10-06-66	17.5	281.3	121
		11-16-66	16.9	281.9	
		12-20-66	13.9	284.9	
		3-09-67	12.7	286.1	
		4-07-67	12.5	286.3	
		7-11-67	14.9	283.9	
03N/23W-08B02S	246.2	3-31-67	(1)		121
		7-11-67	11.9	234.3	
03N/23W-08B07S	239.6	10-06-66	22.9	216.7	121
		11-16-66	24.7	214.9	
		12-20-66	16.5	223.1	
		2-01-67	14.7	224.9	
		3-09-67	12.4	227.2	
		4-07-67	12.7	226.9	
		7-11-67	13.3	226.3	
04N/23W-03M01S	759.4	4-19-67	88.8	670.6	121
		7-18-67	90.4	669.0	
04N/23W-04G01S	726.5	4-14-67	23.0	703.5	121
		7-18-67	19.2	707.3	
04N/23W-09B01S	658.1	10-12-66	(1)		121
		11-16-66	48.8	609.3	
		12-20-66	18.9	639.2	
		2-01-67	20.3	637.8	
		3-10-67	19.9	638.2	
		4-07-67	19.4	638.7	
		7-11-67	19.5	638.6	
04N/23W-11D01S	780.9	4-19-67	44.3	736.6	121
		7-18-67	45.1	735.8	
04N/23W-14G01S	579.6	4-19-67	10.0	569.6	121
		7-18-67	12.4(1)	567.2	
04N/23W-15A02S	679.9	4-19-67	(1)		121
		7-18-67	(1)		
04N/23W-16A01S	626.4	4-20-67	85.0	541.4	121
		7-14-67	102.7(1)	523.7	
04N/23W-16C04S	557.3	10-01-66	44.4	512.9	121
		10-01-66	59.4(1)	497.9	
		11-01-66	45.4	511.9	
		11-01-66	61.4(1)	495.9	
		1-01-67	15.4	541.9	
		3-01-67	15.4	541.9	
		5-01-67	22.4	534.9	
		7-01-67	22.4	534.9	
		8-01-67	24.4	532.9	
		9-01-67	27.4	529.9	
04N/23W-16P01S	619.1	4-20-67	73.0	546.1	121
		7-14-67	65.9	553.2	
04N/23W-18G01S	673.1	4-14-67	29.0	644.1	121
		7-14-67	28.2	644.9	
04N/23W-20A01S	488.5	4-14-67	9.3	479.2	121
		7-11-67	9.7	478.8	
04N/23W-20J02S	456.1	10-06-66	35.3(1)	420.8	121
		11-16-66	33.9(4)	422.2	
		12-20-66	17.5	438.6	
		2-01-67	15.6	440.5	
		3-10-67	17.5	438.6	
		4-07-67	17.2	438.9	
		7-11-67	20.1(4)	436.0	
04N/23W-20Q02S	425.6	10-06-66	21.2(4)	404.4	121
		11-16-66	28.8	396.8	
		12-20-66	5.8	419.8	
		2-01-67	2.8	422.8	
		3-10-67	5.0	420.6	
		4-07-67	4.9	420.7	
		7-11-67	6.0	419.6	
04N/23W-22B01S	498.5	10-13-66	(2)		121
		12-22-66	17.8	480.7	
		4-19-67	17.1	481.4	
		7-18-67	13.8	484.7	
04N/23W-29F02S	394.1	10-06-66	33.2	360.9	121
		12-20-66	19.1	375.0	
		2-01-67	10.1	384.0	
		3-10-67	13.2	380.9	

UPPER VENTURA RIVER HYDRO SUBUNIT U-02.80

STATE WELL NUMBER	GROUND SURFACE ELEVATION IN FEET	DATE	GROUND SURFACE TO WATER SURFACE IN FEET	WATER SURFACE ELEVATION IN FEET	AGENCY SUPPLYING DATA
04N/23W-29F02S (CONT.)	394.1	4-07-67	11.6	382.5	121
		7-11-67	13.4	380.7	
04N/23W-29H03S	435.1	3-31-67	43.8	391.3	121
		7-11-67	44.2	390.9	
04N/23W-29L01S	372.0	10-06-66	19.6	352.4	121
		12-20-66	10.9	361.1	
		2-01-67	6.2	365.8	
		3-10-67	7.8	364.2	
		4-07-67	6.8	365.2	
		7-11-67	7.6	364.4	
04N/23W-32J02S	315.1	3-31-67	7.2	307.9	121
		7-11-67	9.2	305.9	
04N/24W-13J04S	625.8	4-14-67	6.4	619.4	121
		7-14-67	7.4	618.4	
04N/24W-13N01S	640.4	4-14-67	FLOW		121
		7-14-67	FLOW		
05N/23W-33B03S	816.8	4-14-67	3.8	813.0	121
		7-18-67	5.8	811.0	

See page 117 for key to terms & obbreviations

TABLE C-1

GROUND WATER LEVELS AT WELLS

STATE WELL NUMBER	GROUND SURFACE ELEVATION IN FEET	DATE	GROUND SURFACE TO WATER SURFACE IN FEET	WATER SURFACE ELEVATION IN FEET	AGENCY SUPPLYING DATA
VENTURA RIVER HYDRO UNIT					U-02.00
OJAI HYDRO SUBUNIT					U-02.C0
UPPER OJAI HYDRO SUBAREA					U-02.C1
04N/22W-09Q02S	1278.8	10-12-66	20.5	1258.3	121
		12-22-66	16.8	1262.0	
		3-10-67	13.7	1265.1	
		4-11-67	13.2	1265.6	
		7-18-67	14.1	1264.7	
04N/22W-10K02S	1324.9	10-12-66	29.5(1)	1295.4	121
		12-22-66	15.1	1309.8	
		3-10-67	(1)		
		4-11-67	13.8	1311.1	
		7-18-67	16.3	1308.6	
04N/22W-11P02S	1418.9	12-22-66	7.0	1411.9	121
		3-10-67	7.3	1411.6	
		4-11-67	7.4	1411.5	
		7-18-67	10.0	1408.9	
04N/22W-17G01S	1246.9	4-26-67	(9)		121
		7-18-67	55.2	1191.7	
OJAI HYDRU SUBAREA					U-02.C2
04N/22W-04Q01S	1040.0	4-28-67	56.5	983.5	121
		7-18-67	(1)		
04N/22W-05H04S	949.3	4-28-67	(9)		121
		7-18-67	130.6	818.7	
04N/22W-05L08S	890.7	10-13-66	(1)		121
		12-22-66	146.6	744.1	
		3-10-67	93.6	797.1	
		4-12-67	72.0	818.7	
		7-18-67	82.1	808.6	
04N/22W-05M01S	842.4	4-28-67	20.7	821.7	121
		7-18-67	44.2	798.2	
04N/22W-06D05S	851.4	5-10-67	22.1	829.3	121
		7-18-67	49.7	801.7	
04N/22W-06G03S	813.4	5-09-67	-.1	813.5	121
		7-18-67	31.2	782.2	
04N/22W-06K03S	801.1	10-13-66	(1)		121
		12-22-66	(7)		
		3-10-67	22.8	778.3	
		4-12-67	FLOW		
		7-18-67	(1)		
04N/22W-06M01S	794.4	5-10-67	FLOW		121
		7-18-67	7.9	786.5	
04N/22W-07A01S	796.9	4-26-67	3.6	793.3	121
		7-18-67	(1)		
04N/22W-07B05S	786.0	4-26-67	10.6	775.4	121
		7-18-67	13.1	772.9	
04N/22W-07C05S	763.4	10-12-66	86.3	677.1	121
		12-20-66	32.2	731.2	
		3-10-67	FLOW		
		4-11-67	FLOW		
		7-18-67	FLOW		
04N/22W-08B03S	872.3	4-26-67	50.8	821.5	121
		7-18-67	71.9(2)	800.4	
05N/22W-32P01S	975.1	4-28-67	126.8	848.3	121
		7-18-67	161.4	813.7	

See page 117 for key to terms & abbreviations

TABLE C-I

GROUND WATER LEVELS AT WELLS

SANTA CLARA-CALLEGUAS HYDRO UNIT U-03.00

OXNARD PLAIN HYDRO SUBUNIT U-03.A0
OXNARD HYDRO SUBAREA

STATE WELL NUMBER	GROUND SURFACE ELEVATION IN FEET	DATE	GROUND SURFACE TO WATER SURFACE IN FEET	WATER SURFACE ELEVATION IN FEET	AGENCY SUPPLYING DATA U-03.A1
01S/21W-08L01S	10.0	4-05-67	48.9	-38.9	121
		5-31-67	46.0	-36.0	
		7-27-67	45.9	-35.9	
01S/21W-08L02S	10.0	4-05-67	16.9	-6.9	121
		5-31-67	17.2	-7.2	
		7-27-67	16.1	-6.1	
01N/21W-07H01S	39.6	10-12-66	80.3	-40.7	121
		4-05-67	52.7	-13.1	
		5-31-67	69.2	-29.6	
		8-22-67	69.9	-30.3	
01N/21W-19A01S	21.8	10-01-66	76.4	-54.6	411
		10-08-66	68.6	-46.8	
		10-15-66	74.2	-52.4	
		10-29-66	79.9	-58.1	
		11-05-66	78.7	-56.9	
		11-12-66	57.7	-35.9	
		11-19-66	51.0	-29.2	
		11-26-66	51.0	-29.2	
		12-03-66	47.9	-26.1	
		12-10-66	46.2	-24.4	
		12-17-66	43.2	-21.4	
		12-24-66	44.8	-23.0	
		12-31-66	45.8	-24.0	
		9-09-67	66.8	-45.0	
		9-16-67	60.8	-39.0	
		9-23-67	67.2	-45.4	
		9-30-67	55.6	-33.8	
01N/21W-21B04S	15.0	3-31-67	33.7	-18.7	121
		5-26-67	27.5	-12.5	
		7-26-67	26.2	-11.2	
01N/21W-21N01S	15.2	4-05-67	64.5(5)	-49.3	121
		5-31-67	70.5(5)	-55.3	
		7-27-67	64.5(5)	-49.3	
01N/21W-28N01S	12.0	4-05-67	25.6	-13.6	121
		5-31-67	25.7	-13.7	
01N/21W-29B02S	17.9	4-05-67	44.9	-27.0	121
		5-31-67	50.0	-32.1	
		7-27-67	(1)		
01N/21W-31L01S	8.6	3-24-67	60.0	-51.4	121
		5-28-67	57.0	-48.4	
		7-23-67	54.5	-45.9	
01N/21W-32A01S	10.0	3-24-67	62.5	-52.5	121
		5-28-67	57.5	-47.5	
		7-23-67	55.0	-45.0	
01N/21W-32A02S	12.8	4-05-67	70.4	-57.6	121
		5-31-67	57.7	-44.9	
		7-27-67	53.1	-40.3	
01N/21W-32G01S	10.0	4-05-67	26.0	-16.0	121
		5-31-67	27.0	-17.0	
		7-27-67	27.3	-17.3	
01N/21W-32K01S	10.1	3-24-67	60.6	-50.5	121
		5-28-67	55.0	-44.9	
		7-23-67	54.0	-43.9	
01N/21W-32L01S	9.6	4-05-67	25.0	-15.4	121
		5-31-67	25.5	-15.9	
		7-27-67	26.1	-16.5	
01N/21W-32Q01S	9.5	4-05-67	49.0	-39.5	121
		5-31-67	50.2	-40.7	
		7-27-67	46.1	-36.6	
01N/22W-01A01S	53.6	4-12-67	55.7	-2.1	121
		6-08-67	(1)		
		8-24-67	62.2	-8.6	
01N/22W-01P01S	51.7	10-01-66	85.5	-33.8	411
		10-08-66	84.2	-32.5	
		10-15-66	80.7	-29.0	
		10-22-66	81.2	-29.5	
		10-29-66	83.2	-31.5	
		11-05-66	85.0	-33.3	
		11-12-66	73.1	-21.4	
		11-19-66	71.7	-20.0	
		11-26-66	72.0	-20.3	
		12-03-66	69.0	-17.3	
		12-10-66	67.0	-15.3	
		12-17-66	66.3	-14.6	
		12-24-66	66.8	-15.1	
		12-31-66	71.1	-19.4	
		1-07-67	71.5	-19.8	
		1-14-67	74.8	-23.1	
		1-21-67	72.3	-20.6	
		1-28-67	63.3	-11.6	
		2-04-67	61.5	-9.8	

OXNARD PLAIN HYDRO SUBUNIT U-03.A0
OXNARD HYDRO SUBAREA

STATE WELL NUMBER	GROUND SURFACE ELEVATION IN FEET	DATE	GROUND SURFACE TO WATER SURFACE IN FEET	WATER SURFACE ELEVATION IN FEET	AGENCY SUPPLYING DATA U-03.A1
01N/22W-01P01S (CONT.)	51.7	2-11-67	66.7	-15.0	411
		2-18-67	67.3	-15.6	
		2-25-67	63.4	-11.7	
		3-04-67	67.5	-15.8	
		3-11-67	63.3	-11.6	
		3-18-67	61.7	-10.0	
		3-25-67	60.2	-8.5	
		4-01-67	60.5	-8.8	
		4-08-67	56.1	-4.4	
		4-15-67	55.6	-3.9	
		4-22-67	52.5	-.8	
		4-29-67	51.0	.7	
		5-06-67	56.6	-4.9	
		5-13-67	58.8	-7.1	
		5-20-67	60.4	-8.7	
		5-27-67	62.9	-11.2	
		6-03-67	66.0	-14.3	
		6-10-67	58.2	-6.5	
		6-16-67	59.7	-8.0	
		6-21-67	56.7	-5.0	
		6-28-67	56.4	-4.7	
		7-05-67	54.7	-3.0	
		7-12-67	59.7	-8.0	
		7-19-67	60.9	-9.2	
		7-26-67	60.2	-8.5	
		8-02-67	60.2	-8.5	
		8-09-67	59.0	-7.3	
		8-16-67	61.7	-10.0	
		8-23-67	63.3	-11.6	
		8-30-67	64.6	-12.9	
		9-06-67	63.5	-11.8	
		9-09-67	63.4	-11.7	
		9-16-67	66.2	-14.5	
		9-23-67	65.6	-13.9	
		9-30-67	61.8	-10.1	
01N/22W-02E01S	58.8	10-12-66	83.4	-24.6	121
		4-12-67	57.6	1.2	
		6-08-67	59.1	-.3	
		8-24-67	62.4	-3.6	
01N/22W-03F01S	55.7	12-08-66	72.6	-16.9	209
		3-21-67	65.6(2)	-9.9	
		3-28-67	64.6	-8.9	
		4-20-67	58.6(2)	-2.9	
		5-09-67	59.6(2)	-3.9	
		6-20-67	55.6	.1	
		7-05-67	53.6	2.1	
		9-26-67	62.6	-6.9	
01N/22W-03F02S	55.8	12-08-66	72.6	-16.8	209
01N/22W-03F03S	55.9	10-04-66	80.6	-24.7	209
		10-25-66	97.6(2)	-41.7	411
		11-29-66	72.6(2)	-16.7	
		12-08-66	72.6	-16.7	209
		12-22-66	71.6	-15.7	
		12-29-66	71.6(2)	-15.7	411
		1-31-67	85.6(1)	-29.7	
		2-28-67	84.6(1)	-28.7	
		3-27-67	65.6(2)	-9.7	
		3-27-67	84.6(1)	-28.7	
		5-03-67	76.6(1)	-20.7	
		6-01-67	78.6(1)	-22.7	
		6-28-67	55.6	.3	
		7-27-67	78.6(1)	-22.7	
		8-25-67	83.6(1)	-27.7	
		9-26-67	62.6	-6.7	
01N/22W-03F04S	54.7	12-08-66	72.6	-17.9	209
01N/22W-03K14S	52.0	5-02-67	55.0	-3.0	209
		6-06-67	59.0	-7.0	
		7-05-67	54.0	-2.0	
		8-08-67	56.0	-4.0	
		9-26-67	64.0	-12.0	
01N/22W-04F04S	47.1	2-14-67	61.6	-14.5	209
		4-10-67	54.6	-7.5	
		5-02-67	49.6	-2.5	
		9-19-67	56.6	-9.5	
01N/22W-05G03S	32.0	12-08-66	62.0	-30.0	209
		2-14-67	67.0	-35.0	
		3-07-67	54.0	-22.0	
		4-10-67	47.0	-15.0	
		5-02-67	45.0	-13.0	
		6-06-67	43.0	-11.0	
		7-05-67	42.0	-10.0	
		8-08-67	43.0	-11.0	
01N/22W-05K01S	30.0	3-30-67	53.0(5)	-23.0	121
		5-26-67	42.0(5)	-12.0	
		7-26-67	33.0(5)	-3.0	
01N/22W-05M01S	28.4	3-30-67	50.9(1)	-22.5	121
		5-25-67	36.8	-8.4	
		7-26-67	28.1	.3	

See page 117 for key to terms & abbreviations

TABLE C-1

GROUND WATER LEVELS AT WELLS

SANTA CLARA-CALLEGUAS HYDRO UNIT U-03.00

OXNARD PLAIN HYDRO SUBUNIT U-03.A0
OXNARD HYDRO SUBAREA U-03.A1

STATE WELL NUMBER	GROUND SURFACE ELEVATION IN FEET	DATE	GROUND SURFACE TO WATER SURFACE IN FEET	WATER SURFACE ELEVATION IN FEET	AGENCY SUPPLYING DATA
01N/22W-06J01S	20.0	10-30-66	8.5	11.5	411
		11-25-66	15.2	4.8	
		12-28-66	13.4	6.6	
		1-29-67	12.0	8.0	
		2-26-67	12.9	7.1	
		3-22-67	11.8	8.2	
		4-30-67	9.6	10.4	
		5-28-67	11.2	8.8	
		6-26-67	8.9	11.1	
		7-25-67	9.0	11.0	
		8-28-67	12.6	7.4	
		9-27-67	13.1	6.9	
01N/22W-06J02S	23.0	3-30-67	9.7	13.3	121
		5-25-67	8.3	14.7	
		7-26-67	8.4	14.6	
01N/22W-07A02S	18.2	3-31-67	8.4	9.8	121
		5-26-67	8.2	10.0	
		7-26-67	9.6	8.6	
01N/22W-07J01S	11.1	3-31-67	22.8	-11.7	121
		5-26-67	19.3	-8.2	
		7-26-67	12.1	-1.0	
01N/22W-08B03S	30.2	3-30-67	12.2	18.0	121
		5-26-67	11.2	19.0	
		7-26-67	12.7	17.5	
01N/22W-08Q01S	18.1	10-30-66	43.5	-25.4	411
		11-25-66	35.2	-17.1	
		12-28-66	31.8	-13.7	
		1-29-67	28.2	-10.1	
		2-26-67	33.0	-14.9	
		3-22-67	33.9	-15.8	
		4-30-67	24.0	-5.9	
		5-28-67	28.8	-10.7	
		6-26-67	23.2	-5.1	
		7-25-67	24.6	-6.5	
		8-28-67	33.1	-15.0	
01N/22W-09C03S	30.7	3-31-67	6.0	24.7	121
		5-26-67	5.8	24.9	
		7-26-67	7.3	23.4	
01N/22W-09H01S	38.8	1-25-67	54.6	-15.8	209
		2-14-67	54.6	-15.8	
		3-07-67	54.6	-15.8	
		4-10-67	49.6	-10.8	
		5-02-67	45.6	-6.8	
		6-06-67	48.6	-9.8	
		7-05-67	43.6	-4.8	
		8-08-67	47.6	-8.8	
		9-13-67	55.6	-16.8	
01N/22W-10H01S	46.0	4-05-67	54.7	-8.7	121
		5-31-67	57.8	-11.8	
		8-22-67	66.1	-20.1	
01N/22W-11A01S	48.8	4-05-67	53.2	-4.4	121
		5-31-67	67.7(1)	-18.9	
		8-22-67	69.7(1)	-20.9	
01N/22W-11D01S	53.0	4-05-67	58.5	-5.5	121
		5-31-67	61.3	-8.3	
01N/22W-11D02S	51.0	10-01-66	79.7	-28.7	411
		10-08-66	80.0	-29.0	
		10-15-66	80.0	-29.0	
		10-22-66	80.0	-29.0	
		10-29-66	80.1	-29.1	
		11-05-66	80.6	-29.6	
		11-12-66	80.4	-29.4	
		11-19-66	79.5	-28.5	
		11-26-66	78.4	-27.4	
		12-03-66	77.5	-26.5	
		12-10-66	76.2	-25.2	
		12-17-66	74.9	-23.9	
		12-24-66	74.1	-23.1	
		12-31-66	73.3	-22.3	
		1-07-67	72.8	-21.8	
		1-14-67	72.6	-21.6	
		1-21-67	72.6	-21.6	
		1-28-67	71.8	-20.8	
		2-04-67	70.7	-19.7	
		2-11-67	69.7	-18.7	
		2-18-67	69.2	-18.2	
		2-25-67	68.7	-17.7	
		3-04-67	68.4	-17.4	
		3-11-67	68.1	-17.1	
		3-18-67	67.6	-16.6	
		3-25-67	67.1	-16.1	
		4-01-67	66.8	-15.8	
		4-08-67	66.2	-15.2	
		4-15-67	65.3	-14.3	
		4-22-67	64.4	-13.4	
		4-29-67	63.2	-12.2	

OXNARD PLAIN HYDRO SUBUNIT U-03.A0
OXNARD HYDRO SUBAREA U-03.A1

STATE WELL NUMBER	GROUND SURFACE ELEVATION IN FEET	DATE	GROUND SURFACE TO WATER SURFACE IN FEET	WATER SURFACE ELEVATION IN FEET	AGENCY SUPPLYING DATA
01N/22W-11D02S (CONT.)	51.0	5-06-67	62.4	-11.4	411
		5-13-67	62.2	-11.2	
		5-20-67	62.2	-11.2	
		5-27-67	59.9	-8.9	
		6-03-67	59.9	-8.9	
		6-10-67	59.9	-8.9	
		6-16-67	59.9	-8.9	
		6-21-67	59.7	-8.7	
		6-28-67	59.3	-8.3	
		7-05-67	58.8	-7.8	
		7-12-67	58.5	-7.5	
		7-19-67	58.1	-7.1	
		7-26-67	58.3	-7.3	
		8-09-67	57.9	-6.9	
		8-16-67	58.1	-7.1	
		8-23-67	59.4	-8.4	
		8-30-67	60.5	-9.5	
		9-06-67	61.6	-10.6	
		9-09-67	61.9	-10.9	
		9-16-67	62.5	-11.5	
		9-23-67	62.8	-11.8	
		9-30-67	63.0	-12.0	
01N/22W-13D02S	41.7	10-12-66	80.6	-38.9	121
		4-05-67	54.3	-12.6	
		5-31-67	65.2	-23.5	
		7-27-67	66.6	-24.9	
01N/22W-13K03S	37.0	4-05-67	62.8	-25.8	121
		5-31-67	63.8	-26.8	
		7-27-67	(1)		
01N/22W-14D01S	36.1	10-30-66	70.4	-34.3	411
		11-25-66	61.2	-25.1	
		12-28-66	57.8	-21.7	
		1-29-67	48.6	-12.5	
		2-26-67	51.0	-14.9	
		3-22-67	52.0	-15.9	
		4-30-67	40.6	-4.5	
		5-28-67	49.5	-13.4	
		6-26-67	47.1	-11.0	
		7-25-67	50.1	-14.0	
		8-28-67	58.6	-22.5	
01N/22W-14K01S	32.9	3-31-67	50.7	-17.8	121
		5-26-67	50.9(5)	-18.0	
		7-26-67	50.9(5)	-18.0	
01N/22W-14R02S	32.9	10-30-66	74.0	-41.1	411
		11-25-66	65.4	-32.5	
		12-28-66	54.3	-21.4	
		1-29-67	47.7	-14.8	
		2-26-67	52.3	-19.4	
		3-22-67	52.2	-19.3	
		4-30-67	41.5	-8.6	
		5-28-67	53.9	-21.0	
		6-26-67	50.7	-17.8	
		7-25-67	59.1	-26.2	
		8-28-67	66.3	-33.4	
		9-27-67	62.4	-29.5	
01N/22W-15B03S	36.6	10-04-66	71.6	-35.0	209
		12-08-66	55.6	-19.0	
		1-25-67	54.6	-18.0	
		2-14-67	54.6	-18.0	
		3-07-67	55.6	-19.0	
		4-10-67	49.6	-13.0	
		5-02-67	45.6	-9.0	
		6-06-67	54.6	-18.0	
		7-05-67	47.6	-11.0	
		8-08-67	52.6	-16.0	
		9-19-67	61.6	-25.0	
01N/22W-15C01S	31.9	3-31-67	(2)		121
		4-05-67	42.1	-10.2	
		5-26-67	42.9	-11.0	
		7-26-67	39.7	-7.8	
01N/22W-17M03S	9.0	11-05-66	34.1	-25.1	411
		11-25-66	24.1	-15.1	
		12-28-66	20.4	-11.4	
		1-29-67	17.6	-8.6	
		2-26-67	23.6	-14.6	
		3-22-67	24.5	-15.5	
		4-30-67	15.8	-6.8	
		5-28-67	20.3	-11.3	
		6-26-67	15.3	-6.3	
		7-25-67	16.4	-7.4	
		8-30-67	25.1	-16.1	
		9-30-67	23.5	-14.5	
01N/22W-18C01S	11.5	3-31-67	8.7	2.8	121
		5-26-67	9.8	1.7	
		7-26-67	9.5	2.0	
01N/22W-20E01S	10.7	11-25-66	24.8	-14.1	411
		12-28-66	21.9	-11.2	
		1-29-67	21.3	-10.6	

See page 117 for key to terms & abbreviations

TABLE C-1

GROUND WATER LEVELS AT WELLS

SANTA CLARA-CALLEGUAS HYDRO UNIT U-03.00

OXNARD PLAIN HYDRO SUBUNIT U-03.A0
OXNARD HYDRO SUBAREA

STATE WELL NUMBER	GROUND SURFACE ELEVATION IN FEET	DATE	GROUND SURFACE TO WATER SURFACE IN FEET	WATER SURFACE ELEVATION IN FEET	AGENCY SUPPLYING DATA
01N/22W-20E01S	10.7	2-26-67	24.9	-14.2	411
(CONT.)		3-22-67	26.3	-15.6	
		4-30-67	24.6	-13.9	
		5-28-67	24.5	-13.8	
		6-26-67	24.5	-13.8	
		7-25-67	23.4	-12.7	
		8-28-67	22.6	-11.9	
01N/22W-20E02S	11.4	11-25-66	41.5	-30.1	411
		12-28-66	32.7	-21.3	
		1-29-67	31.3	-19.9	
		2-26-67	30.1	-18.7	
		3-22-67	30.0	-18.6	
		4-30-67	25.2	-13.8	
		5-28-67	22.3	-10.9	
		6-26-67	21.8	-10.4	
		7-25-67	20.5	-9.1	
		8-28-67	21.5	-10.1	
01N/22W-20N02S	8.4	10-01-66	19.7	-11.3	411
		10-08-66	20.9	-12.5	
		10-15-66	19.1	-10.7	
		10-29-66	20.7	-12.3	
		11-05-66	20.8	-12.4	
		11-12-66	19.7	-11.3	
		11-19-66	18.1	-9.7	
		11-26-66	17.8	-9.4	
		12-03-66	16.0	-7.6	
		12-10-66	17.3	-8.9	
		12-17-66	14.1	-5.7	
		12-24-66	16.0	-7.6	
		12-31-66	13.4	-5.0	
		1-07-67	17.0	-8.6	
		1-14-67	15.2	-6.8	
		1-21-67	17.7	-9.3	
		1-28-67	13.0	-4.6	
		2-04-67	15.0	-6.6	
		2-11-67	12.7	-4.3	
		2-18-67	16.5	-8.1	
		2-25-67	15.8	-7.4	
		3-11-67	17.1	-8.7	
		3-18-67	16.3	-7.9	
		3-25-67	16.7	-8.3	
		4-08-67	14.1	-5.7	
		4-15-67	14.7	-6.3	
		4-29-67	13.7	-5.3	
		5-06-67	13.2	-4.8	
		5-13-67	14.2	-5.8	
		5-20-67	15.1	-6.7	
		5-27-67	14.8	-6.4	
		6-03-67	14.9	-6.5	
		6-10-67	14.0	-5.6	
		6-16-67	14.8	-6.4	
		6-21-67	13.2	-4.8	
		6-28-67	13.3	-4.9	
		7-05-67	11.8	-3.4	
		7-12-67	11.6	-3.2	
		7-19-67	11.9	-3.5	
		7-26-67	12.3	-3.9	
		8-02-67	12.3	-3.9	
		8-09-67	12.4	-4.0	
		8-16-67	14.4	-6.0	
		8-23-67	14.7	-6.3	
		8-30-67	16.2	-7.8	
		9-06-67	17.6	-9.2	
		9-09-67	15.6	-7.2	
		9-16-67	17.4	-9.0	
		9-23-67	15.3	-6.9	
		9-30-67	15.4	-7.0	
01N/22W-21L02S	11.4	3-31-67	27.1	-15.7	121
		5-26-67	25.0	-13.6	
		7-26-67	23.3	-11.9	
01N/22W-22M05S	16.4	3-31-67	34.6	-18.2	121
		5-26-67	28.1	-11.7	
		7-27-67	33.3	-16.9	
01N/22W-23Q01S	18.8	3-31-67	41.5	-22.7	121
		5-31-67	41.6	-22.8	
		7-27-67	40.5	-21.7	
01N/22W-25C02S	18.3	3-31-67	44.4	-26.1	121
		5-31-67	(1)		
		7-27-67	45.3	-27.0	
01N/22W-26A01S	19.8	3-31-67	44.2	-24.4	121
		5-31-67	39.5	-19.7	
		7-27-67	(1)		
01N/22W-26D03S	14.7	3-31-67	32.7	-18.0	121
		5-29-67	32.4	-17.7	
		7-27-67	(3)		
01N/22W-26K01S	13.9	3-31-67	36.5	-22.6	121
		5-31-67	(1)		
		7-27-67	29.7	-15.8	

OXNARD PLAIN HYDRO SUBUNIT U-03.A0
OXNARD HYDRO SUBAREA

STATE WELL NUMBER	GROUND SURFACE ELEVATION IN FEET	DATE	GROUND SURFACE TO WATER SURFACE IN FEET	WATER SURFACE ELEVATION IN FEET	AGENCY SUPPLYING DATA
01N/22W-27A02S	15.9	3-31-67	35.1	-19.2	121
		5-26-67	34.9	-19.0	
		7-27-67	35.2	-19.3	
01N/22W-27B04S	12.0	3-31-67	(6)		121
01N/22W-27R01S	6.1	3-31-67	(7)		121
01N/22W-27R02S	5.9	3-31-67	33.8	-27.9	121
		5-29-67	33.8	-27.9	
		7-27-67	32.6	-26.7	
01N/22W-29A04S	5.6	10-12-66	(2)		121
		3-31-67	20.3	-14.7	
		5-26-67	15.1	-9.5	
		7-26-67	13.1	-7.5	
01N/22W-36B02S	10.8	3-31-67	51.1	-40.3	121
		5-31-67	(1)		
		7-27-67	51.8	-41.0	
01N/23W-01K01S	11.9	3-30-67	6.7	5.2	121
		5-25-67	6.9	5.0	
		7-26-67	7.1	4.8	
02N/21W-06F01S	148.4	10-01-66	26.6	121.8	411
		10-08-66	27.0	121.4	
		10-15-66	27.2	121.2	
		10-22-66	27.4	121.0	
		10-29-66	26.6	121.8	
		11-05-66	26.0	122.4	
		11-12-66	25.6	122.8	
		11-19-66	26.5	121.9	
		11-26-66	26.7	121.7	
		12-03-66	26.6	121.8	
		12-10-66	26.5	121.9	
		12-17-66	24.1	124.3	
		12-24-66	23.8	124.6	
		12-31-66	23.8	124.6	
		1-07-67	24.1	124.3	
		1-14-67	24.2	124.2	
		1-21-67	24.3	124.1	
		1-28-67	24.4	124.0	
		3-21-67	23.5	124.9	
		6-03-67	16.5	131.9	
		6-10-67	16.5	131.9	
		6-16-67	16.8	131.6	
		6-21-67	16.8	131.6	
		6-28-67	16.8	131.6	
		7-05-67	17.5	130.9	
		7-12-67	18.4	130.0	
		7-19-67	20.1	128.3	
		7-26-67	20.8	127.6	
		8-02-67	21.2	127.2	
		8-09-67	21.5	126.9	
		8-16-67	21.9	126.5	
		8-23-67	22.3	126.1	
		8-30-67	22.4	126.0	
		9-06-67	22.4	126.0	
		9-09-67	22.2	126.2	
		9-16-67	22.1	126.3	
		9-23-67	22.6	125.8	
		9-30-67	21.4	127.0	
02N/21W-06L01S	149.0	10-30-66	94.2	54.8	411
		11-26-66	80.5	68.5	
		12-30-66	59.0	90.0	
		2-01-67	53.3	95.7	
		2-27-67	45.0	104.0	
		3-25-67	37.3	111.7	
		4-30-67	23.6	125.4	
		5-31-67	18.6	130.4	
		6-28-67	26.0	123.0	
		7-26-67	33.3	115.7	
		8-30-67	35.1	113.9	
		9-30-67	25.8	123.2	
02N/21W-06P01S	150.1	10-30-66	98.8	51.3	411
		11-26-66	96.1	54.0	
		12-30-66	(1)		
		2-01-67	66.0	84.1	
		2-27-67	52.1	98.0	
		3-25-67	43.6	106.5	
		4-30-67	31.8	118.3	
		5-31-67	26.6	123.5	
		6-28-67	(1)		
		7-26-67	39.9	110.2	
		8-30-67	51.4	98.7	
		9-30-67	30.4	119.7	
02N/21W-07P02S	140.9	4-11-67	41.3	99.6	121
		6-02-67	38.5	102.4	
		8-23-67	(1)		
02N/21W-17M02S	111.9	4-11-67	76.9(5)	35.0	121
		6-07-67	56.9(5)	55.0	
		8-23-67	98.9(1)	13.0	

See page 117 for key to terms & abbreviations

TABLE C-1

GROUND WATER LEVELS AT WELLS

SANTA CLARA-CALLEGUAS HYDRO UNIT U-03.00

OXNARD PLAIN HYDRO SUBUNIT U-03.A0
OXNARD HYDRO SUBAREA U-03.A1

STATE WELL NUMBER	GROUND SURFACE ELEVATION IN FEET	DATE	GROUND SURFACE TO WATER SURFACE IN FEET	WATER SURFACE ELEVATION IN FEET	AGENCY SUPPLYING DATA
02N/21W-18A01S	118.4	6-07-67	46.4	72.0	121
		8-23-67	53.4	65.0	
02N/21W-18R01S	108.2	10-30-66	91.8	16.4	411
		11-26-66	90.0	18.2	
		12-30-66	89.9	18.3	
		1-29-67	89.3	18.9	
		2-27-67	85.9	22.3	
		3-25-67	75.1	33.1	
		4-30-67	71.3	36.9	
		5-28-67	51.9	56.3	
		6-26-67	(1)		
		7-26-67	(1)		
		8-31-67	65.1	43.1	
02N/21W-19L01S	89.7	4-11-67	67.2	22.5	121
		6-08-67	54.7	35.0	
		8-23-67	(1)		
02N/21W-29L02S	73.3	10-01-66	81.7	-8.4	411
		10-08-66	81.0	-7.7	
		10-15-66	80.7	-7.4	
		10-22-66	81.1	-7.8	
		10-29-66	81.6	-8.3	
		11-05-66	81.7	-8.4	
		11-12-66	81.3	-8.0	
		11-19-66	80.2	-6.9	
		11-26-66	79.2	-5.9	
		12-03-66	78.3	-5.0	
		12-10-66	77.6	-4.3	
		12-17-66	76.9	-3.6	
		12-24-66	76.2	-2.9	
		12-31-66	75.7	-2.4	
		1-07-67	75.7	-2.4	
		1-14-67	75.4	-2.1	
		1-21-67	76.5	-3.2	
		1-28-67	75.5	-2.2	
		2-04-67	73.9	-.6	
		2-11-67	72.8	.5	
		2-18-67	72.1	1.2	
		2-25-67	71.8	1.5	
		3-04-67	70.9	2.4	
		3-11-67	70.6	2.7	
		3-18-67	69.4	3.9	
		3-25-67	68.3	5.0	
		4-01-67	67.6	5.7	
		4-08-67	66.1	7.2	
		4-15-67	64.4	8.9	
		4-22-67	63.2	10.1	
		4-29-67	61.6	11.7	
		5-06-67	59.7	13.6	
		5-13-67	64.1	9.2	
		5-20-67	66.7	6.6	
		5-27-67	69.5	3.8	
		6-03-67	72.8	.5	
		6-10-67	68.2	5.1	
		6-16-67	58.5	14.8	
		6-21-67	58.1	15.2	
		6-28-67	57.2	16.1	
		7-05-67	57.9	15.4	
		7-12-67	58.1	15.2	
		7-19-67	60.3	13.0	
		7-26-67	59.9	13.4	
		8-02-67	59.9	13.4	
		8-09-67	62.6	10.7	
		8-16-67	61.1	12.2	
		8-23-67	65.0	8.3	
		8-30-67	65.1	8.2	
		9-06-67	64.1	9.2	
		9-09-67	63.9	9.4	
		9-16-67	62.6	10.7	
		9-23-67	62.0	11.3	
		9-30-67	61.2	12.1	
02N/21W-29L03S	77.0	10-30-66	106.7	-29.7	411
		11-26-66	97.0	-20.0	
		12-30-66	100.1	-23.1	
		1-29-67	91.0	-14.0	
		2-26-67	91.7	-14.7	
		3-25-67	(3)		
		4-30-67	76.8	.2	
		5-28-67	(1)		
		6-26-67	85.1	-8.1	
		7-26-67	(1)		
		8-28-67	98.5	-21.5	
02N/21W-29P03S	66.0	4-12-67	62.0	4.0	121
		6-08-67	63.0	3.0	
		8-24-67	62.4	3.6	
02N/21W-31P03S	57.3	4-12-67	90.9	-33.6	121
		6-08-67	101.0	-43.7	
		8-24-67	117.9	-60.6	
02N/22W-08N01S	203.8	3-28-67	176.8	27.0	121
		5-24-67	175.8	28.0	
		7-21-67	182.2	21.6	

OXNARD PLAIN HYDRO SUBUNIT U-03.A0
OXNARD HYDRO SUBAREA U-03.A1

STATE WELL NUMBER	GROUND SURFACE ELEVATION IN FEET	DATE	GROUND SURFACE TO WATER SURFACE IN FEET	WATER SURFACE ELEVATION IN FEET	AGENCY SUPPLYING DATA
02N/22W-08N03S	191.9	3-28-67	(1)		121
		5-24-67	170.9	21.0	
		7-21-67	171.9	20.0	
02N/22W-08P01S	214.6	10-11-66	(2)		121
		3-30-67	190.9	23.7	
		5-24-67	186.9(5)	27.7	
		7-21-67	(1)		
02N/22W-09J01S	238.5	3-24-67	173.0	65.5	121
		5-24-67	171.2	67.3	
		7-21-67	172.0	66.5	
02N/22W-09K03S	243.9	3-24-67	208.9(5)	35.0	121
		5-24-67	204.9(5)	39.0	
		7-21-67	207.9(5)	36.0	
02N/22W-09K04S	246.6	10-30-66	219.5	27.1	411
		11-25-66	218.3	28.3	
		12-28-66	216.6	30.0	
		1-29-67	216.0	30.6	
		2-26-67	214.5	32.1	
		3-22-67	212.5	34.1	
		4-30-67	210.3	36.3	
		5-28-67	210.1	36.5	
		6-26-67	211.6	35.0	
		7-25-67	211.9	34.7	
		8-28-67	213.4	33.2	
		9-28-67	212.4	34.2	
02N/22W-12B01S	141.0	10-30-66	68.3	72.7	411
		11-26-66	70.8	70.2	
		12-30-66	71.8	69.2	
		2-01-67	70.4	70.6	
		2-27-67	65.9	75.1	
		3-25-67	60.3	80.7	
		4-30-67	27.3	113.7	
		5-31-67	18.7	122.3	
		6-28-67	21.9	119.1	
		7-26-67	26.5	114.5	
		8-30-67	32.3	108.7	
		9-30-67	32.6	108.4	
02N/22W-12E01S	128.0	10-30-66	106.3	21.7	411
		11-26-66	99.9	28.1	
		12-30-66	(1)		
		2-01-67	80.3	47.7	
		2-25-67	75.4	52.6	
		3-22-67	64.7	63.3	
		5-31-67	38.1	89.9	
		6-26-67	35.7	92.3	
		7-26-67	44.0	84.0	
		8-30-67	63.4	64.6	
02N/22W-12K02S	135.9	10-11-66	104.2	31.7	121
		4-11-67	46.2	89.7	
		6-02-67	33.5	102.4	
		8-23-67	55.7	80.2	
02N/22W-12K03S	136.7	11-26-66	94.5	42.2	411
		12-30-66	82.5	54.2	
		2-01-67	69.0	67.7	
		2-27-67	64.2	72.5	
		4-30-67	28.8	107.9	
		5-31-67	(1)		
		6-28-67	(1)		
		7-26-67	(1)		
		8-30-67	(1)		
02N/22W-12L03S	129.0	4-11-67	54.4	74.6	121
		6-02-67	43.7	85.3	
		8-22-67	(1)		
02N/22W-12R01S	135.1	10-01-66	103.8	31.3	411
		10-08-66	104.9	30.2	
		10-15-66	106.0	29.1	
		10-22-66	107.2	27.9	
		10-29-66	108.1	27.0	
		11-05-66	108.9	26.2	
		11-12-66	109.2	25.9	
		11-19-66	108.5	26.6	
		11-26-66	108.4	26.7	
		12-03-66	108.7	26.4	
		12-10-66	109.1	26.0	
		12-17-66	104.2	30.9	
		12-24-66	97.3	37.8	
		12-31-66	94.3	40.8	
		1-07-67	91.6	43.5	
		1-14-67	90.7	44.4	
		1-21-67	90.5	44.6	
		1-28-67	90.7	44.4	
		2-04-67	80.5	54.6	
		2-11-67	75.1	60.0	
		2-18-67	73.6	61.5	
		2-25-67	73.2	61.9	
		3-04-67	73.0	62.1	
		3-11-67	73.3	61.8	
		3-18-67	72.2	62.9	

See page 117 for key to terms & abbreviations

TABLE C-1

GROUND WATER LEVELS AT WELLS

SANTA CLARA-CALLEGUAS HYDRO UNIT U-03.00

OXNARD PLAIN HYDRO SUBUNIT U-03.A0
OXNARD HYDRO SUBAREA U-03.A1

STATE WELL NUMBER	GROUND SURFACE ELEVATION IN FEET	DATE	GROUND SURFACE TO WATER SURFACE IN FEET	WATER SURFACE ELEVATION IN FEET	AGENCY SUPPLYING DATA
02N/22W-12R01S	135.1	3-25-67	60.9	74.2	411
(CONT.)		4-01-67	55.9	79.2	
		4-08-67	49.7	85.4	
		4-15-67	45.8	89.3	
		4-22-67	44.5	90.6	
		4-29-67	48.0	87.1	
		5-06-67	42.0	93.1	
		5-13-67	36.7	98.4	
		5-20-67	34.6	100.5	
		5-27-67	34.4	100.7	
		6-03-67	34.1	101.0	
		6-10-67	37.8	97.3	
		6-16-67	37.8	97.3	
		6-21-67	39.5	95.6	
		6-28-67	41.1	94.0	
		7-05-67	43.7	91.4	
		7-12-67	45.0	90.1	
		7-26-67	49.3	85.8	
		8-02-67	51.3	83.8	
		8-09-67	52.0	83.1	
		8-16-67	53.3	81.8	
		8-23-67	54.4	80.7	
		8-30-67	53.0	82.1	
		9-06-67	51.0	84.1	
		9-09-67	49.9	85.2	
		9-16-67	48.8	86.3	
		9-23-67	46.6	88.5	
		9-30-67	45.8	89.3	
02N/22W-13A02S	131.0	4-11-67	38.2	92.8	121
		6-07-67	105.0(1)	26.0	
		8-23-67	(1)		
02N/22W-13G02S	127.8	10-01-66	119.2(1)	8.6	411
		10-08-66	116.2	11.6	
		10-15-66	137.2(1)	-9.4	
		10-29-66	152.2(1)	-24.4	
		11-05-66	120.2	7.6	
		11-12-66	121.2	6.6	
		11-19-66	121.2	6.6	
		11-26-66	121.2	6.6	
		12-03-66	119.2	8.6	
		12-10-66	120.2	7.6	
		12-17-66	120.2	7.6	
		12-24-66	118.2	9.6	
		12-31-66	116.2	11.6	
		1-21-67	111.2	16.6	
		1-28-67	110.2	17.6	
		2-04-67	109.2	18.6	
		2-11-67	107.2	20.6	
		2-18-67	103.2	24.6	
		2-25-67	100.2	27.6	
		3-25-67	93.2	34.6	
		4-01-67	89.2	38.6	
		4-08-67	87.2	40.6	
		4-29-67	78.2	49.6	
		5-13-67	73.2	54.6	
		5-20-67	71.2	56.6	
		5-27-67	69.2	58.6	
		6-03-67	83.2(1)	44.6	
		6-10-67	65.2	62.6	
		6-16-67	82.2(1)	45.6	
		6-21-67	82.2(1)	45.6	
		6-28-67	89.2(1)	38.6	
		7-05-67	65.2	62.6	
		7-12-67	83.2(1)	44.6	
		7-19-67	83.2(1)	44.6	
		7-26-67	81.2	46.6	
		8-02-67	77.2	50.6	
		8-09-67	83.2(1)	44.6	
		8-16-67	88.2(1)	39.6	
		8-23-67	86.2(1)	41.6	
		8-30-67	70.2	57.6	
		9-06-67	71.2	56.6	
		9-09-67	72.2	55.6	
		9-16-67	86.2(1)	41.6	
		9-23-67	88.2(1)	39.6	
		9-30-67	70.2	57.6	
02N/22W-14G01S	113.4	10-11-66	116.1	-2.7	121
		4-11-67	81.8	31.6	
		6-02-67	69.8	43.6	
		8-22-67	(1)		
02N/22W-14P02S	108.0	10-30-66	136.3	-28.3	411
		11-26-66	109.0	-1.0	
		12-30-66	97.3	10.7	
		2-01-67	96.6	11.4	
		2-27-67	(1)		
		3-22-67	82.5	25.5	
		4-30-67	(1)		
		5-31-67	(1)		
		6-28-67	(1)		
		7-26-67	(1)		
		8-30-67	(1)		
		9-30-67	80.3	27.7	
02N/22W-18N01S	80.0	3-28-67	69.1	10.9	121

OXNARD PLAIN HYDRO SUBUNIT U-03.A0
OXNARD HYDRO SUBAREA U-03.A1

STATE WELL NUMBER	GROUND SURFACE ELEVATION IN FEET	DATE	GROUND SURFACE TO WATER SURFACE IN FEET	WATER SURFACE ELEVATION IN FEET	AGENCY SUPPLYING DATA
02N/22W-18N01S	80.0	5-24-67	68.7	11.3	121
(CONT.)		7-25-67	70.4	9.6	
02N/22W-20M05S	41.0	10-30-66	72.0	-31.0	411
		11-25-66	62.1	-21.1	
		12-28-66	58.3	-17.3	
		1-29-67	55.1	-14.1	
		2-26-67	56.2	-15.2	
		3-22-67	57.2	-16.2	
		4-30-67	38.5	2.5	
		5-28-67	41.1	-.1	
		6-26-67	42.8	-1.8	
		7-25-67	41.8	-.8	
		8-28-67	41.4	-.4	
02N/22W-21Q01S	68.5	3-30-67	73.9(1)	-5.4	121
		5-25-67	66.9(1)	1.6	
		7-24-67	55.1	13.4	
02N/22W-21R03S	70.0	3-07-67	74.0	-4.0	209
		4-10-67	69.0	1.0	
		5-02-67	66.0	4.0	
		6-13-67	62.0	8.0	
		7-11-67	60.0	10.0	
		8-08-67	62.0	8.0	
		9-09-67	67.0	3.0	
02N/22W-22H01S	109.4	4-11-67	78.5	30.9	121
		6-02-67	70.1	39.3	
		8-22-67	(1)		
02N/22W-22M03S	78.2	4-11-67	74.7	3.5	121
		6-02-67	64.8	13.4	
		8-22-67	67.8	10.4	
02N/22W-22R01S	92.2	10-01-66	107.5	-15.3	411
		10-08-66	108.0	-15.8	
		10-15-66	108.2	-16.0	
		10-22-66	108.8	-16.6	
		10-29-66	109.1	-16.9	
		11-05-66	109.6	-17.4	
		11-12-66	108.9	-16.7	
		11-19-66	107.0	-14.8	
		11-26-66	104.2	-12.0	
		12-03-66	103.1	-10.9	
		12-10-66	101.8	-9.6	
		12-17-66	100.9	-8.7	
		12-24-66	98.1	-5.9	
		12-31-66	96.6	-4.4	
		1-07-67	95.7	-3.5	
		1-14-67	95.6	-3.4	
		1-21-67	95.4	-3.2	
		1-28-67	94.6	-2.4	
		2-04-67	92.5	-.3	
		2-11-67	89.7	2.5	
		2-18-67	86.1	6.1	
		2-25-67	84.4	7.8	
		3-04-67	83.7	8.5	
		3-11-67	83.0	9.2	
		3-18-67	82.6	9.6	
		3-25-67	81.1	11.1	
		4-01-67	78.2	14.0	
		4-08-67	76.8	15.4	
		4-15-67	76.6	15.6	
		4-22-67	76.6	15.6	
		4-29-67	77.0	15.2	
		5-06-67	77.0	15.2	
		5-13-67	76.0	16.2	
		5-20-67	73.8	18.4	
		5-27-67	71.2	21.0	
		6-03-67	69.4	22.8	
		6-10-67	68.8	23.4	
		6-16-67	68.8	23.4	
		6-21-67	69.0	23.2	
		6-28-67	69.1	23.1	
		7-05-67	69.2	23.0	
		7-12-67	69.6	22.6	
		7-19-67	69.4	22.8	
		7-26-67	71.6	20.6	
		8-02-67	72.7	19.5	
		8-09-67	73.5	18.7	
		8-16-67	74.8	17.4	
		8-23-67	75.7	16.5	
		8-30-67	76.6	15.6	
		9-06-67	77.4	14.8	
		9-09-67	77.8	14.4	
		9-16-67	78.1	14.1	
		9-23-67	78.4	13.8	
		9-30-67	78.1	14.1	
02N/22W-23B01S	109.0	10-30-66	145.1	-36.1	411
		11-26-66	110.5	-1.5	
		12-30-66	103.2	5.8	
		2-01-67	94.1	14.9	
		2-27-67	86.2	22.8	
		3-22-67	88.3	20.7	
		4-30-67	82.5	26.5	
		5-31-67	78.1	30.9	

See page 117 for key to terms & abbreviations

TABLE C-I

GROUND WATER LEVELS AT WELLS

SANTA CLARA-CALLEGUAS HYDRO UNIT U-03.00

OXNARD PLAIN HYDRO SUBUNIT U-03.A0

OXNARD HYDRO SUBAREA U-03.A1

STATE WELL NUMBER	GROUND SURFACE ELEVATION IN FEET	DATE	GROUND SURFACE TO WATER SURFACE IN FEET	WATER SURFACE ELEVATION IN FEET	AGENCY SUPPLYING DATA
02N/22W-23R01S (CONT.)	109.0	6-28-67	(1)		411
		7-26-67	78.4	30.6	
		8-30-67	(1)		
		9-30-67	80.3	28.7	
02N/22W-23B02S	108.0	10-30-66	(1)		411
		11-26-66	109.0	-1.0	
		12-30-66	98.4	9.6	
		2-01-67	92.2	15.8	
		2-27-67	86.5	21.5	
		3-22-67	82.2	25.8	
		4-30-67	(1)		
		5-31-67	(1)		
		6-28-67	(1)		
		7-26-67	(1)		
		8-30-67	(1)		
		9-30-67	81.2	26.8	
02N/22W-23C01S	107.0	10-30-66	123.0	-16.0	411
		11-26-66	109.0	-2.0	
		12-28-66	100.4	6.6	
		4-30-67	(1)		
		9-30-67	(1)		
02N/22W-23C02S	107.0	10-30-66	(1)		411
		2-01-67	93.5	13.5	
		9-30-67	(1)		
02N/22W-23C03S	107.0	2-01-67	127.1	-20.1	411
		9-30-67	120.0	-13.0	
02N/22W-23G01S	106.5	10-01-66	119.0	-12.5	411
		10-08-66	162.0(1)	-55.5	
		10-15-66	159.0(1)	-52.5	
		10-22-66	153.0(1)	-46.5	
		10-29-66	158.0(1)	-51.5	
		11-05-66	157.0(1)	-50.5	
		11-12-66	117.0	-10.5	
		11-19-66	139.0(1)	-32.5	
		11-26-66	104.0	2.5	
		12-03-66	106.0	.5	
		12-10-66	109.0	-2.5	
		12-17-66	91.0	15.5	
		12-24-66	91.0	15.5	
		12-31-66	140.0(1)	-33.5	
		1-07-67	93.0	13.5	
		1-14-67	95.0	11.5	
		1-21-67	96.0	10.5	
		1-28-67	98.0	8.5	
		2-04-67	77.0	29.5	
		2-11-67	74.0	32.5	
		2-18-67	75.0	31.5	
		2-25-67	76.0	30.5	
		3-04-67	76.0	30.5	
		3-11-67	78.0	28.5	
		3-18-67	80.0	26.5	
		3-25-67	67.0	39.5	
		4-01-67	67.0	39.5	
		4-08-67	71.0	35.5	
		4-15-67	75.0	31.5	
		4-22-67	77.0	29.5	
		4-29-67	81.0	25.5	
		5-06-67	125.0(1)	-18.5	
		5-13-67	119.0	-12.5	
		5-20-67	63.0	43.5	
		5-27-67	113.0(1)	-6.5	
		6-03-67	117.0(1)	-10.5	
		6-10-67	113.0(1)	-6.5	
		6-16-67	65.0	41.5	
		6-21-67	117.0(1)	-10.5	
		6-28-67	119.0(1)	-12.5	
		7-05-67	70.0	36.5	
		7-12-67	72.0	34.5	
		7-19-67	75.0	31.5	
		7-26-67	141.0(1)	-34.5	
		8-02-67	79.0	27.5	
		8-09-67	80.0	26.5	
		8-16-67	132.0(1)	-25.5	
		8-23-67	141.0(1)	-34.5	
		8-30-67	136.0(1)	-29.5	
		9-06-67	136.0(1)	-29.5	
		9-09-67	83.0	23.5	
		9-16-67	130.0(1)	-23.5	
		9-23-67	127.0(1)	-20.5	
		9-30-67	79.0	27.5	
02N/22W-23G02S	107.0	11-26-66	111.5	-4.5	411
		12-30-66	98.8	8.2	
		2-01-67	96.8	10.2	
		2-27-67	85.8	21.2	
		3-22-67	83.1	23.9	
		4-30-67	81.7	25.3	
		5-31-67	71.8	35.2	
		6-28-67	(1)		
		7-26-67	83.6	23.4	
		8-30-67	(1)		
		9-30-67	80.0	27.0	

OXNARD PLAIN HYDRO SUBUNIT U-03.A0

OXNARD HYDRO SUBAREA U-03.A1

STATE WELL NUMBER	GROUND SURFACE ELEVATION IN FEET	DATE	GROUND SURFACE TO WATER SURFACE IN FEET	WATER SURFACE ELEVATION IN FEET	AGENCY SUPPLYING DATA
02N/22W-23K01S	105.0	10-01-66	114.7	-9.7	411
		10-08-66	115.2	-10.2	
		10-15-66	116.8	-11.8	
		10-29-66	116.4	-11.4	
		11-05-66	119.0	-14.0	
		11-12-66	120.5	-15.5	
		11-19-66	103.1	1.9	
		11-26-66	102.7	2.3	
		12-03-66	103.3	1.7	
		12-10-66	105.5	-.5	
		12-17-66	92.8	12.2	
		12-24-66	92.0	13.0	
		12-31-66	89.1	15.9	
		1-07-67	92.5	12.5	
		1-14-67	94.1	10.9	
		1-21-67	95.1	9.9	
		1-28-67	98.5	6.5	
		2-04-67	74.1	30.9	
		2-11-67	67.9	37.1	
		2-18-67	66.9	38.1	
		2-25-67	65.9	39.1	
		3-11-67	72.9	32.1	
		3-18-67	71.9	33.1	
		3-25-67	56.5	48.5	
		4-08-67	65.3	39.7	
		4-15-67	71.2	33.8	
		4-22-67	71.1	33.9	
		4-29-67	78.4	26.6	
		5-13-67	54.9	50.1	
		5-20-67	47.0	58.0	
		5-27-67	45.5	59.5	
		6-03-67	47.2	57.8	
		6-10-67	51.1	53.9	
		6-16-67	55.3	49.7	
		6-21-67	59.0	46.0	
		6-28-67	62.2	42.8	
		7-05-67	63.5	41.5	
		7-12-67	65.4	39.6	
		7-19-67	69.5	35.5	
		7-26-67	73.1	31.9	
		8-02-67	76.2	28.8	
		8-09-67	77.3	27.7	
		8-16-67	77.5	27.5	
		8-23-67	78.8	26.2	
		8-30-67	81.2	23.8	
		9-06-67	82.2	22.8	
		9-09-67	81.8	23.2	
		9-16-67	79.5	25.5	
		9-23-67	81.3	23.7	
		9-30-67	77.0	28.0	
02N/22W-23K04S	105.8	10-01-66	230.7(1)	-124.9	411
		10-08-66	235.7(1)	-129.9	
		10-15-66	234.7(1)	-128.9	
		10-22-66	229.7(1)	-123.9	
		10-29-66	234.7(1)	-128.9	
		11-05-66	230.7(1)	-124.9	
		11-12-66	227.7(1)	-121.9	
		11-19-66	233.7(1)	-127.9	
		11-26-66	230.7(1)	-124.9	
		12-03-66	227.7(1)	-121.9	
		12-10-66	232.7(1)	-126.9	
		12-17-66	230.7(1)	-124.9	
		12-24-66	233.7(1)	-127.9	
		12-31-66	240.7(1)	-134.9	
		1-07-67	236.7(1)	-130.9	
		1-14-67	234.7(1)	-128.9	
		1-21-67	233.7(1)	-127.9	
		1-28-67	229.7(1)	-123.9	
		2-04-67	220.7(1)	-114.9	
		2-11-67	147.7	-41.9	
		2-18-67	146.7	-40.9	
		2-25-67	143.7	-37.9	
		3-04-67	139.7	-33.9	
		3-11-67	222.7(1)	-116.9	
		3-18-67	231.7(1)	-125.9	
		3-25-67	226.7(1)	-120.9	
		4-01-67	229.7(1)	-123.9	
		4-08-67	231.7(1)	-125.9	
		4-15-67	229.7(1)	-123.9	
		4-22-67	225.7(1)	-119.9	
		4-29-67	232.7(1)	-126.9	
		5-06-67	230.7(1)	-124.9	
		5-13-67	226.7(1)	-120.9	
		5-20-67	229.7(1)	-123.9	
		5-27-67	219.7(1)	-113.9	
		6-03-67	223.7(1)	-117.9	
		6-10-67	219.7(1)	-113.9	
		6-16-67	222.7(1)	-116.9	
		6-21-67	217.7(1)	-111.9	
		6-28-67	219.7(1)	-113.9	
		7-05-67	220.7(1)	-114.9	
		7-12-67	218.7(1)	-112.9	
		7-19-67	221.7(1)	-115.9	
		7-26-67	213.7(1)	-107.9	
		8-02-67	216.7(1)	-110.9	
		8-09-67	216.7(1)	-110.9	
		8-16-67	215.7(1)	-109.9	

See page 117 for key to terms & abbreviations

TABLE C-I

GROUND WATER LEVELS AT WELLS

SANTA CLARA-CALLEGUAS HYDRO UNIT U-03.00

OXNARD PLAIN HYDRO SUBUNIT U-03.A0

OXNARD HYDRO SUBAREA U-03.A1

STATE WELL NUMBER	GROUND SURFACE ELEVATION IN FEET	DATE	GROUND SURFACE TO WATER SURFACE IN FEET	WATER SURFACE ELEVATION IN FEET	AGENCY SUPPLYING DATA
02N/22W-23K04S (CONT.)	105.8	8-23-67	219.7(1)	-113.9	411
		8-30-67	216.7(1)	-110.9	
		9-06-67	214.7(1)	-108.9	
		9-09-67	271.7(1)	-165.9	
		9-16-67	221.7(1)	-115.9	
		9-23-67	219.7(1)	-113.9	
		9-30-67	215.7(1)	-109.9	
02N/22W-23Q01S	101.6	10-11-66	112.4	-10.8	121
		4-11-67	68.4	33.2	
		6-07-67	49.2	52.4	
		8-23-67	77.4	24.2	
02N/22W-25N02S	76.2	10-01-66	88.5	-12.3	411
		10-08-66	88.8	-12.6	
		10-15-66	89.4	-13.2	
		10-22-66	89.6	-13.4	
		10-29-66	89.4	-13.2	
		11-05-66	89.8	-13.6	
		11-12-66	88.5	-12.3	
		11-19-66	88.0	-11.8	
		11-26-66	87.1	-10.9	
		12-03-66	86.0	-9.8	
		12-10-66	85.0	-8.8	
		12-17-66	84.3	-8.1	
		12-24-66	83.5	-7.3	
		12-31-66	83.0	-6.8	
		1-07-67	82.9	-6.7	
		1-14-67	82.1	-5.9	
		1-21-67	81.2	-5.0	
		1-28-67	79.4	-3.2	
		2-04-67	78.3	-2.1	
		2-11-67	78.3	-2.1	
		2-18-67	77.4	-1.2	
		2-25-67	75.3	.9	
		3-04-67	73.9	2.3	
		3-11-67	71.8	4.4	
		3-18-67	69.9	6.3	
		3-25-67	70.2	6.0	
		4-01-67	67.8	8.4	
		4-08-67	65.3	10.9	
		4-15-67	63.5	12.7	
		4-22-67	62.6	13.6	
		4-29-67	62.0	14.2	
		5-06-67	62.8	13.4	
		5-13-67	62.0	14.2	
		5-20-67	61.9	14.3	
		5-27-67	60.1	16.1	
		6-03-67	59.4	16.8	
		6-10-67	58.1	18.1	
		6-16-67	56.9	19.3	
		6-21-67	56.4	19.8	
		6-28-67	57.2	19.0	
		7-05-67	56.3	19.9	
		7-12-67	58.7	17.5	
		7-19-67	57.5	18.7	
		7-26-67	58.3	17.9	
		8-02-67	57.2	19.0	
		8-09-67	58.3	17.9	
		8-16-67	60.4	15.8	
		8-23-67	62.8	13.4	
		8-30-67	63.0	13.2	
		9-06-67	63.1	13.1	
		9-09-67	63.9	12.3	
		9-16-67	64.2	12.0	
		9-23-67	64.5	11.7	
		9-30-67	63.6	12.6	
02N/22W-25Q04S	71.1	10-12-66	85.3	-14.2	121
		4-12-67	59.9	11.2	
		6-08-67	55.9	15.2	
		8-23-67	57.4	13.7	
02N/22W-27L01S	76.0	4-11-67	71.9	4.1	121
		6-08-67	65.6	10.4	
		8-24-67	66.4	9.6	
02N/22W-27N03S	77.2	3-30-67	80.0	-2.8	121
		5-25-67	73.7	3.5	
		7-25-67	68.3	8.9	
02N/22W-28L01S	66.4	3-30-67	73.1	-6.7	121
		5-25-67	69.9	-3.5	
		7-26-67	59.3	7.1	
02N/22W-31A01S	41.7	3-30-67	56.4	-14.7	121
		5-25-67	51.0	-9.3	
		7-26-67	43.7	-2.0	
02N/22W-31C01S	33.4	3-30-67	50.8	-17.4	121
		5-25-67	47.4	-14.0	
		7-26-67	33.8	-.4	
02N/22W-32C03S	49.0	12-16-66	21.1	27.9	121
		3-30-67	20.9	28.1	
		5-25-67	20.3	28.7	
		7-26-67	20.6	28.4	

OXNARD PLAIN HYDRO SUBUNIT U-03.A0

OXNARD HYDRO SUBAREA U-03.A1

STATE WELL NUMBER	GROUND SURFACE ELEVATION IN FEET	DATE	GROUND SURFACE TO WATER SURFACE IN FEET	WATER SURFACE ELEVATION IN FEET	AGENCY SUPPLYING DATA
02N/22W-32Q02S	39.6	12-16-66	7.3	32.3	121
		3-30-67	6.2	33.4	
		5-25-67	4.1	35.5	
		7-26-67	5.3	34.3	
02N/22W-33N01S	49.0	10-01-66	76.6	-27.6	411
		10-08-66	76.4	-27.4	
		10-15-66	74.9	-25.9	
		10-22-66	75.8	-26.8	
		10-29-66	75.6	-26.6	
		11-05-66	76.0	-27.0	
		11-12-66	69.2	-20.2	
		11-19-66	68.2	-19.2	
		11-26-66	66.3	-17.3	
		12-03-66	65.8	-16.8	
		12-10-66	63.6	-14.6	
		12-17-66	62.6	-13.6	
		12-24-66	62.8	-13.8	
		12-31-66	63.0	-14.0	
		1-07-67	64.7	-15.7	
		1-14-67	66.4	-17.4	
		1-21-67	64.4	-15.4	
		1-28-67	59.4	-10.4	
		2-04-67	57.6	-8.6	
		2-11-67	58.3	-9.3	
		2-18-67	59.4	-10.4	
		2-25-67	59.3	-10.3	
		3-04-67	59.3	-10.3	
		3-11-67	58.5	-9.5	
		3-18-67	55.5	-6.5	
		3-25-67	57.6	-8.6	
		4-01-67	57.8	-8.8	
		4-08-67	53.1	-4.1	
		4-15-67	50.5	-1.5	
		4-22-67	48.9	.1	
		4-29-67	48.3	.7	
		5-06-67	49.7	-.7	
		5-13-67	54.3	-5.3	
		5-20-67	55.5	-6.5	
		5-27-67	54.4	-5.4	
		6-03-67	52.0	-3.0	
		6-10-67	50.5	-1.5	
		6-16-67	50.0	-1.0	
		6-21-67	48.1	.9	
		6-28-67	46.9	2.1	
		7-05-67	45.8	3.2	
		7-12-67	46.3	2.7	
		7-19-67	47.6	1.4	
		7-26-67	48.2	.8	
		8-02-67	49.3	-.3	
		8-09-67	50.2	-1.2	
		8-16-67	53.3	-4.3	
		8-23-67	54.9	-5.9	
		8-30-67	55.2	-6.2	
		9-06-67	54.7	-5.7	
		9-09-67	55.1	-6.1	
		9-16-67	56.2	-7.2	
		9-23-67	56.4	-7.4	
		9-30-67	54.8	-5.8	
02N/22W-34M01S	66.0	3-07-67	71.7	-5.7	209
		4-10-67	65.7	.3	
		5-02-67	61.7	4.3	
		6-06-67	62.7	3.3	
		7-05-67	57.7	8.3	
		8-01-67	59.7	6.3	
		9-13-67	66.7	-.7	
02N/22W-35C01S	75.2	4-12-67	69.0	6.2	121
		6-08-67	64.0	11.2	
		8-24-67	67.8	7.4	
02N/22W-36M02S	67.0	10-01-66	87.3	-20.3	411
		10-08-66	86.7	-19.7	
		10-15-66	86.4	-19.4	
		10-22-66	87.2	-20.2	
		10-29-66	87.2	-20.2	
		11-05-66	87.5	-20.5	
		11-12-66	84.2	-17.2	
		11-19-66	81.7	-14.7	
		11-26-66	80.2	-13.2	
		12-03-66	79.6	-12.6	
		12-10-66	78.1	-11.1	
		12-17-66	76.6	-9.6	
		12-24-66	76.1	-9.1	
		12-31-66	75.9	-8.9	
		1-07-67	75.6	-8.6	
		1-14-67	77.2	-10.2	
		1-21-67	76.9	-9.9	
		1-28-67	73.6	-6.6	
		2-04-67	71.4	-4.4	
		2-11-67	70.7	-3.7	
		2-18-67	69.9	-2.9	
		2-25-67	69.6	-2.6	
		3-04-67	69.1	-2.1	
		3-11-67	68.7	-1.7	
		3-18-67	66.7	.3	
		3-25-67	65.6	1.4	

See page 117 for key to terms & abbreviations

TABLE C-1

GROUND WATER LEVELS AT WELLS

SANTA CLARA-CALLEGUAS HYDRO UNIT U-03.00

OXNARD PLAIN HYDRO SUBUNIT U-03.A0

OXNARD HYDRO SUBAREA U-03.A1

STATE WELL NUMBER	GROUND SURFACE ELEVATION IN FEET	DATE	GROUND SURFACE TO WATER SURFACE IN FEET	WATER SURFACE ELEVATION IN FEET	AGENCY SUPPLYING DATA
02N/22W-36M02S (CONT.)	67.0	4-01-67	64.8	2.2	411
		4-08-67	62.5	4.5	
		4-15-67	61.0	6.0	
		4-22-67	60.0	7.0	
		4-29-67	58.8	8.2	
		5-06-67	59.2	7.8	
		5-13-67	59.9	7.1	
		5-20-67	59.4	7.6	
		5-27-67	59.8	7.2	
		6-03-67	60.0	7.0	
		6-10-67	58.7	8.3	
		6-16-67	57.4	9.6	
		6-21-67	55.8	11.2	
		6-28-67	55.8	11.2	
		7-05-67	55.7	11.3	
		7-12-67	55.8	11.2	
		7-19-67	55.7	11.3	
		7-26-67	56.2	10.8	
		8-02-67	56.5	10.5	
		8-09-67	56.7	10.3	
		8-16-67	59.6	7.4	
		8-23-67	61.6	5.4	
		8-30-67	62.1	4.9	
		9-06-67	62.4	4.6	
		9-09-67	62.9	4.1	
		9-16-67	62.2	4.8	
		9-23-67	62.4	4.6	
		9-30-67	60.2	6.8	
02N/23W-13F01S	61.4	10-11-66	(2)		121
		3-28-67	54.4	7.0	
		5-24-67	53.7	7.7	
		7-24-67	(1)		
02N/23W-13K02S	64.1	3-28-67	55.0	9.1	121
		5-24-67	54.4	9.7	
		7-21-67	57.1	7.0	
02N/23W-14K01S	32.1	10-30-66	34.2	-2.1	411
		11-25-66	32.8	-.7	
		12-28-66	28.0	4.1	
		1-29-67	27.7	4.4	
		2-26-67	28.1	4.0	
		3-22-67	28.1	4.0	
		4-30-67	26.6	5.5	
		5-28-67	30.5	1.6	
		6-26-67	27.8	4.3	
		7-25-67	28.0	4.1	
		8-28-67	27.3	4.8	
		9-27-67	29.0	3.1	
02N/23W-24G01S	27.1	10-30-66	23.0	4.1	411
		11-25-66	18.3	8.8	
		12-28-66	18.0	9.1	
		1-29-67	16.4	10.7	
		2-26-67	16.3	10.8	
		3-22-67	13.9	13.2	
		4-30-67	10.9	16.2	
		5-28-67	13.9	13.2	
		6-26-67	15.9	11.2	
		7-25-67	19.5	7.6	
		8-28-67	15.4	11.7	
		9-27-67	21.1	6.0	
02N/23W-25M01S	13.7	3-30-67	92.7(1)	-79.0	121
		5-25-67	25.3	-11.6	
		7-26-67	(1)		
02N/23W-35H01S	10.6	10-30-66	39.9	-29.3	411
		11-25-66	26.6	-16.0	
		12-28-66	23.9	-13.3	
		1-29-67	19.8	-9.2	
		2-26-67	21.9	-11.3	
		3-22-67	22.4	-11.8	
		4-30-67	12.0	-1.4	
		5-28-67	21.1	-10.5	
		6-26-67	9.6	1.0	
		7-25-67	11.5	-.9	
02N/23W-36C03S	22.8	12-16-66	12.6	10.2	121
		3-30-67	10.8	12.0	
		5-25-67	13.0	9.8	
		7-26-67	12.6	10.2	
02N/23W-36N01S	12.5	3-31-67	9.0	3.5	121
		5-25-67	8.4	4.1	
		7-26-67	8.7	3.8	
02N/23W-36R01S	22.8	3-30-67	10.6	12.2	121
		5-25-67	10.8	12.0	
		7-26-67	10.5	12.3	

PLEASANT VALLEY HYDRO SUBAREA U-03.A2

STATE WELL NUMBER	GROUND SURFACE ELEVATION IN FEET	DATE	GROUND SURFACE TO WATER SURFACE IN FEET	WATER SURFACE ELEVATION IN FEET	AGENCY SUPPLYING DATA
01N/20W-06A01S	119.6	4-11-67	66.7	52.9	121
		6-02-67	66.9	52.7	

OXNARD PLAIN HYDRO SUBUNIT U-03.A0

PLEASANT VALLEY HYDRO SUBAREA U-03.A2

STATE WELL NUMBER	GROUND SURFACE ELEVATION IN FEET	DATE	GROUND SURFACE TO WATER SURFACE IN FEET	WATER SURFACE ELEVATION IN FEET	AGENCY SUPPLYING DATA
01N/20W-06A01S (CONT.)	119.6	8-22-67	66.2	53.4	121
01N/20W-06C01S	124.5	4-11-67	124.5	.0	121
		6-02-67	144.6	-20.1	
		8-22-67	137.2	-12.7	
01N/21W-01A01S	117.2	4-10-67	169.5	-52.3	121
		6-02-67	193.8	-76.6	
		8-22-67	191.7	-74.5	
01N/21W-02J01S	90.1	4-10-67	103.2	-13.1	121
		6-02-67	104.8	-14.7	
		8-22-67	104.7	-14.6	
01N/21W-02J02S	90.0	4-10-67	140.4	-50.4	121
		6-02-67	158.7	-68.7	
		8-22-67	170.4	-80.4	
01N/21W-02P01S	66.6	4-07-67	138.6	-72.0	121
		6-02-67	(1)		
		8-22-67	(1)		
01N/21W-10F01S	38.2	4-07-67	62.8	-24.6	121
		6-02-67	66.3	-28.1	
		8-22-67	63.6(4)	-25.4	
01N/21W-12E01S	65.0	4-07-67	82.1	-17.1	121
		6-02-67	81.0	-16.0	
		8-22-67	82.1	-17.1	
01N/21W-12F03S	75.0	4-07-67	90.3	-15.3	121
		6-02-67	92.1	-17.1	
		8-22-67	(1)		
01N/21W-14C01S	46.7	4-07-67	131.5	-84.8	121
		6-02-67	161.5(1)	-114.8	
01N/21W-14H01S	51.8	4-05-67	83.5	-31.7	121
		6-02-67	85.0(2)	-33.2	
		8-22-67	83.5	-31.7	
01N/21W-15Q02S	23.7	10-30-66	118.4(2)	-94.7	411
		11-26-66	95.5	-71.8	
		12-30-66	99.6	-75.9	
		1-28-67	89.3	-65.6	
		2-26-67	92.7	-69.0	
		3-25-67	90.3	-66.6	
		4-30-67	72.9	-49.2	
		5-27-67	93.7(2)	-70.0	
		6-26-67	96.8(2)	-73.1	
		7-25-67	83.5	-59.8	
		8-28-67	87.8	-64.1	
		9-27-67	89.5	-65.8	
01N/21W-16A02S	27.8	10-12-66	121.4	-93.6	121
		4-07-67	91.0	-63.2	
		6-02-67	153.4(1)	-125.6	
		8-22-67	(1)		
01N/21W-22H01S	23.3	10-12-66	60.9	-37.6	121
		4-06-67	42.4	-19.1	
		6-02-67	55.0(1)	-31.7	
		8-22-67	50.0	-26.7	
02N/20W-20E02S	220.6	4-13-67	286.0	-65.4	121
		6-15-67	287.3	-66.7	
		8-24-67	(1)		
02N/20W-28G02S	170.0	4-27-67	159.5	10.5	121
		7-28-67	160.3	9.7	
02N/20W-30C01S	189.1	4-13-67	267.2	-78.1	121
		6-15-67	272.5	-83.4	
		8-24-67	274.9	-85.8	
02N/20W-30H01S	189.3	4-13-67	264.7(5)	-75.4	121
		6-15-67	260.7(5)	-71.4	
		8-24-67	265.7(5)	-76.4	
02N/20W-31B01S	155.3	4-13-67	187.3	-32.0	121
		6-15-67	186.6	-31.3	
		8-24-67	188.2	-32.9	
02N/21W-23R02S	172.0	4-13-67	128.9	43.1	121
		6-08-67	129.4(5)	42.6	
		8-24-67	235.4(5)	-63.4	
02N/21W-25B01S	176.3	10-12-66	266.8(5)	-90.5	121
		4-13-67	258.8(5)	-82.5	
		6-08-67	261.8(5)	-85.5	
		8-24-67	266.8(5)	-90.5	
02N/21W-26G01S	134.0	4-13-67	225.8(5)	-91.8	121
		6-08-67	230.8(5)	-96.8	
		8-24-67	230.8(5)	-96.8	
02N/21W-27G01S	129.1	4-13-67	217.7	-88.6	121

See page 117 for key to terms & abbreviations

TABLE C-1

GROUND WATER LEVELS AT WELLS

SANTA CLARA-CALLEGUAS HYDRO UNIT U-03.00

OXNARD PLAIN HYDRO SUBUNIT U-03.A0

PLEASANT VALLEY HYDRO SUBAREA U-03.A2

STATE WELL NUMBER	GROUND SURFACE ELEVATION IN FEET	DATE	GROUND SURFACE TO WATER SURFACE IN FEET	WATER SURFACE ELEVATION IN FEET	AGENCY SUPPLYING DATA
02N/21W-27G01S (CONT.)	159.1	6-08-67	228.7	-99.6	121
		8-24-67	215.9	-86.8	
02N/21W-34D03S	89.2	10-12-66	(1)		121
		4-12-67	171.7	-82.5	
		6-08-67	171.3	-82.1	
		8-24-67	171.3	-82.1	
02N/21W-34J01S	82.0	10-12-66	194.0	-112.0	121
		4-13-67	155.4	-73.4	
		6-15-67	153.5	-71.5	
		8-24-67	162.0	-80.0	
02N/21W-34L01S	85.1	10-30-66	(1)		411
		11-26-66	202.5	-117.4	
		12-30-66	205.0	-119.9	
		1-28-67	198.9	-113.8	
		2-26-67	196.8	-111.7	
		3-25-67	164.8	-79.7	
		4-30-67	162.0	-76.9	
		5-27-67	184.3	-99.2	
		6-26-67	179.2	-94.1	
		7-25-67	172.5	-87.4	
		8-28-67	187.7	-102.6	
		9-27-67	167.6	-82.5	
02N/21W-35D02S	118.3	4-13-67	206.0	-87.7	121
		6-15-67	205.3	-87.0	
		8-24-67	(2)		
02N/21W-36G02S	136.0	4-13-67	192.4	-56.4	121
		6-15-67	(1)		
		8-24-67	213.2	-77.2	
02N/21W-36N01S	110.1	4-10-67	160.9	-50.8	121
		6-02-67	186.0(2)	-75.9	
		8-22-67	183.0	-72.9	

SANTA PAULA HYDRO SUBUNIT U-03.B0

SANTA PAULA HYDRO SUBAREA U-03.B1

STATE WELL NUMBER	GROUND SURFACE ELEVATION IN FEET	DATE	GROUND SURFACE TO WATER SURFACE IN FEET	WATER SURFACE ELEVATION IN FEET	AGENCY SUPPLYING DATA
02N/22W-01E02S	162.0	3-24-67	5.6	156.4	121
		5-24-67	1.5	160.5	
		7-21-67	8.0	154.0	
02N/22W-02C01[c]	177.4	3-24-67	28.3	149.1	121
		5-24-67	22.8	154.6	
		7-21-67	29.2	148.2	
02N/22W-02R02S	128.2	3-24-67	59.0	69.2	121
		5-24-67	31.3	96.9	
		7-21-67	44.8	83.4	
02N/22W-03E01S	301.3	3-24-67	159.4(5)	141.9	121
		5-24-67	155.4(5)	145.9	
		7-21-67	159.4(5)	141.9	
02N/22W-03K02S	248.1	10-11-66	118.9	129.2	121
		3-24-67	109.5	138.6	
		5-24-67	105.8	142.3	
		7-21-67	111.5	136.6	
02N/22W-03M02S	291.9	3-24-67	190.1	101.8	121
		5-24-67	186.2	105.7	
		7-21-67	191.6	100.3	
02N/22W-03R02S	214.2	3-24-67	91.3	122.9	121
		5-24-67	89.7	124.5	
		7-21-67	(1)		
02N/22W-10C02S	238.6	3-24-67	125.0	113.6	121
		5-24-67	124.6	114.0	
		7-21-67	129.8	108.8	
02N/22W-11A01S	129.5	3-24-67	70.1(1)	59.4	121
		5-24-67	34.8	94.7	
		7-21-67	54.1(5)	75.4	
02N/22W-11A02S	133.1	3-24-67	71.5(1)	61.6	121
		5-24-67	38.5(5)	94.6	
		7-21-67	75.5(1)	57.6	
02N/22W-12A01S	148.9	10-01-66	98.4	50.5	411
		10-08-66	99.2	49.7	
		10-15-66	99.8	49.1	
		10-22-66	99.6	49.3	
		10-29-66	98.1	50.8	
		11-05-66	100.8	48.1	
		11-12-66	95.8	53.1	
		11-19-66	96.7	52.2	
		11-26-66	99.1	49.8	
		12-03-66	100.5	48.4	
		12-10-66	92.1	56.8	
		12-17-66	61.3	87.6	
		12-24-66	62.6	86.3	
		12-31-66	64.7	84.2	
		1-07-67	66.6	82.3	
		1-14-67	67.8	81.1	
		1-21-67	69.6	79.3	
		1-28-67	67.8	81.1	
		2-04-67	26.9	122.0	
		2-11-67	30.3	118.6	
		2-18-67	35.2	113.7	
		2-25-67	39.4	109.5	
		3-04-67	42.8	106.1	
		3-11-67	45.3	103.6	
		3-18-67	42.9	106.0	
		3-25-67	20.0	128.9	
		4-01-67	16.4	132.5	
		4-08-67	13.3	135.6	
		4-15-67	12.8	136.1	
		4-22-67	21.4	127.5	
		4-29-67	17.6	131.3	
		5-06-67	11.5	137.4	
		5-13-67	10.7	138.2	
		5-20-67	10.4	138.5	
		5-27-67	13.3	135.6	
		6-03-67	14.8	134.1	
		6-10-67	20.4	128.5	
		6-16-67	22.9	126.0	
		6-21-67	21.6	127.3	
		6-28-67	28.2	120.7	
		7-05-67	33.3	115.6	
		7-12-67	33.9	115.0	
		7-19-67	37.5	111.4	
		7-26-67	35.5	113.4	
		8-02-67	43.3	105.6	
		8-09-67	39.4	109.5	
		8-16-67	40.2	108.7	
		8-23-67	37.2	111.7	
		8-30-67	38.0	110.9	
		9-06-67	28.9	120.0	
		9-09-67	30.6	118.3	
		9-16-67	27.0	121.9	
		9-23-67	26.4	122.5	
		9-30-67	22.6	126.3	
03N/21W-02Q01S	347.6	3-22-67	90.9	256.7	121

See page 117 for key to terms & abbreviations

TABLE C-1

GROUND WATER LEVELS AT WELLS

SANTA CLARA-CALLEGUAS HYDRO UNIT U-03.00

SANTA PAULA HYDRO SUBUNIT U-03.80

SANTA PAULA HYDRO SUBAREA U-03.81

STATE WELL NUMBER	GROUND SURFACE ELEVATION IN FEET	DATE	GROUND SURFACE TO WATER SURFACE IN FEET	WATER SURFACE ELEVATION IN FEET	AGENCY SUPPLYING DATA
03N/21W-02Q01S (CONT.)	347.6	5-23-67	96.8	250.8	121
		7-20-67	103.5	244.1	
03N/21W-03R02S	369.0	11-09-66	170.8	198.2	225
		12-07-66	190.5(6)	178.5	
		1-05-67	153.6	215.4	
		2-03-67	152.1	216.9	
		3-06-67	147.5	221.5	
		4-06-67	143.5	225.5	
		5-08-67	141.5	227.5	
		6-09-67	146.7	222.3	
		7-11-67	206.2(1)	162.8	
		8-04-67	156.9	212.1	
		9-06-67	169.8	199.2	
03N/21W-09K02S	361.6	3-22-67	146.7	214.9	121
		5-23-67	146.0	215.6	
		7-20-67	168.5	193.1	
03N/21W-09R03S	295.0	10-05-66	164.4	130.6	225
		11-04-66	105.7	189.3	
		11-18-66	102.0	193.0	
		11-21-66	102.0	193.0	
		11-21-66	98.4	196.6	
		12-07-66	92.0	203.0	
		1-05-67	143.3(1)	151.7	
		2-02-67	84.4	210.6	
		3-03-67	80.9	214.1	
		4-05-67	79.6	215.4	
		5-03-67	78.8	216.2	
		6-08-67	145.3(1)	149.7	
		7-08-67	109.7	185.3	
		8-03-67	106.4	188.6	
		9-07-67	99.4	195.6	
03N/21W-09R04S	292.0	10-05-66	88.4(1)	203.6	225
		11-04-66	88.3	203.7	
		11-09-66	99.8	192.2	
		11-09-66	112.8(1)	179.2	
		11-17-66	111.7(1)	180.3	
		11-18-66	112.1(1)	179.9	
		11-21-66	112.1(1)	179.9	
		11-21-66	94.7	197.3	
		12-07-66	88.5	203.5	
		1-05-67	83.3	208.7	
		2-02-67	80.4	211.6	
		3-03-67	77.6	214.4	
		4-05-67	76.5	215.5	
		5-03-67	75.5	216.5	
		6-09-67	87.0	205.0	
		7-08-67	111.4	180.6	
		8-03-67	116.1	175.9	
		9-07-67	90.7	201.3	
03N/21W-10A01S	356.0	10-09-66	165.8	190.2	225
		11-04-66	151.0	205.0	
		12-07-66	139.1	216.9	
		1-05-67	143.1	212.9	
		2-06-67	128.9	227.1	
		3-06-67	127.9	228.1	
		4-06-67	126.0	230.0	
		5-08-67	156.9	199.1	
		6-09-67	138.1	217.9	
		7-10-67	146.7	209.3	
		8-04-67	140.0	216.0	
		9-06-67	145.4	210.6	
03N/21W-10E01S	365.6	3-22-67	149.6	216.0	121
		5-23-67	149.1	216.5	
		7-20-67	(4)		
03N/21W-11D02S	329.9	10-09-66	114.0	215.9	225
		11-04-66	115.0	214.9	
		12-07-66	104.0	225.9	
		1-05-67	93.1	236.8	
		2-06-67	91.3	238.6	
		3-06-67	93.2	236.7	
		4-06-67	90.9	239.0	
		5-15-67	92.5	237.4	
		6-09-67	97.0	232.9	
		7-10-67	101.0	228.9	
		8-04-67	104.9	225.0	
		9-06-67	104.3	225.6	
03N/21W-11E02S	317.1	10-09-66	94.9	222.2	225
		11-04-66	108.9(1)	208.2	
		12-07-66	96.8	220.3	
		1-05-67	75.9	241.2	
		2-06-67	73.9	243.2	
		3-06-67	76.8	240.3	
		4-06-67	73.7	243.4	
		5-05-67	75.0	242.1	
		6-09-67	77.7	239.4	
		7-10-67	81.0	236.1	
		8-04-67	87.1	230.0	
		9-06-67	85.7	231.4	
03N/21W-11F03S	306.0	10-09-66	87.5	218.5	225

SANTA PAULA HYDRO SUBUNIT U-03.80

SANTA PAULA HYDRO SUBAREA U-03.81

STATE WELL NUMBER	GROUND SURFACE ELEVATION IN FEET	DATE	GROUND SURFACE TO WATER SURFACE IN FEET	WATER SURFACE ELEVATION IN FEET	AGENCY SUPPLYING DATA
03N/21W-11F03S (CONT.)	306.0	11-04-66	97.5(1)	208.5	225
		12-02-66	74.4	231.6	
		1-05-67	65.0	241.0	
		2-06-67	61.6	244.4	
		3-03-67	81.3(1)	224.7	
		4-06-67	61.5	244.5	
		5-05-67	62.5	243.5	
		6-09-67	65.3	240.7	
		7-10-67	68.7	237.3	
		8-04-67	76.7	229.3	
		9-06-67	73.3	232.7	
03N/21W-11P01S	251.0	10-30-66	28.3	222.7	411
		11-25-66	22.0	229.0	
		12-28-66	13.4	237.6	
		2-26-67	11.2	239.8	
		3-22-67	11.1	239.9	
		4-29-67	10.4	240.6	
		5-28-67	11.3	239.7	
		6-26-67	13.1	237.9	
		7-25-67	15.1	235.9	
		8-28-67	16.9	234.1	
		9-30-67	17.8	233.2	
03N/21W-12D03S	301.9	10-07-66	53.1	248.8	121
		3-22-67	32.1	269.8	
		5-23-67	40.3	261.6	
		7-20-67	46.1	255.8	
03N/21W-12E02S	271.0	11-04-66	20.0	251.0	225
		12-09-66	6.7	264.3	
		1-04-67	4.9	266.1	
		2-06-67	3.4	267.6	
		3-01-67	4.0	267.0	
		4-06-67	3.0	268.0	
		5-05-67	3.1	267.9	
		6-08-67	12.4	258.6	
03N/21W-12E04S	276.0	10-09-66	19.8	256.2	225
		11-04-66	89.7(1)	186.3	
		12-09-66	10.1	265.9	
		1-04-67	8.5	267.5	
		2-06-67	7.0	269.0	
		3-01-67	7.5	268.5	
		3-09-67	75.2(1)	200.8	
		3-09-67	9.4	266.6	
		4-06-67	6.9	269.1	
		5-05-67	7.5	268.5	
		5-19-67	9.5	266.5	
		6-08-67	37.1(1)	238.9	
		7-10-67	42.9(1)	233.1	
		8-05-67	45.7(1)	230.3	
		9-04-67	22.2	253.8	
03N/21W-12F03S	277.0	10-09-66	18.7	258.3	225
		11-04-66	61.5(1)	215.5	
		12-09-66	9.6	267.4	
		1-04-67	8.1	268.9	
		2-06-67	6.8	270.2	
		4-06-67	6.1	270.9	
		5-05-67	6.1	270.9	
		6-08-67	14.8	262.2	
		7-10-67	55.6(1)	221.4	
		8-05-67	58.7(1)	218.3	
		9-04-67	18.6	258.4	
03N/21W-15C02S	242.0	10-05-66	48.2	193.8	225
		11-04-66	48.3	193.7	
		12-07-66	46.0(1)	196.0	
		1-04-67	28.9	213.1	
		2-03-67	26.9	215.1	
		3-06-67	28.0	214.0	
		4-05-67	24.0	218.0	
		5-05-67	34.9(1)	207.1	
		6-08-67	30.8	211.2	
		7-09-67	44.1(1)	197.9	
		8-06-67	36.7	205.3	
		9-05-67	47.3(1)	194.7	
03N/21W-15C03S	242.2	10-05-66	84.5(1)	157.7	225
		11-04-66	87.3(1)	154.9	
		11-18-66	44.2	198.0	
		12-07-66	38.3	203.9	
		1-04-67	30.2	212.0	
		2-03-67	28.3	213.9	
		3-06-67	67.6(1)	174.6	
		4-05-67	25.2	217.0	
		5-05-67	25.2	217.0	
		6-08-67	70.7(1)	171.5	
		7-09-67	35.9	206.3	
		8-06-67	77.5(1)	164.7	
		9-05-67	39.0	203.2	
03N/21W-15C04S	241.4	10-05-66	58.9(1)	182.5	225
		11-04-66	58.7(1)	182.7	
		12-07-66	37.3	204.1	
		1-04-67	28.3	213.1	
		2-03-67	26.5	214.9	

See page 117 for key to terms & abbreviations

TABLE C-I

GROUND WATER LEVELS AT WELLS

SANTA CLARA-CALLEGUAS HYDRO UNIT U-03.00

SANTA PAULA HYDRO SUBUNIT U-03.80

SANTA PAULA HYDRO SUBAREA U-03.81

STATE WELL NUMBER	GROUND SURFACE ELEVATION IN FEET	DATE	GROUND SURFACE TO WATER SURFACE IN FEET	WATER SURFACE ELEVATION IN FEET	AGENCY SUPPLYING DATA
03N/21W-15C04S	241.4	3-06-67	37.9(1)	203.5	225
(CONT.)		4-05-67	23.7	217.7	
		5-05-67	24.8	216.6	
		6-09-67	39.7(1)	201.7	
		7-09-67	47.5(1)	193.9	
		8-06-67	46.1	195.3	
		9-05-67	49.1(1)	192.3	
03N/21W-16A01S	266.8	10-05-66	91.0	175.8	225
		11-04-66	88.0	178.8	
		11-18-66	85.3	181.5	
03N/21W-16G01S	244.1	10-05-66	62.4(1)	181.7	225
		11-04-66	61.9(1)	182.2	
		12-05-66	46.9	197.2	
		1-04-67	47.4	196.7	
		2-02-67	43.1	201.0	
		3-01-67	41.0(1)	203.1	
		4-05-67	36.8	207.3	
		5-03-67	36.9	207.2	
		6-09-67	47.9(1)	196.2	
		7-10-67	49.0(1)	195.1	
		8-03-67	54.1(1)	190.0	
		9-06-67	54.1(1)	190.0	
03N/21W-16K01S	232.0	10-05-66	46.5	185.5	225
		11-04-66	69.0(1)	163.0	
		12-08-66	34.2	197.8	
		1-04-67	29.5	202.5	
		2-02-67	33.1	198.9	
		3-03-67	26.2	205.8	
		4-06-67	24.2	207.8	
		5-03-67	23.6	208.4	
		6-08-67	54.2(1)	177.8	
		7-10-67	33.1	198.9	
		8-03-67	37.2	194.8	
		9-06-67	39.6	192.4	
03N/21W-16K02S	228.0	10-05-66	44.6	183.4	225
		11-04-66	43.8	184.2	
		12-08-66	31.7	196.3	
		1-04-67	27.8	200.2	
		2-02-67	24.7	203.3	
		3-03-67	22.0	206.0	
		4-06-67	22.6	205.4	
		5-03-67	19.8	208.2	
		6-08-67	28.8	199.2	
		7-10-67	29.7	198.3	
		8-03-67	33.3	194.7	
		9-06-67	33.5	194.5	
03N/21W-16K03S	228.7	10-05-66	104.0(1)	124.7	225
		11-04-66	99.9(1)	128.8	
		11-18-66	36.9	191.8	
		11-21-66	37.5	191.2	
		12-08-66	31.4	197.3	
		1-04-67	26.0	202.7	
		2-02-67	26.8	201.9	
		3-03-67	22.9	205.8	
		4-06-67	21.3	207.4	
		5-03-67	24.9	203.8	
		6-08-67	87.9(1)	140.8	
		7-10-67	92.4(1)	136.3	
		8-03-67	97.1(1)	131.6	
		9-06-67	94.6(1)	134.1	
03N/21W-17Q01S	284.0	10-07-66	102.0	182.0	121
		3-22-67	82.0	202.0	
		5-23-67	81.3	202.7	
		7-20-67	94.9	189.1	
03N/21W-19G01S	248.0	10-05-66	87.1	160.9	225
		11-04-66	87.2	160.8	
		12-08-66	75.2	172.8	
		1-04-67	73.0	175.0	
		2-02-67	63.0	185.0	
		3-01-67	68.2	179.8	
		4-05-67	60.3	187.7	
		5-03-67	66.3	181.7	
		6-08-67	75.2	172.8	
		7-09-67	68.6	179.4	
		8-03-67	80.2	167.8	
		9-06-67	81.2	166.8	
03N/21W-19H06S	248.0	10-05-66	167.7(1)	80.3	225
		11-04-66	169.8(1)	78.2	
		12-08-66	68.9	179.1	
		1-04-67	164.8(1)	83.2	
		2-02-67	63.0	185.0	
		3-01-67	148.7(1)	99.3	
		4-05-67	60.7	187.3	
		5-03-67	141.8(1)	106.2	
		6-08-67	149.9(1)	98.1	
		7-09-67	70.1	177.9	
		8-03-67	162.8(1)	85.2	
		9-06-67	158.5(1)	89.5	
03N/21W-19R01S	235.9	3-22-67	45.9	190.0	121

SANTA PAULA HYDRO SUBUNIT U-03.80

SANTA PAULA HYDRO SUBAREA U-03.81

STATE WELL NUMBER	GROUND SURFACE ELEVATION IN FEET	DATE	GROUND SURFACE TO WATER SURFACE IN FEET	WATER SURFACE ELEVATION IN FEET	AGENCY SUPPLYING DATA
03N/21W-19R01S	235.9	5-23-67	48.2(1)	187.7	121
(CONT.)		7-20-67	64.9(1)	171.0	
03N/21W-20J02S	203.3	3-22-67	12.2	191.1	121
		5-23-67	11.0	192.3	
		7-20-67	18.3	185.0	
03N/21W-21B01S	220.8	10-30-66	32.8	188.0	411
		11-25-66	27.2	193.6	
		12-28-66	19.7	201.1	
		1-29-67	11.0	209.8	
		2-26-67	12.3	208.5	
		3-22-67	9.7	211.1	
		4-30-67	11.9	208.9	
		5-28-67	15.7	205.1	
		6-26-67	19.6	201.2	
		7-25-67	24.4	196.4	
		8-28-67	25.0	195.8	
		9-25-67	26.1	194.7	
03N/21W-29B01S	192.0	10-30-66	20.2	171.8	411
		11-25-66	17.4	174.6	
		12-28-66	12.2	179.8	
		1-29-67	9.2	182.8	
		2-26-67	9.4	182.6	
		3-22-67	9.4	182.6	
		4-30-67	7.6	184.4	
		5-28-67	(1)		
		6-26-67	8.4	183.6	
		7-25-67	9.9	182.1	
		8-28-67	12.4	179.6	
		9-30-67	13.9	178.1	
03N/21W-30F01S	220.7	3-22-67	49.0	171.7	121
		5-23-67	75.6(1)	145.1	
		7-20-67	76.0(1)	144.7	
03N/21W-31B01S	174.7	10-30-66	21.6	153.1	411
		11-25-66	18.8	155.9	
		12-28-66	17.0	157.7	
		1-29-67	13.6	161.1	
		2-26-67	13.2	161.5	
		3-22-67	13.7	161.0	
		4-30-67	10.5	164.2	
		5-28-67	11.5	163.2	
		6-26-67	14.5	160.2	
		7-25-67	14.7	160.0	
		8-28-67	15.8	158.9	
		9-30-67	15.7	159.0	
03N/22W-34R01S	266.2	3-24-67	119.2	147.0	121
		5-24-67	108.9	157.3	
		7-21-67	115.5	150.7	
03N/22W-36K02S	180.6	10-07-66	35.6	145.0	121
		3-22-67	27.3(2)	153.3	
		5-23-67	16.7	163.9	
		7-20-67	23.2	157.4	

SISAR HYDRO SUBAREA U-03.82

STATE WELL NUMBER	GROUND SURFACE ELEVATION IN FEET	DATE	GROUND SURFACE TO WATER SURFACE IN FEET	WATER SURFACE ELEVATION IN FEET	AGENCY SUPPLYING DATA
04N/22W-12F01S	1616.0	4-26-67	121.1	1494.9	121
		7-18-67	121.1	1494.9	

See page 117 for key to terms & abbreviations

TABLE C-I

GROUND WATER LEVELS AT WELLS

SANTA CLARA-CALLEGUAS HYDRO UNIT U-03.00

SESPE HYDRO SUBUNIT U-03.C0
FILLMORE HYDRO SUBAREA U-03.C1

STATE WELL NUMBER	GROUND SURFACE ELEVATION IN FEET	DATE	GROUND SURFACE TO WATER SURFACE IN FEET	WATER SURFACE ELEVATION IN FEET	AGENCY SUPPLYING DATA
03N/19W-06D02S	433.3	3-17-67	56.9	376.4	121
		5-19-67	51.4	381.9	
		7-19-67	54.7	378.6	
03N/20W-01C04S	404.2	3-17-67	32.8	371.4	121
		5-19-67	30.4	373.8	
		7-19-67	34.5	369.7	
03N/20W-02A01S	375.6	10-30-66	33.1	342.5	411
		11-25-66	30.1	345.5	
		12-28-66	25.2	350.4	
		1-29-67	23.3	352.3	
		2-26-67	22.1	353.5	
		3-22-67	21.2	354.4	
		4-29-67	20.0	355.6	
		5-28-67	20.5	355.1	
		6-26-67	21.4	354.2	
		7-27-67	22.6	353.0	
		8-28-67	22.1	353.5	
		9-30-67	19.3	356.3	
03N/20W-03D01S	345.5	10-06-66	7.8	337.7	121
		3-16-67	FLOW		
		5-23-67	.6	344.9	
		7-20-67	.4	345.1	
03N/20W-03N01S	341.8	10-30-66	(1)		411
		11-25-66	17.3	324.5	
		12-28-66	14.0	327.8	
		1-29-67	12.1	329.7	
		2-26-67	11.5	330.3	
		3-22-67	(1)		
		4-28-67	10.1	331.7	
		5-28-67	(1)		
		6-26-67	12.8	329.0	
		7-26-67	(1)		
		8-28-67	(1)		
		9-30-67	15.1	326.7	
03N/20W-05D01S	437.8	3-22-67	131.1	306.7	121
		5-23-67	128.6	309.2	
		7-20-67	153.2	284.6	
03N/20W-08A01S	319.6	10-30-66	15.6	304.0	411
		11-25-66	12.6	307.0	
		12-28-66	10.3	309.3	
		1-29-67	9.6	310.0	
		2-26-67	10.0	309.6	
		3-22-67	9.4	310.2	
		4-29-67	(1)		
		5-28-67	9.7	309.9	
		6-26-67	11.8	307.8	
		7-26-67	12.6	307.0	
		8-28-67	12.4	307.2	
		9-30-67	16.9	302.7	
03N/20W-10D02S	336.3	3-17-67	9.0	327.3	121
		5-19-67	9.0	327.3	
		7-19-67	11.3	325.0	
03N/20W-11C01S	397.4	3-17-67	46.3	351.1	121
		5-19-67	45.1	352.3	
		7-19-67	46.9	350.5	
03N/21W-01N01S	320.3	3-22-67	54.4	265.9	121
		5-23-67	100.4(1)	219.9	
		7-20-67	(1)		
03N/21W-12B01S	279.0	10-01-66	10.3	268.7	411
		10-08-66	10.2	268.8	
		10-15-66	10.1	268.9	
		10-22-66	10.2	268.8	
		10-29-66	10.0	269.0	
		11-05-66	10.1	268.9	
		11-12-66	9.9	269.1	
		11-19-66	9.6	269.4	
		11-26-66	9.4	269.6	
		12-03-66	9.0	270.0	
		12-10-66	8.2	270.8	
		12-17-66	7.8	271.2	
		12-24-66	7.4	271.6	
		12-31-66	7.2	271.8	
		1-07-67	6.9	272.1	
		1-14-67	6.3	272.7	
		1-21-67	6.3	272.7	
		1-28-67	5.4	273.6	
		2-04-67	5.4	273.6	
		2-11-67	5.1	273.9	
		2-18-67	5.2	273.8	
		2-25-67	5.3	273.7	
		3-04-67	5.3	273.7	
		3-11-67	5.3	273.7	
		3-18-67	4.8	274.2	
		3-25-67	5.0	274.0	
		4-01-67	4.9	274.1	
		4-07-67	4.7	274.3	
		4-15-67	4.6	274.4	

SESPE HYDRO SUBUNIT U-03.C0
FILLMORE HYDRO SUBAREA U-03.C1

STATE WELL NUMBER	GROUND SURFACE ELEVATION IN FEET	DATE	GROUND SURFACE TO WATER SURFACE IN FEET	WATER SURFACE ELEVATION IN FEET	AGENCY SUPPLYING DATA
03N/21W-12B01S (CONT.)	279.0	4-22-67	4.0	275.0	411
		4-29-67	4.4	274.6	
		5-06-67	4.5	274.5	
		5-13-67	4.5	274.5	
		5-20-67	4.7	274.3	
		5-27-67	4.8	274.2	
		6-03-67	5.2	273.8	
		6-10-67	5.3	273.7	
		6-16-67	5.5	273.5	
		6-21-67	5.7	273.3	
		6-28-67	5.8	273.2	
		7-05-67	6.7	272.3	
		7-12-67	7.0	272.0	
		7-19-67	7.2	271.8	
		7-26-67	7.4	271.6	
		8-02-67	7.6	271.4	
		8-09-67	7.6	271.4	
		8-16-67	7.9	271.1	
		8-23-67	9.1	269.9	
		8-30-67	9.3	269.7	
		9-06-67	9.3	269.7	
		9-09-67	9.3	269.7	
		9-16-67	8.1	270.9	
		9-23-67	8.2	270.8	
		9-30-67	8.7	270.3	
04N/19W-30D01S	437.6	3-22-67	39.0	398.6	121
		5-19-67	37.0	400.6	
		7-19-67	40.4	397.2	
04N/19W-30J01S	447.6	3-17-67	58.8(5)	388.8	121
		5-19-67	54.9	392.7	
		7-19-67	(1)		
04N/19W-30R01S	441.9	3-17-67	31.1	410.8	121
		5-23-67	30.3	411.6	
		7-19-67	35.5	406.4	
04N/19W-31E01S	417.8	10-30-66	37.8	380.0	411
		11-25-66	27.5	390.3	
		12-28-66	25.8	392.0	
		1-29-67	22.6	395.2	
		2-26-67	21.0	396.8	
		3-22-67	20.0	397.8	
		4-28-67	17.8	400.0	
		5-28-67	17.4	400.4	
		6-26-67	20.1	397.7	
		7-26-67	21.4	396.4	
		8-28-67	(1)		
		9-26-67	9.9	407.9	
04N/19W-32A02S	468.0	10-01-66	12.7	455.3	411
		10-08-66	12.6	455.4	
		10-15-66	13.1	454.9	
		10-22-66	14.1	453.9	
		10-29-66	15.9	452.1	
		11-05-66	16.3	451.7	
		11-12-66	14.2	453.8	
		11-19-66	11.4	456.6	
		11-26-66	11.4	456.6	
		12-03-66	11.0	457.0	
		12-10-66	9.2	458.8	
		12-17-66	9.1	458.9	
		12-24-66	9.1	458.9	
		12-31-66	9.1	458.9	
		1-07-67	9.2	458.8	
		1-14-67	9.7	458.3	
		1-21-67	10.8	457.2	
		1-28-67	8.4	459.6	
		2-04-67	8.3	459.7	
		2-11-67	8.4	459.6	
		2-18-67	8.2	459.8	
		2-25-67	8.2	459.8	
		3-04-67	8.4	459.6	
		3-11-67	8.7	459.3	
		3-18-67	8.2	459.8	
		3-25-67	8.4	459.6	
		4-01-67	8.2	459.8	
		4-07-67	7.4	460.6	
		4-15-67	7.1	460.9	
		4-22-67	6.6	461.4	
		4-29-67	5.8	462.2	
		5-06-67	5.5	462.5	
		5-13-67	5.4	462.6	
		5-20-67	5.5	462.5	
		5-27-67	5.8	462.2	
		6-03-67	6.2	461.8	
		6-10-67	6.5	461.5	
		6-16-67	6.6	461.4	
		6-21-67	6.7	461.3	
		6-28-67	6.2	461.8	
		7-05-67	6.3	461.7	
		7-12-67	7.3	460.7	
		7-19-67	7.2	460.8	
		7-26-67	6.3	461.7	
		8-02-67	5.6	462.4	
		8-09-67	4.8	463.2	
		8-16-67	4.2	463.8	

See page 117 for key to terms & abbreviations

TABLE C-I

GROUND WATER LEVELS AT WELLS

SANTA CLARA-CALLEGUAS HYDRO UNIT U-03.00

SESPE HYDRO SUBUNIT U-03.C0
FILLMORE HYDRO SUBAREA U-03.C1

STATE WELL NUMBER	GROUND SURFACE ELEVATION IN FEET	DATE	GROUND SURFACE TO WATER SURFACE IN FEET	WATER SURFACE ELEVATION IN FEET	AGENCY SUPPLYING DATA
04N/19W-32A02S	468.0	8-23-67	3.5	464.5	411
(CONT.)		8-30-67	3.2	464.8	
		9-06-67	3.1	464.9	
		9-09-67	3.1	464.9	
		9-16-67	3.0	465.0	
		9-23-67	2.6	465.4	
		9-30-67	2.8	465.2	
04N/19W-32J02S	466.6	12-15-66	9.0	457.6	121
		3-17-67	8.8	457.8	
		5-19-67	6.8	459.8	
		7-19-67	9.0	457.6	
04N/19W-32M02S	447.3	10-06-66	-20.0	467.3	121
		3-16-67	-32.8	480.1	
		5-19-67	-32.6	479.9	
		7-19-67	-30.0	477.3	
04N/19W-33D01S	473.2	11-30-66	10.9	462.3	121
		3-17-67	7.0	466.2	
		5-19-67	2.6	470.6	
		7-19-67	6.1(6)	467.1	
04N/19W-33D03S	474.3	11-30-66	100.9(1)	373.4	121
		3-17-67	(1)		
		5-19-67	.1	474.2	
		7-19-67	4.0	470.3	
04N/19W-33D04S	474.3	11-30-66	(1)		121
		5-19-67	.1	474.2	
		7-19-67	4.0	470.3	
04N/20W-26A02S	430.7	10-07-66	57.2	373.5	121
		3-22-67	36.8	393.9	
		5-23-67	37.4	393.3	
		7-19-67	(1)		
04N/20W-26D01S	538.6	3-22-67	147.8	390.8	121
04N/20W-26L01S	428.0	10-30-66	58.6	369.4	411
		11-25-66	51.4	376.6	
		12-28-66	44.3	383.7	
		1-29-67	42.7	385.3	
		2-26-67	41.9	386.1	
		3-22-67	41.3	386.7	
		4-29-67	40.2	387.8	
		5-28-67	41.7	386.3	
		6-26-67	43.5	384.5	
		7-25-67	46.0	382.0	
		8-28-67	46.6	381.4	
		9-26-67	47.0	381.0	
04N/20W-27N01S	527.3	3-22-67	141.1	386.2	121
		5-23-67	133.4	393.9	
		7-19-67	140.9	386.4	
04N/20W-31P01S	520.0	3-22-67	227.0(5)	293.0	121
		5-23-67	224.0(5)	296.0	
		7-20-67	279.0(1)	241.0	
04N/20W-33C03S	526.0	3-22-67	159.9	366.1	121
		5-23-67	149.1	376.9	
		7-20-67	(1)		
04N/20W-36D04S	401.0	3-22-67	15.0	386.0	121
		5-23-67	13.9	387.1	
		7-19-67	17.0	384.0	

PIRU HYDRO SUBUNIT U-03.D0
PIRU HYDRO SUBAREA U-03.D1

STATE WELL NUMBER	GROUND SURFACE ELEVATION IN FEET	DATE	GROUND SURFACE TO WATER SURFACE IN FEET	WATER SURFACE ELEVATION IN FEET	AGENCY SUPPLYING DATA
04N/18W-19R01S	654.9	12-02-66	152.8	502.1	121
		3-16-67	136.3	518.6	
		5-18-67	120.3	534.6	
		7-11-67	132.3(1)	522.6	
04N/18W-20R01S	659.7	11-30-66	153.2	506.5	121
		3-16-67	131.6	528.1	
		5-18-67	106.0	553.7	
		7-11-67	98.6	561.1	
04N/18W-27B01S	729.9	11-30-66	141.3	588.6	121
		3-16-67	104.7	625.2	
		5-18-67	89.5	640.4	
		7-11-67	62.2	667.7	
04N/18W-27B02S	713.0	10-30-66	129.7	583.3	411
		11-25-66	129.9	583.1	
		12-28-66	121.0	592.0	
		1-29-67	112.3	600.7	
		2-27-67	89.7	623.3	
		3-22-67	76.9	636.1	
		4-29-67	48.0	665.0	
		5-28-67	37.2	675.8	
		6-26-67	39.0	674.0	
		7-25-67	53.2	659.8	
		8-28-67	60.6	652.4	
		9-30-67	79.7	633.3	
04N/18W-28C02S	676.0	11-30-66	180.6(1)	495.4	121
		3-16-67	143.6	532.4	
		7-11-67	(1)		
04N/18W-29K01S	640.5	12-02-66	140.3	500.2	121
		3-16-67	119.5	521.0	
		5-18-67	93.5	547.0	
04N/18W-29P02S	646.1	12-02-66	121.0	525.1	121
		3-17-67	118.0	528.1	
		5-18-67	102.7	543.4	
		7-11-67	98.3	547.8	
04N/18W-30K01S	626.1	10-30-66	138.0	488.1	411
		11-25-66	117.7	508.4	
		12-28-66	122.3	503.8	
		1-29-67	117.3	508.8	
		2-26-67	110.8	515.3	
		3-22-67	108.7	517.4	
		4-28-67	100.0	526.1	
		5-28-67	95.2	530.9	
		6-26-67	92.4	533.7	
		7-26-67	89.4	536.7	
		8-28-67	75.5	550.6	
		9-27-67	73.5	552.6	
04N/18W-31C01S	607.0	10-30-66	106.3	500.7	411
		11-25-66	104.4	502.6	
		12-28-66	103.4	503.6	
		1-29-67	100.2	506.8	
		2-26-67	97.4	509.6	
		3-22-67	92.2	514.8	
		4-28-67	83.8	523.2	
		5-28-67	79.0	528.0	
		6-26-67	77.5	529.5	
		7-26-67	85.3	521.7	
		8-28-67	52.6(2)	554.4	
		9-27-67	54.0(2)	553.0	
04N/19W-25C02S	610.4	10-06-66	(2)		121
		12-15-66	116.6	493.8	
		3-16-67	113.3	497.1	
		5-18-67	98.3	512.1	
		7-11-67	96.8	513.6	
04N/19W-25K02S	593.7	12-15-66	99.2	494.5	121
		3-16-67	85.3	508.4	
		5-18-67	77.3(1)	516.4	
		7-11-67	65.3	528.4	
04N/19W-25L04S	581.7	11-25-66	108.2	473.5	411
		12-28-66	97.1	484.6	
		1-29-67	87.3	494.4	
		2-26-67	85.3	496.4	
		3-22-67	75.7	506.0	
		4-28-67	66.4	515.3	
		5-28-67	66.3	515.4	
		9-30-67	(1)		
04N/19W-26P01S	565.0	12-15-66	70.3	494.7	121
		3-16-67	63.6	501.4	
		5-18-67	56.0	509.0	
		7-11-67	71.0(1)	494.0	
04N/19W-34D04S	507.4	12-15-66	31.4	476.0	121
		3-17-67	27.9	479.5	
		5-19-67	20.7	486.7	
04N/19W-34K01S	522.8	12-15-66	39.6	483.2	121

See page 117 for key to terms & abbreviations

TABLE C-I

GROUND WATER LEVELS AT WELLS

SANTA CLARA-CALLEGUAS HYDRO UNIT U-03.00

PIRU HYDRO SUBUNIT U-03.D0

PIRU HYDRO SUBAREA U-03.D1

STATE WELL NUMBER	GROUND SURFACE ELEVATION IN FEET	DATE	GROUND SURFACE TO WATER SURFACE IN FEET	WATER SURFACE ELEVATION IN FEET	AGENCY SUPPLYING DATA
04N/19W-34K01S	522.8	3-17-67	36.6	486.2	121
(CONT.)		5-18-67	27.7	495.1	
		7-11-67	31.1	491.7	
04N/19W-34M02S	501.2	10-30-66	36.8	464.4	411
		11-25-66	27.4	473.8	
		12-28-66	24.9	476.3	
		1-29-67	23.2	478.0	
		2-26-67	22.0	479.2	
		3-22-67	20.6	480.6	
		4-28-67	15.7	485.5	
		5-28-67	15.6	485.6	
		6-26-67	(1)		
		7-26-67	15.7	485.5	
		8-28-67	(1)		
		9-30-67	6.5	494.7	
04N/19W-35L02S	540.1	10-30-66	57.6	482.5	411
		11-25-66	55.1	485.0	
		12-28-66	49.6	490.5	
		1-29-67	46.7	493.4	
		2-26-67	46.0	494.1	
		3-22-67	43.0	497.1	
		4-28-67	36.7	503.4	
		5-28-67	35.8	504.3	
		6-26-67	37.1	503.0	
		7-26-67	35.2	504.9	
		8-28-67	10.3	529.8	
		9-30-67	13.5	526.6	
05N/18W-33G02S	1066.0	12-09-66	27.2	1038.8	411
		3-08-67	24.7	1041.3	
		3-31-67	24.5	1041.5	
		5-05-67	22.9	1043.1	
		5-29-67	24.1	1041.9	
		6-26-67	24.3	1041.7	
		7-31-67	25.2	1040.8	
		8-24-67	26.4	1039.6	
		9-25-67	27.2	1038.8	

UPPER PIRU HYDRO SUBAREA U-03.D2

STATE WELL NUMBER	GROUND SURFACE ELEVATION IN FEET	DATE	GROUND SURFACE TO WATER SURFACE IN FEET	WATER SURFACE ELEVATION IN FEET	AGENCY SUPPLYING DATA
05N/18W-15P01S	1042.0	3-09-67	12.7	1029.3	411
		3-27-67	12.3	1029.7	
		5-03-67	11.2	1030.8	
		5-29-67	11.5	1030.5	
		6-26-67	11.8	1030.2	
		7-31-67	12.7	1029.3	
		8-24-67	13.1	1028.9	
		9-25-67	14.0	1028.0	

HUNGRY VALLEY HYDRO SUBAREA U-03.D3

STATE WELL NUMBER	GROUND SURFACE ELEVATION IN FEET	DATE	GROUND SURFACE TO WATER SURFACE IN FEET	WATER SURFACE ELEVATION IN FEET	AGENCY SUPPLYING DATA
08N/18W-17J01S	3430.0	11-21-66	59.5	3370.5	101
08N/19W-12M02S	3826.0	11-21-66	.3	3825.7	101

UPPER SANTA CLARA R HYDRO SUBUNIT U-03.E0

EASTERN HYDRO SUBAREA U-03.E1

STATE WELL NUMBER	GROUND SURFACE ELEVATION IN FEET	DATE	GROUND SURFACE TO WATER SURFACE IN FEET	WATER SURFACE ELEVATION IN FEET	AGENCY SUPPLYING DATA
03N/15W-05D01S	1461.0	11-21-66	41.6	1419.4	101
		4-27-67	(6)		
03N/15W-05D02S	1467.0	11-21-66	31.4	1435.6	101
		4-27-67	4.1	1462.9	
03N/15W-05H01S	1525.0	11-21-66	5.4	1519.6	101
		4-27-67	1.8	1523.2	
03N/15W-06A01S	1447.0	11-21-66	23.3	1423.7	101
		4-27-67	3.5	1443.5	
03N/16W-01M01S	1310.5	12-07-66	92.2	1218.3	412
		5-23-67	43.7	1266.8	
		6-19-67	48.1	1262.4	
		6-23-67	48.5	1262.0	
		6-30-67	49.9	1260.6	
		7-07-67	53.4	1257.1	
		7-14-67	53.6	1256.9	
		7-21-67	55.5	1255.0	
		7-28-67	57.2	1253.3	
		8-04-67	58.7	1251.8	
		8-10-67	60.0	1250.5	
		8-18-67	61.8	1248.[illegible]	
		8-25-67	63.1	1247.4	
		9-01-67	64.3	1246.2	
		9-07-67	65.9	1244.[illegible]	
		9-15-67	67.1	1243.4	
		9-22-67	67.9	1242.[illegible]	
03N/16W-01Q03S	1355.5	11-18-66	(7)		101
		11-21-66	(7)		
03N/16W-02B01S	1271.5	12-12-66	(3)		101
		4-26-67	(3)		
03N/16W-02J01S	1318.0	11-21-66	110.7	1207.3	101
		4-27-67	78.7	1239.[illegible]	
03N/16W-03D01S	1245.0	4-26-67	(6)		101
03N/16W-03D02S	1245.0	11-18-66	112.8	1132.2	101
		1-16-67	(0)		
		4-26-67	(6)		
		6-12-67	(0)		
03N/16W-03H02S	1300.0	11-18-66	104.3	1195.7	101
		4-26-67	98.8	1201.2	
03N/16W-03R01S	1325.0	4-26-67	(3)		101
03N/16W-04A02S	1273.0	12-12-66	(7)		101
		4-26-67	(4)		
03N/16W-11A01S	1388.0	11-21-66	60.2	1327.8	101
		4-27-67	39.1	1348.9	
03N/16W-11A02S	1400.0	4-27-67	(2)		101
03N/16W-11D02S	1377.0	11-18-66	40.3	1336.7	101
		4-26-67	38.4	1338.6	
03N/16W-12A03S	1400.0	11-21-66	12.8	1387.2	101
		4-27-67	1.5	1398.5	
03N/16W-12G02S	1417.0	11-21-66	19.4	1397.6	101
		4-27-67	12.0	1405.0	
03N/16W-13A01S	1600.0	11-21-66	98.6	1501.4	101
		5-15-67	(1)		
04N/14W-17E01S	1690.0	11-03-66	52.4	1637.6	101
		12-13-66	45.3	1644.7	
		4-17-67	24.6	1665.4	
04N/14W-17E02S	1690.0	4-17-67	(9)		101
		5-15-67	(9)		
04N/14W-17H01S	1725.0	11-03-66	27.3(1)	1697.7	101
		4-17-67	26.0	1699.0	
04N/14W-18F01S	1632.0	11-03-66	27.4	1604.6	101
04N/14W-18H01S	1675.0	11-03-66	30.8	1644.2	101
		4-17-67	6.1	1668.9	
04N/14W-31E01S	2075.0	11-04-66	8.2	2066.8	101
		5-01-67	FLOW		
04N/14W-31E02S	2076.0	11-04-66	63.2	2012.8	101
		5-01-67	(2)		
		5-15-67	(2)		
04N/15W-01A02S	1851.0	11-04-66	41.6	1809.4	101
		4-18-67	48.7	1802.3	
04N/15W-01B02S	1825.0	11-04-66	39.7	1785.3	101

See page 117 for key to terms & abbreviations

TABLE C-I

GROUND WATER LEVELS AT WELLS

SANTA CLARA-CALLEGUAS HYDRO UNIT U-03.00

UPPER SANTA CLARA R HYDRO SUBUNIT U-03.E0
EASTERN HYDRO SUBAREA U-03.E1

STATE WELL NUMBER	GROUND SURFACE ELEVATION IN FEET	DATE	GROUND SURFACE TO WATER SURFACE IN FEET	WATER SURFACE ELEVATION IN FEET	AGENCY SUPPLYING DATA
04N/15W-01B02S (CONT.)	1825.0	4-18-67	49.8	1775.2	101
04N/15W-01C02S	1825.0	4-18-67	(9)		101
04N/15W-01C03S	1825.0	11-04-66	187.7	1637.3	101
04N/15W-01E01S	1775.0	12-13-66	(9)		101
		4-18-67	(9)		
		5-15-67	(9)		
04N/15W-02J01S	1730.0	11-14-66	44.0	1686.0	101
		4-18-67	36.6	1693.4	
04N/15W-02J02S	1735.0	11-14-66	37.2	1697.8	101
		4-18-67	35.6	1699.4	
04N/15W-05B01S	1482.0	11-15-66	31.8	1450.2	101
		5-01-67	30.0	1452.0	
04N/15W-05C01S	1437.0	11-15-66	26.4	1410.6	101
		5-01-67	20.8	1416.2	
04N/15W-06F01S	1374.0	5-01-67	18.4	1355.6	101
04N/15W-06H01S	1420.0	11-15-66	21.0	1399.0	101
		5-01-67	15.0	1405.0	
04N/15W-06K01S	1396.0	11-15-66	14.9	1381.1	101
		5-01-67	10.5	1385.5	
04N/15W-06P02S	1353.0	11-15-66	(1)		101
		12-13-66	(1)		
		1-16-67	(0)		
		5-01-67	38.7	1314.3	
		6-12-67	(0)		
04N/15W-07E01S	1326.0	1-03-67	(9)		101
04N/15W-11B01S	1690.0	11-04-66	64.0	1626.0	101
		1-03-67	(2)		
		3-14-67	54.0	1636.0	
		5-01-67	51.7	1638.3	
		5-17-67	50.9	1639.1	
		7-17-67	49.9	1640.1	
		9-05-67	(2)		
04N/15W-11B02S	1703.0	11-04-66	83.8	1619.2	101
		4-18-67	(1)		
		5-15-67	65.3	1637.7	
04N/15W-11F01S	1651.0	11-04-66	47.7	1603.3	101
		1-03-67	46.8	1604.2	
		3-14-67	44.7	1606.3	
		5-01-67	41.9	1609.1	
		5-16-67	42.3	1608.7	
		7-17-67	41.6	1609.4	
		9-05-67	41.0	1610.0	
04N/15W-11F04S	1655.0	11-04-66	47.1	1607.9	101
		4-18-67	40.0	1615.0	
04N/15W-11N01S	1609.0	11-04-66	61.5	1547.5	101
		4-18-67	56.9	1552.1	
04N/15W-11N03S	1621.0	11-04-66	66.5	1554.5	101
		4-18-67	59.9	1561.1	
04N/15W-13P01S	1573.0	11-03-66	34.5	1538.5	101
		1-03-67	31.0	1542.0	
		3-14-67	27.8	1545.2	
		5-01-67	8.7	1564.3	
		5-16-67	10.8	1562.2	
		7-17-67	9.9	1563.1	
		9-05-67	10.2	1562.8	
04N/15W-13P02S	1577.0	11-03-66	(1)		101
		1-03-67	(1)		
		3-14-67	(1)		
		5-01-67	(1)		
04N/15W-13P03S	1573.0	11-03-66	30.9	1542.1	101
		4-17-67	10.0	1563.0	
04N/15W-13P04S	1575.0	11-03-66	34.4	1540.6	101
		1-03-67	32.6	1542.4	
		3-14-67	25.2	1549.8	
		5-01-67	9.9	1565.1	
		5-16-67	11.5	1563.5	
04N/15W-13Q01S	1590.0	11-03-66	23.2	1566.8	101
		4-17-67	6.0	1584.0	
04N/15W-13Q02S	1592.0	11-03-66	27.8	1564.2	101
		4-17-67	8.4	1583.6	
04N/15W-14J01S	1558.0	12-13-66	29.5	1528.5	101
		4-17-67	11.3	1546.7	

UPPER SANTA CLARA R HYDRO SUBUNIT U-03.E0
EASTERN HYDRO SUBAREA U-03.E1

STATE WELL NUMBER	GROUND SURFACE ELEVATION IN FEET	DATE	GROUND SURFACE TO WATER SURFACE IN FEET	WATER SURFACE ELEVATION IN FEET	AGENCY SUPPLYING DATA
04N/15W-14R01S	1554.0	12-13-66	(2)		101
		4-17-67	12.0	1542.0	
04N/15W-15A01S	1600.0	11-04-66	80.3	1519.7	101
		4-18-67	78.0	1522.0	
04N/15W-15G01S	1575.0	11-04-66	69.4	1505.6	101
		4-18-67	65.1	1509.9	
04N/15W-15G02S	1573.0	11-04-66	66.5	1506.5	101
04N/15W-15L01S	1535.0	4-18-67	74.5	1460.5	101
04N/15W-15N01S	1525.0	11-04-66	97.5	1427.5	101
		4-18-67	90.4	1434.6	
04N/15W-15N02S	1505.0	11-04-66	71.8	1433.2	101
		4-17-67	70.2	1434.8	
04N/15W-16N01S	1377.0	11-14-66	82.6	1294.4	101
		4-25-67	83.4	1293.6	
04N/15W-18P02S	1290.0	4-25-67	(7)		101
04N/15W-19D01S	1275.0	11-14-66	104.8	1170.2	101
		4-25-67	104.8	1170.2	
		7-17-67	100.2	1174.8	
		9-05-67	101.6	1173.4	
04N/15W-20D01S	1318.0	11-14-66	116.1	1201.9	101
		4-25-67	113.1	1204.9	
04N/15W-20F01S	1348.0	11-14-66	DRY		101
		1-03-67	DRY		
		3-14-67	DRY		
		5-01-67	DRY		
		5-16-67	DRY		
		7-17-67	DRY		
04N/15W-20R01S	1385.0	4-25-67	DRY		101
04N/15W-20R02S	1387.5	4-25-67	75.9	1311.6	101
04N/15W-21A01S	1460.5	11-04-66	107.1	1353.4	101
04N/15W-21G01S	1441.0	11-04-66	87.6	1353.4	101
		4-17-67	71.6	1369.4	
04N/15W-21J01S	1431.0	11-04-66	64.5	1366.5	101
04N/15W-21J02S	1440.0	11-04-66	73.7	1366.3	101
		4-17-67	58.2	1381.8	
04N/15W-21M01S	1390.0	4-25-67	(1)		101
		5-15-67	(1)		
04N/15W-21M04S	1393.0	11-14-66	76.6	1316.4	101
		4-25-67	56.3	1336.7	
04N/15W-21Q02S	1414.0	11-04-66	70.5	1343.5	101
		4-17-67	63.4	1350.6	
04N/15W-22E04S	1446.0	12-13-66	(9)		101
		4-17-67	(9)		
		5-15-67	(9)		
04N/15W-22F02S	1457.0	11-04-66	60.7	1396.3	101
		4-17-67	41.5	1415.5	
		7-17-67	23.5	1433.5	
		9-05-67	17.7	1439.3	
04N/15W-22L01S	1464.0	12-13-66	(1)		101
		4-17-67	(1)		
		5-15-67	(1)		
04N/15W-23B02S	1530.0	11-03-66	30.6	1499.4	101
		4-17-67	1.7	1528.3	
04N/15W-23B03S	1550.0	11-13-66	47.9	1502.1	101
		4-17-67	29.0	1521.0	
04N/15W-23C01S	1515.0	12-13-66	(2)		101
		4-17-67	(2)		
		5-15-67	(2)		
04N/15W-23E01S	1515.0	4-17-67	16.3	1498.7	101
04N/15W-23F01S	1528.5	11-03-66	41.9	1486.6	101
		4-17-67	14.3	1514.2	
04N/15W-23F02S	1553.0	4-17-67	(9)		101
		5-15-67	(9)		
04N/15W-23F03S	1550.0	11-03-66	42.7	1507.3	101
		4-17-67	23.0	1527.0	
04N/15W-23K03S	1570.0	11-03-66	32.8	1537.2	101

See page 117 for key to terms & abbreviations

TABLE C-1

GROUND WATER LEVELS AT WELLS

SANTA CLARA-CALLEGUAS HYDRO UNIT U-03.00

UPPER SANTA CLARA R HYDRO SUBUNIT U-03.E0
EASTERN HYDRO SUBAREA U-03.E1

STATE WELL NUMBER	GROUND SURFACE ELEVATION IN FEET	DATE	GROUND SURFACE TO WATER SURFACE IN FEET	WATER SURFACE ELEVATION IN FEET	AGENCY SUPPLYING DATA
04N/15W-23K03S (CONT.)	1570.0	4-17-67	21.3	1548.7	101
04N/15W-23Q01S	1588.0	11-03-66	35.6	1552.4	101
		4-17-67	27.4	1560.6	
04N/15W-24C01S	1580.0	11-03-66	33.8	1546.2	101
		4-17-67	16.3	1563.7	
04N/15W-26G01S	1640.0	11-03-66	31.6	1608.4	101
		4-17-67	28.1	1611.9	
04N/15W-26K01S	1678.0	11-03-66	42.9	1635.1	101
		4-17-67	40.0	1638.0	
04N/15W-26R02S	1686.0	11-03-66	28.3	1657.7	101
		1-03-67	33.5	1652.5	
		3-14-67	33.6	1652.4	
		5-01-67	18.6	1667.4	
		5-16-67	16.7	1669.3	
		7-17-67	.4	1685.6	
		9-05-67	4.3	1681.7	
04N/15W-26R04S	1715.0	11-03-66	60.0	1655.0	101
		5-01-67	39.7	1675.3	
04N/15W-31G01S	1506.5	11-21-66	5.7	1500.8	101
		4-27-67	.3	1506.2	
04N/15W-31N02S	1375.0	11-21-66	39.7	1335.3	101
		4-27-67	23.2	1351.8	
04N/15W-31P02S	1385.8	11-21-66	36.1	1349.7	101
		1-03-67	34.2	1351.6	
		3-14-67	29.4	1356.4	
		4-27-67	7.1	1378.7	
		5-16-67	7.1	1378.7	
		7-17-67	17.5	1368.3	
		9-05-67	25.5	1360.3	
04N/15W-35J02S	1779.0	11-03-66	53.4	1725.6	101
		5-01-67	35.3	1743.7	
04N/15W-35R01S	1812.5	11-03-66	74.2	1738.3	101
		5-01-67	48.7	1763.8	
04N/15W-35R02S	1800.0	11-03-66	65.5	1734.5	101
		5-01-67	42.4	1757.6	
04N/15W-36C01S	1776.0	11-04-66	35.9	1740.1	101
		5-01-67	9.3	1766.7	
04N/15W-36E01S	1770.0	11-04-66	75.5	1694.5	101
		5-01-67	7.8	1762.2	
04N/15W-36F01S	1809.0	11-04-66	61.8	1747.2	101
		5-01-67	29.6	1779.4	
04N/15W-36F03S	1821.0	11-04-66	77.9	1743.1	101
		5-01-67	34.0	1787.0	
04N/15W-36H01S	2075.0	11-04-66	39.9	2035.1	101
		5-01-67	15.1	2059.9	
04N/16W-01B01S	1377.0	11-15-66	65.4	1311.6	101
		5-01-67	62.5	1314.5	
04N/16W-01K01S	1333.0	11-15-66	68.7	1264.3	101
		5-01-67	68.2	1264.8	
04N/16W-01P03S	1329.0	11-15-66	77.7	1251.3	101
		5-01-67	76.7	1252.3	
04N/16W-01Q01S	1330.0	5-01-67	(1)		101
		5-15-67	(1)		
04N/16W-02H01S	1330.0	11-14-66	88.5	1241.5	101
		4-25-67	82.6	1247.4	
04N/16W-04H01S	1218.4	1-15-67	54.4	1164.0	101
		2-15-67	53.4	1165.0	
		3-15-67	49.4	1169.0	
		5-15-67	38.4	1180.0	
		6-15-67	46.4	1172.0	
		7-15-67	52.4	1166.0	
		8-15-67	37.4	1181.0	
		9-15-67	36.4	1182.0	
04N/16W-06A01S	1063.0	11-17-66	25.6	1037.4	101
		5-02-67	(1)		
04N/16W-06J04S	1043.4	11-17-66	16.4	1027.0	101
04N/16W-07N01S	1012.0	1-16-67	(0)		101
		6-12-67	(0)		
04N/16W-07Q01S	1027.0	10-19-66	17.2	1009.8	101
		11-15-66	16.2	1010.8	

UPPER SANTA CLARA R HYDRO SUBUNIT U-03.E0
EASTERN HYDRO SUBAREA U-03.E1

STATE WELL NUMBER	GROUND SURFACE ELEVATION IN FEET	DATE	GROUND SURFACE TO WATER SURFACE IN FEET	WATER SURFACE ELEVATION IN FEET	AGENCY SUPPLYING DATA
04N/16W-07Q01S (CONT.)	1027.0	2-15-67	18.2	1008.8	101
		3-15-67	15.2	1011.8	
		4-15-67	18.2	1008.8	
		5-15-67	16.2	1010.8	
		7-15-67	19.2	1007.8	
		8-15-67	16.2	1010.8	
		9-15-67	16.6	1010.4	
04N/16W-09H01S	1158.0	3-15-67	38.0	1120.0	101
04N/16W-09H02S	1155.0	3-15-67	42.5	1112.5	101
		5-15-67	80.5(1)	1074.5	
		7-15-67	82.5(1)	1072.5	
		8-15-67	80.5(1)	1074.5	
		9-08-67	40.7	1114.3	
04N/16W-12C03S	1030.2	10-19-66	52.7(1)	977.5	101
		11-15-66	54.7(1)	975.5	
		3-15-67	13.7	1016.5	
		4-15-67	14.7	1015.5	
		7-15-67	42.7(1)	987.5	
		9-15-67	42.7(1)	987.5	
04N/16W-12K01S	1281.0	5-01-67	83.5	1197.5	101
04N/16W-12K02S	1280.0	11-15-66	94.2	1185.8	101
		5-01-67	82.6	1197.4	
04N/16W-12M01S	1265.0	11-15-66	101.3	1163.7	101
		5-01-67	86.4	1178.6	
04N/16W-12N01S	1245.0	5-01-67	76.3	1168.7	101
04N/16W-12N02S	1253.0	11-15-66	97.8	1155.2	101
04N/16W-13D01S	1240.0	11-15-66	91.8	1148.2	101
		5-01-67	78.5	1161.5	
04N/16W-14E02S	1179.0	10-25-66	115.2(1)	1063.8	101
		11-23-66	(0)		
		1-16-67	82.2	1096.8	
		2-15-67	77.2	1101.8	
		3-15-67	81.2	1097.8	
		4-15-67	77.2	1101.8	
		5-15-67	89.2(1)	1089.8	
		7-15-67	95.2	1083.8	
		8-15-67	98.2(1)	1080.8	
04N/16W-14H01S	1223.0	12-12-66	(1)		101
		5-01-67	79.1	1143.9	
04N/16W-15Q01S	1152.9	10-25-66	110.0(1)	1042.9	101
		11-23-66	62.0	1090.9	
		1-01-67	74.0	1078.9	
		2-15-67	63.0	1089.9	
		3-15-67	68.0	1084.9	
		4-15-67	68.0	1084.9	
		5-15-67	85.0(1)	1067.9	
		7-15-67	86.0(1)	1066.9	
		8-15-67	82.0(1)	1070.9	
04N/16W-15Q03S	1153.0	10-25-66	78.0	1075.0	101
		11-15-66	64.0	1089.0	
		1-03-67	73.0	1080.0	
		2-15-67	60.0	1093.0	
		3-15-67	68.0	1085.0	
		4-15-67	67.0	1086.0	
		5-15-67	86.0(1)	1067.0	
		7-15-67	65.0	1088.0	
		8-15-67	92.0(1)	1061.0	
04N/16W-15R01S	1155.0	10-25-66	79.5	1075.5	101
		11-23-66	58.5	1096.5	
		1-16-67	65.5	1089.5	
		2-15-67	61.5	1093.5	
		3-15-67	60.5	1094.5	
		4-15-67	59.5	1095.5	
		5-15-67	61.5	1093.5	
		7-15-67	66.5	1088.5	
		8-15-67	68.5	1086.5	
04N/16W-16D01S	1096.0	1-16-67	(0)		101
		2-15-67	49.7	1046.3	
		3-15-67	52.7	1043.3	
		5-15-67	73.7(1)	1022.3	
		9-15-67	82.7(1)	1013.3	
04N/16W-16Q01S	1116.5	10-19-66	68.5	1048.0	101
		11-15-66	70.5	1046.0	
		11-16-66	74.6	1041.9	
		1-03-67	(1)		
		1-15-67	68.5	1048.0	
		2-15-67	67.5	1049.0	
		3-14-67	(1)		
		3-15-67	62.5	1054.0	
		4-15-67	67.5	1049.0	
		4-26-67	(1)		
		5-15-67	61.5	1055.0	

See page 117 for key to terms & abbreviations

TABLE C-I

GROUND WATER LEVELS AT WELLS

SANTA CLARA-CALLEGUAS HYDRO UNIT U-03.00

UPPER SANTA CLARA R HYDRO SUBUNIT U-03.E0
EASTERN HYDRO SUBAREA U-03.E1

STATE WELL NUMBER	GROUND SURFACE ELEVATION IN FEET	DATE	GROUND SURFACE TO WATER SURFACE IN FEET	WATER SURFACE ELEVATION IN FEET	AGENCY SUPPLYING DATA
04N/16W-16Q01S	1116.5	5-16-67	(1)		101
(CONT.)		7-15-67	94.5(1)	1022.0	
		8-15-67	71.5	1045.0	
04N/16W-16Q03S	1115.8	11-16-66	76.0	1039.8	101
		1-03-67	74.0	1041.8	
		3-14-67	65.0	1050.8	
		4-26-67	62.0	1053.8	
		5-16-67	61.6	1054.2	
		7-17-67	71.5	1044.3	
		9-05-67	73.9	1041.9	
04N/16W-17A02S	1091.0	1-16-67	(0)		101
		6-12-67	(0)		
04N/16W-17A03S	1090.0	10-19-66	54.7	1035.3	101
		11-15-66	51.7	1038.3	
		2-15-67	50.7	1039.3	
		3-15-67	64.7(1)	1025.3	
		4-15-67	50.7	1039.3	
		5-15-67	67.7(1)	1022.3	
		7-15-67	72.7(1)	1017.3	
		8-15-67	73.7(1)	1016.3	
		9-15-67	90.7(1)	999.3	
04N/16W-17A05S	1089.0	10-19-66	51.7	1037.3	101
		11-15-66	51.7	1037.3	
		2-15-67	48.7	1040.3	
		3-15-67	51.7	1037.3	
		4-15-67	47.7	1041.3	
		5-15-67	76.7(1)	1012.3	
		7-15-67	74.7(1)	1014.3	
		8-15-67	70.7(1)	1018.3	
		9-15-67	67.7(1)	1021.3	
04N/16W-18A01S	1042.7	10-19-66	28.7	1014.0	101
		11-16-66	26.0	1016.7	
		12-12-66	24.4	1018.3	
		2-07-67	27.2	1015.5	
		3-14-67	22.5	1020.2	
		4-26-67	21.7	1021.0	
		5-16-67	(1)		
		6-12-67	(0)		
		7-17-67	24.6	1018.1	
		8-07-67	(1)		
		9-05-67	(1)		
04N/16W-18F04S	1023.0	1-16-67	(0)		101
		2-15-67	8.7	1014.3	
		4-15-67	8.7	1014.3	
		5-15-67	9.7	1013.3	
		7-15-67	11.7	1011.3	
		9-15-67	11.7	1011.3	
04N/16W-18J02S	1042.0	5-02-67	(5)		101
		5-17-67	(5)		
04N/16W-20B02S	1091.0	11-16-66	54.3	1036.7	101
		5-02-67	43.5	1047.5	
04N/16W-21H02S	1133.0	11-16-66	96.5	1036.5	101
		12-12-66	84.9	1048.1	
		1-03-67	(1)		
		2-07-67	(1)		
		3-14-67	78.5	1054.5	
		4-26-67	74.7	1058.3	
		5-16-67	(0)		
		6-12-67	81.5	1051.5	
		7-17-67	(1)		
		8-07-67	85.6	1047.4	
		9-05-67	87.1	1045.9	
04N/16W-22A01S	1155.0	12-13-66	(2)		101
04N/16W-22C07S	1130.0	11-23-66	87.0	1043.0	101
		1-01-67	75.0	1055.0	
		2-15-67	67.0	1063.0	
		3-15-67	72.0	1058.0	
		4-15-67	69.0	1061.0	
		5-15-67	75.0	1055.0	
		7-15-67	78.0	1052.0	
04N/16W-22C09S	1131.0	1-16-67	(0)		101
		6-12-67	(0)		
04N/16W-22D02S	1128.0	11-15-66	91.3(1)	1036.7	101
		1-01-67	78.3	1049.7	
		1-15-67	78.3	1049.7	
		2-15-67	97.3(1)	1030.7	
		3-15-67	74.3	1053.7	
		4-15-67	67.3	1060.7	
		5-15-67	111.3(1)	1016.7	
		7-15-67	115.3(1)	1012.7	
		9-15-67	117.3(1)	1010.7	
04N/16W-22D03S	1138.0	4-15-66	89.3	1048.7	101
		1-15-67	83.3	1054.7	
		2-15-67	81.3	1056.7	

UPPER SANTA CLARA R HYDRO SUBUNIT U-03.E0
EASTERN HYDRO SUBAREA U-03.E1

STATE WELL NUMBER	GROUND SURFACE ELEVATION IN FEET	DATE	GROUND SURFACE TO WATER SURFACE IN FEET	WATER SURFACE ELEVATION IN FEET	AGENCY SUPPLYING DATA
04N/16W-22D03S	1138.0	3-15-67	(0)		412
(CONT.)		4-15-67	80.3	1057.7	
		5-15-67	76.3	1061.7	
		7-15-67	75.3	1062.7	
		8-15-67	96.3	1041.7	
		9-15-67	119.3	1018.7	
04N/16W-22H01S	1148.0	1-16-67	(0)		101
04N/16W-22R08S	1164.8	5-02-67	87.6	1077.2	101
04N/16W-23G01S	1195.0	11-14-66	85.5	1109.5	101
		4-25-67	70.0	1125.0	
04N/16W-23G03S	1195.0	1-16-67	(0)		101
		6-12-67	(0)		
04N/16W-23H01S	1194.0	10-23-66	100.6(1)	1093.4	101
		11-15-66	82.6	1111.4	
		2-15-67	68.6	1125.4	
		3-15-67	67.6	1126.4	
		4-15-67	65.6	1128.4	
		5-15-67	66.6	1127.4	
		7-15-67	76.6	1117.4	
		8-15-67	61.6	1132.4	
04N/16W-24A05S	1260.0	10-25-66	78.1	1181.9	101
		11-15-66	96.1	1163.9	
		2-15-67	76.1	1183.9	
		3-15-67	93.1	1166.9	
		4-15-67	89.1	1170.9	
		5-15-67	87.1	1172.9	
04N/16W-24B02S	1243.0	10-25-66	81.5	1161.5	101
		11-15-66	93.5	1149.5	
		3-15-67	96.5(1)	1146.5	
		4-15-67	84.5	1158.5	
		5-15-67	95.5	1147.5	
		8-15-67	70.5	1172.5	
04N/16W-27H05S	1187.2	1-16-67	(0)		101
		3-15-67	118.0	1069.2	
		4-15-67	120.0	1067.2	
		5-15-67	114.0	1073.2	
		7-15-67	133.0(1)	1054.2	
04N/16W-27J01S	1188.0	11-18-66	128.1	1059.9	101
		1-03-67	125.0	1063.0	
		3-14-67	127.6	1060.4	
		4-26-67	128.0	1060.0	
		5-16-67	112.7	1075.3	
		7-17-67	117.1	1070.9	
		9-05-67	121.7	1066.3	
04N/16W-27J02S	1189.0	11-18-66	(1)		101
		1-03-67	(1)		
		3-14-67	(1)		
		4-26-67	(1)		
04N/16W-28A01S	1169.5	12-13-66	133.8	1035.7	101
		5-02-67	110.5	1059.0	
04N/16W-32Q01S	1350.0	11-18-66	68.7	1281.3	101
		1-03-67	67.3	1282.7	
		3-14-67	60.4	1289.6	
		4-26-67	57.8	1292.2	
04N/16W-34J01S	1230.6	11-18-66	113.8	1116.8	101
		4-26-67	109.2	1121.4	
04N/16W-34J02S	1231.0	11-18-66	169.3	1061.7	101
		4-27-67	165.7	1065.3	
04N/16W-35B01S	1245.0	4-27-67	DRY		101
04N/16W-35M02S	1236.5	12-12-66	200.0(4)	1036.5	101
		4-26-67	(1)		
		5-15-67	(1)		
04N/16W-36E02S	1295.0	11-18-66	(9)		101
		12-12-66	DRY		
04N/16W-36M02S	1292.0	4-27-67	DRY		101
04N/16W-36M03S	1300.0	11-18-66	DRY		101
04N/16W-36M04S	1284.0	12-12-66	(1)		101
		4-27-67	(1)		
		5-15-67	(1)		
04N/16W-36P02S	1315.0	4-27-67	DRY		101
04N/16W-36Q01S	1330.0	11-18-66	153.1	1176.9	101
		4-27-67	126.5	1203.5	
04N/16W-36R01S	1350.0	11-21-66	103.7	1246.3	101
		4-27-67	79.9	1270.1	

See page 117 for key to terms & abbreviations

TABLE C-I

GROUND WATER LEVELS AT WELLS

SANTA CLARA-CALLEGUAS HYDRO UNIT U-03.00

UPPER SANTA CLARA R HYDRO SUBUNIT U-03.E0
EASTERN HYDRO SUBAREA U-03.E1

STATE WELL NUMBER	GROUND SURFACE ELEVATION IN FEET	DATE	GROUND SURFACE TO WATER SURFACE IN FEET	WATER SURFACE ELEVATION IN FEET	AGENCY SUPPLYING DATA
04N/17W-02H01S	1200.0	11-17-66	71.4	1128.6	101
		4-26-67	64.6	1135.4	
04N/17W-12B03S	1028.5	3-15-67	9.5	1019.0	101
		4-15-67	8.5	1020.0	
		5-15-67	8.5	1020.0	
		8-15-67	23.5	1005.0	
		9-15-67	23.5	1005.0	
04N/17W-12G01S	1020.6	11-17-66	23.3	997.3	101
		5-02-67	18.4	1002.2	
04N/17W-12P01S	991.9	10-19-66	22.0	969.9	101
		11-15-66	22.0	969.9	
		3-15-67	14.0	977.9	
		4-15-67	13.0	978.9	
		7-15-67	16.0	975.9	
		9-15-67	16.0	975.9	
04N/17W-12R01S	1012.0	3-15-67	19.0	993.0	101
		4-15-67	18.0	994.0	
		5-15-67	20.0	992.0	
		7-15-67	24.0	988.0	
		8-15-67	22.0	990.0	
04N/17W-13C01S	988.0	7-15-67	12.6	975.4	101
		9-15-67	14.6	973.4	
04N/17W-13C02S	983.8	1-03-67	14.1	969.7	101
		3-14-67	13.2	970.6	
		4-26-67	12.5	971.3	
		5-16-67	13.2	970.6	
		7-17-67	13.1	970.7	
		9-05-67	11.7	972.1	
04N/17W-13E01S	985.0	11-17-66	24.9	960.1	101
		1-16-67	(0)		
		4-26-67	18.9	966.1	
		6-12-67	(0)		
04N/17W-13J01S	1038.0	1-15-67	90.0	948.0	101
		1-16-67	(0)		
		2-15-67	90.0	948.0	
		3-15-67	83.0	955.0	
		4-15-67	88.0	950.0	
		8-15-67	91.0	947.0	
04N/17W-14Q01S	961.9	6-12-67	(0)		101
04N/17W-14Q02S	958.0	10-19-66	23.2	934.8	101
		11-15-66	24.2	933.8	
		1-15-67	22.2	935.8	
		2-15-67	20.2	937.8	
		3-15-67	16.2	941.8	
		4-15-67	16.2	941.8	
		7-15-67	19.2	938.8	
		8-15-67	20.2	937.8	
		9-15-67	78.2(1)	879.8	
04N/17W-15N01S	996.0	12-12-66	FLOW		101
		4-26-67	FLOW		
04N/17W-21C02S	1010.0	11-17-66	13.1	996.9	101
		4-26-67	10.9	999.1	
04N/17W-22E01S	897.6	10-25-66	29.0(1)	868.6	101
		11-25-66	27.0(1)	870.6	
		3-15-67	1.0	896.6	
		4-15-67	1.0	896.6	
		5-15-67	2.0	895.6	
		7-15-67	10.0(1)	887.6	
		8-15-67	9.0	888.6	
		9-15-67	18.0(1)	879.6	
04N/17W-22E02S	900.0	10-19-66	19.0	881.0	101
		11-16-66	19.0	881.0	
		2-15-67	16.0	884.0	
		3-09-67	2.7	897.3	
		3-15-67	2.0	898.0	
		4-15-67	2.0	898.0	
		5-15-67	3.0	897.0	
		7-15-67	4.0	896.0	
		8-15-67	10.0	890.0	
		9-05-67	12.2	887.8	
		9-15-67	12.0	888.0	
04N/17W-22E03S	899.9	10-19-66	20.0	879.9	101
		11-15-66	20.0	879.9	
		3-15-67	2.0	897.9	
		4-15-67	2.0	897.9	
		5-15-67	18.0(1)	881.9	
		7-15-67	8.0	891.9	
		8-15-67	10.0	889.9	
		9-15-67	14.0	885.9	
04N/17W-23D01S	949.7	10-19-66	23.0	926.7	101
		11-15-66	21.0	928.7	

UPPER SANTA CLARA R HYDRO SUBUNIT U-03.E0
EASTERN HYDRO SUBAREA U-03.E1

STATE WELL NUMBER	GROUND SURFACE ELEVATION IN FEET	DATE	GROUND SURFACE TO WATER SURFACE IN FEET	WATER SURFACE ELEVATION IN FEET	AGENCY SUPPLYING DATA
04N/17W-23D01S (CONT.)	949.7	3-15-67	16.0	933.7	101
		4-15-67	16.0	933.7	
		5-15-67	19.0	930.7	
		7-15-67	19.0	930.7	
04N/17W-28E01S	865.8	11-17-66	14.7	851.1	101
		12-12-66	14.9	850.9	
		1-03-67	14.8	851.0	
		2-07-67	15.1	850.7	
		3-09-67	14.6	851.2	
		4-13-67	14.2	851.6	
		5-16-67	(9)		412
		6-12-67	14.6	851.2	101
		7-17-67	14.8	851.0	
		8-07-67	14.8	851.0	
		9-05-67	14.9	850.9	
04N/17W-28L01S	969.8	11-18-66	1.8	968.0	101
		4-26-67	-.7	970.5	
04N/17W-28L02S	971.5	11-18-66	2.0	969.5	101
		4-26-67	FLOW		
05N/14W-29P01S	2265.0	11-14-66	47.8	2217.2	101
		4-18-67	41.6	2223.4	
05N/14W-30R01S	2190.0	11-04-66	343.5(5)	1846.5	101
		4-18-67	329.5(5)	1860.5	
05N/14W-30R02S	2040.0	11-04-66	74.6	1965.4	101
		4-18-67	60.1	1979.9	
05N/14W-31C02S	1953.0	11-04-66	63.9	1889.1	101
		1-03-67	61.4	1891.6	
		3-14-67	60.2	1892.8	
		4-18-67	59.7	1893.3	
		5-16-67	(1)		
		7-17-67	52.4(1)	1900.6	
		9-05-67	53.6	1899.4	
05N/14W-31F04S	1950.0	4-18-67	53.9	1896.1	101
05N/14W-31L01S	1920.0	12-13-66	(9)		101
		4-18-67	(9)		
		5-15-67	58.8	1861.2	
05N/15W-21Q01S	1628.0	11-16-66	38.0	1590.0	101
		5-01-67	27.1	1600.9	
05N/15W-28F01S	1600.0	11-16-66	49.7	1550.3	101
		5-01-67	38.2	1561.8	
05N/15W-28G01S	1625.0	11-16-66	55.1	1569.9	101
		5-01-67	46.0	1579.0	
05N/15W-32R02S	1492.0	11-15-66	22.1	1469.9	101
		5-01-67	21.8	1470.2	
05N/15W-33C02S	1550.0	11-16-66	31.1	1518.9	101
		1-03-67	35.2	1514.8	
		3-14-67	41.3	1508.7	
		5-01-67	44.0	1506.0	
		5-16-67	31.0	1519.0	
05N/15W-33D02S	1552.0	11-16-66	34.3	1517.7	101
		1-03-67	38.4	1513.6	
		3-14-67	44.1	1507.9	
		5-01-67	46.8	1505.2	
		5-16-67	34.0	1518.0	
		7-17-67	28.0	1524.0	
		9-05-67	20.3	1531.7	
05N/15W-33E01S	1529.0	5-01-67	(9)		101
		5-15-67	(9)		
05N/15W-33E03S	1531.0	5-01-67	(9)		101
		5-15-67	(9)		
05N/15W-33E04S	1513.0	11-15-66	23.5	1489.5	101
		5-01-67	21.6	1491.4	
05N/15W-33E05S	1528.0	11-15-66	57.1	1470.9	101
		5-01-67	29.5	1498.5	
05N/15W-33E06S	1495.0	11-16-66	32.6	1462.4	101
		5-01-67	28.3	1466.7	
05N/15W-33K01S	1610.0	11-15-66	87.5	1522.5	101
		5-01-67	87.7	1522.3	
05N/16W-19M01S	1158.0	11-16-66	21.6	1136.4	101
		5-02-67	3.0	1155.0	
05N/16W-34P01S	1233.0	11-14-66	44.8	1188.2	101
		3-14-67	38.8	1194.2	
		5-01-67	34.1	1198.9	
		5-16-67	15.3	1217.7	
		7-17-67	12.0	1221.0	

See page 117 for key to terms & abbreviations

TABLE C-I

GROUND WATER LEVELS AT WELLS

STATE WELL NUMBER	GROUND SURFACE ELEVATION IN FEET	DATE	GROUND SURFACE TO WATER SURFACE IN FEET	WATER SURFACE ELEVATION IN FEET	AGENCY SUPPLYING DATA
SANTA CLARA-CALLEGUAS HYDRO UNIT U-03.00					
UPPER SANTA CLARA R HYDRO SUBUNIT U-03.E0					
EASTERN HYDRO SUBAREA U-03.E1					
05N/16W-34P01S (CONT.)	1233.0	9-05-67	16.1	1216.9	101
05N/16W-34P02S	1235.0	11-14-66	47.1	1187.9	101
		1-03-67	44.8	1190.2	
		3-14-67	39.0	1196.0	
		5-01-67	35.5	1199.5	
		5-16-67	18.9	1216.1	
05N/16W-36B02S	1474.0	11-15-66	28.4	1445.6	101
		5-01-67	(1)		
		5-15-67	(1)		
05N/17W-24B01S	1172.5	11-17-66	34.2	1138.3	101
		5-02-67	10.4	1162.1	
05N/17W-24H01S	1170.0	11-16-66	28.9	1141.1	101
		5-02-67	7.9	1162.1	
05N/17W-25B08S	1150.0	11-16-66	35.0	1115.0	101
		5-02-67	20.6	1129.4	
05N/17W-25G01S	1136.0	5-02-67	(2)		101
		5-15-67	(2)		
05N/17W-25G03S	1129.5	11-16-66	25.8	1103.7	101
		1-03-67	16.6	1112.9	
		3-14-67	8.2	1121.3	
		4-26-67	6.9	1122.6	
		5-16-67	8.7	1120.8	
		7-17-67	11.7	1117.8	
		9-05-67	12.4	1117.1	
05N/17W-25M02S	1235.0	11-17-66	100.6	1134.4	101
		4-26-67	88.4	1146.6	
05N/17W-36A03S	1109.0	11-17-66	18.7	1090.3	101
		5-02-67	10.2	1098.8	
05N/17W-36G03S	1090.0	11-17-66	6.8	1083.2	101
		5-02-67	(9)		
05N/17W-36H04S	1086.2	11-17-66	7.9	1078.3	101
		5-02-67	4.7	1081.5	
05N/17W-36H05S	1099.6	11-17-66	16.5	1083.1	101
		5-02-67	12.5	1087.1	
05N/17W-36J01S	1088.2	11-17-66	10.0	1078.2	101
		5-02-67	5.8	1082.4	
SIERRA PELONA HYDRO SUBAREA U-03.E4					
05N/14W-13C01S	2825.0	11-21-66	73.6	2751.4	101
		5-09-67	70.5	2754.5	
05N/14W-14A01S	2825.0	11-21-66	38.3	2786.7	101
		5-09-67	33.5	2791.5	
05N/14W-14A02S	2820.0	11-21-66	32.9	2787.1	101
		5-09-67	25.5	2794.5	
05N/14W-14A03S	2850.0	5-09-67	(4)		101
05N/14W-14F02S	2705.0	11-21-66	40.5	2664.5	101
		5-09-67	35.3	2669.7	
05N/14W-23E01S	2570.0	11-21-66	84.6	2485.4	101
		5-09-67	58.5	2511.5	
05N/14W-23N01S	2550.0	5-09-67	(9)		101
05N/14W-23N02S	2525.0	11-21-66	55.5	2469.5	101
		5-09-67	53.5	2471.5	
05N/14W-24C01S	2666.7	11-21-66	129.5	2537.2	101
		5-09-67	135.7(4)	2531.0	
05N/14W-25D01S	2659.0	11-21-66	24.0	2635.0	101
		5-16-67	24.0	2635.0	
05N/14W-25D03S	2659.0	11-21-66	27.6	2631.4	101
		5-16-67	27.5	2631.5	
05N/14W-26D02S	2500.0	11-21-66	37.5	2462.5	101
05N/14W-26E01S	2483.0	11-21-66	32.3	2450.7	101
		5-16-67	29.5	2453.5	
05N/14W-26E02S	2490.0	11-21-66	34.5	2455.5	101
		5-16-67	33.3	2456.7	
05N/14W-26E03S	2480.0	11-21-66	24.4	2455.6	101
		5-16-67	(8)		
05N/14W-26G01S	2565.0	11-21-66	42.9	2522.1	101

STATE WELL NUMBER	GROUND SURFACE ELEVATION IN FEET	DATE	GROUND SURFACE TO WATER SURFACE IN FEET	WATER SURFACE ELEVATION IN FEET	AGENCY SUPPLYING DATA
UPPER SANTA CLARA R HYDRO SUBUNIT U-03.E0					
SIERRA PELONA HYDRO SUBAREA U-03.E4					
05N/14W-26G01S (CONT.)	2565.0	5-16-67	(1)		101
05N/14W-27H01S	2500.5	11-21-66	40.0	2460.5	101
		5-16-67	37.6	2462.9	
05N/14W-27K01S	2478.0	11-21-66	24.0	2454.0	101
		5-16-67	17.1	2460.9	
ACTON HYDRO SUBAREA U-03.E5					
04N/12W-02E02S	3520.0	11-21-66	151.0	3369.0	101
04N/12W-11G01S	3735.0	11-22-66	61.3	3673.7	101
		5-09-67	55.2	3679.8	

See page 117 for key to terms & abbreviations

TABLE C-I

GROUND WATER LEVELS AT WELLS

STATE WELL NUMBER	GROUND SURFACE ELEVATION IN FEET	DATE	GROUND SURFACE TO WATER SURFACE IN FEET	WATER SURFACE ELEVATION IN FEET	AGENCY SUPPLYING DATA
SANTA CLARA-CALLEGUAS HYDRO UNIT U-03.00					
CALLEGUAS-CONEJO HYDRO SUBUNIT U-03.F0					
WEST LAS POSAS HYDRO SUBAREA U-03.F1					
02N/21W-11J01S	385.8	11-23-66	348.6	37.2	121
		4-25-67	338.3	47.5	
		5-26-67	349.1	36.7	
02N/21W-12F01S	404.6	4-11-67	288.8	115.8	121
		7-26-67	299.3(2)	105.3	
02N/21W-15A01S	308.5	4-11-67	313.2	-4.7	121
		7-26-67	(1)		
02N/21W-15M03S	263.0	4-11-67	263.1	-.1	121
		7-26-67	(1)		
02N/21W-16J01S	259.4	4-11-67	(9)		121
		7-26-67	82.7	176.7	
02N/21W-20Q03S	112.1	4-11-67	114.8	-2.7	121
		6-08-67	111.2	.9	
		8-23-67	(1)		
02N/21W-28A01S	268.0	4-13-67	280.6	-12.6	121
		6-08-67	280.4	-12.4	
		8-24-67	(7)		
EAST LAS POSAS HYDRO SUBAREA U-03.F2					
02N/19W-03A05S	579.6	5-05-67	2.9	576.7	121
		7-27-67	3.4	576.2	
02N/19W-04K01S	526.7	4-24-67	147.4	379.3	121
		7-27-67	152.6	374.1	
02N/19W-05M01S	477.6	4-25-67	262.2	215.4	121
		7-27-67	267.8	209.8	
02N/19W-06E01S	615.0	5-03-67	351.2	263.8	121
		7-26-67	(1)		
02N/19W-06N03S	442.8	5-03-67	92.5	350.3	121
		7-26-67	(1)		
02N/19W-07A03S	457.0	5-03-67	109.8	347.2	121
		7-26-67	116.8(6)	340.2	
02N/19W-08G03S	491.4	5-04-67	134.7	356.7	121
		7-26-67	(1)		
02N/20W-01Q01S	451.7	5-03-67	(5)		121
		7-26-67	95.4	356.3	
02N/20W-06B01S	557.1	4-26-67	150.9	406.2	121
		7-26-67	151.1	406.0	
02N/20W-08H01S	429.9	4-27-67	309.3(5)	120.6	121
		7-26-67	457.3(1)	-27.4	
02N/20W-10G01S	415.1	4-25-67	299.6	115.5	121
		7-26-67	(1)		
02N/20W-12G02S	420.0	11-23-66	78.2	341.8	121
		4-24-67	76.4	343.6	
		7-26-67	92.7(2)	327.3	
02N/20W-12J01S	428.7	5-03-67	220.1	208.6	121
		7-26-67	226.3	202.4	
02N/20W-16C01S	291.6	11-23-66	215.9	75.7	121
		4-25-67	197.9	93.7	
		7-26-67	(1)		
02N/20W-18A01S	374.6	4-26-67	(3)		121
		7-26-67	(3)		
03N/19W-28F03S	957.3	5-04-67	(3)		121
		7-27-67	(3)		
03N/19W-29L03S	835.1	5-03-67	212.0	623.1	121
		7-27-67	(3)		
03N/19W-30E03S	860.0	4-25-67	(7)		121
		7-27-67	(7)		
03N/19W-30P01S	761.2	5-03-67	(9)		121
		7-27-67	62.0	699.2	
03N/19W-33P03S	731.5	2-03-67	299.0	432.5	121
		2-03-67	307.0(1)	424.5	
		4-24-67	297.5	434.0	
		7-27-67	303.5	428.0	
ARROYO SANTA ROSA HYDRO SUBAREA U-03.F3					
02N/19W-20L01S	304.5	4-27-67	187.5	117.0	121
CALLEGUAS-CONEJO HYDRO SUBUNIT U-03.F0					
ARROYO SANTA ROSA HYDRO SUBAREA U-03.F3					
02N/19W-20L01S (CONT.)	304.5	7-28-67	196.5	108.0	121
02N/19W-20N01S	305.5	5-10-67	174.4(5)	131.1	121
		7-28-67	(5)		
02N/19W-21C02S	489.6	4-27-67	143.3	346.3	121
		7-28-67	142.3	347.3	
02N/20W-22H01S	281.6	5-11-67	(1)		121
		7-28-67	(9)		
02N/20W-23R01S	234.6	4-27-67	(1)		121
		7-28-67	103.9	130.7	
02N/20W-25L01S	235.2	5-11-67	58.5	176.7	121
		7-28-67	62.5	172.7	
02N/20W-26B03S	205.5	5-11-67	72.6	132.9	121
		7-28-67	77.3	128.2	
CONEJO VALLEY HYDRO SUBAREA U-03.F4					
01N/19W-07K08S	653.1	5-11-67	10.8	642.3	121
		8-17-67	(5)		
01N/19W-07K16S	634.6	5-11-67	39.1(1)	595.5	121
		8-09-67	21.2	613.4	
01N/19W-18B06S	711.1	5-11-67	(4)		121
		5-17-67	4.5	706.6	
		8-09-67	4.1	707.0	
01N/20W-03J01S	762.9	5-18-67	56.9	706.0	121
		8-09-67	63.5	699.4	
01N/20W-12F03S	642.2	5-11-67	60.4	581.8	121
		8-09-67	56.5	585.7	
01N/20W-15R03S	720.0	8-09-67	12.4	707.6	121
02N/19W-33C02S	778.4	5-12-67	55.0	723.4	121
		8-11-67	52.2	726.2	
TIERRA REJADA VALLEY HYDR SUBAREA U-03.F5					
02N/19W-10R01S	618.6	5-12-67	217.3	401.3	121
		8-04-67	217.8	400.8	
02N/19W-11J02S	717.2	5-12-67	159.7	557.5	121
		8-04-67	150.2	567.0	
02N/19W-14D01S	618.4	5-12-67	224.0	394.4	121
		8-04-67	224.5	393.9	
02N/19W-14P01S	677.4	5-10-67	(5)		121
		7-28-67	(1)		
02N/19W-15J02S	627.7	5-10-67	244.7	383.0	121
		7-28-67	(1)		
SIMI VALLEY HYDRO SUBAREA U-03.F7					
02N/17W-06G01S	1079.2	4-18-67	(3)		121
		7-27-67	(3)		
02N/17W-09E01S	1027.0	4-18-67	14.0	1013.0	121
		7-27-67	13.4	1013.6	
02N/17W-09N05S	1047.8	4-13-67	16.3	1031.5	121
		7-27-67	(1)		
02N/18W-01M01S	993.6	4-18-67	288.0(3)	705.6	121
		7-28-67	289.0(2)	704.6	
02N/18W-03L03S	960.0	4-21-67	(5)		121
		7-28-67	283.7	676.3	
02N/18W-07F04S	753.4	11-30-66	70.6	682.8	121
		4-27-67	66.7	686.7	
		8-04-67	66.1	687.3	
02N/18W-08C02S	746.4	4-21-67	(5)		121
02N/18W-09C01S	859.3	4-21-67	172.0	687.3	121
		7-28-67	186.4	672.9	
02N/18W-09M01S	770.7	4-12-67	87.5	683.2	121
		7-27-67	88.8	681.9	
02N/18W-09R03S	815.0	11-30-66	133.7	681.3	121
		4-12-67	128.3	686.7	

See page 117 for key to terms & abbreviations

TABLE C-1

GROUND WATER LEVELS AT WELLS

STATE WELL NUMBER	GROUND SURFACE ELEVATION IN FEET	DATE	GROUND SURFACE TO WATER SURFACE IN FEET	WATER SURFACE ELEVATION IN FEET	AGENCY SUPPLYING DATA
SANTA CLARA-CALLEGUAS HYDRO UNIT U-03.00					
CALLEGUAS-CONEJO HYDRO SUBUNIT U-03.F0					
SIMI VALLEY HYDRO SUBAREA U-03.F7					
02N/18W-09R03S (CONT.)	815.0	7-27-67	127.3	687.7	121
02N/18W-12A01S	980.0	11-30-66	241.9	738.1	121
		4-18-67	228.9	751.1	
		7-28-67	234.2	745.8	
02N/18W-12L03S	947.6	4-13-67	196.5	751.1	121
		7-27-67	(5)		
02N/18W-13C01S	939.2	4-13-67	(5)		121
		7-27-67	(5)		
02N/18W-14C03S	883.2	4-13-67	62.0	821.2	121
		7-27-67	62.7	820.5	
02N/18W-15G02S	868.6	4-12-67	97.5	771.1	121
		7-27-67	101.1	767.5	
02N/18W-16D05S	779.1	4-12-67	87.9	691.2	121
		7-27-67	85.4	693.7	
THOUSAND OAKS HYDRO SUBAREA U-03.F8					
01N/19W-01K01S	1244.2	5-25-67	35.0	1209.2	121
		8-16-67	37.7(1)	1206.5	
01N/19W-02C01S	890.5	5-24-67	26.3	864.2	121
		8-17-67	28.1	862.4	
01N/19W-02L01S	945.2	5-17-67	83.6	861.6	121
		8-17-67	77.3	867.9	
01N/19W-09H02S	764.0	5-12-67	260.7	503.3	121
		8-10-67	(9)		
01N/19W-11Q01S	902.6	8-11-67	39.6	863.0	121
01N/19W-13B01S	996.1	5-25-67	39.4	956.7	121
		8-16-67	50.4(1)	945.7	
01N/19W-14K04S	907.9	5-24-67	50.1	857.8	121
		8-17-67	50.1	857.8	
01N/19W-15A02S	816.5	5-25-67	53.4	763.1	121
		8-17-67	51.9	764.6	
01N/19W-15E01S	902.6	5-17-67	20.9	881.7	121
		8-09-67	22.5	880.1	
02N/18W-31K01S	1148.5	5-17-67	13.0	1135.5	121
		8-17-67	23.8	1124.7	
02N/19W-35J01S	1001.4	5-17-67	96.8	904.6	121
		8-17-67	95.6	905.8	

See page 117 for key to terms & abbreviations

TABLE C-I

GROUND WATER LEVELS AT WELLS

STATE WELL NUMBER	GROUND SURFACE ELEVATION IN FEET	DATE	GROUND SURFACE TO WATER SURFACE IN FEET	WATER SURFACE ELEVATION IN FEET	AGENCY SUPPLYING DATA
MALIBU HYDRO UNIT					U-04.00
TOPANGA HYDRO SUBUNIT					U-04.A0
TOPANGA CANYON HYDRO SUBAREA					U-04.A1
01S/16W-18L02S	921.0	11-15-66	78.9	842.1	101
		4-24-67	(2)		
		4-26-67	(2)		
01S/16W-29001S	60.0	11-15-66	11.5	48.5	101
		4-26-67	6.8	53.2	
01S/16W-29002S	60.0	11-15-66	7.6	52.4	101
		4-26-67	2.9	57.1	
01S/16W-32G01S	17.5	11-15-66	16.1(1)	1.4	101
		4-26-67	9.3	8.2	
01S/16W-32G02S	16.0	11-15-66	12.4(2)	3.6	101
		4-26-67	6.6	9.4	
PIEDRA GORDA CANYON HYDRO SUBAREA					U-04.A4
01S/17W-36D01S	825.0	11-25-66	368.9	456.1	101
		4-26-67	368.2	456.8	
01S/17W-36H02S	250.0	11-15-66	37.7	212.3	101
		4-26-67	36.4	213.6	
LAS FLORES CANYON HYDRO SUBAREA					U-04.A5
01S/17W-26E01S	325.0	11-15-66	FLOW		101
		4-26-67	FLOW		
MALIBU CREEK HYDRO SUBUNIT					U-04.B0
MALIBU CREEK HYDRO SUBAREA					U-04.B1
01S/17W-29E01S	80.0	11-16-66	11.0	69.0	101
		5-01-67	9.9	70.1	
01S/17W-29N01S	59.4	11-16-66	21.4	38.0	101
		5-01-67	20.2	39.2	
01S/17W-29N02S	63.8	11-16-66	20.6	43.2	101
		5-01-67	17.1	46.7	
01S/17W-29P01S	35.0	11-16-66	19.9	15.1	101
		5-01-67	20.0	15.0	
01S/17W-32F01S	19.7	11-16-66	15.2	4.5	101
		5-01-67	15.4	4.3	
01S/17W-32F02S	21.9	11-16-66	16.7	5.2	101
		5-01-67	16.9	5.0	
01S/17W-32F03S	16.3	11-16-66	12.7	3.6	101
		5-01-67	12.9	3.4	
01S/17W-32G01S	12.5	11-16-66	13.6	-1.1	101
		5-01-67	10.9	1.6	
01S/17W-32L04S	16.0	11-16-66	13.3	2.7	101
		5-01-67	13.4	2.6	
01S/17W-32L05S	15.0	11-16-66	6.7	8.3	101
		5-01-67	6.9	8.1	
LAS VIRGENES CANYON HYDRO SUBAREA					U-04.B2
01N/17W-30P02S	703.0	11-16-66	40.9	662.1	101
		4-27-67	34.3	668.7	
01N/17W-31C01S	703.0	11-16-66	41.4	661.6	101
		4-27-67	34.5	668.5	
01N/18W-24J01S	1119.4	10-06-66	167.8	951.6	101
		11-16-66	152.7	966.7	
		4-27-67	141.4	978.0	
01N/18W-24J02S	1106.4	10-06-66	172.0(4)	934.4	101
		11-16-66	146.7	959.7	
		4-27-67	131.0	975.4	
LINDERO CANYON HYDRO SUBAREA					U-04.B3
01N/18W-08F01S	1203.7	5-25-67	26.5	1177.2	121
		8-16-67	27.2	1176.5	
01N/18W-08J01S	1175.0	5-25-67	35.8	1139.2	121
		8-16-67	38.5	1136.5	
01N/18W-08L01S	1100.0	5-25-67	19.0	1081.0	121
		8-16-67	18.9	1081.1	
01N/18W-10D01S	1340.0	5-25-67	(9)		121
01N/18W-10H01S	1190.0	5-25-67	52.0	1138.0	121
		8-16-67	(9)		
01N/18W-13D01S	1150.0	5-25-67	(1)		121
		8-16-67	20.0	1130.0	
01N/18W-17B01S	1350.0	5-25-67	50.4	1299.6	121
		8-16-67	50.5	1299.5	
01N/18W-17F01S	1065.8	5-25-67	19.9	1045.9	121
		8-16-67	22.3(1)	1043.5	
01N/18W-17H01S	1400.0	5-25-67	118.5(1)	1281.5	121
		8-16-67	112.0(1)	1288.0	
RUSSELL VALLEY HYDRO SUBAREA					U-04.B5
01N/19W-24H01S	904.7	5-25-67	38.1	866.6	121
		8-09-67	38.6	866.1	
SHERWOOD HYDRO SUBAREA					U-04.B6
01N/19W-19L02S	1082.0	5-18-67	45.0	1037.0	121
		8-09-67	(1)		
01N/19W-28A01S	963.3	5-17-67	2.9	960.4	121
		8-09-67	7.7	955.6	
01N/19W-30A01S	998.2	5-10-67	1.2	997.0	121
		8-09-67	(1)		

See page 117 for key to terms & abbreviations

TABLE C-1

GROUND WATER LEVELS AT WELLS

STATE WELL NUMBER	GROUND SURFACE ELEVATION IN FEET	DATE	GROUND SURFACE TO WATER SURFACE IN FEET	WATER SURFACE ELEVATION IN FEET	AGENCY SUPPLYING DATA
MALIBU HYDRO UNIT					
MALIBU CREEK HYDRO SUBUNIT					U-04.80
SHERWOOD HYDRO SUBAREA					U-04.86
01N/20W-24H02S	1126.0	5-18-67	46.4	1079.6	121
		8-09-67	47.8	1078.2	
01N/20W-25E02S	1203.4	5-18-67	59.2	1144.2	121
		8-09-67	62.3	1141.1	

STATE WELL NUMBER	GROUND SURFACE ELEVATION IN FEET	DATE	GROUND SURFACE TO WATER SURFACE IN FEET	WATER SURFACE ELEVATION IN FEET	AGENCY SUPPLYING DATA
U-04.00					
POINT DUME HYDRO SUBUNIT					U-04.C0
RAMERA CANYON HYDRO SUBAREA					U-04.C5
01S/18W-32P01S	120.0	11-15-66	18.6	101.4	101
		4-26-67	9.4	110.6	
01S/18W-32P02S	135.0	11-15-66	22.3	112.7	101
		4-26-67	16.9	118.1	
01S/18W-34H01S	125.0	11-15-66	44.9	80.1	101
		4-26-67	45.2	79.8	
02S/18W-05B01S	100.0	11-15-66	22.4	77.6	101
		4-26-67	12.5	87.5	
02S/18W-05C01S	125.0	11-15-66	37.2	87.8	101
		4-26-67	26.6	98.4	
02S/18W-05C02S	100.0	11-15-66	6.6	93.4	101
		4-26-67	5.0	95.0	
02S/18W-05C03S	100.0	11-15-66	17.7	82.3	101
		4-26-67	5.0	95.0	
02S/18W-05C04S	100.0	11-15-66	20.5	79.5	101
		4-26-67	8.1	91.9	
02S/18W-05C05S	125.0	11-15-66	21.0	104.0	101
		4-26-67	7.4	117.6	
02S/18W-05E01S	200.0	11-15-66	66.5	133.5	101
		4-26-67	62.1	137.9	
ZUMA CANYON HYDRO SUBAREA					U-04.C6
01S/18W-31N01S	90.0	11-16-66	64.8	25.2	101
		5-01-67	17.4	72.6	
02S/18W-06E01S	66.6	11-16-66	42.7	23.9	101
		5-01-67	9.6	57.0	
02S/18W-06E02S	66.0	11-16-66	46.5	19.5	101
		5-01-67	13.7	52.3	
02S/18W-06M01S	54.0	11-16-66	32.5	21.5	101
		5-01-67	16.9	37.1	
02S/18W-06M02S	45.0	11-16-66	27.3	17.7	101
		5-01-67	11.1(4)	33.9	
TRANCAS CANYON HYDRO SUBAREA					U-04.C7
01S/19W-29P01S	275.0	11-16-66	11.3	263.7	101
		5-01-67	5.9	269.1	
01S/19W-29Q01S	690.0	11-16-66	255.1	434.9	101
		5-01-67	254.4	435.6	
01S/19W-35P01S	25.0	11-16-66	21.3	3.7	101
		5-01-67	9.4	15.6	
01S/19W-35Q02S	23.0	11-16-66	15.3	7.7	101
		5-01-67	5.9	17.1	

See page 117 for key to terms & abbreviations

TABLE C-I

GROUND WATER LEVELS AT WELLS

STATE WELL NUMBER	GROUND SURFACE ELEVATION IN FEET	DATE	GROUND SURFACE TO WATER SURFACE IN FEET	WATER SURFACE ELEVATION IN FEET	AGENCY SUPPLY-ING DATA
MALIBU HYDRO UNIT					
CAMARILLO HYDRO SUBUNIT				U-04.D0	
NICHOLAS CANYON HYDRO SUBAREA					U-04.D3
01S/19W-30P01S	225.0	11-15-66	3.4	221.6	101
		4-26-67	3.7	221.3	
ARROYO SEQUIT HYDRO SUBAREA					U-04.D4
01S/20W-25E01S	54.0	11-15-66	24.3	29.7	101
		4-26-67	8.2	45.8	

STATE WELL NUMBER	GROUND SURFACE ELEVATION IN FEET	DATE	GROUND SURFACE TO WATER SURFACE IN FEET	WATER SURFACE ELEVATION IN FEET	AGENCY SUPPLYING DATA
U-04.00					

See page 117 for key to terms & abbreviations

TABLE C-I

GROUND WATER LEVELS AT WELLS

L A SAN GABRIEL RIVER HYDRO UNIT U-05.00

COASTAL PL OF LA CO HYDRO SUBUNIT U-05.A0
WEST COAST HYDRO SUBAREA U-05.A2

STATE WELL NUMBER	GROUND SURFACE ELEVATION IN FEET	DATE	GROUND SURFACE TO WATER SURFACE IN FEET	WATER SURFACE ELEVATION IN FEET	AGENCY SUPPLYING DATA
02S/14W-19K02S	57.0	11-14-66	91.9	-34.9	101
		3-27-67	89.0	-32.0	050
		4-18-67	90.0	-33.0	101
02S/14W-19K03S	57.0	11-14-66	97.0	-40.0	101
		3-27-67	91.1	-34.1	050
		4-18-67	95.4	-38.4	101
02S/14W-19M02S	30.0	11-14-66	51.7	-21.7	101
		4-18-67	51.6	-21.6	
02S/14W-19M03S	30.0	11-14-66	39.8	-9.8	101
02S/14W-19P01S	37.0	11-14-66	DRY		101
		4-17-67	DRY		
02S/14W-19P02S	34.0	4-17-67	DRY		101
02S/14W-19P03S	34.0	11-14-66	DRY		101
		4-17-67	DRY		
02S/14W-19Q01S	48.9	11-14-66	87.0	-38.1	101
		3-27-67	84.8	-35.9	050
		4-18-67	85.3	-36.4	101
02S/14W-22N06S	159.2	2-01-67	151.4(5)	7.8	061
		3-08-67	151.4(5)	7.8	
		3-27-67	156.6	2.6	050
		4-03-67	152.4(5)	6.8	061
		5-01-67	150.9(5)	8.3	
		6-02-67	151.9(5)	7.3	
		7-06-67	151.4(5)	7.8	
		7-31-67	149.9(5)	9.3	
		8-31-67	149.9(5)	9.3	
02S/14W-22N08S	157.9	2-01-67	217.0(5)	-59.1	061
		2-27-67	215.0(5)	-57.1	
		3-27-67	211.0	-53.1	050
		4-03-67	211.0(5)	-53.1	061
		5-01-67	214.5(5)	-56.6	
		6-01-67	211.5(5)	-53.6	
		6-30-67	211.5(5)	-53.6	
		7-31-67	211.0	-53.1	
		8-31-67	210.5(5)	-52.6	
02S/14W-22N09S	151.0	2-01-67	194.1(5)	-43.1	061
		2-27-67	193.6(5)	-42.6	
		3-27-67	190.2	-39.2	050
		4-03-67	190.3(5)	-39.3	061
		5-01-67	193.1(5)	-42.1	
		6-01-67	192.1(5)	-41.1	
		7-06-67	190.6(5)	-39.6	
		7-31-67	191.6(5)	-40.6	
		8-30-67	191.6(5)	-40.6	
02S/14W-27M01S	155.0	2-02-67	228.7	-73.7	061
		3-07-67	227.7	-72.7	
		3-28-67	225.6	-70.6	050
		4-03-67	225.5(5)	-70.5	061
		5-02-67	227.2(6)	-72.2	
		7-07-67	228.5(6)	-73.5	
		7-31-67	248.2(6)	-93.2	
		8-30-67	230.2(6)	-75.2	
02S/14W-27P02S	162.0	11-14-66	243.8	-81.8	101
		4-17-67	239.8	-77.8	
02S/14W-28E01S	105.0	2-02-67	163.2(5)	-58.2	061
		2-02-67	179.2(1)	-74.2	
		3-08-67	157.2(5)	-52.2	
		3-08-67	173.2(1)	-68.2	
		3-27-67	172.1	-67.1	050
		4-03-67	157.2(5)	-52.2	061
		4-03-67	171.2(1)	-66.2	
		5-01-67	157.7(5)	-52.7	
		5-01-67	180.2(1)	-75.2	
		6-01-67	171.2(5)	-66.2	
		6-01-67	187.2(1)	-82.2	
		7-05-67	166.7(5)	-61.7	
		7-05-67	187.7(1)	-82.7	
		7-31-67	168.7(5)	-63.7	
		7-31-67	193.2(1)	-88.2	
		9-01-67	183.2(5)	-78.2	
		9-01-67	197.2(1)	-92.2	
02S/14W-28F01S	112.0	2-02-67	173.5(5)	-61.5	061
		2-02-67	207.5(1)	-95.5	
		3-03-67	164.5(5)	-52.5	
		3-03-67	204.5(1)	-92.5	
		3-27-67	167.1	-55.1	050
		4-04-67	166.5(5)	-54.5	061
		4-04-67	202.5(1)	-90.5	
		5-01-67	166.5(5)	-54.5	
		5-01-67	205.5(1)	-93.5	
		6-01-67	170.5(5)	-58.5	
		6-01-67	218.0(1)	-106.0	
		7-05-67	176.5(5)	-64.5	

COASTAL PL OF LA CO HYDRO SUBUNIT U-05.A0
WEST COAST HYDRO SUBAREA U-05.A2

STATE WELL NUMBER	GROUND SURFACE ELEVATION IN FEET	DATE	GROUND SURFACE TO WATER SURFACE IN FEET	WATER SURFACE ELEVATION IN FEET	AGENCY SUPPLYING DATA
02S/14W-28F01S	112.0	7-05-67	223.5(1)	-111.5	061
(CONT.)		7-31-67	176.5(5)	-64.5	
		7-31-67	222.5(1)	-110.5	
		9-01-67	183.0(5)	-71.0	
		9-01-67	223.5(1)	-111.5	
02S/14W-28L01S	124.0	2-02-67	175.5(5)	-51.5	061
		3-06-67	174.4(5)	-50.4	
		3-27-67	174.9	-50.9	050
		4-03-67	174.9(5)	-50.9	061
		5-03-67	176.9(5)	-52.9	
		6-05-67	182.9(5)	-58.9	
		7-07-67	184.9(5)	-60.9	
		8-01-67	183.4(5)	-59.4	
		8-31-67	183.9(5)	-59.9	
02S/14W-28M01S	99.0	2-02-67	154.9(5)	-55.9	061
		3-03-67	153.4(5)	-54.4	
		3-27-67	156.9	-57.9	050
		4-03-67	153.9(5)	-54.9	061
		4-03-67	246.9(1)	-147.9	
		5-03-67	155.9(5)	-56.9	
		5-03-67	248.9(1)	-149.9	
		5-31-67	162.4(5)	-63.4	
		5-31-67	251.9(1)	-152.9	
		6-30-67	161.9(5)	-62.9	
		6-30-67	242.9(1)	-143.9	
		8-01-67	162.9(5)	-63.9	
		8-01-67	256.9(1)	-157.9	
		8-31-67	163.4(5)	-64.4	
		8-31-67	254.9(1)	-155.9	
02S/14W-28M02S	90.0	2-02-67	142.8(5)	-52.8	061
		2-02-67	159.8(1)	-69.8	
		3-03-67	140.8(5)	-50.8	
		3-03-67	154.8(1)	-64.8	
		3-27-67	143.6	-53.6	050
		4-03-67	140.0(5)	-50.0	061
		5-04-67	143.8(5)	-53.8	
		5-04-67	164.8(1)	-74.8	
		5-31-67	147.3(5)	-57.3	
		5-31-67	165.8(1)	-75.8	
		7-05-67	148.8(5)	-58.8	
		7-05-67	169.8(1)	-79.8	
		8-01-67	148.8(5)	-58.8	
		8-01-67	161.8(1)	-71.8	
		8-31-67	147.8(5)	-57.8	
		8-31-67	168.3(1)	-78.3	
02S/14W-29H01S	90.0	2-02-67	143.7(5)	-53.7	061
		2-02-67	211.7(1)	-121.7	
		3-07-67	141.7(5)	-51.7	
		3-07-67	208.7(1)	-118.7	
		3-27-67	142.8	-52.8	050
		4-03-67	140.3(5)	-50.3	061
		4-03-67	207.7(1)	-117.7	
		5-02-67	144.7(5)	-54.7	
		5-02-67	208.7(1)	-118.7	
		6-05-67	148.7(5)	-58.7	
		7-07-67	150.2(5)	-60.2	
		7-07-67	210.2(1)	-120.2	
		8-01-67	145.7(5)	-55.7	
		8-01-67	208.7(1)	-118.7	
		9-01-67	149.7(5)	-59.7	
		9-01-67	211.7(1)	-121.7	
02S/14W-32C02S	98.0	2-01-67	143.4(5)	-45.4	061
		3-03-67	142.9(5)	-44.9	
		3-03-67	177.4(1)	-79.4	
		3-27-67	143.3	-45.3	050
		4-04-67	142.8(5)	-44.8	061
		5-02-67	143.4(5)	-45.4	
		5-02-67	163.4(1)	-65.4	
		6-02-67	147.4(5)	-49.4	
		6-02-67	175.9(1)	-77.9	
		6-30-67	142.4(5)	-44.4	
		6-30-67	171.4(1)	-73.4	
		7-31-67	141.4(5)	-43.4	
		7-31-67	176.4(1)	-78.4	
		9-01-67	144.4(5)	-46.4	
		9-01-67	175.4(1)	-77.4	
02S/14W-32F01S	98.0	3-08-67	144.7(5)	-46.7	061
		3-08-67	166.7(1)	-68.7	
		3-27-67	145.1	-47.1	050
		4-03-67	144.9(5)	-46.9	061
		4-03-67	166.7(1)	-68.7	
		5-02-67	143.7(5)	-45.7	
		5-02-67	167.7(1)	-69.7	
		6-02-67	144.7(5)	-46.7	
		6-02-67	166.7(1)	-68.7	
		7-06-67	146.7(5)	-48.7	
		7-06-67	170.2(1)	-72.2	
		7-31-67	147.2(5)	-49.2	
		7-31-67	171.2(1)	-73.2	
		9-01-67	146.7(5)	-48.7	
		9-01-67	170.7(1)	-72.7	

See page 117 for key to terms & abbreviations

TABLE C-I

GROUND WATER LEVELS AT WELLS

L A SAN GABRIEL RIVER HYDRO UNIT U-05.00

COASTAL PL OF LA CO HYDRO SUBUNIT U-05.A0
WEST COAST HYDRO SUBAREA

STATE WELL NUMBER	GROUND SURFACE ELEVATION IN FEET	DATE	GROUND SURFACE TO WATER SURFACE IN FEET	WATER SURFACE ELEVATION IN FEET	AGENCY SUPPLYING DATA
					U-05.A2
02S/14W-32F02S	98.0	2-01-67	181.4(1)	-83.4	061
		3-08-67	144.4(5)	-46.4	
		3-08-67	183.4(1)	-85.4	
		3-27-67	143.6	-45.6	050
		4-03-67	143.4(5)	-45.4	061
		4-03-67	192.4(1)	-94.4	
		5-02-67	142.4(5)	-44.4	
		5-02-67	194.4(1)	-96.4	
		6-02-67	149.4(5)	-51.4	
		7-06-67	149.9(6)	-51.9	
		8-01-67	149.4(6)	-51.4	
		9-01-67	148.6(6)	-50.6	
02S/14W-34C01S	147.0	3-28-67	232.5	-85.5	050
02S/14W-34C02S	147.0	2-02-67	233.1	-86.1	061
		3-07-67	237.1	-90.1	
		3-28-67	241.2	-94.2	050
		4-03-67	241.3(5)	-94.3	061
		5-04-67	240.6(6)	-93.6	
		6-01-67	239.9(6)	-92.9	
		7-07-67	255.4(6)	-108.4	
		7-31-67	230.9(6)	-83.9	
		9-01-67	247.9(6)	-100.9	
02S/14W-34F01S	152.0	3-28-67	232.0	-80.0	050
02S/14W-34L02S	137.0	3-28-67	203.5	-66.5	050
02S/15W-34F01S	60.8	11-09-66	63.3	-2.5	101
		4-17-67	62.7	-1.9	
03S/13W-18G02S	131.2	3-29-67	207.2	-76.0	050
		10-18-67	206.8	-75.6	
03S/13W-18K01S	105.5	3-29-67	(6)		050
03S/13W-18K02S	110.0	3-29-67	(6)		050
03S/13W-19A01S	109.6	3-28-67	153.2	-43.6	050
03S/13W-19A03S	121.0	3-28-67	173.0	-52.0	050
03S/13W-19A07S	121.0	3-28-67	(6)		050
03S/13W-19D01S	70.0	11-14-66	112.2	-42.2	101
		4-17-67	110.7	-40.7	
03S/13W-19D02S	81.0	11-14-66	118.9	-37.9	101
		4-17-67	117.7	-36.7	
03S/13W-19J03S	72.3	11-01-66	115.3	-43.0	101
		4-17-67	114.1	-41.8	
03S/13W-19N01S	46.6	3-29-67	89.3	-42.7	050
03S/13W-19Q03S	48.0	3-29-67	92.5(4)	-44.5	050
03S/13W-20C01S	104.2	3-30-67	148.8	-44.6	050
03S/13W-29A02S	67.5	3-30-67	111.7	-44.2	050
03S/13W-29A03S	70.7	11-02-66	116.1	-45.4	101
		4-19-67	(7)		
03S/13W-29C01S	57.8	11-01-66	100.8	-43.0	101
		4-17-67	99.5	-41.7	
03S/13W-29D06S	49.0	3-29-67	117.0	-68.0	050
03S/13W-29D07S	49.0	3-29-67	120.1	-71.1	050
03S/13W-29E03S	44.0	3-30-67	64.4	-20.4	050
03S/13W-29E04S	45.0	3-20-67	(6)		050
03S/13W-29N02S	38.0	3-28-67	111.9	-73.9	050
03S/13W-30H02S	41.2	11-01-66	78.0	-36.8	101
		4-17-67	78.0	-36.8	
03S/13W-30J01S	36.8	3-28-67	107.6	-70.8	050
03S/13W-30J05S	36.0	3-28-67	75.4	-39.4	050
03S/13W-30K01S	39.0	3-29-67	75.6	-36.6	050
03S/13W-30Q07S	30.5	11-01-66	69.6	-39.1	101
		4-17-67	68.1	-37.6	
03S/13W-31B07S	27.0	11-01-66	(8)		101
		11-02-66	69.3	-42.3	
		3-28-67	77.0	-50.0	050
		4-17-67	(8)		101
		5-05-67	77.9	-50.9	
03S/13W-31C02S	27.0	3-29-67	100.2	-73.2	050

COASTAL PL OF LA CO HYDRO SUBUNIT U-05.A0
WEST COAST HYDRO SUBAREA

STATE WELL NUMBER	GROUND SURFACE ELEVATION IN FEET	DATE	GROUND SURFACE TO WATER SURFACE IN FEET	WATER SURFACE ELEVATION IN FEET	AGENCY SUPPLYING DATA
					U-05.A2
03S/13W-31H01S	26.0	3-28-67	100.2	-74.2	050
03S/13W-31K01S	20.0	3-29-67	20.1	-.1	050
03S/13W-31K02S	15.0	3-29-67	17.2(1)	-2.2	050
03S/13W-31M01S	25.5	3-29-67	98.7(1)	-73.2	050
03S/13W-32C01S	34.9	11-01-66	71.9	-37.0	101
		3-28-67	70.6	-35.7	050
		4-17-67	70.2	-35.3	101
03S/13W-32E02S	25.0	3-29-67	78.5	-53.5	050
03S/13W-32F02S	47.8	3-28-67	115.6	-67.8	050
03S/13W-35A05S	27.3	11-01-66	64.8	-37.5	101
03S/14W-02D01S	140.0	2-03-67	217.9(5)	-77.9	061
		3-07-67	219.4(5)	-79.4	
		3-27-67	224.9	-84.9	050
		4-04-67	225.2(5)	-85.2	061
		5-04-67	215.9(5)	-75.9	
		6-01-67	253.4(5)	-113.4	
		7-07-67	259.4(5)	-119.4	
		7-31-67	260.4(5)	-120.4	
		8-30-67	262.4(5)	-122.4	
03S/14W-03H01S	104.0	2-02-67	188.3(5)	-84.3	061
		2-02-67	260.3(1)	-156.3	
		3-07-67	189.3(5)	-85.3	
		3-07-67	259.3(1)	-155.3	
		3-27-67	186.0	-82.0	050
		4-04-67	187.1(5)	-83.1	061
		4-04-67	254.3(1)	-150.3	
		5-04-67	187.8(5)	-83.8	
		5-04-67	259.3(1)	-155.3	
		6-01-67	227.3(5)	-123.3	
		6-01-67	293.8(1)	-189.8	
		7-06-67	230.3(5)	-126.3	
		7-06-67	302.3(1)	-198.3	
		8-01-67	233.3(5)	-129.3	
		8-01-67	308.8(1)	-204.8	
		9-01-67	234.3(5)	-130.3	
		9-01-67	321.8(1)	-217.8	
03S/14W-03K01S	74.0	10-15-66	144.9(5)	-70.9	101
		11-15-66	143.9(5)	-69.9	
		12-01-66	144.9(5)	-70.9	
		1-07-67	141.5	-67.5	
		1-07-67	261.0(1)	-187.0	061
		1-28-67	142.0(5)	-68.0	
		2-01-67	141.9(5)	-67.9	101
		2-28-67	143.0(5)	-69.0	061
		2-28-67	240.0(1)	-166.0	
		3-01-67	145.5	-71.5	101
		3-28-67	132.0(5)	-58.0	061
		3-28-67	233.0(1)	-159.0	
		3-29-67	131.5	-57.5	050
		4-01-67	131.9(5)	-57.9	101
		4-28-67	136.0(5)	-62.0	061
		4-28-67	237.0(1)	-163.0	
		5-01-67	137.9(5)	-63.9	101
		5-28-67	142.0(5)	-68.0	061
		5-28-67	241.0(1)	-167.0	
		6-01-67	143.5	-69.5	101
		6-28-67	146.0(5)	-72.0	061
		6-28-67	241.0(1)	-167.0	
		7-01-67	145.9(5)	-71.9	101
		7-21-67	143.0(5)	-69.0	061
		7-21-67	245.0(1)	-171.0	
		8-15-67	142.9(5)	-68.9	101
		8-21-67	143.0(5)	-69.0	061
		8-21-67	247.0(1)	-173.0	
		9-21-67	145.9(5)	-71.9	101
		9-28-67	145.0(5)	-71.0	061
		9-28-67	243.0(1)	-169.0	
03S/14W-03K02S	76.0	10-15-66	145.7(5)	-69.7	101
		11-15-66	145.7(5)	-69.7	
		12-01-66	145.7(5)	-69.7	
		1-07-67	143.5	-67.5	
		1-28-67	144.0(5)	-68.0	061
		1-28-67	250.0(1)	-174.0	
		2-07-67	137.7(5)	-61.7	101
		2-28-67	154.0(5)	-78.0	061
		2-28-67	266.0(1)	-190.0	
		3-01-67	151.7(5)	-75.7	101
		3-28-67	137.0(5)	-61.0	061
		3-28-67	261.0(1)	-185.0	
		3-29-67	135.4	-59.4	050
		4-01-67	134.7(5)	-58.7	101
		4-28-67	143.0(5)	-67.0	061
		4-28-67	255.0(1)	-179.0	
		5-01-67	142.7(5)	-66.7	101
		5-28-67	149.0(5)	-73.0	061
		5-28-67	255.0(1)	-179.0	
		6-01-67	148.5	-72.5	101

See page 117 for key to terms & abbreviations

TABLE C-I

GROUND WATER LEVELS AT WELLS

L A SAN GABRIEL RIVER HYDRO UNIT U-05.00

COASTAL PL OF LA CO HYDRO SUBUNIT U-05.A0
WEST COAST HYDRO SUBAREA U-05.A2

STATE WELL NUMBER	GROUND SURFACE ELEVATION IN FEET	DATE	GROUND SURFACE TO WATER SURFACE IN FEET	WATER SURFACE ELEVATION IN FEET	AGENCY SUPPLYING DATA
03S/14W-03K02S	76.0	6-28-67	149.0(5)	-73.0	061
(CONT.)		6-28-67	256.0(1)	-180.0	061
		7-07-67	147.5	-71.5	101
		7-21-67	150.0(5)	-74.0	061
		7-21-67	260.0(1)	-184.0	
		8-15-67	147.7(5)	-71.7	101
		8-21-67	150.0(5)	-74.0	061
		8-21-67	260.0(1)	-184.0	
		9-21-67	149.7(5)	-73.7	101
		9-28-67	145.0(5)	-69.0	061
		9-28-67	257.0(1)	-181.0	
03S/14W-03K03S	76.0	1-28-67	(9)		061
		1-28-67	185.0(1)	-109.0	
		2-28-67	(9)		
		2-28-67	187.0(1)	-111.0	
		3-28-67	.0(5)	76.0	
		3-28-67	185.0(1)	-109.0	
		3-29-67	(1)		050
		4-21-67	(9)		061
		4-21-67	189.0(1)	-113.0	
		5-28-67	(9)		
		5-28-67	192.0(1)	-116.0	
		6-28-67	(9)		
		6-28-67	196.0(1)	-120.0	
		7-21-67	(9)		
		7-21-67	189.0(1)	-113.0	
		8-21-67	193.0(1)	-117.0	
		9-21-67	132.0(5)	-56.0	
		9-21-67	188.0(1)	-112.0	
		9-21-67	131.8	-55.8	050
03S/14W-04N01S	74.0	10-15-66	156.0(5)	-82.0	101
		11-15-66	155.0(5)	-81.0	
		12-01-66	153.0(5)	-79.0	
		1-01-67	151.0(5)	-77.0	
		1-21-67	148.0(5)	-74.0	061
		1-21-67	(9)		
		2-01-67	145.0(5)	-71.0	101
		2-28-67	149.0(5)	-75.0	061
		2-28-67	223.0(1)	-149.0	
		3-01-67	146.0(5)	-72.0	101
		3-28-67	148.0(5)	-74.0	061
		3-28-67	219.0(1)	-145.0	
		3-29-67	144.1	-70.1	050
		4-01-67	147.0(5)	-73.0	101
		4-28-67	144.0(5)	-70.0	061
		4-28-67	233.0(1)	-159.0	
		5-01-67	143.0(5)	-69.0	101
		5-28-67	155.0(5)	-81.0	061
		5-28-67	253.0(1)	-179.0	
		6-01-67	154.0	-80.0	101
		6-28-67	161.0(5)	-87.0	061
		6-28-67	242.0(1)	-168.0	
		7-07-67	160.0	-86.0	101
		7-28-67	160.0(5)	-86.0	061
		7-28-67	275.0(1)	-201.0	
		8-15-67	159.0(5)	-85.0	101
		8-21-67	161.0(5)	-87.0	061
		8-21-67	277.5(1)	-203.5	
		9-15-67	161.0(5)	-87.0	101
		9-28-67	160.0(5)	-86.0	061
		9-28-67	268.0(1)	-194.0	
03S/14W-04N02S	74.0	10-03-66	162.0	-88.0	101
		11-09-66	154.6	-80.6	
		12-12-66	149.9	-75.9	
		1-03-67	148.2	-74.2	
		1-21-67	146.0(5)	-72.0	061
		1-21-67	232.0(1)	-158.0	
		2-06-67	146.2	-72.2	101
		2-28-67	146.0(5)	-72.0	061
		2-28-67	232.0(1)	-158.0	
		3-01-67	146.9	-72.9	101
		3-28-67	145.0(5)	-71.0	061
		3-28-67	227.0(1)	-153.0	
		3-29-67	144.8	-70.8	050
		4-12-67	142.1	-68.1	101
		4-28-67	147.0(5)	-73.0	061
		4-28-67	237.0(1)	-163.0	
		5-02-67	147.2	-73.2	101
		5-28-67	153.0(5)	-79.0	061
		5-28-67	243.0(1)	-169.0	
		6-06-67	156.0(4)	-82.0	101
		6-28-67	158.0(5)	-84.0	061
		6-28-67	245.0(1)	-171.0	
		7-03-67	159.9	-85.9	101
		7-28-67	156.0(5)	-82.0	061
		7-28-67	247.0(1)	-173.0	
		8-01-67	161.9	-87.9	101
		8-21-67	248.0(1)	-174.0	061
		8-21-67	158.0(5)	-84.0	
		9-05-67	162.4	-88.4	101
		9-28-67	161.0(5)	-87.0	061
		9-28-67	240.0(1)	-166.0	
03S/14W-07K02S	97.0	2-01-67	156.1	-59.1	061
		3-01-67	153.1	-56.1	

COASTAL PL OF LA CO HYDRO SUBUNIT U-05.A0
WEST COAST HYDRO SUBAREA U-05.A2

STATE WELL NUMBER	GROUND SURFACE ELEVATION IN FEET	DATE	GROUND SURFACE TO WATER SURFACE IN FEET	WATER SURFACE ELEVATION IN FEET	AGENCY SUPPLYING DATA
03S/14W-07K02S	97.0	3-28-67	148.9	-51.9	050
(CONT.)		4-01-67	148.9	-51.9	
		5-01-67	157.5	-60.5	
		6-01-67	158.5	-61.5	
		7-01-67	161.1	-64.1	
		8-01-67	158.1	-61.1	
		9-01-67	166.7	-69.7	
03S/14W-07K04S	96.0	2-01-67	156.0	-60.0	061
		3-01-67	153.0	-57.0	
		3-28-67	145.0	-49.0	050
		5-01-67	156.0	-60.0	061
		6-01-67	159.0	-63.0	
		7-01-67	159.0	-63.0	
		8-01-67	159.0	-63.0	
		9-01-67	163.6	-67.6	
03S/14W-07K05S	98.3	2-01-67	158.5	-60.2	061
		3-01-67	155.1	-56.8	
		3-28-67	149.9	-51.6	050
		4-01-67	149.9	-51.6	061
		5-01-67	157.1	-58.8	
		6-01-67	157.5	-59.2	
		7-01-67	163.5	-65.2	
		8-01-67	171.1	-72.8	
		9-01-67	166.1	-67.8	
		9-01-67	165.7	-67.4	
03S/14W-07Q03S	97.0	3-28-67	149.9	-52.9	050
03S/14W-07Q04S	100.0	2-01-67	158.4	-58.4	061
		3-01-67	156.8	-56.8	
		3-28-67	152.5	-52.5	050
		4-01-67	152.5	-52.5	061
		5-01-67	161.4	-61.4	
		6-01-67	168.4	-68.4	
		7-01-67	166.4	-66.4	
		8-01-67	164.8	-64.8	
		9-01-67	170.8	-70.8	
03S/14W-07Q05S	97.0	2-01-67	152.9	-55.9	061
		3-01-67	150.3	-53.3	
		3-28-67	147.9	-50.9	050
		4-01-67	147.9	-50.9	061
		5-01-67	154.9	-57.9	
		6-01-67	155.2	-58.2	
		7-01-67	157.3	-60.3	
		8-01-67	155.8	-58.8	
		9-01-67	160.3	-63.3	
03S/14W-07Q06S	97.0	2-01-67	157.0	-60.0	061
		3-01-67	154.0	-57.0	
		4-01-67	148.6	-51.6	
		5-01-67	155.4	-58.4	
		6-01-67	165.4	-68.4	
		7-01-67	163.0	-66.0	
		8-01-67	161.0	-64.0	
		9-01-67	167.8	-70.8	
03S/14W-08D03S	93.0	1-31-67	150.0	-57.0	061
		2-27-67	150.0	-57.0	
		3-27-67	141.5	-48.5	050
		3-31-67	150.0	-57.0	061
		5-01-67	149.0	-56.0	
		6-01-67	149.0	-56.0	
		7-01-67	149.0	-56.0	
		8-01-67	149.0	-56.0	
		9-01-67	149.0	-56.0	
		9-29-67	149.0	-56.0	
03S/14W-09N03S	80.0	3-27-67	127.4	-47.4	050
03S/14W-09N04S	80.1	3-27-67	128.6	-48.5	050
03S/14W-09P01S	75.0	1-27-67	127.0(5)	-52.0	061
		2-08-67	117.0(5)	-42.0	
		3-27-67	124.7	-49.7	
		3-27-67	124.7	-49.7	050
		4-28-67	126.0(5)	-51.0	061
		5-29-67	126.0(5)	-51.0	
		6-29-67	127.0(5)	-52.0	
		7-31-67	(7)		
		8-28-67	127.0(5)	-52.0	
		9-29-67	127.0(5)	-52.0	
03S/14W-09P03S	72.0	1-27-67	127.8(5)	-55.8	061
		2-08-67	119.8(5)	-47.8	
		3-27-67	119.3(5)	-47.3	
		3-27-67	119.7	-47.7	050
		7-31-67	(0)		061
		7-31-67	(0)		
		9-29-67	(7)		
03S/14W-09Q03S	65.0	1-27-67	122.3(5)	-57.3	061
		2-08-67	116.3(5)	-51.3	
		3-27-67	115.1	-50.1	
		3-27-67	115.1	-50.1	050
		4-28-67	117.3(5)	-52.3	061

See page 117 for key to terms & abbreviations

TABLE C-I

GROUND WATER LEVELS AT WELLS

L A SAN GABRIEL RIVER HYDRO UNIT U-05.00

COASTAL PL OF LA CO HYDRO SUBUNIT U-05.A0
WEST COAST HYDRO SUBAREA U-05.A2

STATE WELL NUMBER	GROUND SURFACE ELEVATION IN FEET	DATE	GROUND SURFACE TO WATER SURFACE IN FEET	WATER SURFACE ELEVATION IN FEET	AGENCY SUPPLYING DATA
03S/14W-09Q03S	65.0	5-29-67	116.3(5)	-51.3	061
(CONT.)		6-29-67	116.3(5)	-51.3	
		7-31-67	(7)		
		8-28-67	117.3(5)	-52.3	
		9-29-67	116.3(5)	-51.3	
03S/14W-10G01S	61.0	2-02-67	116.8(5)	-55.8	061
		3-07-67	116.3(5)	-55.3	
		3-27-67	110.4	-49.4	050
		4-03-67	110.5(5)	-49.5	061
		5-03-67	116.3(5)	-55.3	
		6-01-67	114.3(5)	-53.3	
		7-07-67	115.3(5)	-54.3	
		7-31-67	114.3(5)	-53.3	
		8-30-67	115.3(5)	-54.3	
03S/14W-10G025	62.0	2-02-67	215.1(1)	-153.1	061
		3-07-67	220.1(1)	-158.1	
		3-27-67	(1)		050
		4-04-67	218.6(1)	-156.6	061
		5-03-67	122.6(5)	-60.6	
		5-03-67	222.6(1)	-160.6	
		6-02-67	223.6(1)	-161.6	
		7-07-67	231.6(1)	-169.6	
		7-31-67	233.6(1)	-171.6	
		8-28-67	144.6(5)	-82.6	
		8-28-67	231.6(1)	-169.6	
03S/14W-11D01S	116.0	10-03-66	162.6	-46.6	101
		11-05-66	162.6	-46.6	
		12-10-66	162.4	-46.4	
		1-03-67	162.4	-46.4	
		2-04-67	162.1	-46.1	
		3-01-67	161.9	-45.9	
		4-07-67	(4)		050
		4-12-67	161.8	-45.8	101
		5-02-67	161.4	-45.4	
		6-03-67	161.3	-45.3	
		7-01-67	161.5	-45.5	
		8-01-67	161.2	-45.2	
		9-02-67	161.5	-45.5	
03S/14W-11G025	150.0	10-15-66	247.9(5)	-97.9	101
		11-15-66	238.9(5)	-88.9	
		12-01-66	241.9(5)	-91.9	
		1-01-67	246.9(5)	-96.9	
		1-28-67	246.8(5)	-96.8	061
		1-28-67	325.8(1)	-175.8	
		2-01-67	245.9(5)	-95.9	101
		2-28-67	245.8(5)	-95.8	061
		2-28-67	324.8(1)	-174.8	
		3-01-67	245.9(5)	-95.9	101
		3-07-67	247.8(5)	-97.8	061
		3-07-67	326.8(1)	-176.8	
		3-29-67	239.0	-89.0	050
		4-21-67	249.2	-99.2	101
		4-28-67	250.9(5)	-100.9	061
		4-28-67	340.9(1)	-190.9	
		5-28-67	253.8(5)	-103.8	
		5-28-67	344.8(1)	-194.8	
		6-01-67	252.9(5)	-102.9	101
		6-21-67	243.9(5)	-93.9	
		6-28-67	244.8(5)	-94.8	061
		6-28-67	338.8(1)	-188.8	
		7-15-67	250.9(5)	-100.9	101
		7-28-67	249.8(5)	-99.8	061
		7-28-67	342.8(1)	-192.8	
		8-15-67	247.9(5)	-97.9	101
		8-21-67	246.8(5)	-96.8	061
		8-21-67	341.8(1)	-191.8	
		9-21-67	250.9(5)	-100.9	101
		9-28-67	251.8(5)	-101.8	061
		9-28-67	341.8(1)	-191.8	
		9-28-67	152.1	-2.1	050
03S/14W-11J025	160.0	3-27-67	244.3	-84.3	050
03S/14W-13B025	126.0	10-01-66	221.0(5)	-95.0	101
		11-01-66	220.0(5)	-94.0	
		12-01-66	223.0(5)	-97.0	
		1-15-67	227.5	-101.5	
		1-28-67	231.0(5)	-105.0	061
		1-28-67	319.0(1)	-193.0	
		2-15-67	228.0(5)	-102.0	101
		2-28-67	223.0(5)	-97.0	061
		2-28-67	296.0(1)	-170.0	
		3-14-67	225.0(5)	-99.0	
		3-14-67	298.0(1)	-172.0	
		3-15-67	225.5	-99.5	101
		3-29-67	218.6	-92.6	050
		4-15-67	222.0(5)	-96.0	101
		4-21-67	226.0(5)	-100.0	061
		4-21-67	290.0(1)	-164.0	
		5-15-67	224.0(5)	-98.0	101
		5-28-67	(9)		061
		6-15-67	223.0(5)	-97.0	101
		6-28-67	225.0(5)	-99.0	061
		6-28-67	294.0(1)	-168.0	

COASTAL PL OF LA CO HYDRO SUBUNIT U-05.A0
WEST COAST HYDRO SUBAREA U-05.A2

STATE WELL NUMBER	GROUND SURFACE ELEVATION IN FEET	DATE	GROUND SURFACE TO WATER SURFACE IN FEET	WATER SURFACE ELEVATION IN FEET	AGENCY SUPPLYING DATA
03S/14W-13B025	126.0	7-01-67	224.0(5)	-98.0	101
(CONT.)		7-28-67	221.0(5)	-95.0	
		7-28-67	288.0(1)	-162.0	
		8-15-67	216.0(5)	-90.0	101
		8-21-67	221.0(5)	-95.0	061
		8-21-67	294.0(1)	-168.0	
		9-21-67	220.0(5)	-94.0	101
		9-28-67	219.0(5)	-93.0	061
		9-28-67	289.0(1)	-163.0	
03S/14W-13J03S	86.0	10-01-66	178.7(5)	-92.7	101
		10-15-66	171.7(5)	-85.7	
		11-15-66	175.7(5)	-89.7	
		12-01-66	172.7(5)	-86.7	
		1-01-67	175.7(5)	-89.7	
		1-28-67	180.7(5)	-94.7	061
		1-28-67	246.7(1)	-160.7	
		2-01-67	180.7(5)	-94.7	101
		2-28-67	175.7(5)	-89.7	061
		2-28-67	247.7(1)	-161.7	
		3-01-67	175.7(5)	-89.7	101
		3-28-67	171.7(5)	-85.7	061
		3-28-67	237.7(1)	-151.7	
		3-29-67	171.4	-85.4	050
		4-01-67	171.7(5)	-85.7	101
		4-28-67	176.7(5)	-90.7	061
		4-28-67	244.7(1)	-158.7	
		5-01-67	176.7(5)	-90.7	101
		5-28-67	177.7(5)	-91.7	061
		5-28-67	251.7(1)	-165.7	
		6-01-67	178.5	-92.5	101
		6-28-67	171.7(5)	-85.7	061
		6-28-67	238.7(1)	-152.7	
		7-01-67	171.7(5)	-85.7	101
		7-21-67	172.7(5)	-86.7	061
		7-21-67	241.7(1)	-155.7	
		8-15-67	168.7(5)	-82.7	101
		8-28-67	167.7(5)	-81.7	061
		8-28-67	237.7(1)	-151.7	
		9-15-67	173.7(5)	-87.7	101
		9-28-67	168.7(5)	-82.7	061
		9-28-67	207.7(1)	-121.7	
03S/14W-13J045	82.0	1-28-67	181.5(5)	-99.5	061
		1-28-67	243.5(1)	-161.5	
		2-28-67	176.5(5)	-94.5	
		2-28-67	245.5(1)	-163.5	
		3-28-67	171.5(5)	-89.5	
		3-28-67	236.5(1)	-154.5	
		3-29-67	167.0	-85.0	050
		4-28-67	177.5(5)	-95.5	061
		4-28-67	244.5(1)	-162.5	
		5-28-67	185.5(5)	-103.5	
		5-28-67	248.5(1)	-166.5	
		6-28-67	171.5(5)	-89.5	
		6-28-67	253.5(1)	-171.5	
		7-14-67	172.5(5)	-90.5	
		7-14-67	236.5(1)	-154.5	
		8-21-67	168.5(5)	-86.5	
		8-21-67	239.5(1)	-157.5	
		9-28-67	172.5(5)	-90.5	
		9-28-67	238.5(1)	-156.5	
03S/14W-13M01S	49.0	3-30-67	(2)		050
		4-04-67	(6)		
03S/14W-14A01S	84.0	10-01-66	130.7(5)	-46.7	101
		11-01-66	130.7(5)	-46.7	
		12-01-66	130.7(5)	-46.7	
		1-01-67	130.7(5)	-46.7	
		1-28-67	129.7(5)	-45.7	061
		1-28-67	149.7(1)	-65.7	
		2-01-67	127.7(5)	-43.7	101
		2-28-67	136.7(5)	-52.7	061
		2-28-67	149.7(1)	-65.7	
		3-01-67	136.7(5)	-52.7	101
		3-21-67	135.7(5)	-51.7	
		3-28-67	133.7(5)	-49.7	061
		3-28-67	148.7(1)	-64.7	
		3-29-67	128.7(5)	-44.7	050
		4-15-67	134.7(5)	-50.7	101
		4-28-67	136.4(5)	-52.4	061
		4-28-67	150.4(1)	-66.4	
		5-15-67	135.7(5)	-51.7	101
		5-28-67	135.7(5)	-51.7	061
		5-28-67	146.7(1)	-62.7	
		6-15-67	129.7(5)	-45.7	101
		6-28-67	129.7(5)	-45.7	061
		6-28-67	141.7(1)	-57.7	
		7-01-67	129.7(5)	-45.7	101
		7-21-67	128.7(5)	-44.7	061
		7-21-67	141.7(1)	-57.7	
		8-15-67	127.7(5)	-43.7	101
		8-21-67	128.7(5)	-44.7	061
		8-21-67	142.7(1)	-58.7	
		9-15-67	128.7(5)	-44.7	101
		9-21-67	128.7(5)	-44.7	061
		9-21-67	(9)		

See page 117 for key to terms & abbreviations

TABLE C-1

GROUND WATER LEVELS AT WELLS

L A SAN GABRIEL RIVER HYDRO UNIT U-05.00

COASTAL PL OF LA CO HYDRO SUBUNIT U-05.A0
WEST COAST HYDRO SUBAREA U-05.A2

STATE WELL NUMBER	GROUND SURFACE ELEVATION IN FEET	DATE	GROUND SURFACE TO WATER SURFACE IN FEET	WATER SURFACE ELEVATION IN FEET	AGENCY SUPPLYING DATA
03S/14W-14D01S	50.0	10-15-66	126.0(5)	-76.0	101
		11-15-66	130.0(5)	-80.0	
		12-01-66	132.0(5)	-82.0	
		1-01-67	131.0(5)	-81.0	
		1-28-67	125.7(1)	-75.7	061
		1-28-67	192.7(1)	-142.7	
		2-01-67	127.0(5)	-77.0	101
		2-28-67	129.7(5)	-79.7	061
		2-28-67	188.7(1)	-138.7	
		3-01-67	129.0(5)	-79.0	101
		3-21-67	125.7(5)	-75.7	061
		3-21-67	193.7(1)	-143.7	
		3-29-67	128.9	-78.9	050
		4-01-67	125.0(5)	-75.0	101
		4-28-67	130.7(5)	-80.7	061
		4-28-67	198.7(1)	-148.7	
		5-01-67	131.0(5)	-81.0	101
		5-28-67	133.7(5)	-83.7	061
		5-28-67	208.7(1)	-158.7	
		6-01-67	133.0(5)	-83.0	101
		6-21-67	128.0(5)	-78.0	
		6-28-67	128.7(5)	-78.7	061
		6-28-67	214.7(1)	-164.7	
		7-15-67	131.0(5)	-81.0	101
		7-28-67	129.7(5)	-79.7	061
		7-28-67	223.7(1)	-173.7	
		8-21-67	130.0(5)	-80.0	101
		8-21-67	130.7(5)	-80.7	061
		8-21-67	223.7(1)	-173.7	
		9-21-67	135.8	-85.8	101
		9-21-67	126.7(5)	-76.7	061
		9-21-67	225.7(1)	-175.7	
03S/14W-15B01S	52.0	11-14-66	105.8	-53.8	101
		4-12-67	102.5	-50.5	
03S/14W-15K01S	50.0	3-27-67	37.6	12.4	050
03S/14W-17F02S	90.0	11-09-66	119.9	-29.9	101
		2-20-67	118.8	-28.8	
		4-12-67	117.8	-27.8	
		8-16-67	117.7	-27.7	
03S/14W-17G02S	83.0	1-31-67	165.1(1)	-82.1	061
		1-31-67	133.1	-50.1	
		2-27-67	165.1(1)	-82.1	
		2-27-67	131.1	-48.1	
		3-27-67	129.2	-46.2	050
		3-31-67	132.1	-49.1	061
		5-01-67	173.1(1)	-90.1	
		5-01-67	130.1	-47.1	
		6-01-67	172.1(1)	-89.1	
		6-01-67	132.1	-49.1	
		7-01-67	173.1(1)	-90.1	
		7-01-67	132.1	-49.1	
		8-01-67	190.1(1)	-107.1	
		8-01-67	131.1	-48.1	
		9-01-67	190.1(1)	-107.1	
		9-01-67	131.1	-48.1	
		9-29-67	196.1(1)	-113.1	
		9-29-67	135.1	-52.1	
03S/14W-18B01S	94.0	3-28-67	105.0	-11.0	050
		9-15-67	102.7	-8.7	101
03S/14W-18C01S	98.0	11-04-66	104.0	-6.0	101
		3-28-67	102.7	-4.7	050
		4-12-67	102.3	-4.3	101
		9-15-67	103.1	-5.1	
03S/14W-18H01S	96.0	11-09-66	114.1	-18.1	101
		4-12-67	112.4	-16.4	
03S/14W-18K01S	93.0	11-04-66	98.6	-5.6	101
		11-28-66	97.0	-4.0	
		1-04-67	96.5	-3.5	
		1-27-67	95.5	-2.5	
		3-01-67	95.8	-2.8	
		3-28-67	95.7	-2.7	050
		4-03-67	96.3	-3.3	101
		4-10-67	96.0	-3.0	
		7-26-67	95.8	-2.8	
		8-30-67	96.0	-3.0	
		9-26-67	96.4	-3.4	
03S/14W-18N04S	105.0	2-01-67	101.1	3.9	061
		2-01-67	118.6(1)	-13.6	
		3-01-67	103.0(2)	2.0	
		3-01-67	102.5	2.5	
		4-03-67	101.9	3.1	
		4-03-67	119.4(1)	-14.4	
		4-30-67	130.9	-25.9	050
		5-01-67	101.0	4.0	061
		6-01-67	100.8	4.2	
		7-05-67	101.7	3.3	
		8-01-67	102.2	2.8	
		8-01-67	121.1(1)	-16.1	

COASTAL PL OF LA CO HYDRO SUBUNIT U-05.A0
WEST COAST HYDRO SUBAREA U-05.A2

STATE WELL NUMBER	GROUND SURFACE ELEVATION IN FEET	DATE	GROUND SURFACE TO WATER SURFACE IN FEET	WATER SURFACE ELEVATION IN FEET	AGENCY SUPPLYING DATA
03S/14W-18N04S (CONT.)	105.0	9-01-67	103.9	1.1	061
		9-01-67	123.1(1)	-18.1	
03S/14W-18N05S	112.0	2-01-67	112.2(2)	-.2	061
		2-01-67	107.6	4.4	
		3-01-67	108.6	3.4	
		3-01-67	159.6(1)	-47.6	
		3-28-67	108.4	3.6	050
		4-03-67	108.4	3.6	061
		4-03-67	114.6(1)	-2.6	
		5-01-67	107.2	4.8	
		6-01-67	106.9	5.1	
		6-01-67	120.9(1)	-8.9	
		7-05-67	108.3	3.7	
		8-01-67	108.6	3.4	
		8-01-67	133.4(1)	-21.4	
		9-01-67	110.5	1.5	
		9-01-67	134.8(1)	-22.8	
03S/14W-19K01S	72.3	4-14-67	72.2	.1	101
03S/14W-20J02S	65.0	3-30-67	87.8	-22.8	050
03S/14W-20P01S	73.8	3-28-67	(9)		050
		4-07-67	(9)		
03S/14W-21B02S	64.0	10-03-66	117.0	-53.0	101
		11-09-66	114.7	-50.7	
		12-12-66	114.4	-50.4	
		12-29-66	(0)		
		1-03-67	114.1	-50.1	
		1-28-67	(0)		061
		2-06-67	110.7	-46.7	101
		2-28-67	(9)		061
		3-01-67	112.2	-48.2	101
		3-28-67	(9)		061
		3-29-67	110.3	-46.3	050
		4-12-67	110.4	-46.4	101
		4-28-67	(0)		061
		5-02-67	112.0	-48.0	101
		5-28-67	(9)		061
		6-06-67	113.2	-49.2	101
		6-28-67	(9)		061
		7-03-67	114.5	-50.5	101
		7-31-67	(9)		061
		8-01-67	113.9	-49.9	101
		8-28-67	(9)		061
		9-05-67	115.0	-51.0	101
		9-28-67	(9)		061
03S/14W-21M01S	62.0	1-28-67	104.0(5)	-42.0	061
		1-28-67	181.0(1)	-119.0	
		2-28-67	103.0(5)	-41.0	
		2-28-67	186.0(1)	-124.0	
		3-28-67	102.0(5)	-40.0	
		3-28-67	185.0(1)	-123.0	
		3-29-67	101.9	-39.9	050
		4-28-67	102.0(5)	-40.0	061
		4-28-67	182.0(1)	-120.0	
		5-28-67	105.0(5)	-43.0	
		5-28-67	188.0(1)	-126.0	
		6-28-67	105.0(5)	-43.0	
		6-28-67	189.0(1)	-127.0	
		7-28-67	104.0(5)	-42.0	
		7-28-67	188.0(1)	-126.0	
		8-21-67	105.0(5)	-43.0	
		8-21-67	190.0(1)	-128.0	
		9-07-67	188.0(1)	-126.0	
		9-21-67	106.0(5)	-44.0	
03S/14W-21R02S	52.0	3-30-67	93.6	-41.6	050
03S/14W-22A01S	48.0	10-01-66	115.0(5)	-67.0	101
		10-15-66	108.0(5)	-60.0	
		11-01-66	108.0(5)	-60.0	
		11-15-66	112.0(5)	-64.0	
		12-01-66	112.0(5)	-64.0	
		1-01-67	109.0(5)	-61.0	
		1-28-67	110.0(5)	-62.0	061
		1-28-67	245.0(1)	-197.0	
		2-01-67	108.0(5)	-60.0	101
		2-28-67	109.0(5)	-61.0	061
		2-28-67	242.0(1)	-194.0	
		3-01-67	107.0(5)	-59.0	101
		3-28-67	106.0(5)	-58.0	061
		3-28-67	244.0(1)	-196.0	
		3-29-67	104.6	-56.6	050
		4-01-67	104.0(5)	-56.0	101
		4-28-67	109.0(5)	-61.0	061
		4-28-67	238.0(1)	-190.0	
		5-01-67	107.0(5)	-59.0	101
		5-28-67	109.0(5)	-61.0	061
		5-28-67	240.0(1)	-192.0	
		6-01-67	107.0(5)	-59.0	101
		6-28-67	107.0(5)	-59.0	061
		6-28-67	243.0(1)	-195.0	
		7-01-67	105.0(5)	-57.0	101
		7-21-67	114.0(5)	-66.0	061

See page 117 for key to terms & abbreviations

TABLE C-I

GROUND WATER LEVELS AT WELLS

L A SAN GABRIEL RIVER HYDRO UNIT U-05.00

COASTAL PL OF LA CO HYDRO SUBUNIT U-05.A0
WEST COAST HYDRO SUBAREA U-05.A2

STATE WELL NUMBER	GROUND SURFACE ELEVATION IN FEET	DATE	GROUND SURFACE TO WATER SURFACE IN FEET	WATER SURFACE ELEVATION IN FEET	AGENCY SUPPLYING DATA
03S/14W-22A01S (CONT.)	48.0	7-21-67	236.0(1)	-188.0	061
		8-21-67	104.0(5)	-56.0	101
		8-21-67	106.0(5)	-58.0	061
		8-21-67	243.0(1)	-195.0	
		9-15-67	106.0(5)	-58.0	101
		9-28-67	106.0(5)	-58.0	061
		9-28-67	235.0(1)	-187.0	
03S/14W-22A02S	50.0	10-07-66	115.7	-65.7	101
		11-07-66	107.7	-57.7	
		12-01-66	107.4(5)	-57.4	
		1-01-67	106.4(5)	-56.4	
		1-28-67	112.0(5)	-62.0	061
		1-28-67	183.0(1)	-133.0	
		2-01-67	106.4(5)	-56.4	101
		2-28-67	111.0(5)	-61.0	061
		2-28-67	182.0(1)	-132.0	
		3-01-67	105.4(5)	-55.4	101
		3-28-67	109.0(5)	-59.0	061
		3-28-67	182.0(1)	-132.0	
		3-29-67	107.4	-57.4	050
		4-01-67	103.4(5)	-53.4	101
		4-28-67	112.0(5)	-62.0	061
		4-28-67	186.0(1)	-136.0	
		5-01-67	106.4(5)	-56.4	101
		5-28-67	115.0(5)	-65.0	061
		5-28-67	192.0(1)	-142.0	
		6-01-67	109.4(5)	-59.4	101
		6-28-67	113.0(5)	-63.0	061
		6-28-67	195.0(1)	-145.0	
		7-01-67	108.4(5)	-58.4	101
		7-21-67	113.0(5)	-63.0	061
		7-21-67	194.0(1)	-144.0	
		8-15-67	108.4(5)	-58.4	101
		8-21-67	115.0(5)	-65.0	061
		8-21-67	198.5(1)	-148.5	
		9-21-67	109.4(5)	-59.4	101
		9-28-67	113.0(5)	-63.0	061
		9-28-67	198.0(1)	-148.0	
03S/14W-22K01S	50.0	10-31-66	118.0(5)	-68.0	101
		11-28-66	117.0(5)	-67.0	
		1-30-67	105.0(5)	-55.0	
		1-30-67	116.5(5)	-66.5	061
		1-30-67	105.5(1)	-55.5	
		2-27-67	117.0(1)	-67.0	101
		2-27-67	117.5(5)	-67.5	061
		2-27-67	106.5(1)	-56.5	
		3-28-67	(1)		050
		4-03-67	119.0(1)	-69.0	101
		4-03-67	119.5(5)	-69.5	061
		4-03-67	104.5(1)	-54.5	
		5-01-67	121.5(1)	-71.5	
		5-01-67	112.5(1)	-62.5	
		5-29-67	123.0(1)	-73.0	101
		5-29-67	123.5(5)	-73.5	061
		5-29-67	114.5(1)	-64.5	
		7-03-67	116.0(5)	-66.0	101
		7-03-67	125.5(5)	-75.5	061
		7-03-67	116.5(1)	-66.5	
		7-31-67	124.5(5)	-74.5	
		7-31-67	115.5(1)	-65.5	
		9-05-67	113.0(5)	-63.0	101
		9-05-67	122.5(5)	-72.5	061
		9-05-67	113.5(1)	-63.5	
03S/14W-22L01S	51.0	10-01-66	108.0	-57.0	101
		10-21-66	105.0(5)	-54.0	
		11-15-66	100.0(5)	-49.0	
		12-01-66	101.0(5)	-50.0	
		1-01-67	99.0(5)	-48.0	
		1-28-67	100.2(5)	-49.2	061
		1-28-67	120.2(1)	-69.2	
		2-01-67	101.0(5)	-50.0	101
		2-28-67	100.2(5)	-49.2	061
		2-28-67	124.2(1)	-73.2	
		3-01-67	101.0(5)	-50.0	101
		3-28-67	98.2(5)	-47.2	061
		3-28-67	123.2(1)	-72.2	
		3-29-67	96.7	-45.7	050
		4-01-67	99.0(5)	-48.0	101
		4-21-67	99.2(5)	-48.2	061
		4-21-67	123.2(1)	-72.2	
		5-01-67	100.0(5)	-49.0	101
		5-28-67	102.2(5)	-51.2	061
		5-28-67	126.2(1)	-75.2	
		6-01-67	113.0(5)	-62.0	101
		6-28-67	103.2(5)	-52.2	061
		6-28-67	128.2(1)	-77.2	
		7-01-67	114.0(5)	-63.0	101
		7-28-67	99.2(5)	-48.2	061
		7-28-67	125.2(1)	-74.2	
		8-21-67	104.0(5)	-53.0	101
		8-21-67	102.2(5)	-51.2	061
		8-21-67	127.2(1)	-76.2	
		9-21-67	99.0(5)	-48.0	101
		9-28-67	99.2(5)	-48.2	061
		9-28-67	125.2(1)	-74.2	

COASTAL PL OF LA CO HYDRO SUBUNIT U-05.A0
WEST COAST HYDRO SUBAREA U-05.A2

STATE WELL NUMBER	GROUND SURFACE ELEVATION IN FEET	DATE	GROUND SURFACE TO WATER SURFACE IN FEET	WATER SURFACE ELEVATION IN FEET	AGENCY SUPPLYING DATA
03S/14W-22Q01S	45.0	10-31-66	94.5(5)	-49.5	101
		11-28-66	95.5(5)	-50.5	
		1-30-67	97.5(5)	-52.5	
		1-30-67	153.9(5)	-108.9	061
		1-30-67	96.9(1)	-51.9	
		2-27-67	97.5(5)	-52.5	101
		2-27-67	153.9(5)	-108.9	061
		2-27-67	96.9(1)	-51.9	
		3-28-67	88.3	-43.3	050
		4-03-67	88.5(5)	-43.5	101
		4-03-67	144.9(5)	-99.9	061
		4-03-67	87.9(1)	-42.9	
		5-01-67	146.9(5)	-101.9	
		5-01-67	88.9(1)	-43.9	
		5-29-67	91.5(5)	-46.5	101
		5-29-67	148.9(5)	-103.9	061
		5-29-67	90.9(1)	-45.9	
		7-03-67	93.5(5)	-48.5	101
		7-03-67	150.9(5)	-105.9	061
		7-03-67	92.9(1)	-47.9	
		7-31-67	146.9(5)	-101.9	
		7-31-67	88.9(1)	-43.9	
		9-05-67	87.5(5)	-42.5	101
		9-05-67	144.9(5)	-99.9	061
		9-05-67	86.9(1)	-41.9	
03S/14W-22R02S	52.0	6-30-66	104.0(5)	-52.0	101
		10-31-66	102.0(5)	-50.0	
		11-28-66	99.0(5)	-47.0	
		1-30-67	103.0(5)	-51.0	
		1-30-67	123.5(5)	-71.5	061
		1-30-67	103.5(1)	-51.5	
		2-27-67	103.0(5)	-51.0	101
		2-27-67	123.5(5)	-71.5	061
		2-27-67	103.5(1)	-51.5	
		3-28-67	88.2	-36.2	050
		4-03-67	98.0(5)	-46.0	101
		4-03-67	118.5(5)	-66.5	061
		4-03-67	98.5(1)	-46.5	
		5-01-67	120.5(5)	-68.5	
		5-01-67	100.5(1)	-48.5	
		5-29-67	102.0(5)	-50.0	101
		5-29-67	122.5(5)	-70.5	061
		5-29-67	102.5(1)	-50.5	
		7-03-67	99.0(5)	-47.0	101
		7-03-67	125.5(5)	-73.5	061
		7-03-67	99.5(1)	-47.5	
		7-31-67	129.5(5)	-77.5	
		7-31-67	103.5(1)	-51.5	
		9-05-67	101.0(5)	-49.0	101
		9-05-67	127.5(5)	-75.5	061
		9-05-67	101.5(1)	-49.5	
03S/14W-23L01S	52.0	3-29-67	98.0	-46.0	050
03S/14W-23R02S	49.9	11-01-66	87.9	-38.0	101
		4-17-67	85.4	-35.5	
03S/14W-24F05S	55.0	11-01-66	94.0	-39.0	101
		4-17-67	92.0	-37.0	
03S/14W-25F03S	38.7	11-01-66	77.1	-38.4	101
		3-27-67	75.2	-36.5	050
		4-17-67	74.9	-36.2	101
03S/14W-25K04S	35.0	3-27-67	69.9	-34.9	050
03S/14W-25K06S	30.0	11-01-66	69.0	-39.0	101
		4-17-67	66.7	-36.7	
03S/14W-25L01S	33.8	3-27-67	23.9	9.9	050
03S/14W-25N02S	39.3	3-27-67	74.1	-34.8	050
03S/14W-25P04S	22.0	10-15-66	101.0(5)	-79.0	101
		11-15-66	100.0(5)	-78.0	
		12-01-66	102.0(5)	-80.0	
		1-01-67	100.0(5)	-78.0	
		1-28-67	100.0(5)	-78.0	061
		1-28-67	121.0(1)	-99.0	
		2-01-67	100.0(5)	-78.0	101
		2-28-67	98.0(5)	-76.0	061
		2-28-67	123.0(1)	-101.0	
		3-01-67	98.0(5)	-76.0	101
		3-28-67	98.0(5)	-76.0	061
		3-28-67	119.0(1)	-97.0	
		3-29-67	94.1	-72.1	050
		4-01-67	98.0(5)	-76.0	101
		4-28-67	100.0(5)	-78.0	061
		4-28-67	120.0(1)	-98.0	
		5-01-67	100.0(5)	-78.0	101
		5-28-67	(9)		061
		6-28-67	(9)		
		7-31-67	(9)		
		8-28-67	(9)		
		9-28-67	(9)		

See page 117 for key to terms & abbreviations

TABLE C-1

GROUND WATER LEVELS AT WELLS

L A SAN GABRIEL RIVER HYDRO UNIT U-05.00

COASTAL PL OF LA CO HYDRO SUBUNIT U-05.A0
WEST COAST HYDRO SUBAREA

STATE WELL NUMBER	GROUND SURFACE ELEVATION IN FEET	DATE	GROUND SURFACE TO WATER SURFACE IN FEET	WATER SURFACE ELEVATION IN FEET	AGENCY SUPPLYING DATA U-05.A2
03S/14W-25Q02S	20.6	4-17-67	6.0	14.6	101
03S/14W-27C01S	45.0	3-30-67	80.3	-35.3	050
03S/14W-27Q05S	57.0	3-27-67	89.2	-32.2	050
03S/14W-29D03S	87.9	11-01-66	100.2	-12.3	101
		3-29-67	95.7	-7.8	050
		4-06-67	96.2	-8.3	101
03S/14W-29F01S	77.3	10-31-66	95.0(5)	-17.7	101
		11-30-66	108.0(1)	-30.7	
		1-31-67	92.0(5)	-14.7	
		3-01-67	92.0(5)	-14.7	
		3-28-67	91.8	-14.5	050
		4-28-67	91.0(5)	-13.7	101
		5-29-67	105.0(1)	-27.7	
		7-31-67	8.0(1)	69.3	
		8-31-67	91.0(5)	-13.7	
		9-29-67	110.0(1)	-32.7	
03S/14W-29J01S	95.0	10-31-66	112.7(5)	-17.7	101
		11-30-66	131.7(1)	-36.7	
		1-31-67	129.7(1)	-34.7	
		3-01-67	107.7(5)	-12.7	
		3-28-67	111.8	-16.8	050
		7-31-67	137.6(1)	-42.6	101
		9-29-67	109.6	-14.6	
03S/14W-29M01S	114.2	3-28-67	122.2	-8.0	050
		8-14-67	123.2	-9.0	101
03S/14W-29N01S	112.8	10-31-66	119.0(5)	-6.2	101
		1-31-67	110.0(5)	2.8	
		3-01-67	115.0(5)	-2.2	
		3-28-67	119.8	-7.0	050
		4-28-67	120.0(5)	-7.2	101
		5-27-67	120.0(5)	-7.2	
		7-31-67	120.0(5)	-7.2	
		8-31-67	120.0(5)	-7.2	
		9-29-67	120.0(5)	-7.2	
03S/14W-30D01S	154.0	10-03-66	152.6	1.4	101
		10-31-66	153.0	1.0	
		12-12-66	151.2	2.8	
		1-03-67	149.6	4.4	
		2-07-67	148.6(6)	5.4	412
		3-06-67	150.4	3.6	101
		4-05-67	150.1	3.9	
		5-08-67	149.7	4.3	
		5-08-67	150.7	3.3	050
		7-03-67	149.5	4.5	101
		8-01-67	149.5	4.5	
		9-05-67	149.3	4.7	
		9-05-67	149.0	5.0	050
03S/14W-30D02S	116.7	8-14-67	116.8	-.1	101
03S/14W-30E01S	156.5	11-09-66	155.0	1.5	101
		4-13-67	152.6	3.9	
		8-14-67	151.5	5.0	
03S/14W-30F02S	180.0	11-09-66	185.1	-5.1	101
		4-13-67	182.2	-2.2	
03S/14W-30G01S	129.0	11-01-66	136.5	-7.5	101
		3-29-67	131.7	-2.7	050
		4-06-67	135.1	-6.1	101
03S/14W-30H02S	126.0	11-01-66	136.8	-10.8	101
		11-28-66	135.2	-9.2	
		3-29-67	133.6	-7.6	050
		4-03-67	136.9	-10.9	101
		7-26-67	134.0	-8.0	
		8-30-67	133.4	-7.4	
		9-26-67	133.7	-7.7	
		10-26-67	134.2	-8.2	050
03S/14W-30M02S	175.6	10-19-66	175.3	.3	101
		11-09-66	175.4	.2	
		11-29-66	174.0	1.6	
		1-03-67	171.2	4.4	
		1-26-67	170.7	4.9	
		2-28-67	172.2	3.4	
		3-28-67	170.6	5.0	050
		3-30-67	171.8	3.8	101
		4-13-67	171.6	4.0	
		7-26-67	171.5	4.1	
		8-30-67	170.8	4.8	
		9-27-67	170.6	5.0	
03S/14W-30M03S	226.0	10-14-66	223.2	2.8	101
		11-09-66	223.3	2.7	
		11-29-66	222.1	3.9	
		1-03-67	218.4	7.6	
		1-26-67	218.1	7.9	
		2-28-67	219.6	6.4	

COASTAL PL OF LA CO HYDRO SUBUNIT U-05.A0
WEST COAST HYDRO SUBAREA

STATE WELL NUMBER	GROUND SURFACE ELEVATION IN FEET	DATE	GROUND SURFACE TO WATER SURFACE IN FEET	WATER SURFACE ELEVATION IN FEET	AGENCY SUPPLYING DATA U-05.A2
03S/14W-30M03S	226.0	3-30-67	219.2	6.8	101
(CONT.)		3-30-67	218.6	7.4	050
		7-26-67	218.6	7.4	101
		8-30-67	218.2	7.8	
		9-27-67	218.0	8.0	
03S/14W-30N01S	182.1	11-04-66	180.0	2.1	101
		4-13-67	177.8	4.3	
03S/14W-31A03S	92.3	10-31-66	98.3	-6.0	101
		3-28-67	95.5	-3.2	050
		4-14-67	96.0	-3.7	101
03S/14W-31A04S	92.0	10-13-66	99.2	-7.2	101
		10-31-66	99.1	-7.1	
		11-03-66	99.2	-7.2	
		12-14-66	96.1	-4.1	
		2-07-67	94.9	-2.9	
		3-28-67	95.5	-3.5	050
		4-13-67	96.2	-4.2	101
		4-14-67	97.1	-5.1	
		8-08-67	95.9	-3.9	
03S/14W-31A05S	125.0	3-28-67	(7)		050
03S/14W-31A06S	92.0	3-28-67	95.6	-3.6	050
03S/14W-31A07S	105.0	2-28-66	103.0(5)	2.0	101
		4-30-66	90.0(5)	15.0	
		6-30-66	111.0(5)	-6.0	
		3-28-67	(6)		050
		6-12-67	(0)		101
03S/14W-31D01S	117.8	10-19-66	114.7	3.1	101
		10-26-66	113.7	4.1	
		11-02-66	114.2	3.6	
		2-07-67	108.3	9.5	
		4-12-67	111.5	6.3	
		4-12-67	111.5	6.3	050
03S/14W-31E02S	96.9	10-06-66	98.8	-1.9	101
		10-13-66	91.1	5.8	
		10-19-66	91.0	5.9	
		10-26-66	90.9	6.0	
		11-02-66	90.5	6.4	
		11-09-66	90.2	6.7	
		11-16-66	89.7	7.2	
		11-23-66	89.3	7.6	
		11-30-66	88.7	8.2	
		12-07-66	87.9	9.0	
		12-14-66	87.8	9.1	
		12-21-66	86.9	10.0	
		12-29-66	87.3	9.6	
		1-04-67	86.4	10.5	
		1-11-67	86.4	10.5	
		1-18-67	86.2	10.7	
		1-25-67	85.7	11.2	
		2-01-67	85.5	11.4	
		2-08-67	85.3	11.6	
		2-15-67	87.2	9.7	
		2-27-67	87.8	9.1	
		3-08-67	91.1	5.8	
		3-15-67	90.4	6.5	
		3-17-67	90.8	6.1	
		3-22-67	90.6	6.3	
		3-29-67	89.9	7.0	
		4-12-67	89.0	7.9	
		7-26-67	88.2	8.7	
		8-30-67	87.5	9.4	
		9-27-67	87.2	9.7	
03S/14W-31L02S	135.7	10-26-66	127.8	7.9	101
03S/14W-31L03S	169.0	10-05-66	168.8	.2	101
		10-12-66	162.7	6.3	
		10-19-66	162.6	6.4	
		10-26-66	162.3	6.7	
		11-02-66	162.1	6.9	
		11-09-66	161.7	7.3	
		11-16-66	161.2	7.8	
		11-23-66	160.6	8.4	
		11-30-66	161.7	7.3	
		12-07-66	161.0	8.0	
		12-14-66	160.5	8.5	
		12-21-66	160.0	9.0	
		12-28-66	157.8	11.2	
		1-04-67	157.6	11.4	
		1-10-67	157.8	11.2	
		1-11-67	157.3	11.7	
		1-18-67	157.2	11.8	
		1-25-67	156.8	12.2	
		2-01-67	156.6	12.4	
		2-08-67	156.5	12.5	
		2-15-67	160.9	8.1	
		2-27-67	161.6	7.4	
		3-08-67	161.6	7.4	
		3-15-67	162.0	7.0	
		3-22-67	162.2	6.8	

See page 117 for key to terms & abbreviations

TABLE C-I

GROUND WATER LEVELS AT WELLS

L A SAN GABRIEL RIVER HYDRO UNIT U-05.00

COASTAL PL OF LA CO HYDRO SUBUNIT U-05.A0
WEST COAST HYDRO SUBAREA U-05.A2

STATE WELL NUMBER	GROUND SURFACE ELEVATION IN FEET	DATE	GROUND SURFACE TO WATER SURFACE IN FEET	WATER SURFACE ELEVATION IN FEET	AGENCY SUPPLYING DATA
03S/14W-31L03S	169.0	3-29-67	161.7	7.3	101
(CONT.)		4-12-67	162.0	7.0	
		7-26-67	160.0	9.0	
		8-30-67	159.2	9.8	
		9-27-67	159.0	10.0	
03S/14W-31L04S	161.0	11-10-66	155.3	5.7	101
		12-20-66	146.3	14.7	
		3-08-67	155.2	5.8	
		4-10-67	154.1	6.9	
		8-04-67	153.8	7.2	
03S/14W-32A01S	94.9	10-31-66	116.3(5)	-21.4	101
		11-30-66	163.3(1)	-68.4	
		1-31-67	159.3(1)	-64.4	
		3-01-67	113.3(5)	-18.4	
		3-01-67	110.4	-15.5	050
		4-28-67	112.3(5)	-17.4	101
		5-29-67	159.3(1)	-64.4	
		7-31-67	166.3(1)	-71.4	
		8-31-67	113.3(5)	-18.4	
		8-31-67	112.4	-17.5	050
		9-29-67	166.3(1)	-71.4	101
03S/14W-32P02S	90.0	10-03-66	98.9	-8.9	101
		10-31-66	98.5	-8.5	
		12-12-66	87.3	2.7	
		1-03-67	94.5	-4.5	
		2-07-67	91.9	-1.9	
		3-06-67	95.2	-5.2	
		3-27-67	95.2	-5.2	050
		4-05-67	95.7	-5.7	101
		5-08-67	95.6	-5.6	
		7-03-67	95.9	-5.9	
		8-01-67	96.1	-6.1	
		9-05-67	95.8	-5.8	
03S/14W-33E01S	120.0	3-27-67	136.5	-16.5	050
03S/14W-33L01S	90.0	3-27-67	105.7	-15.7	050
03S/14W-33P02S	84.0	3-27-67	99.6	-15.6	050
03S/14W-33Q01S	100.0	3-27-67	(6)		050
03S/14W-34B02S	65.0	3-27-67	94.5	-29.5	050
03S/14W-34N04S	73.0	3-27-67	99.0	-26.0	050
03S/14W-35B03S	46.0	3-27-67	77.4	-31.4	050
		10-17-67	77.3	-31.3	
03S/15W-01L01S	119.0	10-03-66	129.0	-10.0	101
		11-09-66	128.8	-9.8	
		12-12-66	128.7	-9.7	
		1-03-67	128.9	-9.9	
		2-06-67	128.2	-9.2	
		3-01-67	128.1	-9.1	
		3-01-67	133.4	-14.4	050
		4-12-67	127.9	-8.9	101
		5-02-67	127.9	-8.9	
		6-05-67	127.7	-8.7	
		7-03-67	127.7	-8.7	
		8-01-67	127.7	-8.7	
		9-05-67	127.8	-8.8	
		9-05-67	124.3	-5.3	050
03S/15W-02P01S	75.0	11-09-66	(9)		101
		11-25-66	75.5	-.5	
		4-17-67	74.9	.1	
03S/15W-02P02S	77.5	11-09-66	(9)		101
		11-25-66	76.0	1.5	
		4-17-67	75.4	2.1	
03S/15W-03A01S	71.5	11-04-66	68.0	3.5	101
		11-09-66	68.0	3.5	
		4-06-67	67.4	4.1	
		4-17-67	67.3	4.2	
		9-29-67	67.5	4.0	
03S/15W-03B01S	71.3	3-27-67	67.2	4.1	050
03S/15W-03B02S	77.6	11-09-66	72.6	5.0	101
		3-27-67	71.9	5.7	050
		4-17-67	71.9	5.7	101
03S/15W-03B03S	77.7	11-09-66	DRY		101
		4-17-67	DRY		
03S/15W-03H01S	66.8	11-09-66	62.0	4.8	101
		4-17-67	DRY		
03S/15W-03H02S	58.1	11-04-66	53.9	4.2	101
		11-09-66	53.9	4.2	
		3-27-67	53.1	5.0	050
		4-06-67	53.1	5.0	101

COASTAL PL OF LA CO HYDRO SUBUNIT U-05.A0
WEST COAST HYDRO SUBAREA U-05.A2

STATE WELL NUMBER	GROUND SURFACE ELEVATION IN FEET	DATE	GROUND SURFACE TO WATER SURFACE IN FEET	WATER SURFACE ELEVATION IN FEET	AGENCY SUPPLYING DATA
03S/15W-11M05S	30.0	4-06-67	25.2	4.8	050
		7-17-67	26.1	3.9	101
03S/15W-11M06S	31.0	11-04-66	30.6	.4	101
		1-12-67	30.5	.5	
		4-06-67	30.2	.8	
		4-06-67	28.2	2.8	050
		7-17-67	30.4	.6	101
03S/15W-11M07S	39.2	1-30-67	37.3	1.9	101
		7-17-67	37.3	1.9	
03S/15W-11M12S	61.6	1-12-67	58.8	2.8	101
		7-17-67	60.2	1.4	
03S/15W-11M15S	77.3	11-04-66	75.0	2.3	101
		1-12-67	74.8	2.5	
		4-06-67	78.6	1.3	
		4-06-67	78.0	-.7	050
		7-17-67	75.1	2.2	101
03S/15W-11Q01S	106.2	11-04-66	103.8	2.4	101
		4-06-67	103.7	2.5	
		4-06-67	102.2	4.0	050
03S/15W-12B01S	111.0	3-27-67	116.6	-5.6	050
03S/15W-12G01S	112.6	3-27-67	115.8(6)	-3.2	050
		4-07-67	115.5	-2.9	
03S/15W-12G02S	107.6	10-26-66	109.9	-2.3	101
		11-02-66	109.8	-2.2	
		1-12-67	109.6	-2.0	
		3-29-67	108.4	-.8	050
		4-05-67	109.3	-1.7	101
		7-13-67	108.9	-1.3	
03S/15W-12H02S	127.1	10-11-66	133.7	-6.6	101
		10-20-66	133.6	-6.5	
		10-26-66	133.7	-6.6	
		11-02-66	133.8	-6.7	
		11-23-66	134.4	-7.3	
		3-27-67	133.4	-6.3	050
		4-12-67	132.7	-5.6	101
03S/15W-12H03S	129.0	10-20-66	136.5	-7.5	101
		10-26-66	136.7	-7.7	
		11-02-66	136.4	-7.4	
		11-23-66	136.3	-7.3	
		11-30-66	136.6	-7.6	
		12-29-66	137.8	-8.8	
		3-27-67	134.0	-5.0	050
		4-12-67	135.6	-6.6	101
03S/15W-13A04S	122.0	3-28-67	48.9(7)	73.1	050
03S/15W-13H02S	104.0	3-28-67	39.6(7)	64.4	050
03S/15W-13H03S	101.0	3-28-67	34.0(7)	67.0	050
03S/15W-13H04S	103.8	10-26-66	102.3	1.5	101
		11-02-66	102.1	1.7	
		2-10-67	99.7	4.1	
		4-12-67	100.4	3.4	
		8-09-67	101.1	2.7	
03S/15W-13H05S	103.8	10-26-66	100.2	3.6	101
		11-02-66	100.0	3.8	
		2-10-67	98.2	5.6	
		4-12-67	98.5	5.3	
		8-11-67	98.7	5.1	
03S/15W-13H06S	103.8	10-26-66	101.3	2.5	101
		11-02-66	101.1	2.7	
		2-10-67	99.2	4.6	
		4-12-67	99.5	4.3	
		8-11-67	99.6	4.2	
03S/15W-13H07S	103.8	10-26-66	101.5	2.3	101
		11-02-66	101.3	2.5	
		2-10-67	99.4	4.4	
		4-12-67	99.6	4.2	
		8-09-67	99.8	4.0	
03S/15W-13P01S	112.0	10-26-66	108.1	3.9	101
		11-02-66	107.9	4.1	
		11-30-66	107.8	4.2	
		1-04-67	106.5	5.5	
		1-11-67	106.0	6.0	
		1-25-67	105.6	6.4	
		3-01-67	114.8	-2.8	
		3-29-67	106.1	5.9	
		4-05-67	106.3	5.7	
		4-05-67	104.8	7.2	050
		7-26-67	105.5	6.5	101
		8-30-67	106.3	5.7	
		9-27-67	106.1	5.9	

See page 117 for key to terms & abbreviations

TABLE C-I

GROUND WATER LEVELS AT WELLS

L A SAN GABRIEL RIVER HYDRO UNIT U-05.00

COASTAL PL OF LA CO HYDRO SUBUNIT U-05.A0
WEST COAST HYDRO SUBAREA U-05.A2

STATE WELL NUMBER	GROUND SURFACE ELEVATION IN FEET	DATE	GROUND SURFACE TO WATER SURFACE IN FEET	WATER SURFACE ELEVATION IN FEET	AGENCY SUPPLYING DATA
03S/15W-13R03S	133.9	4-23-67	146.4(7)	-12.5	050
03S/15W-13R06S	150.0	3-28-67	64.0(7)	86.0	050
03S/15W-13R07S	155.7	10-26-66	151.7	4.0	101
		11-02-66	151.3	4.4	
		3-07-67	149.3	6.4	
		4-12-67	149.4	6.3	
		9-28-67	152.5	3.2	
03S/15W-13R08S	155.7	10-26-66	150.9	4.8	101
		11-02-66	150.5	5.2	
		1-04-67	149.6	6.1	
		1-27-67	148.6	7.1	
		3-01-67	149.5	6.2	
		3-07-67	148.9	6.8	
		3-30-67	149.0	6.7	
		4-11-67	148.9	6.8	
		4-11-67	146.8	8.9	050
		7-26-67	148.6	7.1	101
		8-30-67	152.4	3.3	
		9-28-67	150.6	5.1	
03S/15W-13R09S	155.7	10-26-66	151.6	4.1	101
		11-02-66	151.2	4.5	
		3-10-67	158.1	-2.4	
		4-11-67	154.8	.9	
03S/15W-14J01S	154.9	10-20-66	151.9	3.0	101
		11-02-66	151.8	3.1	
		4-12-67	150.7	4.2	
		4-12-67	148.5	6.4	050
03S/15W-24K01S	123.3	11-09-66	120.7	2.6	101
		4-11-67	117.6	5.7	
		4-11-67	114.8	8.5	050
		7-13-67	114.0	9.3	101
03S/15W-24M01S	93.0	10-07-66	88.7	4.3	101
		10-13-66	88.6	4.4	
		10-20-66	88.7	4.3	
		10-26-66	88.8	4.2	
		11-02-66	88.6	4.4	
		11-09-66	88.8	4.2	
		11-16-66	88.5	4.5	
		11-22-66	89.3	3.7	
		11-23-66	89.3	3.7	
		11-30-66	88.7	4.3	
		12-07-66	88.5	4.5	
		12-14-66	86.1	6.9	
		12-21-66	85.7	7.3	
		12-29-66	85.9	7.1	
		1-04-67	85.6	7.4	
		1-11-67	85.4	7.6	
		1-18-67	85.1	7.9	
		1-25-67	85.9	7.1	
		2-01-67	84.8	8.2	
		2-08-67	84.7	8.3	
		2-15-67	84.7	8.3	
		2-27-67	87.4	5.6	
		3-08-67	87.8	5.2	
		3-15-67	86.4	6.6	
		3-22-67	86.1	6.9	
		3-29-67	85.8	7.2	
		4-12-67	85.4	7.6	
		4-12-67	84.8	8.2	050
		7-26-67	84.5	8.5	101
		8-30-67	84.6	8.4	
		9-27-67	84.2	8.8	
03S/15W-24N01S	120.6	10-07-66	116.3	4.3	101
		10-13-66	116.0	4.6	
		10-19-66	116.4	4.2	
		10-26-66	116.3	4.3	
		11-02-66	117.1	3.5	
		11-09-66	116.1	4.5	
		11-16-66	116.1	4.5	
		11-22-66	117.6	3.0	
		11-23-66	117.4	3.2	
		11-30-66	116.2	4.4	
		12-07-66	116.1	4.5	
		12-14-66	114.4	6.2	
		12-21-66	113.2	7.4	
		12-29-66	113.1	7.5	
		1-04-67	113.2	7.4	
		1-11-67	113.1	7.5	
		1-18-67	113.1	7.5	
		1-25-67	111.8	8.8	
		2-01-67	111.7	8.9	
		2-08-67	111.6	9.0	
		2-15-67	111.7	8.9	
		2-20-67	111.9	8.7	
		2-27-67	114.9	5.7	
		3-08-67	114.8	5.8	
		3-15-67	113.4	7.2	
		3-22-67	113.1	7.5	
		3-29-67	112.7	7.9	

COASTAL PL OF LA CO HYDRO SUBUNIT U-05.A0
WEST COAST HYDRO SUBAREA U-05.A2

STATE WELL NUMBER	GROUND SURFACE ELEVATION IN FEET	DATE	GROUND SURFACE TO WATER SURFACE IN FEET	WATER SURFACE ELEVATION IN FEET	AGENCY SUPPLYING DATA
03S/15W-24N01S	120.6	4-12-67	112.4	8.2	101
(CONT.)		7-26-67	111.7	8.9	
		8-30-67	112.1	8.5	
		9-27-67	112.4	8.2	
03S/15W-24P01S	119.9	10-13-66	115.1	4.8	101
		10-20-66	115.2	4.7	
		10-26-66	115.4	4.5	
		11-02-66	115.2	4.7	
		11-09-66	116.7	3.2	
		11-16-66	115.7	4.2	
		11-22-66	115.7	4.2	
		11-23-66	115.7	4.2	
		11-30-66	115.7	4.2	
		12-07-66	115.4	4.5	
		12-14-66	111.8	8.1	
		12-21-66	111.6	8.3	
		12-29-66	112.5	7.4	
		1-04-67	111.2	8.7	
		1-11-67	110.9	9.0	
		1-18-67	110.6	9.3	
		1-25-67	110.4	9.5	
		2-01-67	110.2	9.7	
		2-08-67	111.1	8.8	
		2-15-67	110.2	9.7	
		2-27-67	113.3	6.6	
		3-08-67	113.3	6.6	
		3-15-67	112.8	7.1	
		3-22-67	111.8	8.1	
		3-29-67	111.3	8.6	
		4-12-67	110.9	9.0	
		7-26-67	110.0	9.9	
		8-30-67	110.2	9.7	
		9-27-67	110.0	9.9	
03S/15W-24P02S	162.9	11-09-66	158.9	4.0	101
		11-23-66	159.0	3.9	
		4-11-67	155.2	7.7	
		4-11-67	155.2	7.7	050
		8-15-67	154.4	8.5	101
03S/15W-25B01S	182.7	11-09-66	180.3	2.4	101
		11-22-66	178.3	4.4	
		4-13-67	175.4	7.3	
		8-15-67	172.1	10.6	
03S/15W-25B02S	126.5	11-09-66	123.9	2.6	101
		4-13-67	120.8	5.7	
		8-15-67	119.8	6.7	
03S/15W-25B03S	161.4	11-09-66	157.6	3.8	101
		2-20-67	151.1	10.3	
		4-13-67	154.1	7.3	
03S/15W-25C03S	112.9	10-13-66	108.4	4.5	101
		10-19-66	108.4	4.5	
		1-04-67	105.2	7.7	
		1-11-67	105.3	7.6	
		1-18-67	105.1	7.8	
		1-25-67	105.1	7.8	
		2-01-67	104.7	8.2	
		2-08-67	104.7	8.2	
		2-15-67	104.7	8.2	
		2-27-67	106.8	6.1	
		3-08-67	107.6	5.3	
		3-15-67	106.5	6.4	
		3-22-67	105.9	7.0	
		3-29-67	105.5	7.4	
		4-12-67	105.3	7.6	
		7-26-67	104.4	8.5	
		8-30-67	104.3	8.6	
		9-27-67	104.3	8.6	
03S/15W-25C04S	136.8	11-09-66	132.5	4.3	101
		11-22-66	132.5	4.3	
		2-20-67	127.8	9.0	
		4-13-67	126.9	9.9	
		4-13-67	127.5	9.3	050
		8-15-67	127.3	9.5	101
		10-18-67	127.5	9.3	050
03S/15W-25C05S	103.8	11-10-66	100.1	3.7	101
		11-22-66	100.4	3.4	
		4-13-67	98.2	5.6	
		9-11-67	94.7	9.1	
03S/15W-25D01S	82.7	11-10-66	79.5	3.2	101
		11-22-66	79.8	2.9	
		4-13-67	78.4	4.3	
		4-13-67	78.4	4.3	050
		6-02-67	78.1	4.6	
03S/15W-25D02S	22.6	11-10-66	19.5	3.1	101
		11-22-66	20.4	2.2	
		9-11-67	19.5	3.1	
		9-11-67	19.5	3.1	050
03S/15W-25F01S	106.0	10-07-66	102.1	3.9	101

See page 117 for key to terms & abbreviations

TABLE C-I

GROUND WATER LEVELS AT WELLS

L A SAN GABRIEL RIVER HYDRO UNIT U-05.00

COASTAL PL OF LA CO HYDRO SUBUNIT U-05.A0
WEST COAST HYDRO SUBAREA

STATE WELL NUMBER	GROUND SURFACE ELEVATION IN FEET	DATE	GROUND SURFACE TO WATER SURFACE IN FEET	WATER SURFACE ELEVATION IN FEET	AGENCY SUPPLYING DATA U-05.A2
03S/15W-25F01S	106.0	10-14-66	101.8	4.2	101
(CONT.)		10-19-66	102.0	4.0	
		12-29-66	96.3	9.7	
		1-04-67	97.7	8.3	
		1-11-67	98.1	7.9	
		1-18-67	97.8	8.2	
		1-25-67	97.7	8.3	
		1-30-67	97.3	8.7	
		2-01-67	97.4	8.6	
		2-08-67	97.3	8.7	
		2-15-67	97.6	8.4	
		2-27-67	98.9	7.1	
		3-08-67	99.7	6.3	
		3-15-67	98.9	7.1	
		3-22-67	98.6	7.4	
		3-29-67	98.2	7.8	
		4-12-67	98.1	7.9	
		7-26-67	96.9	9.1	
		8-30-67	96.5	9.5	
		9-27-67	96.1	9.9	
03S/15W-25F04S	99.0	10-07-66	95.3	3.7	101
		10-13-66	94.9	4.1	
		10-19-66	95.1	3.9	
		12-29-66	89.0	10.0	
		1-04-67	91.1	7.9	
		1-10-67	91.1	7.9	
		1-11-67	91.4	7.6	
		1-18-67	91.9	7.1	
		1-25-67	91.7	7.3	
		2-01-67	90.5	8.5	
		2-08-67	90.5	8.5	
		2-15-67	90.5	8.5	
		2-27-67	91.8	7.2	
		3-08-67	93.4	5.6	
		3-15-67	91.9	7.1	
		3-22-67	91.8	7.2	
		3-29-67	91.3	7.7	
		4-12-67	91.3	7.7	
		7-26-67	90.1	8.9	
		8-30-67	89.7	9.3	
		9-27-67	89.3	9.7	
03S/15W-25G03S	90.0	10-07-66	87.1	2.9	101
		10-13-66	86.3	3.7	
		10-20-66	86.3	3.7	
		12-29-66	82.2	7.8	
		1-04-67	82.1	7.9	
		1-11-67	82.6	7.4	
		1-18-67	83.1	6.9	
		1-25-67	82.8	7.2	
		2-01-67	82.6	7.4	
		2-08-67	81.6	8.4	
		2-15-67	82.2	7.8	
		2-27-67	83.0	7.0	
		3-08-67	84.1	5.9	
		3-15-67	83.2	6.8	
		3-17-67	84.5	5.5	
		3-22-67	83.3	6.7	
		3-29-67	82.7	7.3	
		4-12-67	84.2	5.8	
		7-26-67	83.1	6.9	
		8-30-67	82.8	7.2	
		9-27-67	82.3	7.7	
03S/15W-25G04S	90.2	10-07-66	86.8	3.4	101
		10-19-66	86.4	3.8	
		11-23-66	87.6	2.6	
		12-29-66	82.4	7.8	
		1-04-67	82.2	8.0	
		1-11-67	81.7	8.5	
		1-18-67	82.4	7.8	
		1-25-67	82.4	7.8	
		2-01-67	82.1	8.1	
		2-15-67	82.3	7.9	
		2-27-67	83.1	7.1	
		3-08-67	83.8	6.4	
		3-15-67	83.3	6.9	
		3-22-67	83.4	6.8	
		3-29-67	82.6	7.6	
		4-12-67	83.2	7.0	
		7-26-67	82.1	8.1	
		8-30-67	81.9	8.3	
		9-27-67	81.3	8.9	
03S/15W-25G06S	115.3	11-09-66	112.6	2.7	101
		11-23-66	111.6	3.7	
		9-11-67	104.6	10.7	
03S/15W-25G07S	145.4	11-09-66	142.0	3.4	101
		4-13-67	138.3	7.1	
03S/15W-25G08S	73.7	11-10-66	69.9	3.8	101
		4-13-67	65.0	8.7	
03S/15W-25G09S	86.0	10-07-66	82.7	3.3	101
		10-14-66	81.6	4.4	
		10-19-66	82.2	3.8	

COASTAL PL OF LA CO HYDRO SUBUNIT U-05.A0
WEST COAST HYDRO SUBAREA

STATE WELL NUMBER	GROUND SURFACE ELEVATION IN FEET	DATE	GROUND SURFACE TO WATER SURFACE IN FEET	WATER SURFACE ELEVATION IN FEET	AGENCY SUPPLYING DATA U-05.A2
03S/15W-25G09S	86.0	12-29-66	78.3	7.7	101
(CONT.)		1-04-67	78.4	7.6	
		1-11-67	78.8	7.2	
		1-18-67	78.0	8.0	
		1-25-67	78.4	7.6	
		1-30-67	77.6	8.4	
		2-01-67	77.6	8.4	
		2-08-67	77.5	8.5	
		2-15-67	77.6	8.4	
		2-27-67	78.7	7.3	
		3-08-67	80.1	5.9	
		3-15-67	78.8	7.2	
		3-22-67	79.2	6.8	
		3-29-67	80.0	6.0	
		4-12-67	78.4	7.6	
		4-12-67	81.7	4.3	050
		7-26-67	77.3	8.7	101
		8-30-67	77.2	8.8	
		9-27-67	76.5	9.5	
03S/15W-25G10S	146.5	11-10-66	143.5	3.0	101
		4-13-67	139.6	6.9	
		7-13-67	139.9	6.6	
03S/15W-25H03S	209.1	11-09-66	205.4	3.7	101
		4-13-67	202.3	6.8	
		7-13-67	201.5	7.6	
03S/15W-25K03S	90.0	10-07-66	86.8	3.2	101
		10-13-66	86.2	3.8	
		10-20-66	86.3	3.7	
		12-29-66	80.7	9.3	
		1-04-67	81.0	9.0	
		1-11-67	81.9	8.1	
		1-18-67	81.7	8.3	
		1-25-67	81.6	8.4	
		2-01-67	81.2	8.8	
		2-08-67	81.2	8.8	
		2-15-67	81.6	8.4	
		2-27-67	82.3	7.7	
		3-08-67	83.1	6.9	
		3-15-67	82.6	7.4	
		3-22-67	82.8	7.2	
		3-29-67	82.2	7.8	
		4-12-67	82.2	7.8	
		7-26-67	80.9	9.1	
		8-30-67	80.3	9.7	
		9-27-67	80.1	9.9	
03S/15W-25K07S	135.4	11-09-66	131.9	3.5	101
		4-13-67	128.3	7.1	
		9-11-67	126.5	8.9	
03S/15W-25K14S	71.0	10-07-66	67.9	3.1	101
		10-13-66	67.5	3.5	
		10-20-66	67.6	3.4	
		12-29-66	62.1	8.9	
		1-04-67	62.0	9.0	
		1-11-67	62.9	8.1	
		1-18-67	62.7	8.3	
		1-25-67	62.5	8.5	
		2-01-67	62.1	8.9	
		2-08-67	62.2	8.8	
		2-15-67	62.7	8.3	
		2-27-67	63.3	7.7	
		3-08-67	65.7	5.3	
		3-15-67	63.7	7.3	
		3-22-67	64.1	6.9	
		3-29-67	63.6	7.4	
		4-12-67	63.3	7.7	
		7-26-67	62.0	9.0	
		8-30-67	61.5	9.5	
		9-27-67	61.0	10.0	
03S/15W-25L01S	73.4	11-10-66	69.7	3.7	101
		11-23-66	69.8	3.6	
		4-13-67	67.7	5.7	
03S/15W-25L02S	94.4	11-10-66	90.5	3.9	101
		11-23-66	90.6	3.8	
		4-13-67	87.4	7.0	
03S/15W-25M01S	23.9	1-10-67	20.6	3.3	101
		8-16-67	22.8	1.1	
		8-16-67	2.5	21.4	050
		8-16-67	22.8	1.1	
03S/15W-25P01S	73.0	10-06-66	69.7	3.3	101
		11-10-66	69.7	3.3	
		11-29-66	76.0	-3.0	
		12-01-66	69.9	3.1	
		1-03-67	69.1	3.9	
		1-27-67	68.8	4.2	
		2-28-67	69.2	3.8	
		3-30-67	69.5	3.5	
		4-13-67	69.1	3.9	
		4-13-67	69.1	3.9	050
		7-26-67	69.1	3.9	101

See page 117 for key to terms & abbreviations

TABLE C-I

GROUND WATER LEVELS AT WELLS

L A SAN GABRIEL RIVER HYDRO UNIT U-05.00

COASTAL PL OF LA CO HYDRO SUBUNIT U-05.A0
WEST COAST HYDRO SUBAREA U-05.A2

STATE WELL NUMBER	GROUND SURFACE ELEVATION IN FEET	DATE	GROUND SURFACE TO WATER SURFACE IN FEET	WATER SURFACE ELEVATION IN FEET	AGENCY SUPPLYING DATA
03S/15W-25P01S	73.0	8-30-67	69.1	3.9	101
(CONT.)		9-27-67	69.1	3.9	
03S/15W-25P02S	14.0	6-22-67	10.7	3.3	050
03S/15W-25Q03S	72.5	11-10-66	69.1	3.4	101
		11-23-66	69.1	3.4	
		1-03-67	68.8	3.7	
		1-26-67	63.6	8.9	
		2-28-67	64.5	8.0	
		3-30-67	64.2	8.3	
		4-13-67	63.9	8.6	
		4-13-67	63.9	8.6	050
		7-26-67	63.3	9.2	101
		8-30-67	62.4	10.1	
		9-27-67	62.0	10.5	
03S/15W-25R01S	137.8	11-09-66	134.5	3.3	101
		11-23-66	134.3	3.5	
		1-03-67	133.7	4.1	
		1-26-67	129.1	8.7	
		2-28-67	130.1	7.7	
		3-30-67	129.7	8.1	
		4-10-67	129.5	8.3	
		7-26-67	129.1	8.7	
		8-30-67	128.3	9.5	
		9-27-67	127.9	9.9	
03S/15W-25R02S	178.0	10-14-66	175.4	2.6	101
		11-09-66	175.0	3.0	
		11-29-66	174.4	3.6	
		12-01-66	174.3	3.7	
		1-03-67	170.1	7.9	
		1-26-67	169.8	8.2	
		2-28-67	171.4	6.6	
		3-30-67	171.3	6.7	
		4-10-67	171.0	7.0	
		4-10-67	170.6	7.4	050
		7-26-67	170.1	7.9	101
		8-30-67	169.7	8.3	
		9-27-67	169.4	8.6	
03S/15W-25R04S	70.6	7-26-67	61.0	9.6	101
		8-30-67	60.3	10.3	
		9-27-67	60.2	10.4	
03S/15W-36A02S	64.2	7-26-67	56.4	7.8	101
		8-30-67	56.1	8.1	
		9-27-67	55.7	8.5	
03S/15W-36M03S	58.2	10-07-66	56.3	1.9	101
		10-13-66	55.1	3.1	
		10-20-66	55.0	3.2	
		10-26-66	52.9	5.3	
		11-02-66	54.5	3.7	
		11-09-66	53.9	4.3	
		11-16-66	53.8	4.4	
		11-23-66	53.0	5.2	
		11-30-66	52.4	5.8	
		12-07-66	51.8	6.4	
		12-14-66	50.1	8.1	
		12-21-66	49.5	8.7	
		12-29-66	49.0	9.2	
		1-04-67	48.8	9.4	
		1-11-67	48.8	9.4	
		1-18-67	48.6	9.6	
		1-25-67	48.5	9.7	
		2-01-67	48.1	10.1	
		2-08-67	48.1	10.1	
		2-15-67	50.1	8.1	
		2-27-67	50.7	7.5	
		3-08-67	53.1	5.1	
		3-15-67	51.8	6.4	
		3-17-67	51.8	6.4	
		3-22-67	52.0	6.2	
		3-29-67	51.3	6.9	
		4-12-67	51.1	7.1	
		7-26-67	50.9	7.3	
		8-30-67	50.5	7.7	
		9-27-67	50.2	8.0	
04S/12W-30R01S	15.6	11-17-66	93.0	-77.4	101
		3-03-67	93.3	-77.7	
		3-31-67	94.4	-78.8	050
		4-13-67	85.1	-69.5	101
		10-19-67	96.0	-80.4	050
04S/12W-31C01S	26.1	11-17-66	48.8	-22.7	101
		4-13-67	49.2	-23.1	
04S/12W-31M01S	36.3	11-07-66	61.8	-25.5	101
		4-13-67	60.8	-24.5	
04S/12W-32G01S	38.0	10-14-66	43.4	-5.4	206
		11-04-66	43.3	-5.3	
		11-28-66	43.3	-5.3	
		12-16-66	43.1	-5.1	
		1-06-67	43.4	-5.4	

COASTAL PL OF LA CO HYDRO SUBUNIT U-05.A0
WEST COAST HYDRO SUBAREA U-05.A2

STATE WELL NUMBER	GROUND SURFACE ELEVATION IN FEET	DATE	GROUND SURFACE TO WATER SURFACE IN FEET	WATER SURFACE ELEVATION IN FEET	AGENCY SUPPLYING DATA
04S/12W-32G01S	38.0	1-27-67	43.3	-5.3	206
(CONT.)		2-17-67	43.2	-5.2	
		3-03-67	43.2	-5.2	
		3-24-67	43.3	-5.3	
		3-31-67	43.6	-5.6	050
		4-14-67	43.6	-5.6	206
		5-05-67	43.6	-5.6	
		5-26-67	43.6	-5.6	
		6-23-67	43.6	-5.6	
		7-14-67	43.6	-5.6	
		8-04-67	43.4	-5.4	
		8-25-67	44.3	-6.3	
		9-15-67	43.1	-5.1	
04S/13W-02P01S	38.7	11-22-66	73.0(8)	-34.3	101
		3-27-67	73.1	-34.4	050
		5-09-67	73.1	-34.4	101
		5-12-67	73.0	-34.3	
		7-18-67	73.0	-34.3	
		8-28-67	73.1	-34.4	
		8-29-67	73.2	-34.5	
		8-29-67	73.2	-34.5	412
04S/13W-02P03S	44.7	3-27-67	74.9	-30.2	050
04S/13W-04M01S	15.0	11-02-66	75.2	-60.2	101
		3-31-67	73.4	-58.4	050
		4-18-67	73.7	-58.7	101
04S/13W-05L01S	13.8	10-03-66	92.8(8)	-79.0	101
		11-21-66	91.2	-77.4	
		12-12-66	91.3(8)	-77.5	
		1-03-67	92.0(8)	-78.2	
		2-07-67	89.9(8)	-76.1	
		3-06-67	90.9(8)	-77.1	
		3-31-67	90.8	-77.0	050
		4-18-67	91.1(8)	-77.3	101
		5-08-67	91.9(8)	-78.1	
		7-03-67	91.6(8)	-77.8	
		8-01-67	92.2(8)	-78.4	
		9-05-67	92.5(8)	-78.7	
04S/13W-06Q01S	22.0	3-31-67	51.6	-29.6	050
04S/13W-07H01S	20.3	10-04-66	90.7(8)	-70.4	101
		11-21-66	91.7(8)	-71.4	
		12-12-66	92.0(8)	-71.7	
		1-03-67	92.5(8)	-72.2	
		2-07-67	(9)		
		3-06-67	91.3(8)	-71.0	
		3-29-67	(9)		050
		4-05-67	91.8(8)	-71.5	101
		5-08-67	91.7(8)	-71.4	
		7-03-67	93.0(8)	-72.7	
		8-01-67	93.6(8)	-73.3	
		9-05-67	93.9(8)	-73.6	
04S/13W-07L01S	27.0	3-29-67	97.5	-70.5	050
04S/13W-08G02S	8.9	11-15-66	(3)		101
		4-26-67	50.0	-41.1	
04S/13W-08R01S	12.1	11-15-66	(9)		101
		4-26-67	21.9	-9.8	
04S/13W-09A01S	23.8	3-06-67	240.6(1)	-216.8	061
		4-05-67	103.6(5)	-79.8	
		4-05-67	240.6(1)	-216.8	
		4-26-67	240.6(1)	-216.8	
		7-26-67	240.6(1)	-216.8	
		8-31-67	(7)		
04S/13W-09E02S	16.0	3-29-67	78.8	-62.8	050
04S/13W-09H01S	22.6	3-06-67	172.8(1)	-150.2	061
		4-05-67	89.8(5)	-67.2	
		4-05-67	172.8(1)	-150.2	
		4-26-67	169.8(1)	-147.2	
		7-06-67	180.8(1)	-158.2	
		8-04-67	180.8(1)	-158.2	
		9-11-67	168.8(1)	-146.2	
04S/13W-10A01S	33.2	3-27-67	69.1	-35.9	050
		8-29-67	68.1	-34.9	101
04S/13W-10B02S	30.0	3-27-67	62.2	-32.2	050
04S/13W-10E02S	24.5	3-29-67	72.3	-47.8	050
04S/13W-10E03S	26.0	3-06-67	231.1(1)	-205.1	061
		3-29-67	96.1(5)	-70.1	050
		4-26-67	246.1(1)	-220.1	061
		7-06-67	241.1(1)	-215.1	
		8-04-67	241.1	-215.1	
		9-11-67	238.1(1)	-212.1	
04S/13W-10F02S	26.7	2-02-67	116.5	-89.8	061
		3-02-67	121.5	-94.8	

See page 117 for key to terms & abbreviations

TABLE C-I

GROUND WATER LEVELS AT WELLS

L A SAN GABRIEL RIVER HYDRO UNIT U-05.00

COASTAL PL OF LA CO HYDRO SUBUNIT U-05.A0
WEST COAST HYDRO SUBAREA U-05.A2

STATE WELL NUMBER	GROUND SURFACE ELEVATION IN FEET	DATE	GROUND SURFACE TO WATER SURFACE IN FEET	WATER SURFACE ELEVATION IN FEET	AGENCY SUPPLYING DATA
04S/13W-10F02S (CONT.)	26.7	4-01-67	121.5	-94.8	061
		6-02-67	124.5	-97.8	
		7-05-67	122.5	-95.8	
		8-01-67	123.5	-96.8	
		9-01-67	126.5	-99.8	
04S/13W-10H01S	31.9	10-14-66	64.6	-32.7	206
		11-04-66	64.5	-32.6	
		11-25-66	64.6	-32.7	
		12-16-66	64.8	-32.9	
		1-06-67	63.9	-32.0	
		1-27-67	64.4	-32.5	
		2-17-67	64.6	-32.7	
		3-03-67	64.6	-32.7	
		3-24-67	64.6	-32.7	
		4-14-67	64.8	-32.9	
		5-05-67	64.8	-32.9	
		5-26-67	64.6	-32.7	
		6-23-67	64.2	-32.3	
		7-14-67	65.0	-33.1	
		8-04-67	65.1	-33.2	
		8-25-67	65.0	-33.1	
		9-15-67	65.2	-33.3	
04S/13W-10J08S	30.0	11-21-66	79.4	-49.4	101
		3-27-67	79.7	-49.7	050
		4-28-67	80.0	-50.0	101
04S/13W-10J09S	30.0	11-21-66	62.9	-32.9	101
		4-28-67	62.6	-32.6	
04S/13W-10L01S	28.0	11-21-66	15.7	12.3	101
		4-28-67	16.2	11.8	
04S/13W-11D01S	36.0	3-27-67	69.8	-33.8	050
04S/13W-11E02S	31.0	3-27-67	66.9	-35.9	050
04S/13W-11K01S	34.6	11-21-66	67.0	-32.4	101
		4-28-67	67.3	-32.7	
04S/13W-11K03S	34.7	11-21-66	66.0(8)	-31.3	101
		3-27-67	68.6	-33.9	050
		4-28-67	67.1	-32.4	101
04S/13W-11R01S	32.5	11-21-66	DRY		101
		4-28-67	DRY		
04S/13W-13N03S	54.0	3-30-67	(9)		050
04S/13W-14A06S	5.0	10-04-66	(7)		101
		11-16-66	(7)		
		12-13-66	(7)		
		1-04-67	(7)		
		2-08-67	(7)		
		3-07-67	26.4	-21.4	
		4-28-67	27.8	-22.8	
		5-09-67	28.3	-23.3	
		7-05-67	29.1	-24.1	
		8-02-67	30.3	-25.3	
		9-06-67	31.0	-26.0	
04S/13W-14H02S	33.0	10-04-66	DRY		101
		11-16-66	28.1	4.9	
		12-13-66	DRY		
		1-04-67	27.4	5.6	
		2-08-67	28.3	4.7	
		3-07-67	28.1	4.9	
		4-28-67	DRY		
		5-09-67	DRY		
		7-05-67	DRY		
		8-02-67	DRY		
		9-06-67	DRY		
04S/13W-14H05S	33.0	10-04-66	26.0	7.0	101
		11-16-66	24.3	8.7	
		12-13-66	DRY		
		2-08-67	DRY		
		3-07-67	DRY		
		4-28-67	DRY		
		5-09-67	26.6	6.4	
		7-05-67	DRY		
		8-02-67	DRY		
		9-06-67	DRY		
04S/13W-14J05S	41.0	11-16-66	DRY		101
		4-26-67	DRY		
04S/13W-14L01S	29.0	10-03-66	64.4	-35.4	206
		10-10-66	64.6	-35.6	
		10-17-66	64.6	-35.6	
		10-24-66	64.6	-35.6	
		10-31-66	64.6	-35.6	
		11-07-66	64.5	-35.5	
		11-21-66	64.6	-35.6	
		11-28-66	64.7	-35.7	
		12-05-66	64.6	-35.6	
		12-12-66	64.7	-35.7	

COASTAL PL OF LA CO HYDRO SUBUNIT U-05.A0
WEST COAST HYDRO SUBAREA U-05.A2

STATE WELL NUMBER	GROUND SURFACE ELEVATION IN FEET	DATE	GROUND SURFACE TO WATER SURFACE IN FEET	WATER SURFACE ELEVATION IN FEET	AGENCY SUPPLYING DATA
04S/13W-14L01S (CONT.)	29.0	12-19-66	64.6	-35.6	206
		12-26-66	64.6	-35.6	
		1-02-67	64.7	-35.7	
		1-09-67	64.8	-35.8	
		1-16-67	64.7	-35.7	
		1-23-67	64.8	-35.8	
		1-30-67	64.8	-35.8	
		2-06-67	64.8	-35.8	
		2-13-67	64.7	-35.7	
		2-20-67	64.8	-35.8	
		3-06-67	64.9	-35.9	
		3-13-67	64.8	-35.8	
		3-20-67	64.8	-35.8	
		4-10-67	65.0	-36.0	
		4-17-67	65.0	-36.0	
		4-24-67	65.1	-36.1	
		5-01-67	65.1	-36.1	
		5-08-67	65.0	-36.0	
		5-15-67	65.1	-36.1	
		5-22-67	65.2	-36.2	
		5-29-67	65.2	-36.2	
		6-05-67	65.3	-36.3	
		6-12-67	65.2	-36.2	
		6-19-67	65.3	-36.3	
		6-26-67	65.4	-36.4	
		7-03-67	65.4	-36.4	
		7-10-67	65.4	-36.4	
		7-17-67	65.4	-36.4	
		7-24-67	65.4	-36.4	
		8-07-67	65.6	-36.6	
		8-14-67	65.4	-36.4	
		8-21-67	65.6	-36.6	
		8-28-67	65.6	-36.6	
		9-05-67	65.6	-36.6	
		9-11-67	65.6	-36.6	
		9-18-67	65.6	-36.6	
04S/13W-14Q08S	25.9	11-22-66	19.1	6.8	101
		5-01-67	23.2	2.7	
04S/13W-15A01S	27.0	10-31-66	60.0(2)	-33.0	061
		11-30-66	60.2(2)	-33.2	
		12-31-66	60.0(2)	-33.0	
		1-31-67	60.0(2)	-33.0	
		2-28-67	60.5(2)	-33.5	
04S/13W-15B04S	29.5	10-31-66	128.1(2)	-98.6	061
		11-30-66	123.6(2)	-94.1	
		12-31-66	127.1(2)	-97.6	
		2-28-67	124.1(2)	-94.6	
04S/13W-15C01S	24.0	3-31-67	123.8	-99.8	050
04S/13W-15D01S	23.0	3-28-67	(9)		050
		4-03-67	(9)		
04S/13W-15N01S	20.0	2-02-67	166.8	-146.8	061
		3-01-67	149.8	-129.8	
		3-31-67	166.8	-146.8	
		5-01-67	166.8	-146.8	
		6-01-67	166.8	-146.8	
		6-30-67	166.8	-146.8	
		7-31-67	166.8	-146.8	
		9-01-67	166.8	-146.8	
		9-29-67	156.8	-136.8	
04S/13W-15Q01S	22.0	11-21-66	55.1	-33.1	101
		3-31-67	66.6	-44.6	050
		4-25-67	55.9	-33.9	101
04S/13W-15Q05S	25.0	11-15-66	69.2	-44.2	101
		4-25-67	69.8	-44.8	
04S/13W-15R03S	22.0	3-30-67	60.3	-38.3	050
		10-24-67	60.7	-38.7	
04S/13W-16F02S	16.3	11-15-66	42.4	-26.1	101
		4-26-67	41.2	-24.9	
04S/13W-17D01S	27.6	3-27-67	(1)		050
		6-02-67	107.0	-79.4	
04S/13W-19B01S	40.0	3-29-67	102.1	-62.1	050
04S/13W-19B02S	39.3	2-01-67	104.2(5)	-64.9	061
		3-01-67	103.2(5)	-63.9	
		3-29-67	102.7(5)	-63.4	050
		4-03-67	103.2(5)	-63.9	061
		5-01-67	103.2(5)	-63.9	
		6-01-67	103.2(5)	-63.9	
		7-03-67	103.2(5)	-63.9	
		8-01-67	103.2(5)	-63.9	
		9-01-67	103.2(5)	-63.9	
04S/13W-19D01S	43.1	3-29-67	100.5	-57.4	050
04S/13W-19J02S	44.3	10-03-66	108.3	-64.0	101
		11-04-66	108.6	-64.3	

See page 117 for key to terms & abbreviations

TABLE C-I

GROUND WATER LEVELS AT WELLS

L A SAN GABRIEL RIVER HYDRO UNIT U-05.00

COASTAL PL OF LA CO HYDRO SUBUNIT U-05.A0
WEST COAST HYDRO SUBAREA U-05.A2

STATE WELL NUMBER	GROUND SURFACE ELEVATION IN FEET	DATE	GROUND SURFACE TO WATER SURFACE IN FEET	WATER SURFACE ELEVATION IN FEET	AGENCY SUPPLYING DATA
04S/13W-19J02S (CONT.)	44.3	11-21-66	107.9	-63.6	101
		12-12-66	108.0	-63.7	
		1-03-67	108.5	-64.2	
		2-07-67	107.2	-62.9	
		3-06-67	106.6	-62.3	
		3-29-67	108.0	-63.7	050
		4-05-67	108.2	-63.9	101
		5-08-67	108.1	-63.8	
		7-03-67	110.1	-65.8	
		8-01-67	111.2	-66.9	
		9-05-67	111.8	-67.5	
04S/13W-19J06S	40.0	3-29-67	102.3(4)	-62.3	050
04S/13W-20K01S	37.0	3-29-67	107.3	-70.3	050
04S/13W-20R01S	46.7	3-30-67	115.8	-69.1	050
04S/13W-21A01S	16.0	11-15-66	40.9	-24.9	101
		4-28-67	DRY		
04S/13W-21H02S	34.5	1-31-67	122.7	-88.2	061
		2-28-67	124.1	-89.6	
		3-31-67	127.8	-93.3	
		5-01-67	126.7	-92.2	
		5-31-67	127.4	-92.9	
		6-30-67	126.0	-91.5	
		7-31-67	127.8	-93.3	
		8-31-67	129.2	-94.7	
		9-28-67	126.0	-91.5	
04S/13W-21H03S	34.0	11-21-66	121.7	-87.7	101
		4-28-67	123.6	-89.6	
04S/13W-21H05S	20.2	1-31-67	109.0	-88.8	061
		2-28-67	110.3	-90.1	
		3-31-67	115.0	-94.8	
		5-01-67	113.6	-93.4	
		5-31-67	114.8	-94.6	
		6-30-67	113.1	-92.9	
		7-31-67	114.7	-94.5	
		8-31-67	116.1	-95.9	
		9-28-67	113.4	-93.2	
04S/13W-21H06S	18.9	1-31-67	107.7	-88.8	061
		2-28-67	109.4	-90.5	
		3-31-67	113.1	-94.2	
		5-01-67	112.4	-93.5	
		5-31-67	113.2	-94.3	
		6-30-67	111.5	-92.6	
		7-31-67	113.4	-94.5	
		8-31-67	114.2	-95.3	
		9-28-67	112.0	-93.1	
04S/13W-21J02S	34.0	1-31-67	-.6	34.6	061
		2-28-67	113.5	-79.5	
		3-31-67	127.4	-93.4	
		5-01-67	124.9	-90.9	
		5-31-67	127.6	-93.6	
		6-30-67	125.4	-91.4	
		7-31-67	127.6	-93.6	
		8-31-67	128.9	-94.9	
		9-28-67	126.8	-92.8	
04S/13W-21R01S	31.0	2-06-67	120.5(5)	-89.5	061
		2-06-67	149.5(1)	-118.5	
		2-06-67	120.5(5)	-89.5	
		3-06-67	152.5(1)	-121.5	
		4-04-67	127.5(5)	-96.5	
		4-04-67	156.5(1)	-125.5	
		5-03-67	125.5(5)	-94.5	
		5-03-67	156.5(1)	-125.5	
		6-07-67	126.5(5)	-95.5	
		6-07-67	159.5(1)	-128.5	
		6-30-67	124.5(5)	-93.5	
		6-30-67	157.5(1)	-126.5	
		8-01-67	126.5(5)	-95.5	
		8-01-67	159.5(1)	-128.5	
		9-01-67	129.5(5)	-98.5	
		9-01-67	156.5(1)	-125.5	
04S/13W-22C03S	29.0	11-15-66	65.5	-36.5	101
04S/13W-22C05S	18.2	11-15-66	57.5	-39.3	101
		4-28-67	56.4	-38.2	
04S/13W-22E01S	19.4	1-31-67	110.3	-90.9	061
		2-28-67	110.5	-91.1	
		3-31-67	114.0	-94.6	
		5-01-67	112.8	-93.4	
		5-31-67	114.4	-95.0	
		6-30-67	112.1	-92.7	
		7-31-67	114.2	-94.8	
		8-31-67	115.1	-95.7	
		9-28-67	112.9	-93.5	
04S/13W-22F01S	19.9	1-31-67	109.7	-89.8	061
		2-28-67	110.3	-90.4	

COASTAL PL OF LA CO HYDRO SUBUNIT U-05.A0
WEST COAST HYDRO SUBAREA U-05.A2

STATE WELL NUMBER	GROUND SURFACE ELEVATION IN FEET	DATE	GROUND SURFACE TO WATER SURFACE IN FEET	WATER SURFACE ELEVATION IN FEET	AGENCY SUPPLYING DATA
04S/13W-22F01S (CONT.)	19.9	3-31-67	114.2	-94.3	061
		5-01-67	113.8	-93.9	
		5-31-67	114.5	-94.6	
		6-30-67	112.6	-92.7	
		7-31-67	114.7	-94.8	
		8-31-67	116.1	-96.2	
		9-28-67	114.0	-94.1	
04S/13W-22F02S	21.9	3-27-67	(1)		050
		4-03-67	(1)		
04S/13W-22F03S	21.1	11-15-66	51.7	-30.6	101
		4-25-67	52.0	-30.9	
04S/13W-22G01S	28.3	11-15-66	65.6	-37.3	101
		3-31-67	(6)		050
		4-04-67	(6)		
		4-25-67	65.9	-37.6	101
04S/13W-22G05S	18.7	11-17-66	61.2	-42.5	101
		11-21-66	61.1	-42.4	
		3-09-67	62.1	-43.4	
		4-10-67	61.3	-42.6	
		4-25-67	DRY		
		9-15-67	60.0	-41.3	
04S/13W-22K02S	17.7	11-15-66	DRY		101
		4-25-67	DRY		
04S/13W-22K05S	19.2	11-15-66	110.5(8)	-91.3	101
		3-30-67	113.3(5)	-94.1	050
		4-25-67	115.0(8)	-95.8	101
04S/13W-22K14S	17.1	11-15-66	36.9	-19.8	101
		4-25-67	37.8	-20.7	
04S/13W-22K15S	17.3	11-15-66	53.8	-36.5	101
		4-25-67	56.5	-39.2	
04S/13W-22K16S	17.0	11-15-66	30.3	-13.3	101
		4-25-67	28.0	-11.0	
04S/13W-22K19S	16.3	11-15-66	39.9	-23.6	101
		4-25-67	40.9	-24.6	
04S/13W-22K20S	15.8	11-15-66	DRY		101
		4-25-67	DRY		
04S/13W-22K21S	16.0	11-15-66	44.0	-28.0	101
		4-25-67	44.4	-28.4	
04S/13W-22K30S	16.0	11-15-66	59.4	-43.4	101
		4-25-67	59.9	-43.9	
04S/13W-22P01S	16.0	2-01-67	105.5	-89.5	061
		3-01-67	107.0	-91.0	
		3-27-67	110.2	-94.2	050
		4-01-67	109.8	-93.8	061
		5-01-67	108.5	-92.5	
		6-01-67	110.5	-94.5	
		7-01-67	108.5	-92.5	
		8-01-67	110.5	-94.5	
		9-01-67	113.0	-97.0	
04S/13W-22Q03S	15.3	11-15-66	104.8	-89.5	101
		1-26-67	106.1	-90.8	
		3-30-67	109.1	-93.8	050
		4-10-67	109.1	-93.8	101
		7-11-67	107.3	-92.0	
04S/13W-22Q04S	15.5	11-15-66	104.8	-89.3	101
		1-09-67	107.3	-91.8	
		3-30-67	108.9	-93.4	050
		4-10-67	109.3	-93.8	101
		7-11-67	107.3	-91.8	
04S/13W-22Q05S	15.9	11-15-66	56.0	-40.1	101
		1-26-67	57.2	-41.3	
		3-30-67	56.6	-40.7	050
		4-10-67	57.6	-41.7	101
		7-11-67	58.0	-42.1	
04S/13W-22R04S	18.0	11-15-66	56.1	-38.1	101
		3-31-67	55.9	-37.9	050
		4-04-67	52.5	-34.5	
		4-25-67	56.8	-38.8	101
04S/13W-23A02S	35.7	11-09-66	69.2	-33.5	101
		3-30-67	68.6	-32.9	050
		4-13-67	69.8	-34.1	101
04S/13W-23B02S	24.5	10-03-66	117.3	-92.8	206
		10-10-66	117.5	-93.0	
		10-17-66	118.4	-93.9	
		10-24-66	118.7	-94.2	
		10-31-66	118.3	-93.8	
		11-07-66	117.3	-92.8	
		11-14-66	115.6	-91.1	

See page 117 for key to terms & abbreviations

TABLE C-1

GROUND WATER LEVELS AT WELLS

L A SAN GABRIEL RIVER HYDRO UNIT U-05.00

COASTAL PL OF LA CO HYDRO SUBUNIT U-05.A0
WEST COAST HYDRO SUBAREA U-05.A2

STATE WELL NUMBER	GROUND SURFACE ELEVATION IN FEET	DATE	GROUND SURFACE TO WATER SURFACE IN FEET	WATER SURFACE ELEVATION IN FEET	AGENCY SUPPLYING DATA
04S/13W-23B02S (CONT.)	24.5	11-21-66	115.3	-90.8	206
		11-28-66	116.0	-91.5	
		12-05-66	115.9	-91.4	
		12-12-66	115.7	-91.2	
		12-19-66	116.2	-91.7	
		12-26-66	117.3	-92.8	
		1-02-67	118.7	-94.2	
		1-09-67	118.0	-93.5	
		1-16-67	117.5	-93.0	
		1-23-67	116.7	-92.2	
		1-30-67	116.9	-92.4	
		2-06-67	111.8	-87.3	
		2-13-67	114.7	-90.2	
		2-20-67	115.2	-90.7	
		2-27-67	115.5	-91.0	
		3-06-67	115.7	-91.2	
		3-13-67	115.1	-90.6	
		3-20-67	115.5	-91.0	
		3-27-67	118.3	-93.8	
		3-27-67	116.1	-91.6	050
		4-03-67	118.7	-94.2	206
		4-10-67	119.7	-95.2	
		4-17-67	(6)		
		4-24-67	119.7	-95.2	
		5-01-67	118.7	-94.2	
		5-08-67	118.1	-93.6	
		5-15-67	118.4	-93.9	733
		5-22-67	118.0	-93.5	
		5-29-67	119.5	-95.0	
		6-05-67	119.5	-95.0	
		6-12-67	119.1	-94.6	
		6-19-67	118.6	-94.1	
		6-26-67	118.3	-93.8	206
		7-03-67	117.1	-92.6	
		7-10-67	117.1	-92.6	
		7-17-67	118.0	-93.5	
		7-24-67	118.9	-94.4	
		7-31-67	119.8	-95.3	101
		7-31-67	119.2	-94.7	206
		8-07-67	119.3	-94.8	
		8-14-67	120.5	-96.0	
		8-21-67	120.6	-96.1	
		8-28-67	121.7	-97.2	101
		8-28-67	121.1	-96.6	206
		9-05-67	121.0	-96.5	
		9-11-67	120.1	-95.6	
		9-18-67	120.0	-95.5	
		9-25-67	118.4	-93.9	101
		9-25-67	117.8	-93.3	206
04S/13W-23G02S	23.2	10-24-66	119.5	-96.3	010
		11-28-66	116.8	-93.6	
		12-26-66	118.1	-94.9	
		1-23-67	117.5	-94.3	
		2-20-67	116.0	-92.8	
		3-27-67	119.1	-95.9	
		4-24-67	120.5	-97.3	
		5-29-67	120.3	-97.1	
		6-26-67	119.1	-95.9	
		7-24-67	119.7	-96.5	
		8-28-67	121.9	-98.7	
		9-25-67	118.6	-95.4	
04S/13W-23H04S	35.6	11-16-66	DRY		101
		4-26-67	DRY		
04S/13W-23N03S	17.4	11-15-66	107.2	-89.8	101
		3-15-67	107.1	-89.7	
		3-30-67	110.4	-93.0	050
		4-10-67	111.2	-93.8	101
		9-05-67	112.1	-94.7	
04S/13W-23N04S	17.4	11-15-66	49.7	-32.3	101
		3-15-67	54.3	-36.9	
		3-30-67	52.9	-35.5	050
		4-10-67	54.9	-37.5	101
		9-05-67	55.0	-37.6	
04S/13W-23N05S	17.4	11-15-66	57.8	-40.4	101
		3-15-67	58.3	-40.9	
		4-10-67	58.5	-41.1	
		9-05-67	59.9	-42.5	
04S/13W-23Q02S	19.3	11-22-66	DRY		101
		5-01-67	DRY		
04S/13W-24N04S	19.0	11-22-66	DRY		101
		5-01-67	DRY		
04S/13W-25F01S	13.1	11-17-66	44.5	-31.4	101
		12-23-66	44.7	-31.6	
		3-31-67	44.4	-31.3	050
		4-13-67	45.1	-32.0	101
04S/13W-26A02S	32.0	11-01-66	125.4	-93.4	101
		3-30-67	126.2	-94.2	050
		4-10-67	126.3	-94.3	101

COASTAL PL OF LA CO HYDRO SUBUNIT U-05.A0
WEST COAST HYDRO SUBAREA U-05.A2

STATE WELL NUMBER	GROUND SURFACE ELEVATION IN FEET	DATE	GROUND SURFACE TO WATER SURFACE IN FEET	WATER SURFACE ELEVATION IN FEET	AGENCY SUPPLYING DATA
04S/13W-26A03S	32.3	11-01-66	68.1	-35.8	101
04S/13W-26A04S	31.8	11-01-66	65.4	-33.6	101
		3-30-67	66.1	-34.3	050
		4-10-67	65.8	-34.0	101
04S/13W-26F05S	12.5	10-28-66	107.4	-94.9	101
		11-15-66	104.0	-91.5	
		3-30-67	106.3	-93.8	050
		4-10-67	108.4	-95.9	101
04S/13W-26F06S	12.9	10-28-66	54.9	-42.0	101
		11-15-66	54.3	-41.4	
		4-10-67	55.2	-42.3	
04S/13W-26F07S	12.8	10-28-66	48.3	-35.5	101
		11-15-66	47.5	-34.7	
		3-30-67	48.4	-35.6	050
		4-10-67	49.1	-36.3	101
04S/13W-26P02S	10.3	10-14-66	44.3	-34.0	206
		11-04-66	44.0	-33.7	
		11-25-66	44.4	-34.1	
		12-16-66	45.8	-35.5	
		1-06-67	44.3	-34.0	
		1-27-67	44.0	-33.7	
		2-17-67	43.6	-33.3	
		3-03-67	43.9	-33.6	
		3-24-67	43.9	-33.6	
		3-30-67	45.1	-34.8	050
		4-04-67	50.2	-39.9	
		4-14-67	44.5	-34.2	206
		5-05-67	45.5	-35.2	
		5-26-67	44.4	-34.1	
		6-23-67	45.5	-35.2	
		7-14-67	45.9	-35.6	
		8-04-67	46.1	-35.8	
		8-25-67	46.0	-35.7	
		9-15-67	44.8	-34.5	
04S/13W-26R01S	27.3	11-02-66	63.5	-36.2	101
		4-10-67	66.7	-39.4	
04S/13W-26R02S	28.0	11-02-66	121.2	-93.2	101
		3-31-67	122.1	-94.1	050
		4-10-67	123.2	-95.2	101
04S/13W-26R03S	27.4	11-02-66	61.5	-34.1	101
		3-31-67	62.0	-34.6	050
		4-10-67	62.0	-34.6	101
04S/13W-27A02S	17.0	11-15-66	53.6	-36.6	101
		4-12-67	53.5	-36.5	
04S/13W-27E01S	39.2	11-09-66	126.8	-87.6	101
		3-29-67	130.3	-91.1	050
		4-10-67	131.2	-92.0	101
04S/13W-27E02S	39.0	11-09-66	90.4	-51.4	101
		3-29-67	90.7	-51.7	050
		4-10-67	92.7	-53.7	101
04S/13W-27H01S	11.2	10-14-66	49.3	-38.1	206
		12-16-66	50.7	-39.5	
		1-06-67	49.7	-38.5	
		1-27-67	49.9	-38.7	
		2-17-67	49.7	-38.5	
		3-03-67	49.9	-38.7	
		3-24-67	49.9	-38.7	
		3-30-67	49.7	-38.5	050
		4-04-67	49.5	-38.3	
		4-14-67	50.4	-39.2	206
		5-15-67	50.4	-39.2	
		5-26-67	50.6	-39.4	
		6-23-67	50.6	-39.4	
		7-14-67	50.7	-39.5	
		8-04-67	51.0	-39.8	
		8-25-67	51.0	-39.8	
		9-15-67	53.6	-42.4	
04S/13W-27K02S	9.1	11-04-66	100.6	-91.5	101
		3-30-67	101.9	-92.8	050
04S/13W-27K03S	13.8	11-15-66	64.3	-50.5	101
		3-01-67	63.6	-49.8	
		3-30-67	64.2	-50.4	050
		4-10-67	64.7	-50.9	101
		9-06-67	66.1	-52.3	
04S/13W-27M01S	32.5	2-06-67	120.0(5)	-87.5	061
		2-06-67	122.3(1)	-89.8	
		3-07-67	118.9(5)	-86.4	
		3-07-67	121.2(1)	-88.7	
		4-05-67	118.9(5)	-86.4	
		4-05-67	121.2(1)	-88.7	
		5-05-67	120.0(5)	-87.5	
		5-05-67	121.2(1)	-88.7	
		6-05-67	121.2	-88.7	

See page 117 for key to terms & abbreviations

TABLE C-1

GROUND WATER LEVELS AT WELLS

L A SAN GABRIEL RIVER HYDRO UNIT U-05.00

COASTAL PL OF LA CO HYDRO SUBUNIT U-05.A0

WEST COAST HYDRO SUBAREA U-05.A2

STATE WELL NUMBER	GROUND SURFACE ELEVATION IN FEET	DATE	GROUND SURFACE TO WATER SURFACE IN FEET	WATER SURFACE ELEVATION IN FEET	AGENCY SUPPLYING DATA
04S/13W-27M01S (CONT.)	32.5	6-05-67	122.1	-89.6	061
		8-05-67	(7)		
		8-30-67	128.0(5)	-95.5	
		8-30-67	134.9(1)	-102.4	
04S/13W-27M03S	34.0	2-06-67	122.3(5)	-88.3	061
		2-06-67	(1)		
		3-07-67	122.3(5)	-88.3	
		3-07-67	(1)		
		4-05-67	129.3(5)	-95.3	
		4-05-67	133.9(1)	-99.9	
		5-05-67	129.3(5)	-95.3	
		5-05-67	133.9(1)	-99.9	
		6-05-67	129.9	-95.9	
		6-05-67	136.2	-102.2	
		7-05-67	128.1	-94.1	
		7-05-67	136.2	-102.2	
		8-05-67	128.1(5)	-94.1	
		8-05-67	139.2(1)	-105.2	
		8-30-67	130.7(5)	-96.7	
		8-30-67	142.0(1)	-108.0	
04S/13W-27M04S	34.3	2-06-67	127.1(5)	-92.8	061
		2-06-67	150.2(1)	-115.9	
		3-07-67	127.1(5)	-92.8	
		3-07-67	151.4(1)	-117.1	
		4-05-67	127.1(5)	-92.8	
		4-05-67	150.2(1)	-115.9	
		5-05-67	(1)		
		5-05-67	(5)		
		8-05-67	127.3(5)	-93.0	
		8-30-67	133.9(5)	-99.6	
		8-30-67	168.6(1)	-134.3	
04S/13W-27N01S	30.3	7-31-67	(7)		061
04S/13W-27P02S	10.8	11-16-66	99.1	-88.3	101
		2-01-67	97.0	-86.2	
		3-29-67	102.6	-91.8	050
		4-10-67	103.8	-93.0	101
		8-03-67	103.8	-93.0	
04S/13W-27P03S	10.5	11-16-66	64.7	-54.2	101
		2-01-67	65.2	-54.7	
		3-29-67	65.4	-54.9	050
		4-10-67	65.9	-55.4	101
		8-03-67	67.2	-56.7	
04S/13W-27P04S	10.7	11-16-66	59.8	-49.1	101
		2-01-67	59.5	-48.8	
		4-10-67	59.8	-49.1	
		7-06-67	61.9	-51.2	
04S/13W-27Q01S	9.2	10-26-66	49.3	-40.1	101
		11-15-66	52.3	-43.1	
		3-01-67	49.8	-40.6	
		4-10-67	49.6	-40.4	
		4-25-67	53.4	-44.2	
		9-06-67	50.4	-41.2	
04S/13W-28N01S	46.1	10-04-66	96.2	-50.1	101
		11-14-66	96.2	-50.1	
		12-13-66	96.2	-50.1	
		1-07-67	96.2	-50.1	
		2-08-67	96.2	-50.1	
		3-07-67	96.1	-50.0	
		3-29-67	96.6	-50.5	050
		4-25-67	96.3	-50.2	101
		5-08-67	96.3	-50.2	
		7-05-67	96.8	-50.7	
		8-02-67	96.7	-50.6	
		9-06-67	96.9	-50.8	
04S/13W-28N02S	45.1	11-14-66	95.9	-50.8	101
		3-29-67	94.8	-49.7	050
		4-25-67	96.0	-50.9	101
04S/13W-28N04S	36.0	11-03-66	116.8	-80.8	101
		3-28-67	116.2	-80.2	050
		4-12-67	117.7	-81.7	101
04S/13W-28N05S	37.0	11-03-66	98.6	-61.6	101
		4-12-67	97.9	-60.9	
04S/13W-28N06S	37.0	11-03-66	96.7	-59.7	101
		3-28-67	96.1	-59.1	050
		4-12-67	96.8	-59.8	101
04S/13W-28Q01S	26.1	11-14-66	69.5	-43.4	101
		4-13-67	68.7	-42.6	
		4-25-67	68.4	-42.3	
04S/13W-29E03S	41.0	3-29-67	100.2	-59.2	050
		4-05-67	100.0	-59.0	
04S/13W-29H01S	40.3	10-31-66	123.3	-83.0	101
		11-16-66	121.9	-81.6	
		4-12-67	123.9	-83.6	

COASTAL PL OF LA CO HYDRO SUBUNIT U-05.A0

WEST COAST HYDRO SUBAREA U-05.A2

STATE WELL NUMBER	GROUND SURFACE ELEVATION IN FEET	DATE	GROUND SURFACE TO WATER SURFACE IN FEET	WATER SURFACE ELEVATION IN FEET	AGENCY SUPPLYING DATA
04S/13W-29H02S	40.0	10-31-66	110.3	-70.3	101
		11-16-66	109.6	-69.6	
		3-29-67	109.7	-69.7	050
		4-12-67	110.5	-70.5	101
		7-14-67	111.7	-71.7	
04S/13W-29H03S	40.2	10-31-66	114.4	-74.2	101
		11-16-66	113.1	-72.9	
		3-29-67	113.7	-73.5	050
		4-12-67	114.5	-74.3	101
04S/13W-30A05S	38.4	2-01-67	108.4	-70.0	061
		3-02-67	105.9	-67.5	
		3-29-67	105.4	-67.0	050
		3-31-67	105.9	-67.5	061
		5-01-67	105.9	-67.5	
		6-01-67	109.9	-71.5	
		6-30-67	109.9	-71.5	
		8-01-67	110.9	-72.5	
		9-01-67	109.9	-71.5	
		9-01-67	111.9	-73.5	
04S/13W-30G01S	37.1	10-05-66	102.0	-64.9	200
		11-02-66	102.3	-65.2	
		12-02-66	101.8	-64.7	
		1-05-67	102.2	-65.1	
		1-31-67	101.6(5)	-64.5	061
		2-03-67	101.3	-64.2	200
		2-28-67	101.6(5)	-64.5	061
		3-07-67	101.2	-64.1	200
		3-29-67	100.9	-63.8	050
		3-31-67	101.4(5)	-64.3	061
		4-07-67	101.8	-64.7	200
		4-30-67	101.6(5)	-64.5	061
		5-03-67	102.7	-65.6	200
		5-31-67	104.6(5)	-67.5	061
		6-30-67	115.6(5)	-78.5	
		7-07-67	(1)		200
		7-31-67	107.6(5)	-70.5	061
		8-04-67	(1)		200
		8-31-67	118.6(5)	-81.5	061
		9-05-67	103.6	-66.5	200
		9-30-67	102.6(5)	-65.5	061
04S/13W-30G03S	30.0	1-31-67	94.9(5)	-64.9	061
		2-28-67	94.9(5)	-64.9	
		3-29-67	94.5	-64.5	050
		3-31-67	95.4(5)	-65.4	061
		4-30-67	94.9(5)	-64.9	
		5-31-67	109.9(5)	-79.9	
		6-30-67	98.9(5)	-68.9	
		7-31-67	110.9(5)	-80.9	
		8-31-67	100.9(5)	-70.9	
		9-30-67	94.9(5)	-64.9	
04S/13W-30H02S	38.3	11-10-66	104.1	-65.8	101
		3-29-67	(6)		050
		4-13-67	(6)		101
04S/13W-30H04S	38.1	11-10-66	105.0	-66.9	101
		3-29-67	(6)		050
		4-13-67	(6)		101
04S/13W-30K01S	35.7	1-31-67	100.1(5)	-64.4	061
		2-28-67	100.1(5)	-64.4	
		3-29-67	99.8	-64.1	050
		3-31-67	100.3(5)	-64.6	061
		4-30-67	100.1(5)	-64.4	
		5-31-67	123.1(5)	-87.4	
		6-30-67	122.1(5)	-86.4	
		7-31-67	124.1(5)	-88.4	
		8-31-67	125.1(5)	-89.4	
		9-30-67	101.1(5)	-65.4	
04S/13W-30P01S	19.6	3-28-67	(5)		050
04S/13W-30P03S	19.3	3-28-67	(5)		050
04S/13W-31E02S	20.7	1-31-67	85.0	-64.3	061
		2-28-67	84.3	-63.6	
		3-28-67	84.9	-64.2	050
		3-31-67	84.8	-64.1	061
		4-30-67	84.6	-63.9	
		5-31-67	86.4	-65.7	
		6-30-67	85.9	-65.2	
		7-31-67	87.7	-67.0	
		8-31-67	88.4	-67.7	
		9-30-67	85.7	-65.0	
04S/13W-31E04S	22.0	10-05-66	86.5	-64.5	200
		11-02-66	87.2	-65.2	
		12-02-66	86.7	-64.7	
		1-05-67	86.8	-64.8	101
		1-05-67	86.8	-64.8	200
		1-31-67	86.8	-64.8	061
		2-03-67	86.1	-64.1	200
		2-28-67	86.1	-64.1	061

See page 117 for key to terms & abbreviations

TABLE C-I

GROUND WATER LEVELS AT WELLS

L A SAN GABRIEL RIVER HYDRO UNIT U-05.00

COASTAL PL OF LA CO HYDRO SUBUNIT U-05.A0
WEST COAST HYDRO SUBAREA U-05.A2

STATE WELL NUMBER	GROUND SURFACE ELEVATION IN FEET	DATE	GROUND SURFACE TO WATER SURFACE IN FEET	WATER SURFACE ELEVATION IN FEET	AGENCY SUPPLYING DATA
04S/13W-31E04S (CONT.)	22.0	3-07-67	86.0	-64.0	200
		3-28-67	86.9	-64.9	050
		3-31-67	86.9	-64.9	061
		4-07-67	86.5	-64.5	200
		4-30-67	86.6	-64.6	061
		5-31-67	88.7	-66.7	
		6-30-67	87.8	-65.8	
		7-07-67	(1)		200
		7-12-67	88.7	-66.7	101
		7-31-67	89.8	-67.8	061
		8-04-67	(1)		200
		8-31-67	90.6	-68.6	061
		9-05-67	102.7	-80.7	200
		9-30-67	87.6	-65.6	061
04S/13W-31J01S	21.1	11-16-66	87.5	-66.4	101
		3-08-67	87.0	-65.9	
		3-28-67	87.5	-66.4	050
		4-12-67	87.4	-66.3	101
		8-08-67	88.3	-67.2	
04S/13W-31J02S	21.4	11-16-66	85.2	-63.8	101
		3-09-67	85.0	-63.6	
		4-12-67	85.5	-64.1	
		8-08-67	92.2	-70.8	
04S/13W-31J03S	21.4	10-14-66	58.0	-36.6	101
		11-16-66	57.7	-36.3	
		3-28-67	57.2	-35.8	050
		4-12-67	58.0	-36.6	101
		8-08-67	58.0	-36.6	
04S/13W-31N01S	43.4	11-18-66	107.7	-64.3	101
		3-28-67	106.9	-63.5	050
		4-12-67	105.6	-62.2	101
04S/13W-31P01S	44.7	11-14-66	148.0(1)	-103.3	101
		2-01-67	163.0	-118.3	061
		3-01-67	166.0	-121.3	
		3-30-67	156.0(1)	-111.3	050
		4-01-67	157.0	-112.3	061
		4-10-67	156.0(1)	-111.3	101
		5-01-67	145.0	-100.3	061
		6-01-67	159.0	-114.3	
		8-01-67	158.0	-113.3	
		9-01-67	157.0	-112.3	
04S/13W-34A01S	8.8	11-16-66	98.6	-89.8	101
		1-05-67	101.4	-92.6	
		3-29-67	101.8	-93.0	050
		4-12-67	107.5	-98.7	101
		7-05-67	102.6	-93.8	
04S/13W-34A02S	8.5	11-16-66	49.2	-40.7	101
		1-05-67	50.1	-41.6	
		3-29-67	49.8	-41.3	050
		4-05-67	49.7	-41.2	
		4-12-67	50.3	-41.8	101
		7-05-67	50.7	-42.2	
		8-09-67	51.2	-42.7	
04S/13W-34A03S	6.9	11-16-66	52.7	-45.8	101
		1-05-67	55.4	-48.5	
		3-29-67	52.8	-45.9	050
		4-05-67	52.6	-45.7	
		4-12-67	53.8	-46.9	101
		7-05-67	53.7	-46.8	
04S/13W-34A04S	8.3	11-16-66	47.9	-39.6	101
		1-05-67	48.0	-39.7	
		4-12-67	48.3	-40.0	
		7-12-67	49.2	-40.9	
04S/13W-34C02S	10.9	11-14-66	51.8	-40.9	101
		11-16-66	51.3	-40.4	
		3-09-67	51.2	-40.3	
		4-10-67	50.6	-39.7	
		4-25-67	50.6	-39.7	
		8-03-67	51.0	-40.1	
04S/13W-34M01S	3.4	11-16-66	78.9	-75.5	101
		1-27-67	80.1	-76.7	
		3-28-67	81.5	-78.1	050
		4-12-67	82.2	-78.8	101
		7-07-67	80.9	-77.5	
04S/13W-34M02S	3.6	11-16-66	42.0	-38.4	101
		12-08-66	43.5	-39.9	
		1-27-67	43.0	-39.4	
		3-28-67	42.2	-38.6	050
		4-12-67	44.5	-40.9	101
		7-07-67	46.8	-43.2	
04S/13W-34M03S	4.6	11-16-66	56.5	-51.9	101
		1-27-67	55.7	-51.1	
		4-12-67	57.1	-52.5	
		7-07-67	57.2	-52.6	

COASTAL PL OF LA CO HYDRO SUBUNIT U-05.A0
WEST COAST HYDRO SUBAREA U-05.A2

STATE WELL NUMBER	GROUND SURFACE ELEVATION IN FEET	DATE	GROUND SURFACE TO WATER SURFACE IN FEET	WATER SURFACE ELEVATION IN FEET	AGENCY SUPPLYING DATA
04S/13W-35B01S	9.4	10-14-66	44.8	-35.4	206
		11-04-66	44.7	-35.3	
		11-28-66	45.1	-35.7	
		12-16-66	48.7	-39.3	
		1-06-67	44.9	-35.5	
		1-27-67	45.0	-35.6	
		2-17-67	44.5	-35.1	
		3-03-67	44.8	-35.4	
		3-24-67	44.7	-35.3	
		4-14-67	49.5	-40.1	
		5-05-67	47.7	-38.3	
		5-26-67	46.4	-37.0	
		6-23-67	47.9	-38.5	
		7-14-67	46.5	-37.1	
		8-04-67	48.1	-38.7	
		8-25-67	47.7	-38.3	
		9-15-67	46.9	-37.5	
04S/13W-35B02S	6.7	11-15-66	97.3	-90.6	101
		12-20-66	97.5	-90.8	
		3-30-67	99.2	-92.5	050
		4-10-67	100.5	-93.8	101
04S/13W-35B03S	6.7	11-15-66	46.6	-39.9	101
		12-20-66	46.4	-39.7	
		3-30-67	46.4	-39.7	050
		4-04-67	45.7	-39.0	
		4-10-67	46.9	-40.2	101
04S/13W-35B04S	6.7	11-15-66	43.3	-36.6	101
		12-20-66	42.8	-36.1	
		1-04-67	43.3	-36.6	
		3-30-67	43.0	-36.3	050
		4-10-67	43.4	-36.7	101
		7-13-67	44.4	-37.7	
04S/13W-35F01S	9.0	3-30-67	41.2	-32.2	050
04S/13W-35J01S	22.7	11-15-66	58.3	-35.6	101
		3-10-67	57.3	-34.6	
		4-13-67	60.1	-37.4	
		9-01-67	61.2	-38.5	
04S/13W-35J02S	22.7	11-15-66	53.3	-30.6	101
		3-10-67	55.2	-32.5	
		3-31-67	54.2	-31.5	050
		4-13-67	55.1	-32.4	101
		9-01-67	55.7	-33.0	
04S/13W-35M04S	10.1	11-15-66	52.3	-42.2	101
		3-02-67	52.5	-42.4	
		3-28-67	52.8	-42.7	050
		4-12-67	53.3	-43.2	101
		9-15-67	52.7	-42.6	
04S/13W-35M05S	10.1	11-15-66	51.3	-41.2	101
		3-02-67	49.9	-39.8	
		3-28-67	51.1	-41.0	050
		4-12-67	51.8	-41.7	101
		9-07-67	50.4	-40.3	
04S/13W-35M06S	10.1	11-15-66	50.0	-39.9	101
		3-02-67	47.4	-37.3	
		4-12-67	51.0	-40.9	
		9-15-67	49.7	-39.6	
04S/13W-35M07S	9.6	11-15-66	44.0	-34.4	101
		4-12-67	43.0	-33.4	
		9-07-67	43.2	-33.6	
04S/13W-36E01S	10.4	3-31-67	(9)		050
		4-04-67	(9)		
04S/14W-01F02S	51.0	2-01-67	122.0	-71.0	061
		3-01-67	121.0	-70.0	
		3-28-67	124.1	-73.1	050
		4-01-67	121.2	-70.2	061
		5-01-67	122.7	-71.7	
		6-01-67	122.0	-71.0	
		7-01-67	121.9	-70.9	
		8-01-67	121.7	-70.7	
		9-01-67	122.5	-71.5	
04S/14W-01F03S	51.0	2-01-67	124.2	-73.2	061
		3-01-67	123.2	-72.2	
		3-28-67	125.9	-74.9	050
		4-01-67	121.5	-70.5	061
		5-01-67	123.1	-72.1	
		6-01-67	123.7	-72.7	
		7-01-67	123.0	-72.0	
		8-01-67	123.1	-72.1	
		9-01-67	123.8	-72.8	
04S/14W-01P01S	46.0	3-28-67	116.7	-70.7	050
		9-26-67	117.9	-71.9	101
04S/14W-03L02S	73.4	1-31-67	102.0(2)	-28.6	061
		3-01-67	(7)		

See page 117 for key to terms & abbreviations

TABLE C-1

GROUND WATER LEVELS AT WELLS

L A SAN GABRIEL RIVER HYDRO UNIT U-05.00

COASTAL PL OF LA CO HYDRO SUBUNIT U-05.A0
WEST COAST HYDRO SUBAREA U-05.A2

STATE WELL NUMBER	GROUND SURFACE ELEVATION IN FEET	DATE	GROUND SURFACE TO WATER SURFACE IN FEET	WATER SURFACE ELEVATION IN FEET	AGENCY SUPPLYING DATA
04S/14W-03L02S	73.4	3-31-67	111.7(2)	-38.3	061
(CONT.)		3-31-67	112.0	-38.6	050
		5-02-67	104.1(2)	-30.7	061
		5-31-67	105.9(2)	-32.5	
		6-30-67	105.4(2)	-32.0	
		7-31-67	107.8(2)	-34.4	
		8-31-67	107.1(2)	-33.7	
		9-29-67	105.9(2)	-32.5	
04S/14W-03L03S	75.0	1-31-67	106.7(2)	-31.7	061
		3-01-67	(7)		
		3-31-67	106.5(2)	-31.5	
		3-31-67	107.0	-32.0	050
		5-02-67	107.3(2)	-32.3	061
		5-31-67	105.7(2)	-30.7	
		6-30-67	107.4(2)	-32.4	
		7-31-67	105.5(2)	-30.5	
		8-31-67	106.6(2)	-31.6	
		9-29-67	105.7(2)	-30.7	
04S/14W-03L05S	76.2	1-31-67	106.4(2)	-30.2	061
		3-01-67	(7)		
		3-31-67	106.2(2)	-30.0	
		3-31-67	107.4	-31.2	050
		4-28-67	105.4(2)	-29.2	061
		5-31-67	106.1(2)	-29.9	
		6-30-67	107.6(2)	-31.4	
		7-31-67	(0)		
		8-31-67	(0)		
04S/14W-05F01S	92.0	10-25-66	99.2	-7.2	101
		11-03-66	84.9	7.1	
		11-16-66	98.3	-6.3	
		1-11-67	95.3	-3.3	
		3-15-67	96.5	-4.5	
		4-10-67	96.6	-4.6	
		7-14-67	96.5	-4.5	
		9-18-67	96.0	-4.0	
04S/14W-05N05S	146.5	10-06-66	145.4	1.1	101
		10-14-66	141.3	5.2	
		10-19-66	141.2	5.3	
		10-26-66	141.1	5.4	
		11-02-66	140.8	5.7	
		11-09-66	140.9	5.6	
		11-16-66	140.4	6.1	
		11-23-66	137.3	9.2	
		11-30-66	136.4	10.1	
		12-09-66	135.2	11.3	
		12-14-66	134.7	11.8	
		12-21-66	134.3	12.2	
		12-29-66	133.3	13.2	
		1-04-67	133.0	13.5	
		1-10-67	132.8	13.7	
		1-11-67	132.6	13.9	
		1-18-67	132.4	14.1	
		1-25-67	132.0	14.5	
		2-01-67	131.5	15.0	
		2-08-67	131.2	15.3	
		2-15-67	136.6	9.9	
		2-27-67	136.8	9.7	
		3-08-67	137.2	9.3	
		3-15-67	138.1	8.4	
		3-22-67	138.5	8.0	
		3-29-67	138.3	8.2	
		4-12-67	138.7	7.8	
		7-26-67	138.3	8.2	
		8-09-67	138.0	8.5	
		9-27-67	136.7	9.8	
04S/14W-05N06S	145.7	10-06-66	151.6	-5.9	101
		10-14-66	147.7	-2.0	
		10-19-66	147.7	-2.0	
		10-26-66	147.7	-2.0	
		11-02-66	147.4	-1.7	
		11-04-66	147.4	-1.7	
		11-09-66	147.1	-1.4	
		11-16-66	146.8	-1.1	
		11-23-66	146.4	-.7	
		11-30-66	145.8	-.1	
		12-07-66	145.0	.7	
		12-14-66	144.9	.8	
		12-21-66	144.7	1.0	
		12-29-66	144.1	1.6	
		1-04-67	144.2	1.5	
		1-11-67	145.3	.4	
		1-18-67	143.7	2.0	
		1-25-67	143.4	2.3	
		1-27-67	143.2	2.5	
		2-01-67	143.0	2.7	
		2-08-67	142.8	2.9	
		2-15-67	144.2	1.5	
		2-27-67	144.4	1.3	
		3-08-67	144.7	1.0	
		3-14-67	145.4	.3	
		3-15-67	145.0	.7	
		3-22-67	145.9	-.2	
		3-29-67	145.5	.2	

COASTAL PL OF LA CO HYDRO SUBUNIT U-05.A0
WEST COAST HYDRO SUBAREA U-05.A2

STATE WELL NUMBER	GROUND SURFACE ELEVATION IN FEET	DATE	GROUND SURFACE TO WATER SURFACE IN FEET	WATER SURFACE ELEVATION IN FEET	AGENCY SUPPLYING DATA
04S/14W-05N06S	145.7	4-12-67	145.8	-.1	101
(CONT.)		7-26-67	146.0	-.3	
		8-30-67	145.3	.4	
		9-27-67	145.8	-.1	
04S/14W-06G02S	174.8	11-03-66	167.6	7.2	101
		3-19-67	167.3	7.5	
		4-10-67	166.8	8.0	
		8-07-67	165.3	9.5	
04S/14W-06G05S	163.0	7-26-67	153.3	9.7	101
		8-30-67	152.5	10.5	
		9-27-67	152.0	11.0	
04S/14W-06H01S	181.0	10-25-66	177.1	3.9	101
		11-03-66	176.5	4.5	
		12-20-66	171.8	9.2	
		3-15-67	175.8	5.2	
		4-10-67	175.2	5.8	
04S/14W-06J04S	161.0	10-06-66	163.0	-2.0	101
		10-14-66	154.7	6.3	
		10-19-66	154.6	6.4	
		10-26-66	154.5	6.5	
		11-02-66	154.1	6.9	
		11-09-66	153.5	7.5	
		11-16-66	152.9	8.1	
		11-23-66	150.3	10.7	
		11-30-66	148.8	12.2	
		12-07-66	148.3	12.7	
		12-14-66	147.7	13.3	
		12-21-66	147.1	13.9	
		12-29-66	146.5	14.5	
		1-04-67	146.2	14.8	
		1-10-67	146.1	14.9	
		1-11-67	146.0	15.0	
		1-18-67	145.8	15.2	
		1-25-67	146.3	14.7	
		2-01-67	144.9	16.1	
		2-08-67	144.7	16.3	
		2-15-67	151.2	9.8	
		2-27-67	152.1	8.9	
		3-08-67	151.5	9.5	
		3-15-67	152.6	8.4	
		3-22-67	152.8	8.2	
		3-29-67	152.4	8.6	
		4-12-67	152.9	8.1	
		7-26-67	151.7	9.3	
		8-30-67	150.7	10.3	
		9-27-67	150.0	11.0	
04S/14W-06J06S	139.4	10-06-66	139.9	-.5	101
		10-13-66	133.3	6.1	
		10-19-66	133.3	6.1	
		10-26-66	133.2	6.2	
		11-02-66	132.8	6.6	
		11-04-66	132.8	6.6	
		11-09-66	132.1	7.3	
		11-16-66	131.6	7.8	
		11-23-66	129.2	10.2	
		11-30-66	128.3	11.1	
		12-07-66	127.6	11.8	
		12-14-66	127.0	12.4	
		12-21-66	126.4	13.0	
		12-29-66	126.7	12.7	
		1-04-67	125.7	13.7	
		1-11-67	125.4	14.0	
		1-18-67	125.2	14.2	
		1-25-67	124.8	14.6	
		2-01-67	124.4	15.0	
		2-08-67	124.2	15.2	
		2-15-67	130.1	9.3	
		2-20-67	135.1	4.3	
		2-27-67	130.5	8.9	
		3-08-67	130.5	8.9	
		3-15-67	131.5	7.9	
		3-22-67	131.7	7.7	
		3-29-67	131.3	8.1	
		4-12-67	131.8	7.6	
		7-26-67	130.5	8.9	
		8-30-67	129.4	10.0	
		9-27-67	128.8	10.6	
04S/14W-06J07S	139.4	10-06-66	148.9	-9.5	101
		10-14-66	142.7	-3.3	
		10-21-66	142.7	-3.3	
		10-28-66	142.4	-3.0	
		11-04-66	142.2	-2.8	
		11-11-66	141.9	-2.5	
		11-18-66	141.8	-2.4	
		11-25-66	140.9	-1.5	
		12-02-66	140.2	-.8	
		12-09-66	139.9	-.5	
		12-16-66	139.3	.1	
		12-21-66	139.2	.2	
		12-23-66	139.0	.4	
		12-30-66	138.5	.9	
		1-06-67	138.6	.8	

See page 117 for key to terms & abbreviations

TABLE C-I

GROUND WATER LEVELS AT WELLS

L A SAN GABRIEL RIVER HYDRO UNIT U-05.00

COASTAL PL OF LA CO HYDRO SUBUNIT U-05.A0
WEST COAST HYDRO SUBAREA

STATE WELL NUMBER	GROUND SURFACE ELEVATION IN FEET	DATE	GROUND SURFACE TO WATER SURFACE IN FEET	WATER SURFACE ELEVATION IN FEET	AGENCY SUPPLYING DATA U-05.A2
04S/14W-06J07S	139.4	1-13-67	138.4	1.0	101
(CONT.)		1-20-67	138.2	1.2	
		1-27-67	137.7	1.7	
		2-03-67	137.4	2.0	
		2-10-67	137.4	2.0	
		2-17-67	139.2	.2	
		2-27-67	139.5	-.1	
		3-10-67	139.6	-.2	
		3-17-67	140.2	-.8	
		3-23-67	140.2	-.8	
		3-31-67	136.9	2.5	
		4-14-67	140.3	-.9	
		7-28-67	140.4	-1.0	
		8-25-67	139.8	-.4	
		9-29-67	139.6	-.2	
04S/14W-06J09S	161.8	10-06-66	161.9	-.1	101
		10-14-66	155.7	6.1	
		10-19-66	155.7	6.1	
		10-26-66	155.5	6.3	
		11-02-66	155.1	6.7	
		11-09-66	154.5	7.3	
		11-16-66	153.9	7.9	
		11-23-66	151.4	10.4	
		11-30-66	150.2	11.6	
		12-07-66	149.4	12.4	
		12-14-66	148.7	13.1	
		12-21-66	148.0	13.8	
		12-29-66	147.5	14.3	
		1-04-67	147.2	14.6	
		1-11-67	146.9	14.9	
		1-18-67	146.6	15.2	
		1-25-67	146.2	15.6	
		2-01-67	145.7	16.1	
		2-08-67	145.5	16.3	
		2-15-67	151.9	9.9	
		2-27-67	151.9	9.9	
		3-08-67	152.3	9.5	
		3-15-67	153.5	8.3	
		3-22-67	153.7	8.1	
		3-29-67	153.4	8.4	
		4-12-67	153.9	7.9	
		7-26-67	152.9	8.9	
		8-30-67	151.8	10.0	
		9-27-67	151.0	10.8	
04S/14W-06L01S	71.3	10-24-66	67.0	4.3	101
		11-10-66	67.3	4.0	
		1-05-67	61.4	9.9	
		3-27-67	65.5	5.8	050
		4-10-67	65.8	5.5	101
		7-20-67	69.2	2.1	
04S/14W-07C03S	62.2	11-03-66	58.4	3.8	101
		12-12-66	56.3	5.9	
		3-27-67	56.1	6.1	050
		4-10-67	56.6	5.6	101
04S/14W-07D01S	13.8	3-27-67	11.9	1.9	050
		4-10-67	1.8	12.0	101
04S/14W-07F01S	65.0	10-28-66	61.2	3.8	101
		11-01-66	61.1	3.9	
		11-28-66	59.7	5.3	
		12-08-66	60.2	4.8	
		1-03-67	57.4	7.6	
		1-26-67	56.7	8.3	
		2-28-67	57.6	7.4	
		4-03-67	58.8	6.2	
		4-10-67	58.8	6.2	
		4-10-67	59.0	6.0	050
		7-26-67	59.9	5.1	101
		8-25-67	59.3	5.7	
		9-29-67	59.3	5.7	
04S/14W-07J07S	143.0	10-26-66	146.5	-3.5	101
		10-28-66	146.5	-3.5	
		12-02-66	145.3	-2.3	
		2-16-67	142.9	.1	
		9-12-67	143.4	-.4	
04S/14W-07J08S	143.0	10-26-66	136.5	6.5	101
		11-03-66	136.1	6.9	
		11-28-66	135.1	7.9	
		12-14-66	133.7	9.3	
		1-26-67	129.5	13.5	
		2-16-67	132.0	11.0	
		2-28-67	132.3	10.7	
		3-31-67	143.7	-.7	
		4-04-67	132.7	10.3	
		7-28-67	134.3	8.7	
		8-25-67	134.0	9.0	
		9-29-67	133.8	9.2	
04S/14W-07K02S	87.0	10-28-66	83.0	4.0	101
		11-01-66	83.0	4.0	
		11-28-66	81.8	5.2	
		1-03-67	79.5	7.5	

COASTAL PL OF LA CO HYDRO SUBUNIT U-05.A0
WEST COAST HYDRO SUBAREA

STATE WELL NUMBER	GROUND SURFACE ELEVATION IN FEET	DATE	GROUND SURFACE TO WATER SURFACE IN FEET	WATER SURFACE ELEVATION IN FEET	AGENCY SUPPLYING DATA U-05.A2
04S/14W-07K02S	87.0	1-11-67	79.3	7.7	101
(CONT.)		1-26-67	78.8	8.2	
		2-28-67	79.5	7.5	
		4-03-67	79.6	7.4	
		4-03-67	79.6	7.4	050
		7-28-67	80.9	6.1	101
		8-25-67	80.5	6.5	
		9-29-67	80.0	7.0	
04S/14W-07P01S	47.7	11-03-66	42.8	4.9	101
		3-21-67	43.4	4.3	
		3-27-67	40.2	7.5	050
		4-10-67	40.7	7.0	101
		8-28-67	40.9	6.8	
04S/14W-07P02S	73.7	11-02-66	70.6	3.1	101
		12-08-66	70.3	3.4	
		4-10-67	69.5	4.2	
04S/14W-07P03S	73.6	11-02-66	68.6	5.0	101
		12-08-66	65.7	7.9	
		3-27-67	65.5	8.1	050
		4-10-67	65.9	7.7	101
04S/14W-08B01S	97.0	11-03-66	100.0	-3.0	101
		11-16-66	99.7	-2.7	
		3-15-67	96.9	.1	
		4-10-67	97.1	-.1	
04S/14W-08D02S	124.4	10-07-66	118.6	5.8	101
		10-14-66	118.6	5.8	
		10-21-66	118.2	6.2	
		10-28-66	118.4	6.0	
		11-04-66	118.4	6.0	
		11-11-66	118.0	6.4	
		11-18-66	117.8	6.6	
		12-02-66	115.4	9.0	
		12-09-66	114.8	9.6	
		12-16-66	114.1	10.3	
		12-23-66	113.5	10.9	
		12-30-66	112.9	11.5	
		1-06-67	112.7	11.7	
		1-13-67	112.2	12.2	
		1-27-67	111.5	12.9	
		2-03-67	111.2	13.2	
		2-10-67	111.4	13.0	
		2-17-67	114.2	10.2	
		3-10-67	114.9	9.5	
		3-17-67	115.5	8.9	
		3-23-67	117.8	6.6	
		3-29-67	113.3	11.1	050
		3-31-67	115.8	8.6	101
		4-14-67	116.2	8.2	
		7-28-67	116.1	8.3	
		8-25-67	115.6	8.8	
		9-29-67	114.7	9.7	
04S/14W-08D06S	147.9	10-07-66	141.3	6.6	101
		10-14-66	141.4	6.5	
		10-21-66	141.8	6.1	
		10-28-66	141.8	6.1	
		11-04-66	141.8	6.1	
		11-11-66	141.6	6.3	
		11-17-66	141.3	6.6	
		11-25-66	140.2	7.7	
		12-02-66	139.5	8.4	
		12-09-66	138.9	9.0	
		12-16-66	138.2	9.7	
		12-23-66	137.8	10.1	
		12-30-66	137.2	10.7	
		1-06-67	136.9	11.0	
		1-10-67	135.1	12.8	
		1-13-67	136.5	11.4	
		1-20-67	136.2	11.7	
		1-27-67	135.9	12.0	
		2-03-67	135.6	12.3	
		2-10-67	135.5	12.4	
		2-17-67	137.3	10.6	
		2-28-67	138.0	9.9	
		3-10-67	138.2	9.7	
		3-17-67	138.7	9.2	
		3-23-67	139.0	8.9	
		3-31-67	139.1	8.8	
		4-14-67	139.4	8.5	
		7-28-67	139.4	8.5	
		8-25-67	138.9	9.0	
		9-29-67	138.1	9.8	
04S/14W-08D11S	138.2	10-06-66	132.8	5.4	101
		10-13-66	132.1	6.1	
		10-20-66	132.2	6.0	
		10-27-66	132.2	6.0	
		11-03-66	132.4	5.8	
		11-10-66	132.1	6.1	
		11-17-66	131.8	6.4	
		11-23-66	131.0	7.2	
		11-30-66	130.0	8.2	
		12-09-66	129.2	9.0	

See page 117 for key to terms & abbreviations

TABLE C-1

GROUND WATER LEVELS AT WELLS

L A SAN GABRIEL RIVER HYDRO UNIT U-05.00

COASTAL PL OF LA CO HYDRO SUBUNIT U-05.A0
WEST COAST HYDRO SUBAREA U-05.A2

STATE WELL NUMBER	GROUND SURFACE ELEVATION IN FEET	DATE	GROUND SURFACE TO WATER SURFACE IN FEET	WATER SURFACE ELEVATION IN FEET	AGENCY SUPPLYING DATA
04S/14W-08D11S (CONT.)	138.2	12-15-66	128.7	9.5	101
		12-22-66	128.1	10.1	
		12-28-66	127.7	10.5	
		1-05-67	127.2	11.0	
		1-10-67	127.3	10.9	
		1-12-67	126.9	11.3	
		1-19-67	126.8	11.4	
		1-26-67	126.3	11.9	
		2-02-67	126.0	12.2	
		2-09-67	125.6	12.6	
		2-16-67	127.6	10.6	
		2-28-67	128.4	9.8	
		3-09-67	128.7	9.5	
		3-15-67	129.3	8.9	
		3-23-67	129.6	8.6	
		3-30-67	129.7	8.5	
		4-13-67	129.9	8.3	
		7-27-67	129.7	8.5	
		8-31-67	129.1	9.1	
		9-28-67	128.6	9.6	
04S/14W-08D12S	139.7	10-06-66	146.3	-6.6	101
		10-13-66	144.6	-4.9	
		10-20-66	142.3	-2.6	
		10-27-66	142.1	-2.4	
		11-03-66	142.0	-2.3	
		11-10-66	141.6	-1.9	
		11-17-66	141.7	-2.0	
		11-23-66	141.6	-1.9	
		11-30-66	140.0	-.3	
		12-09-66	140.3	-.6	
		12-15-66	140.0	-.3	
		12-22-66	139.8	-.1	
		12-28-66	139.6	.1	
		1-05-67	139.3	.4	
		1-12-67	139.0	.7	
		1-19-67	138.2	1.5	
		1-26-67	138.7	1.0	
		2-02-67	138.3	1.4	
		2-09-67	138.0	1.7	
		2-16-67	138.6	1.1	
		2-28-67	139.1	.6	
		3-06-67	139.3	.4	
		3-09-67	138.8	.9	
		3-15-67	139.2	.5	
		3-30-67	139.6	.1	
		7-27-67	141.3	-1.6	
		8-31-67	140.0	-.3	
		9-28-67	139.9	-.2	
04S/14W-08D13S	149.6	10-06-66	145.3	4.3	101
		10-13-66	142.9	6.7	
		10-20-66	143.2	6.4	
		10-27-66	143.4	6.2	
		11-03-66	143.5	6.1	
		11-10-66	143.3	6.3	
		11-17-66	143.0	6.6	
		11-23-66	142.2	7.4	
		11-30-66	141.0	8.6	
		12-09-66	140.7	8.9	
		12-15-66	140.1	9.5	
		12-22-66	139.8	9.8	
		12-28-66	139.5	10.1	
		1-05-67	138.8	10.8	
		1-10-67	138.8	10.8	
		1-12-67	138.6	11.0	
		1-19-67	138.0	11.6	
		1-26-67	138.0	11.6	
		2-02-67	137.6	12.0	
		2-09-67	137.3	12.3	
		2-16-67	138.8	10.8	
		2-28-67	139.6	10.0	
		3-09-67	139.8	9.8	
		3-15-67	139.6	10.0	
		3-23-67	139.4	10.2	
		3-30-67	139.2	10.4	
		4-13-67	140.0	9.6	
		7-27-67	140.8	8.8	
		8-31-67	140.5	9.1	
		9-28-67	139.9	9.7	
04S/14W-08D14S	146.6	10-06-66	138.8	7.8	101
		10-13-66	138.9	7.7	
		10-20-66	138.5	8.1	
		10-27-66	138.0	8.6	
		11-03-66	137.6	9.0	
		11-10-66	138.0	8.6	
		11-17-66	138.6	8.0	
		11-23-66	137.6	9.0	
		11-30-66	137.0	9.6	
		12-09-66	136.3	10.3	
		12-15-66	135.8	10.8	
		12-22-66	135.5	11.1	
		12-28-66	135.2	11.4	
		1-05-67	135.1	11.5	
		1-12-67	134.2	12.4	
		1-13-67	134.3	12.3	
		1-19-67	134.0	12.6	

COASTAL PL OF LA CO HYDRO SUBUNIT U-05.A0
WEST COAST HYDRO SUBAREA U-05.A2

STATE WELL NUMBER	GROUND SURFACE ELEVATION IN FEET	DATE	GROUND SURFACE TO WATER SURFACE IN FEET	WATER SURFACE ELEVATION IN FEET	AGENCY SUPPLYING DATA
04S/14W-08D14S (CONT.)	146.6	1-26-67	133.7	12.9	101
		2-02-67	133.3	13.3	
		2-09-67	133.1	13.5	
		2-16-67	134.5	12.1	
		2-28-67	135.3	11.3	
		3-09-67	135.5	11.1	
		3-15-67	135.9	10.7	
		3-23-67	135.7	10.9	
		3-30-67	135.5	11.1	
		4-13-67	136.7	9.9	
		7-27-67	136.6	10.0	
		8-31-67	136.0	10.6	
		9-28-67	135.4	11.2	
04S/14W-08D15S	146.4	10-07-66	150.2	-3.8	101
		10-14-66	148.7	-2.3	
		10-21-66	148.6	-2.2	
		10-28-66	148.3	-1.9	
		11-04-66	148.2	-1.8	
		11-11-66	148.0	-1.6	
		11-18-66	147.9	-1.5	
		11-25-66	147.7	-1.3	
		12-02-66	147.1	-.7	
		12-09-66	146.7	-.3	
		12-16-66	146.3	.1	
		12-23-66	146.0	.4	
		12-30-66	145.5	.9	
		1-06-67	145.5	.9	
		1-13-67	145.2	1.2	
		1-20-67	145.0	1.4	
		1-27-67	144.6	1.8	
		2-03-67	144.4	2.0	
		2-10-67	144.2	2.2	
		2-17-67	145.0	1.4	
		2-28-67	145.1	1.3	
		3-10-67	145.2	1.2	
		3-14-67	145.4	1.0	
		3-17-67	145.6	.8	
		3-23-67	145.6	.8	
		3-33-67	145.6	.8	
		4-14-67	145.8	.6	
		7-28-67	147.6	-1.2	
		8-25-67	146.1	.3	
		9-29-67	145.9	.5	
04S/14W-08D16S	137.0	10-06-66	132.2	4.8	101
		10-13-66	131.0	6.0	
		10-20-66	131.1	5.9	
		10-27-66	130.6	6.4	
		11-03-66	130.9	6.1	
		11-10-66	130.6	6.4	
		11-17-66	130.2	6.8	
		11-23-66	129.1	7.9	
		11-30-66	126.9	10.1	
		12-09-66	126.8	10.2	
		12-15-66	126.2	10.8	
		12-22-66	125.6	11.4	
		12-28-66	125.2	11.8	
		1-05-67	124.6	12.4	
		1-10-67	124.5	12.5	
		1-12-67	124.2	12.8	
		1-19-67	123.6	13.4	
		1-26-67	123.6	13.4	
		2-02-67	123.3	13.7	
		2-09-67	122.8	14.2	
		2-16-67	126.3	10.7	
		2-28-67	127.2	9.8	
		3-09-67	127.4	9.6	
		3-15-67	127.9	9.1	
		3-23-67	128.3	8.7	
		3-30-67	128.3	8.7	
		4-13-67	128.5	8.5	
		7-27-67	128.4	8.6	
		8-31-67	127.6	9.4	
		9-28-67	126.8	10.2	
04S/14W-08D17S	138.1	10-06-66	144.7	-6.6	101
		10-14-66	140.9	-2.8	
		10-20-66	140.4	-2.3	
		10-27-66	140.1	-2.0	
		11-03-66	140.9	-2.8	
		11-04-66	140.9	-2.8	
		11-10-66	140.0	-1.9	
		11-17-66	139.8	-1.7	
		11-23-66	139.6	-1.5	
		11-30-66	138.9	-.8	
		12-09-66	138.2	-.1	
		12-15-66	138.3	-.2	
		12-22-66	137.6	.5	
		12-28-66	137.4	.7	
		1-05-67	137.1	1.0	
		1-12-67	136.9	1.2	
		1-19-67	136.7	1.4	
		1-26-67	136.4	1.7	
		1-27-67	136.3	1.8	
		2-02-67	136.1	2.0	
		2-09-67	135.8	2.3	
		2-16-67	136.7	1.4	

See page 117 for key to terms & abbreviations

TABLE C-I

GROUND WATER LEVELS AT WELLS

L A SAN GABRIEL RIVER HYDRO UNIT U-05.00

COASTAL PL OF LA CO HYDRO SUBUNIT U-05.A0
WEST COAST HYDRO SUBAREA U-05.A2

STATE WELL NUMBER	GROUND SURFACE ELEVATION IN FEET	DATE	GROUND SURFACE TO WATER SURFACE IN FEET	WATER SURFACE ELEVATION IN FEET	AGENCY SUPPLYING DATA
04S/14W-08D17S (CONT.)	138.1	2-28-67	137.2	.9	101
		3-09-67	137.2	.9	
		3-14-67	137.5	.6	
		3-15-67	137.5	.6	
		3-22-67	138.0	.1	
		3-30-67	137.7	.4	
		4-13-67	137.9	.2	
		7-27-67	139.1	-1.0	
		8-31-67	138.2	-.1	
		9-28-67	138.2	-.1	
04S/14W-08E03S	135.7	10-24-66	128.8	6.9	101
		11-03-66	128.7	7.0	
		11-28-66	127.3	8.4	
		1-03-67	124.8	10.9	
		1-26-67	123.8	11.9	
		2-28-67	124.6	11.1	
		3-27-67	122.6	13.1	050
		4-03-67	125.4	10.3	101
		7-28-67	126.7	9.0	
		8-25-67	126.4	9.3	
		9-29-67	125.8	9.9	
04S/14W-08E04S	142.4	10-06-66	141.0	1.4	101
		10-13-66	135.7	6.7	
		10-20-66	136.1	6.3	
		10-27-66	135.6	6.8	
		11-03-66	136.1	6.3	
		11-10-66	136.7	5.7	
		11-17-66	135.8	6.6	
		11-23-66	134.7	7.7	
		11-30-66	133.8	8.6	
		11-30-66	133.8	8.6	
		12-09-66	133.6	8.8	
		12-15-66	133.0	9.4	
		12-22-66	132.7	9.7	
		12-28-66	132.3	10.1	
		1-05-67	132.0	10.4	
		1-12-67	131.5	10.9	
		1-13-67	131.4	11.0	
		1-19-67	131.1	11.3	
		1-26-67	130.9	11.5	
		2-02-67	130.6	11.8	
		2-09-67	131.3	11.1	
		2-16-67	131.5	10.9	
		2-28-67	132.2	10.2	
		3-09-67	132.4	10.0	
		3-15-67	132.9	9.5	
		3-23-67	133.0	9.4	
		3-30-67	133.5	8.9	
		4-13-67	133.6	8.8	
		7-27-67	134.0	8.4	
		8-31-67	133.4	9.0	
		9-28-67	133.0	9.4	
04S/14W-08E05S	147.3	10-06-66	143.1	4.2	101
		10-14-66	140.2	7.1	
		10-20-66	140.2	7.1	
		10-27-66	140.2	7.1	
		11-03-66	140.4	6.9	
		11-10-66	141.3	6.0	
		11-17-66	140.3	7.0	
		11-23-66	139.6	7.7	
		11-30-66	138.5	8.8	
		12-09-66	137.9	9.4	
		12-15-66	138.1	9.2	
		12-22-66	137.1	10.2	
		12-28-66	138.0	9.3	
		1-05-67	136.1	11.2	
		1-12-67	135.9	11.4	
		1-13-67	135.7	11.6	
		1-19-67	135.6	11.7	
		1-26-67	135.4	11.9	
		2-02-67	135.1	12.2	
		2-09-67	134.8	12.5	
		2-16-67	136.0	11.3	
		2-28-67	136.5	10.8	
		3-09-67	136.7	10.6	
		3-15-67	136.4	10.9	
		3-23-67	136.4	10.9	
		3-30-67	137.3	10.0	
		4-13-67	138.0	9.3	
		7-29-67	138.4	8.9	
		8-31-67	138.9	8.4	
		9-28-67	137.5	9.8	
04S/14W-08E15S	143.3	10-06-66	137.5	5.8	101
		10-13-66	137.2	6.1	
		10-20-66	137.2	6.1	
		10-27-66	137.2	6.1	
		11-03-66	136.0	7.3	
		11-10-66	136.2	7.1	
		11-17-66	136.0	7.3	
		11-23-66	134.8	8.5	
		11-30-66	133.5	9.8	
		12-09-66	133.7	9.6	
		12-15-66	133.2	10.1	
		12-22-66	132.8	10.5	

COASTAL PL OF LA CO HYDRO SUBUNIT U-05.A0
WEST COAST HYDRO SUBAREA U-05.A2

STATE WELL NUMBER	GROUND SURFACE ELEVATION IN FEET	DATE	GROUND SURFACE TO WATER SURFACE IN FEET	WATER SURFACE ELEVATION IN FEET	AGENCY SUPPLYING DATA
04S/14W-08E15S (CONT.)	143.3	12-28-66	132.5	10.8	101
		1-05-67	131.8	11.5	
		1-12-67	131.6	11.7	
		1-13-67	131.6	11.7	
		1-19-67	131.2	12.1	
		1-26-67	131.0	12.3	
		2-02-67	131.6	11.7	
		2-09-67	130.3	13.0	
		2-16-67	131.3	12.0	
		2-28-67	132.5	10.8	
		3-09-67	132.7	10.6	
		3-15-67	132.9	10.4	
		3-23-67	132.4	10.9	
		3-30-67	132.3	11.0	
		4-13-67	134.0	9.3	
		7-27-67	134.1	9.2	
		8-31-67	133.4	9.9	
		9-28-67	132.8	10.5	
04S/14W-08E16S	142.3	10-06-66	136.7	5.6	101
		10-13-66	135.1	7.2	
		10-20-66	135.1	7.2	
		10-27-66	135.0	7.3	
		11-03-66	135.5	6.8	
		11-10-66	135.3	7.0	
		11-17-66	135.1	7.2	
		11-23-66	134.2	8.1	
		11-30-66	134.0	8.3	
		12-09-66	132.8	9.5	
		12-15-66	132.5	9.8	
		12-22-66	131.9	10.4	
		12-28-66	131.3	11.0	
		1-05-67	131.0	11.3	
		1-12-67	130.7	11.6	
		1-13-67	130.7	11.6	
		1-19-67	130.4	11.9	
		1-26-67	130.0	12.3	
		2-02-67	129.8	12.5	
		2-09-67	129.6	12.7	
		2-16-67	131.6	10.7	
		2-28-67	131.4	10.9	
		3-09-67	131.6	10.7	
		3-23-67	131.5	10.8	
		3-30-67	132.7	9.6	
		4-13-67	133.0	9.3	
		7-27-67	133.3	9.0	
		8-31-67	132.8	9.5	
		9-28-67	132.3	10.0	
04S/14W-08E17S	143.0	10-06-66	151.0	-8.0	101
		10-13-66	146.9	-3.9	
		10-20-66	146.4	-3.4	
		10-27-66	146.4	-3.4	
		11-03-66	146.3	-3.3	
		11-10-66	146.3	-3.3	
		11-17-66	146.0	-3.0	
		11-23-66	145.8	-2.8	
		11-30-66	145.0	-2.0	
		12-09-66	144.8	-1.8	
		12-15-66	144.4	-1.4	
		12-22-66	144.3	-1.3	
		12-28-66	144.0	-1.0	
		1-05-67	143.9	-.9	
		1-12-67	143.6	-.6	
		1-19-67	143.4	-.4	
		1-26-67	143.9	-.9	
		2-02-67	143.4	-.4	
		2-09-67	142.6	.4	
		2-16-67	143.2	-.2	
		2-28-67	143.4	-.4	
		3-06-67	142.6	.4	
		3-09-67	143.2	-.2	
		3-15-67	143.7	-.7	
		3-23-67	143.9	-.9	
		3-30-67	143.9	-.9	
		4-13-67	143.8	-.8	
		7-27-67	145.2	-2.2	
		8-31-67	144.2	-1.2	
		9-28-67	144.0	-1.0	
04S/14W-08E18S	150.0	10-06-66	151.1	-1.1	101
		10-13-66	142.9	7.1	
		10-20-66	143.2	6.8	
		10-27-66	143.2	6.8	
		11-03-66	143.3	6.7	
		11-10-66	143.3	6.7	
		11-17-66	143.2	6.8	
		11-23-66	142.6	7.4	
		11-30-66	141.7	8.3	
		12-09-66	141.1	8.9	
		12-15-66	140.5	9.5	
		12-22-66	140.2	9.8	
		12-28-66	139.8	10.2	
		1-05-67	139.2	10.8	
		1-12-67	139.0	11.0	
		1-13-67	139.1	10.9	
		1-19-67	138.4	11.6	
		1-26-67	138.5	11.5	

See page 117 for key to terms & abbreviations

TABLE C-I

GROUND WATER LEVELS AT WELLS

L A SAN GABRIEL RIVER HYDRO UNIT U-05.00

COASTAL PL OF LA CO HYDRO SUBUNIT U-05.A0
WEST COAST HYDRO SUBAREA U-05.A2

STATE WELL NUMBER	GROUND SURFACE ELEVATION IN FEET	DATE	GROUND SURFACE TO WATER SURFACE IN FEET	WATER SURFACE ELEVATION IN FEET	AGENCY SUPPLYING DATA
04S/14W-08E18S (CONT.)	150.0	2-02-67	138.2	11.8	101
		2-09-67	137.8	12.2	
		2-16-67	138.9	11.1	
		2-28-67	139.5	10.5	
		3-09-67	139.6	10.4	
		3-15-67	140.2	9.8	
		3-23-67	140.3	9.7	
		3-30-67	140.2	9.8	
		4-13-67	140.8	9.2	
		7-27-67	141.2	8.8	
		8-31-67	140.8	9.2	
		9-28-67	140.3	9.7	
04S/14W-08E19S	154.3	10-06-66	148.5	5.8	101
		10-13-66	147.3	7.0	
		10-20-66	147.5	6.8	
		10-27-66	147.3	7.0	
		11-03-66	147.4	6.9	
		11-10-66	147.4	6.9	
		11-17-66	147.3	7.0	
		11-23-66	146.7	7.6	
		11-30-66	146.0	8.3	
		12-09-66	145.2	9.1	
		12-15-66	144.8	9.5	
		12-22-66	144.3	10.0	
		12-28-66	143.9	10.4	
		1-05-67	143.4	10.9	
		1-12-67	143.1	11.2	
		1-13-67	143.0	11.3	
		1-19-67	142.9	11.4	
		1-26-67	142.7	11.6	
		2-02-67	142.4	11.9	
		2-09-67	142.1	12.2	
		2-16-67	143.1	11.2	
		2-28-67	143.7	10.6	
		3-09-67	143.8	10.5	
		3-15-67	143.6	10.7	
		3-23-67	143.3	11.0	
		3-30-67	143.2	11.1	
		4-13-67	145.1	9.2	
		7-27-67	145.4	8.9	
		8-31-67	145.0	9.3	
		9-28-67	144.5	9.8	
04S/14W-08E20S	154.6	10-06-66	163.9	-9.3	101
		10-13-66	159.1	-4.5	
		10-20-66	158.9	-4.3	
		10-27-66	158.7	-4.1	
		11-03-66	158.6	-4.0	
		11-04-66	158.6	-4.0	
		11-10-66	158.7	-4.1	
		11-17-66	158.4	-3.8	
		11-23-66	158.3	-3.7	
		11-30-66	157.7	-3.1	
		12-09-66	157.2	-2.6	
		12-15-66	157.7	-3.1	
		12-22-66	156.6	-2.0	
		12-28-66	156.4	-1.8	
		1-05-67	156.2	-1.6	
		1-12-67	155.9	-1.3	
		1-19-67	155.7	-1.1	
		1-26-67	155.3	-.7	
		1-27-67	155.2	-.6	
		2-02-67	155.2	-.6	
		2-09-67	154.8	-.2	
		2-16-67	155.3	-.7	
		2-28-67	155.5	-.9	
		3-09-67	155.5	-.9	
		3-14-67	155.8	-1.2	
		3-15-67	155.8	-1.2	
		3-23-67	156.1	-1.5	
		3-30-67	156.0	-1.4	
		4-13-67	156.2	-1.6	
		7-27-67	157.4	-2.8	
		8-31-67	156.8	-2.2	
		9-28-67	157.2	-2.6	
04S/14W-08F01S	110.0	10-21-66	116.6	-6.6	101
		10-31-66	116.5	-6.5	
		11-02-66	116.5	-6.5	
		3-14-67	112.4	-2.4	
		3-29-67	112.7	-2.7	050
		4-05-67	113.1	-3.1	101
		9-27-67	112.6	-2.6	
04S/14W-08F04S	113.9	10-21-66	121.4	-7.5	101
		11-02-66	121.3	-7.4	
		11-29-66	120.1	-6.2	
		1-09-67	118.3	-4.4	
		4-05-67	117.7	-3.8	
		7-19-67	118.6	-4.7	
		8-22-67	118.2	-4.3	
		9-21-67	118.9	-5.0	
04S/14W-08F05S	113.9	10-21-66	121.0	-7.1	101
		11-02-66	120.9	-7.0	
		11-29-66	119.7	-5.8	
		1-09-67	117.9	-4.0	

COASTAL PL OF LA CO HYDRO SUBUNIT U-05.A0
WEST COAST HYDRO SUBAREA U-05.A2

STATE WELL NUMBER	GROUND SURFACE ELEVATION IN FEET	DATE	GROUND SURFACE TO WATER SURFACE IN FEET	WATER SURFACE ELEVATION IN FEET	AGENCY SUPPLYING DATA
04S/14W-08F05S (CONT.)	113.9	4-05-67	117.3	-3.4	101
		7-19-67	118.1	-4.2	
		8-22-67	117.8	-3.9	
		9-21-67	117.6	-3.7	
04S/14W-08F06S	113.9	10-21-66	120.7	-6.8	101
		11-02-66	120.6	-6.7	
		11-29-66	119.3	-5.4	
		1-03-67	117.6	-3.7	
		1-09-67	117.6	-3.7	
		1-26-67	116.7	-2.8	
		2-28-67	114.9	-1.0	
		4-03-67	117.0	-3.1	
		4-05-67	117.1	-3.2	
		4-07-67	117.1	-3.2	
		7-19-67	118.0	-4.1	
		8-22-67	117.6	-3.7	
		9-21-67	117.4	-3.5	
04S/14W-08G01S	97.0	10-28-66	87.9	9.1	101
		11-01-66	106.0	-9.0	
		11-28-66	105.0	-8.0	
		12-21-66	103.7	-6.7	
		1-03-67	103.3	-6.3	
		1-26-67	102.6	-5.6	
		2-15-67	102.6	-5.6	
		2-28-67	102.7	-5.7	
		4-03-67	103.0	-6.0	
		7-28-67	104.0	-7.0	
		8-25-67	103.5	-6.5	
		9-29-67	103.1	-6.1	
04S/14W-08M03S	139.0	10-06-66	132.1	6.9	101
		10-13-66	132.0	7.0	
		10-18-66	132.0	7.0	
		10-20-66	132.0	7.0	
		10-27-66	131.9	7.1	
		11-03-66	131.7	7.3	
		11-10-66	131.7	7.3	
		11-17-66	131.6	7.4	
		11-23-66	131.8	7.2	
		11-30-66	130.8	8.2	
		12-09-66	129.9	9.1	
		12-15-66	129.5	9.5	
		12-16-66	129.5	9.5	
		12-28-66	128.7	10.3	
		1-05-67	129.3	9.7	
		1-12-67	128.0	11.0	
		1-19-67	127.2	11.8	
		1-26-67	127.5	11.5	
		2-02-67	127.1	11.9	
		2-09-67	127.0	12.0	
		2-16-67	127.7	11.3	
		2-28-67	127.7	11.3	
		3-09-67	127.2	11.8	
		3-15-67	127.8	11.2	
		3-19-67	128.8	10.2	
		3-23-67	128.7	10.3	
		3-30-67	128.8	10.2	
		4-13-67	128.8	10.2	
		7-27-67	129.8	9.2	
		8-31-67	129.7	9.3	
		9-28-67	129.3	9.7	
04S/14W-08M04S	138.8	10-06-66	147.0	-8.2	101
		10-13-66	143.0	-4.2	
		10-18-66	144.6	-5.8	
		10-20-66	142.9	-4.1	
		10-27-66	142.1	-3.3	
		11-03-66	142.6	-3.8	
		11-10-66	142.5	-3.7	
		11-17-66	142.4	-3.6	
		11-23-66	131.6	7.2	
		11-30-66	142.0	-3.2	
		12-09-66	141.1	-2.3	
		12-15-66	140.8	-2.0	
		12-16-66	140.4	-1.6	
		12-22-66	140.1	-1.3	
		12-28-66	138.4	.4	
		1-05-67	138.4	.4	
		1-12-67	140.0	-1.2	
		1-19-67	139.0	-.2	
		1-26-67	139.3	-.5	
		2-02-67	139.3	-.5	
		2-09-67	139.2	-.4	
		2-16-67	139.6	-.8	
		2-28-67	139.9	-1.1	
		3-09-67	139.8	-1.0	
		3-15-67	141.2	-2.4	
		3-19-67	140.4	-1.6	
		3-23-67	140.0	-1.2	
		3-30-67	140.0	-1.2	
		4-13-67	140.4	-1.6	
		7-27-67	141.2	-2.4	
		8-31-67	140.2	-1.4	
		9-28-67	140.1	-1.3	
04S/14W-08M06S	144.3	10-06-66	139.1	5.2	101

See page 117 for key to terms & abbreviations

TABLE C-I

GROUND WATER LEVELS AT WELLS

L A SAN GABRIEL RIVER HYDRO UNIT U-05.00

COASTAL PL OF LA CO HYDRO SUBUNIT U-05.A0
WEST COAST HYDRO SUBAREA U-05.A2

STATE WELL NUMBER	GROUND SURFACE ELEVATION IN FEET	DATE	GROUND SURFACE TO WATER SURFACE IN FEET	WATER SURFACE ELEVATION IN FEET	AGENCY SUPPLYING DATA
04S/14W-08M06S (CONT.)	144.3	10-14-66	137.2	7.1	101
		10-20-66	137.3	7.0	
		10-27-66	137.1	7.2	
		11-03-66	137.4	6.9	
		11-10-66	137.3	7.0	
		11-17-66	137.2	7.1	
		11-23-66	136.8	7.5	
		11-30-66	136.5	7.8	
		12-09-66	136.3	8.0	
		12-15-66	135.3	9.0	
		12-22-66	134.1	10.2	
		12-28-66	134.1	10.2	
		1-05-67	133.2	11.1	
		1-12-67	132.9	11.4	
		1-13-67	132.9	11.4	
		1-19-67	134.1	10.2	
		1-26-67	133.4	10.9	
		2-02-67	132.5	11.8	
		2-09-67	132.3	12.0	
		2-16-67	133.3	11.0	
		2-28-67	133.7	10.6	
		3-09-67	133.9	10.4	
		3-15-67	134.5	9.8	
		3-23-67	134.8	9.5	
		3-30-67	135.4	8.9	
		4-13-67	135.2	9.1	
		7-27-67	135.7	8.6	
		8-31-67	135.1	9.2	
		9-28-67	134.9	9.4	
04S/14W-08M07S	152.5	10-06-66	151.5	1.0	101
		10-14-66	150.5	2.0	
		10-20-66	145.3	7.2	
		10-27-66	145.5	7.0	
		11-03-66	145.4	7.1	
		11-10-66	145.6	6.9	
		11-17-66	145.5	7.0	
		11-23-66	144.8	7.7	
		11-30-66	143.9	8.6	
		12-09-66	144.0	8.5	
		12-15-66	142.9	9.6	
		12-22-66	142.5	10.0	
		12-28-66	141.9	10.6	
		1-05-67	142.5	10.0	
		1-12-67	141.3	11.2	
		1-19-67	141.3	11.2	
		1-26-67	141.0	11.5	
		2-02-67	140.7	11.8	
		2-09-67	140.5	12.0	
		2-16-67	141.3	11.2	
		2-28-67	141.9	10.6	
		3-09-67	142.1	10.4	
		3-15-67	142.4	10.1	
		3-23-67	142.2	10.3	
		3-30-67	142.1	10.4	
		4-13-67	143.3	9.2	
		7-27-67	143.6	8.9	
		8-31-67	143.1	9.4	
		9-28-67	142.6	9.9	
04S/14W-08M11S	144.3	10-06-66	137.3	7.0	101
		10-14-66	137.5	6.8	
		10-20-66	137.5	6.8	
		10-27-66	137.4	6.9	
		11-03-66	137.4	6.9	
		11-10-66	137.4	6.9	
		11-17-66	137.4	6.9	
		11-23-66	137.2	7.1	
		11-30-66	136.4	7.9	
		12-09-66	136.7	7.6	
		12-15-66	135.2	9.1	
		12-22-66	134.7	9.6	
		12-28-66	134.4	9.9	
		1-05-67	133.8	10.5	
		1-12-67	133.5	10.8	
		1-19-67	133.5	10.8	
		1-26-67	134.9	9.4	
		2-02-67	133.1	11.2	
		2-09-67	132.9	11.4	
		2-16-67	133.5	10.8	
		2-28-67	134.0	10.3	
		3-09-67	134.1	10.2	
		3-15-67	134.5	9.8	
		3-23-67	134.0	10.3	
		3-30-67	135.0	9.3	
		4-13-67	135.3	9.0	
		7-27-67	135.7	8.6	
		8-31-67	135.4	8.9	
		9-28-67	135.0	9.3	
04S/14W-08M12S	137.1	10-06-66	145.4	-8.3	101
		10-13-66	142.1	-5.0	
		10-20-66	141.8	-4.7	
		10-27-66	141.6	-4.5	
		11-03-66	141.5	-4.4	
		11-10-66	141.6	-4.5	
		11-17-66	141.4	-4.3	
		11-23-66	141.2,	-4.1	

COASTAL PL OF LA CO HYDRO SUBUNIT U-05.A0
WEST COAST HYDRO SUBAREA U-05.A2

STATE WELL NUMBER	GROUND SURFACE ELEVATION IN FEET	DATE	GROUND SURFACE TO WATER SURFACE IN FEET	WATER SURFACE ELEVATION IN FEET	AGENCY SUPPLYING DATA
04S/14W-08M12S (CONT.)	137.1	11-30-66	139.7	-2.6	101
		12-09-66	140.1	-3.0	
		12-15-66	139.7	-2.6	
		12-22-66	139.5	-2.4	
		12-28-66	139.3	-2.2	
		1-05-67	139.0	-1.9	
		1-12-67	138.8	-1.7	
		1-19-67	138.6	-1.5	
		1-26-67	138.2	-1.1	
		2-02-67	138.0	-.9	
		2-09-67	137.8	-.7	
		2-16-67	138.2	-1.1	
		2-28-67	139.4	-2.3	
		3-06-67	138.5	-1.4	
		3-09-67	138.3	-1.2	
		3-15-67	138.7	-1.6	
		3-23-67	138.9	-1.8	
		3-30-67	138.7	-1.6	
		4-13-67	138.9	-1.8	
		7-27-67	140.0	-2.9	
		8-31-67	139.3	-2.2	
		9-28-67	139.3	-2.2	
04S/14W-08M13S	137.0	10-06-66	131.7	5.3	101
		10-13-66	129.5	7.5	
		10-20-66	129.1	7.9	
		10-27-66	128.9	8.1	
		10-31-66	128.9	8.1	
		11-03-66	128.4	8.6	
		11-10-66	128.6	8.4	
		11-10-66	128.6	8.4	
		11-17-66	128.5	8.5	
		11-23-66	127.8	9.2	
		11-30-66	126.7	10.3	
		12-09-66	125.9	11.1	
		12-15-66	125.5	11.5	
		12-22-66	125.1	11.9	
		12-28-66	124.7	12.3	
		1-05-67	124.3	12.7	
		1-12-67	124.0	13.0	
		1-13-67	124.0	13.0	
		1-19-67	123.7	13.3	
		1-26-67	123.6	13.4	
		2-02-67	123.4	13.6	
		2-09-67	123.1	13.9	
		2-16-67	124.3	12.7	
		2-28-67	124.7	12.3	
		3-09-67	124.8	12.2	
		3-15-67	125.7	11.3	
		3-23-67	125.9	11.1	
		3-30-67	126.0	11.0	
		4-13-67	126.2	10.8	
		7-27-67	126.6	10.4	
		8-31-67	126.3	10.7	
		9-28-67	126.7	10.3	
04S/14W-08N03S	158.0	10-06-66	154.2	3.8	101
		10-13-66	151.0	7.0	
		10-20-66	150.9	7.1	
		10-27-66	150.5	7.5	
		11-03-66	150.5	7.5	
		11-10-66	150.3	7.7	
		11-17-66	150.1	7.9	
		11-23-66	148.8	9.2	
		11-30-66	147.4	10.6	
		12-09-66	146.9	11.1	
		12-15-66	146.5	11.5	
		12-22-66	146.1	11.9	
		12-28-66	145.8	12.2	
		1-05-67	145.4	12.6	
		1-12-67	145.0	13.0	
		1-19-67	144.7	13.3	
		1-26-67	144.3	13.7	
		2-02-67	144.2	13.8	
		2-09-67	143.8	14.2	
		2-16-67	145.5	12.5	
		2-28-67	145.7	12.3	
		3-09-67	145.8	12.2	
		3-15-67	146.9	11.1	
		3-23-67	147.1	10.9	
		3-30-67	147.0	11.0	
		4-13-67	147.2	10.8	
		7-27-67	147.4	10.6	
		8-31-67	147.1	10.9	
		9-28-67	146.6	11.4	
04S/14W-08N04S	160.0	10-07-66	166.8	-6.8	101
		10-14-66	165.5	-5.5	
		10-21-66	165.5	-5.5	
		10-28-66	165.3	-5.3	
		11-04-66	165.2	-5.2	
		11-11-66	165.0	-5.0	
		11-18-66	165.0	-5.0	
		11-25-66	164.6	-4.6	
		12-02-66	163.9	-3.9	
		12-09-66	163.6	-3.6	
		12-16-66	163.1	-3.1	
		12-23-66	163.0	-3.0	

See page 117 for key to terms & abbreviations

TABLE C-1

GROUND WATER LEVELS AT WELLS

L A SAN GABRIEL RIVER HYDRO UNIT U-05.00

COASTAL PL OF LA CO HYDRO SUBUNIT U-05.A0
WEST COAST HYDRO SUBAREA U-05.A2

STATE WELL NUMBER	GROUND SURFACE ELEVATION IN FEET	DATE	GROUND SURFACE TO WATER SURFACE IN FEET	WATER SURFACE ELEVATION IN FEET	AGENCY SUPPLYING DATA
04S/14W-08N04S	160.0	12-30-66	162.5	-2.5	101
(CONT.)		1-06-67	162.6	-2.6	
		1-13-67	162.3	-2.3	
		1-20-67	161.7	-1.7	
		1-27-67	161.0	-1.0	
		2-03-67	161.0	-1.0	
		2-10-67	160.8	-.8	
		2-17-67	161.4	-1.4	
		2-28-67	161.4	-1.4	
		3-10-67	161.4	-1.4	
		3-17-67	161.8	-1.8	
		3-23-67	161.8	-1.8	
		3-31-67	161.8	-1.8	
		4-14-67	162.0	-2.0	
		7-28-67	163.1	-3.1	
		8-25-67	162.3	-2.3	
		9-29-67	162.2	-2.2	
04S/14W-08N05S	140.0	10-07-66	132.2	7.8	101
		10-14-66	130.2	9.8	
		10-21-66	130.5	9.5	
		10-28-66	130.0	10.0	
		11-04-66	129.9	10.1	
		11-11-66	129.4	10.6	
		11-18-66	129.4	10.6	
		11-25-66	126.2	13.8	
		12-02-66	124.7	15.3	
		12-09-66	124.5	15.5	
		12-15-66	124.7	15.3	
		12-16-66	124.0	16.0	
		12-23-66	123.8	16.2	
		12-30-66	123.1	16.9	
		1-06-67	123.1	16.9	
		1-13-67	122.4	17.6	
		1-20-67	122.2	17.8	
		1-27-67	121.7	18.3	
		2-03-67	121.7	18.3	
		2-10-67	121.7	18.3	
		2-17-67	124.8	15.2	
		2-28-67	124.8	15.2	
		3-10-67	124.8	15.2	
		3-14-67	126.4	13.6	
		3-17-67	126.5	13.5	
		3-23-67	126.5	13.5	
		3-31-67	126.6	13.4	
		4-14-67	126.9	13.1	
		4-14-67	126.9	13.1	050
		7-28-67	127.0	13.0	101
		8-25-67	126.6	13.4	
		9-27-67	125.6	14.4	
04S/14W-08P01S	108.0	11-03-66	117.3	-9.3	101
		12-21-66	115.0	-7.0	
		3-08-67	115.3	-7.3	
		4-10-67	116.1	-8.1	
		9-18-67	107.3	.7	
04S/14W-08P02S	108.0	11-03-66	115.8	-7.8	101
		12-21-66	113.8	-5.8	
		3-08-67	112.6	-4.6	
		4-10-67	112.8	-4.8	
		4-10-67	113.3	-5.3	050
		9-18-67	113.3	-5.3	101
04S/14W-09Q01S	106.0	3-28-67	122.4	-16.4	050
04S/14W-10D02S	107.0	3-28-67	209.3(1)	-102.3	050
		10-19-67	133.3.	-26.3	
04S/14W-10J01S	93.7	2-01-67	137.7(5)	-44.0	061
		2-01-67	171.7(1)	-78.0	
		3-01-67	(0)		
		3-28-67	122.4	-28.7	050
		4-01-67	122.7(6)	-29.0	061
		5-01-67	122.7(6)	-29.0	
		6-01-67	122.7(6)	-29.0	
		7-01-67	122.7(6)	-29.0	
		8-01-67	122.7(6)	-29.0	
		9-01-67	122.7(6)	-29.0	
04S/14W-10K01S	104.0	3-28-67	135.0	-31.0	050
04S/14W-11F01S	68.0	1-01-67	102.8(5)	-34.8	061
		1-08-67	100.8(5)	-32.8	
		1-22-67	99.8(5)	-31.8	
		1-29-67	131.8(5)	-63.8	
		2-12-67	103.8(5)	-35.8	
		2-19-67	119.8(5)	-51.8	
		2-27-67	107.8(5)	-39.8	
		3-05-67	101.8(5)	-33.8	
		3-19-67	107.8(5)	-39.8	
		3-25-67	99.8(5)	-31.8	
		3-26-67	99.8(5)	-31.8	050
		3-26-67	131.8(1)	-63.8	
		4-02-67	118.8	-50.8	061
		4-10-67	106.8	-38.8	
		4-16-67	99.8	-31.8	
		5-07-67	95.8(5)	-27.8	

COASTAL PL OF LA CO HYDRO SUBUNIT U-05.A0
WEST COAST HYDRO SUBAREA U-05.A2

STATE WELL NUMBER	GROUND SURFACE ELEVATION IN FEET	DATE	GROUND SURFACE TO WATER SURFACE IN FEET	WATER SURFACE ELEVATION IN FEET	AGENCY SUPPLYING DATA
04S/14W-11F01S	68.0	5-14-67	107.8(5)	-39.8	061
(CONT.)		5-21-67	94.8(5)	-26.8	
		6-04-67	107.8(5)	-39.8	
		6-11-67	99.8(5)	-31.8	
		6-25-67	106.8(5)	-38.8	
		7-02-67	112.8(5)	-44.8	
		7-16-67	106.8(5)	-38.8	
		7-23-67	100.8(5)	-32.8	
		8-06-67	105.8(5)	-37.8	
		8-27-67	107.8(5)	-39.8	
		9-17-67	107.8(5)	-39.8	
04S/14W-11L01S	69.8	3-28-67	106.1(2)	-36.3	050
04S/14W-12Q02S	18.0	11-14-66	63.6	-45.6	101
		4-26-67	62.9	-44.9	
04S/14W-16F01S	81.0	3-28-67	92.4	-11.4	050
04S/14W-16L02S	80.0	3-28-67	101.2	-21.2	050
04S/14W-16L04S	76.5	2-01-67	93.6(5)	-17.1	061
		2-01-67	174.6(1)	-98.1	
		3-01-67	96.0(5)	-19.5	
		3-01-67	173.0(1)	-96.5	
		3-28-67	91.4(5)	-14.9	050
		4-01-67	96.0(5)	-19.5	061
		4-01-67	173.0(1)	-96.5	
		5-01-67	96.0(5)	-19.5	
		5-01-67	185.0(1)	-108.5	
		6-01-67	96.0(5)	-19.5	
		6-01-67	178.0(1)	-101.5	
		7-01-67	93.0(5)	-16.5	
		7-01-67	178.0(1)	-101.5	
		8-01-67	93.0(5)	-16.5	
		8-01-67	173.0(1)	-96.5	
		9-01-67	96.0(5)	-19.5	
		9-01-67	174.0(1)	-97.5	
04S/14W-16Q01S	77.0	3-29-67	96.3	-19.3	050
04S/14W-17D01S	156.4	10-06-66	164.8	-8.4	101
		10-13-66	162.5	-6.1	
		10-20-66	160.9	-4.5	
		10-27-66	161.0	-4.6	
		11-03-66	160.4	-4.0	
		11-10-66	160.5	-4.1	
		11-17-66	160.0	-3.6	
		11-23-66	159.9	-3.5	
		11-30-66	159.5	-3.1	
		12-09-66	157.7	-1.3	
		12-15-66	157.5	-1.1	
		12-22-66	158.2	-1.8	
		12-28-66	157.0	-.6	
		1-05-67	157.5	-1.1	
		1-12-67	156.6	-.2	
		1-19-67	156.1	.3	
		1-26-67	155.5	.9	
		2-02-67	155.3	1.1	
		2-09-67	155.2	1.2	
		2-16-67	155.6	.8	
		2-28-67	155.8	.6	
		3-09-67	155.7	.7	
		3-15-67	155.5	.9	
		3-21-67	156.1	.3	
		3-23-67	156.1	.3	
		3-27-67	153.3	3.1	050
		3-30-67	156.8	-.4	101
		4-13-67	156.3	.1	
		7-27-67	157.5	-1.1	
		8-31-67	156.7	-.3	
		9-28-67	157.1	-.7	
04S/14W-17D02S	156.4	10-06-66	152.4	4.0	101
		10-13-66	144.7	11.7	
		10-20-66	145.1	11.3	
		10-27-66	143.9	12.5	
		11-03-66	143.4	13.0	
		11-10-66	144.4	12.0	
		11-17-66	144.1	12.3	
		11-23-66	141.4	15.0	
		11-30-66	141.2	15.2	
		12-09-66	138.9	17.5	
		12-15-66	138.5	17.9	
		12-22-66	138.3	18.1	
		12-28-66	137.9	18.5	
		1-05-67	138.4	18.0	
		1-12-67	137.2	19.2	
		1-19-67	136.4	20.0	
		1-26-67	136.3	20.1	
		2-02-67	136.3	20.1	
		2-09-67	136.1	20.3	
		2-16-67	138.7	17.7	
		2-28-67	138.0	18.4	
		3-09-67	138.9	17.5	
		3-15-67	140.2	16.2	
		3-21-67	140.6	15.8	
		3-23-67	140.5	15.9	

See page 117 for key to terms & abbreviations

TABLE C-I

GROUND WATER LEVELS AT WELLS

L A SAN GABRIEL RIVER HYDRO UNIT U-05.00

COASTAL PL OF LA CO HYDRO SUBUNIT U-05.A0
WEST COAST HYDRO SUBAREA U-05.A2

STATE WELL NUMBER	GROUND SURFACE ELEVATION IN FEET	DATE	GROUND SURFACE TO WATER SURFACE IN FEET	WATER SURFACE ELEVATION IN FEET	AGENCY SUPPLYING DATA
04S/14W-17D02S (CONT.)	156.4	3-27-67	137.5	18.9	050
		3-30-67	140.2	16.2	
		4-13-67	140.8	15.6	
		7-27-67	141.1	15.3	
		8-31-67	140.6	15.8	
		9-28-67	139.5	16.9	
04S/14W-17D04S	129.2	11-02-66	138.0	-8.8	101
		3-22-67	134.5	-5.3	
		4-12-67	134.8	-5.6	
		8-31-67	135.4	-6.2	
04S/14W-17D05S	129.3	11-02-66	123.3	6.0	101
		3-22-67	120.3	9.0	
		4-12-67	120.7	8.6	
		4-12-67	121.1	8.2	050
		8-31-67	120.4	8.9	101
04S/14W-17D06S	129.1	11-02-66	122.9	6.2	101
		3-22-67	119.8	9.3	
		4-12-67	120.0	9.1	
		8-31-67	120.1	9.0	
04S/14W-17D10S	146.0	10-06-66	144.5	1.5	101
		10-13-66	137.3	8.7	
		10-20-66	137.5	8.5	
		10-27-66	137.1	8.9	
		11-03-66	136.7	9.3	
		11-10-66	136.7	9.3	
		11-17-66	136.7	9.3	
		11-23-66	132.7	13.3	
		11-30-66	130.9	15.1	
		12-09-66	130.5	15.5	
		12-15-66	130.5	15.5	
		12-22-66	130.1	15.9	
		12-28-66	129.4	16.6	
		1-05-67	129.9	16.1	
		1-12-67	128.6	17.4	
		1-19-67	128.1	17.9	
		1-26-67	127.7	18.3	
		2-02-67	127.7	18.3	
		2-09-67	127.3	18.7	
		2-16-67	130.1	15.9	
		2-28-67	130.4	15.6	
		3-09-67	130.5	15.5	
		3-14-67	132.1	13.9	
		3-15-67	131.8	14.2	
		3-23-67	126.7	19.3	
		3-30-67	131.8	14.2	
		4-13-67	132.3	13.7	
		7-27-67	132.4	13.6	
		8-31-67	132.0	14.0	
		9-28-67	131.0	15.0	
04S/14W-17E03S	137.2	10-06-66	147.2	-10.0	101
		10-13-66	144.6	-7.4	
		10-17-66	144.1	-6.9	
		10-20-66	143.5	-6.3	
		10-27-66	143.8	-6.6	
		11-03-66	143.2	-6.0	
		11-10-66	140.4	-3.2	
		11-17-66	140.5	-3.3	
		11-23-66	140.8	-3.6	
		11-30-66	140.6	-3.4	
		12-09-66	139.0	-1.8	
		12-15-66	138.8	-1.6	
		12-16-66	144.1	-6.9	
		12-22-66	140.5	-3.3	
		12-28-66	140.0	-2.8	
		1-05-67	140.6	-3.4	
		1-12-67	139.6	-2.4	
		1-19-67	138.6	-1.4	
		1-26-67	137.0	.2	
		2-02-67	137.1	.1	
		2-09-67	136.4	.8	
		2-16-67	137.1	.1	
		2-28-67	136.3	.9	
		3-09-67	137.3	-.1	
		3-15-67	138.6	-1.4	
		3-30-67	137.9	-.7	
		4-13-67	137.7	-.5	
		7-27-67	139.0	-1.8	
		8-31-67	138.2	-1.0	
		9-28-67	138.9	-1.7	
04S/14W-17E04S	137.5	10-06-66	135.5	2.0	101
		10-13-66	127.4	10.1	
		10-20-66	126.8	10.7	
		10-27-66	126.5	11.0	
		11-03-66	125.7	11.8	
		11-10-66	125.5	12.0	
		11-17-66	125.6	11.9	
		11-23-66	122.7	14.8	
		11-30-66	122.3	15.2	
		12-09-66	121.3	16.2	
		12-15-66	121.2	16.3	
		12-22-66	121.2	16.3	
		12-28-66	120.8	16.7	

COASTAL PL OF LA CO HYDRO SUBUNIT U-05.A0
WEST COAST HYDRO SUBAREA U-05.A2

STATE WELL NUMBER	GROUND SURFACE ELEVATION IN FEET	DATE	GROUND SURFACE TO WATER SURFACE IN FEET	WATER SURFACE ELEVATION IN FEET	AGENCY SUPPLYING DATA
04S/14W-17E04S (CONT.)	137.5	1-05-67	121.2	16.3	101
		1-12-67	120.0	17.5	
		1-19-67	119.0	18.5	
		1-26-67	118.7	18.8	
		2-02-67	118.9	18.6	
		2-09-67	118.2	19.3	
		2-16-67	121.4	16.1	
		2-28-67	121.0	16.5	
		3-09-67	121.1	16.4	
		3-15-67	122.8	14.7	
		3-23-67	122.1	15.4	
		3-30-67	122.6	14.9	
		4-13-67	122.8	14.7	
		7-27-67	123.5	14.0	
		8-31-67	123.2	14.3	
		9-28-67	121.9	15.6	
04S/14W-17E05S	137.4	10-06-66	136.4	1.0	101
		10-13-66	135.9	1.5	
		10-20-66	135.3	2.1	
		10-27-66	135.8	1.6	
		11-03-66	135.1	2.3	
		11-10-66	134.9	2.5	
		11-17-66	134.9	2.5	
		11-23-66	135.5	1.9	
		11-30-66	136.1	1.3	
		12-09-66	133.7	3.7	
		12-15-66	134.2	3.2	
		12-22-66	133.9	3.5	
		12-28-66	133.7	3.7	
		1-05-67	134.2	3.2	
		1-12-67	133.4	4.0	
		1-19-67	133.0	4.4	
		1-26-67	132.8	4.6	
		2-02-67	133.0	4.4	
		2-09-67	132.2	5.2	
		2-16-67	132.4	5.0	
		2-28-67	132.2	5.2	
		3-09-67	132.2	5.2	
		3-15-67	132.9	4.5	
		3-23-67	132.3	5.1	
		3-30-67	132.3	5.1	
		4-13-67	132.2	5.2	
		7-27-67	132.1	5.3	
		8-31-67	132.0	5.4	
		9-28-67	132.0	5.4	
04S/14W-17E06S	112.0	10-06-66	109.9	2.1	101
		10-13-66	101.2	10.8	
		10-20-66	100.6	11.4	
		10-27-66	99.9	12.1	
		11-03-66	99.7	12.3	
		11-10-66	99.6	12.4	
		11-17-66	99.6	12.4	
		11-23-66	97.3	14.7	
		11-30-66	97.2	14.8	
		12-09-66	96.2	15.8	
		12-15-66	95.6	16.4	
		12-22-66	95.8	16.2	
		12-28-66	95.3	16.7	
		1-05-67	95.0	17.0	
		1-12-67	94.4	17.6	
		1-19-67	93.6	18.4	
		1-26-67	93.3	18.7	
		1-27-67	93.3	18.7	
		2-02-67	93.3	18.7	
		2-09-67	92.8	19.2	
		2-16-67	95.3	16.7	
		2-28-67	95.4	16.6	
		3-09-67	95.5	16.5	
		3-15-67	96.5	15.5	
		3-23-67	96.8	15.2	
		3-30-67	96.5	15.5	
		4-13-67	97.1	14.9	
		7-27-67	98.0	14.0	
		8-31-67	97.8	14.2	
		9-28-67	96.1	15.9	
04S/14W-17E07S	115.0	10-06-66	122.7	-7.7	101
		10-13-66	118.8	-3.8	
		10-20-66	118.5	-3.5	
		10-27-66	119.6	-4.6	
		11-03-66	119.3	-4.3	
		11-10-66	119.3	-4.3	
		11-17-66	119.1	-4.1	
		11-23-66	118.8	-3.8	
		11-30-66	118.8	-3.8	
		12-09-66	116.8	-1.8	
		12-15-66	117.2	-2.2	
		12-22-66	116.9	-1.9	
		12-28-66	117.4	-2.4	
		1-05-67	118.0	-3.0	
		1-12-67	116.1	-1.1	
		1-19-67	115.7	-.7	
		1-26-67	115.4	-.4	
		1-27-67	115.4	-.4	
		2-02-67	115.2	-.2	
		2-09-67	115.1	-.1	

See page 117 for key to terms & abbreviations

TABLE C-I

GROUND WATER LEVELS AT WELLS

L A SAN GABRIEL RIVER HYDRO UNIT U-05.00

COASTAL PL OF LA CO HYDRO SUBUNIT U-05.A0
WEST COAST HYDRO SUBAREA U-05.A2

STATE WELL NUMBER	GROUND SURFACE ELEVATION IN FEET	DATE	GROUND SURFACE TO WATER SURFACE IN FEET	WATER SURFACE ELEVATION IN FEET	AGENCY SUPPLYING DATA
04S/14W-17E07S	115.0	2-16-67	115.4	-.4	101
(CONT.)		2-28-67	116.2	-1.2	
		3-09-67	115.3	-.3	
		3-15-67	115.5	-.5	
		3-23-67	115.9	-.9	
		3-30-67	115.7	-.7	
		4-13-67	115.9	-.9	
		7-27-67	116.4	-1.4	
		8-31-67	115.3	-.3	
		9-28-67	115.4	-.4	
04S/14W-17F01S	180.5	11-02-66	188.0	-7.5	101
		11-30-66	186.6	-6.1	
		4-03-67	184.6	-4.1	
		9-20-67	184.9	-4.4	
04S/14W-17F02S	180.5	11-02-66	176.8	3.7	101
		11-28-66	183.1	-2.6	
		11-30-66	183.0	-2.5	
		1-04-67	182.6	-2.1	
		1-26-67	180.8	-.3	
		2-28-67	179.6	.9	
		4-03-67	181.4	-.9	
		4-03-67	180.8	-.3	050
		7-28-67	181.4	-.9	101
		8-25-67	182.2	-1.7	
		9-20-67	181.3	-.8	
04S/14W-17H01S	96.0	10-31-66	104.6(5)	-8.6	101
		1-31-67	101.6(5)	-5.6	
		3-01-67	101.6(5)	-5.6	
		3-28-67	102.7	-6.7	050
		3-31-67	95.0	1.0	101
		4-28-67	100.6(5)	-4.6	
		5-29-67	100.6(5)	-4.6	
		7-31-67	101.6(5)	-5.6	
		8-25-67	95.0	1.0	
		8-31-67	100.6(5)	-4.6	
		9-29-67	100.6(5)	-4.6	
04S/14W-17H02S	92.0	3-28-67	102.6	-10.6	050
		4-28-67	103.0	-11.0	101
		5-29-67	113.0(1)	-21.0	
		8-25-67	91.0	1.0	
04S/14W-17M01S	115.0	10-06-66	113.9	1.1	101
		10-13-66	105.2	9.8	
		10-20-66	104.6	10.4	
		10-27-66	104.1	10.9	
		11-03-66	103.8	11.2	
		11-10-66	104.6	10.4	
		11-17-66	103.2	11.8	
		11-23-66	101.6	13.4	
		11-30-66	100.9	14.1	
		12-09-66	100.8	14.2	
		12-15-66	100.3	14.7	
		12-22-66	100.4	14.6	
		12-28-66	101.0	14.0	
		1-05-67	99.7	15.3	
		1-12-67	99.1	15.9	
		1-19-67	99.2	15.8	
		1-26-67	98.0	17.0	
		2-02-67	97.9	17.1	
		2-09-67	97.5	17.5	
		2-16-67	99.6	15.4	
		2-28-67	99.8	15.2	
		3-06-67	99.7	15.3	
		3-09-67	99.8	15.2	
		3-15-67	100.5	14.5	
		3-23-67	100.8	14.2	
		3-30-67	100.4	14.6	
		4-13-67	101.1	13.9	
		7-27-67	101.9	13.1	
		8-31-67	101.2	13.8	
		9-28-67	100.2	14.8	
04S/14W-17M02S	97.0	10-06-66	95.3	1.7	101
		10-13-66	86.0	11.0	
		10-20-66	85.4	11.6	
		10-27-66	84.8	12.2	
		11-03-66	84.5	12.5	
		11-10-66	84.5	12.5	
		11-17-66	84.0	13.0	
		11-23-66	82.2	14.8	
		11-30-66	81.7	15.3	
		12-09-66	81.7	15.3	
		12-15-66	81.2	15.8	
		12-22-66	81.5	15.5	
		12-28-66	80.9	16.1	
		1-05-67	80.7	16.3	
		1-12-67	80.0	17.0	
		1-19-67	78.7	18.3	
		1-26-67	79.5	17.5	
		2-02-67	78.3	18.7	
		2-09-67	77.9	19.1	
		2-16-67	79.9	17.1	
		2-28-67	80.1	16.9	
		3-06-67	80.5	16.5	

COASTAL PL OF LA CO HYDRO SUBUNIT U-05.A0
WEST COAST HYDRO SUBAREA U-05.A2

STATE WELL NUMBER	GROUND SURFACE ELEVATION IN FEET	DATE	GROUND SURFACE TO WATER SURFACE IN FEET	WATER SURFACE ELEVATION IN FEET	AGENCY SUPPLYING DATA
04S/14W-17H02S	97.0	3-09-67	80.3	16.7	101
(CONT.)		3-15-67	80.9	16.1	
		3-23-67	81.3	15.7	
		3-30-67	80.8	16.2	
		4-13-67	81.6	15.4	
		7-27-67	82.5	14.5	
		8-31-67	82.0	15.0	
		9-28-67	81.0	16.0	
04S/14W-17N02S	88.0	10-06-66	97.5	-9.5	101
		10-07-66	95.5	-7.5	
		10-14-66	93.3	-5.3	
		10-21-66	93.2	-5.2	
		10-28-66	92.9	-4.9	
		11-04-66	92.8	-4.8	
		11-11-66	92.3	-4.3	
		11-18-66	92.2	-4.2	
		11-25-66	91.9	-3.9	
		12-02-66	91.4	-3.4	
		12-09-66	91.1	-3.1	
		12-16-66	90.3	-2.3	
		12-23-66	90.2	-2.2	
		12-30-66	90.1	-2.1	
		1-06-67	90.3	-2.3	
		1-13-67	89.8	-1.8	
		1-20-67	89.4	-1.4	
		1-27-67	89.1	-1.1	
		2-03-67	89.1	-1.1	
		2-10-67	88.9	-.9	
		2-17-67	89.4	-1.4	
		2-28-67	89.2	-1.2	
		3-06-67	89.4	-1.4	
		3-10-67	89.2	-1.2	
		3-17-67	89.5	-1.5	
		3-23-67	89.5	-1.5	
		3-31-67	89.5	-1.5	
		4-14-67	90.1	-2.1	
		7-28-67	90.7	-2.7	
		8-25-67	89.7	-1.7	
		9-29-67	89.8	-1.8	
04S/14W-17N03S	95.0	10-06-66	95.3	-.3	101
		10-13-66	85.3	9.7	
		10-20-66	84.9	10.1	
		10-27-66	84.5	10.5	
		11-03-66	84.3	10.7	
		11-10-66	84.2	10.8	
		11-17-66	83.7	11.3	
		11-23-66	83.6	11.4	
		11-30-66	82.7	12.3	
		12-09-66	82.5	12.5	
		12-15-66	83.0	12.0	
		12-22-66	83.4	11.6	
		12-28-66	82.2	12.8	
		1-05-67	81.9	13.1	
		1-12-67	81.3	13.7	
		1-13-67	81.1	13.9	
		1-19-67	81.2	13.8	
		1-26-67	80.8	14.2	
		2-02-67	80.6	14.4	
		2-09-67	80.3	14.7	
		2-16-67	80.8	14.2	
		2-28-67	80.4	14.6	
		3-09-67	80.8	14.2	
		3-14-67	81.1	13.9	
		3-15-67	81.0	14.0	
		3-23-67	81.5	13.5	
		3-30-67	81.3	13.7	
		4-13-67	83.0	12.0	
		7-23-67	84.8	10.2	
		8-31-67	84.3	10.7	
		9-28-67	83.8	11.2	
04S/14W-17P01S	75.0	11-01-66	81.2	-6.2	101
		12-14-66	79.3	-4.3	
		3-08-67	77.8	-2.8	
		4-10-67	78.6	-3.6	
		9-12-67	79.2	-4.2	
04S/14W-17P02S	74.0	4-10-67	75.8	-1.8	050
		9-12-67	76.6	-2.6	
04S/14W-18A01S	147.9	10-18-66	158.8	-10.9	101
		11-02-66	158.2	-10.3	
		4-06-67	155.0	-7.1	
04S/14W-18A02S	147.7	10-18-66	141.8	5.9	101
		11-02-66	141.1	6.6	
		4-06-67	136.1	11.6	
04S/14W-18A03S	147.7	10-18-66	139.3	8.4	101
		11-02-66	157.1	-9.4	
		4-06-67	135.2	12.5	
04S/14W-18B01S	87.0	11-03-66	80.9	6.1	101
		12-12-66	78.0	9.0	
		3-27-67	77.6	9.4	050
		4-10-67	78.5	8.5	101

See page 117 for key to terms & abbreviations

TABLE C-I

GROUND WATER LEVELS AT WELLS

L A SAN GABRIEL RIVER HYDRO UNIT U-05.00

COASTAL PL OF LA CO HYDRO SUBUNIT U-05.A0
WEST COAST HYDRO SUBAREA U-05.A2

STATE WELL NUMBER	GROUND SURFACE ELEVATION IN FEET	DATE	GROUND SURFACE TO WATER SURFACE IN FEET	WATER SURFACE ELEVATION IN FEET	AGENCY SUPPLYING DATA
04S/14W-18F01S	14.0	10-17-66	10.6	3.4	101
		11-03-66	10.9	3.1	
		11-28-66	12.0	2.0	
		1-04-67	13.1	.9	
		1-26-67	12.4	1.6	
		2-28-67	11.2	2.8	
		3-30-67	10.7	3.3	
		4-14-67	13.4	.6	
		4-14-67	10.9	3.1	050
		7-28-67	12.3	1.7	101
		8-25-67	11.3	2.7	
		9-29-67	12.1	1.9	
04S/14W-18H01S	147.3	11-02-66	151.0	-3.7	101
		3-23-67	147.8	-.5	
		4-12-67	148.2	-.9	
		9-22-67	148.6	-1.3	
04S/14W-18H02S	147.2	11-02-66	139.3	7.9	101
		11-28-66	136.1	11.1	
		1-04-67	134.6	12.6	
		1-26-67	132.8	14.4	
		2-28-67	134.6	12.6	
		3-23-67	134.5	12.7	
		4-03-67	134.8	12.4	
		4-03-67	133.9	13.3	050
		7-28-67	137.0	10.2	101
		8-25-67	136.8	10.4	
		9-22-67	135.1	12.1	
04S/14W-18H03S	146.6	11-02-66	137.6	9.0	101
		3-23-67	134.6	12.0	
		4-03-67	134.9	11.7	
		9-22-67	134.3	12.3	
04S/14W-18H04S	132.0	11-02-66	133.9	-1.9	101
		4-12-67	131.1	.9	
04S/14W-18H05S	132.0	11-02-66	120.8	11.2	101
		4-12-67	120.1	11.9	
04S/14W-18H06S	132.0	11-02-66	123.3	8.7	101
		4-12-67	118.5	13.5	
04S/14W-18H07S	120.0	11-03-66	124.2	-4.2	101
04S/14W-18H08S	120.0	11-03-66	111.8	8.2	101
04S/14W-18H09S	120.0	11-03-66	118.2	1.8	101
04S/14W-18J01S	133.0	11-01-66	125.6	7.4	101
		12-09-66	122.7	10.3	
		3-27-67	122.4	10.6	050
		4-10-67	123.2	9.8	101
04S/14W-18J02S	133.0	11-01-66	139.8	-6.8	101
		3-27-67	136.4	-3.4	050
		4-10-67	136.7	-3.7	101
04S/14W-18K01S	73.0	11-01-66	68.9	4.1	101
		1-05-67	77.5	-4.5	
		4-10-67	79.0	-6.0	
		4-10-67	79.2	-6.2	050
		7-18-67	77.7	-4.7	101
04S/14W-18P01S	47.5	11-01-66	46.4	1.1	101
		4-10-67	43.8	3.7	
04S/14W-18Q02S	101.0	11-01-66	99.8	1.2	101
		12-02-66	99.5	1.5	
		4-07-67	95.7	5.3	
04S/14W-18Q03S	103.0	10-28-66	100.1	2.9	101
		11-04-66	99.9	3.1	
		3-29-67	94.6	8.4	050
		4-07-67	97.7	5.3	101
04S/14W-20D02S	116.5	11-01-66	123.5	-7.0	101
		3-29-67	123.6	-7.1	050
		4-12-67	120.8	-4.3	101
04S/14W-20D03S	116.4	11-01-66	110.9	5.5	101
		4-12-67	108.7	7.7	
		4-12-67	106.6	9.8	050
04S/14W-20D05S	116.5	11-01-66	117.1	-.6	101
		4-12-67	117.0	-.5	
04S/14W-20D06S	125.0	10-06-66	124.0	1.0	101
		10-13-66	117.2	7.8	
		10-20-66	116.8	8.2	
		10-27-66	116.5	8.5	
		10-31-66	116.5	8.5	
		11-03-66	116.2	8.8	
		11-10-66	116.2	8.8	
		11-17-66	115.6	9.4	
		11-23-66	115.6	9.4	

COASTAL PL OF LA CO HYDRO SUBUNIT U-05.A0
WEST COAST HYDRO SUBAREA U-05.A2

STATE WELL NUMBER	GROUND SURFACE ELEVATION IN FEET	DATE	GROUND SURFACE TO WATER SURFACE IN FEET	WATER SURFACE ELEVATION IN FEET	AGENCY SUPPLYING DATA
04S/14W-20D06S	125.0	11-30-66	115.6	9.4	101
(CONT.)		12-09-66	114.7	10.3	
		12-15-66	114.8	10.2	
		12-22-66	115.4	9.6	
		12-28-66	114.9	10.1	
		1-05-67	115.4	9.6	
		1-12-67	113.8	11.2	
		1-19-67	113.7	11.3	
		4-13-67	114.2	10.8	050
04S/14W-20D07S	120.0	10-06-66	130.2	-10.2	101
		10-13-66	126.9	-6.9	
		10-20-66	126.7	-6.7	
		10-27-66	125.8	-5.8	
		10-31-66	125.8	-5.8	
		11-03-66	126.4	-6.4	
		11-10-66	126.4	-6.4	
		11-17-66	126.1	-6.1	
		11-23-66	126.0	-6.0	
		11-30-66	125.9	-5.9	
		12-09-66	125.2	-5.2	
		12-15-66	124.9	-4.9	
		12-22-66	125.0	-5.0	
		12-28-66	124.6	-4.6	
		1-05-67	124.4	-4.4	
		1-12-67	124.3	-4.3	
		1-19-67	123.9	-3.9	
		1-26-67	123.7	-3.7	
		2-02-67	123.5	-3.5	
		2-09-67	123.3	-3.3	
		2-16-67	123.5	-3.5	
		2-28-67	123.4	-3.4	
		3-06-67	123.8	-3.8	
		3-09-67	123.4	-3.4	
		3-15-67	123.8	-3.8	
		3-23-67	123.9	-3.9	
		3-30-67	123.8	-3.8	
		4-13-67	124.3	-4.3	
		7-27-67	124.8	-4.8	
		8-17-67	124.8	-4.8	
		9-28-67	123.5	-3.5	
04S/14W-20D08S	145.0	10-06-66	146.7	-1.7	101
		10-13-66	138.7	6.3	
		10-20-66	138.3	6.7	
		10-27-66	138.3	6.7	
		10-31-66	138.3	6.7	
		11-03-66	137.7	7.3	
		11-10-66	137.6	7.4	
		11-17-66	137.2	7.8	
		11-23-66	137.2	7.8	
		11-30-66	136.5	8.5	
		12-09-66	136.2	8.8	
		12-15-66	136.1	8.9	
		12-22-66	136.6	8.4	
		12-28-66	136.0	9.0	
		1-05-67	135.6	9.4	
		1-12-67	135.2	9.8	
		1-19-67	135.1	9.9	
		1-26-67	134.7	10.3	
		2-02-67	134.5	10.5	
		2-09-67	134.3	10.7	
		2-16-67	134.5	10.5	
		2-28-67	134.5	10.5	
		3-06-67	134.6	10.4	
		3-09-67	134.6	10.4	
		3-15-67	134.8	10.2	
		3-23-67	134.9	10.1	
		3-30-67	135.1	9.9	
		4-13-67	135.8	9.2	
		4-13-67	135.9	9.1	050
		7-31-67	138.4	6.6	101
		8-31-67	137.3	7.7	
		9-28-67	136.6	8.4	
		10-23-67	136.3	8.7	050
04S/14W-20E01S	157.0	10-06-66	163.9	-6.9	101
		10-13-66	164.5	-7.5	
		10-20-66	164.4	-7.4	
		10-27-66	164.2	-7.2	
		11-03-66	164.1	-7.1	
		11-10-66	163.9	-6.9	
		11-17-66	163.8	-6.8	
		11-23-66	163.6	-6.6	
		11-30-66	163.5	-6.5	
		12-09-66	163.1	-6.1	
		12-15-66	163.0	-6.0	
		12-22-66	163.2	-6.2	
		12-28-66	162.2	-5.2	
		1-05-67	162.0	-5.0	
		1-12-67	162.2	-5.2	
		1-19-67	162.0	-5.0	
		1-26-67	161.7	-4.7	
		2-02-67	161.4	-4.4	
		2-09-67	161.2	-4.2	
		2-16-67	161.1	-4.1	
		2-28-67	160.9	-3.9	
		3-09-67	160.9	-3.9	

See page 117 for key to terms & abbreviations

TABLE C-I

GROUND WATER LEVELS AT WELLS

L A SAN GABRIEL RIVER HYDRO UNIT U-05.00

COASTAL PL OF LA CO HYDRO SUBUNIT U-05.A0
WEST COAST HYDRO SUBAREA U-05.A2

STATE WELL NUMBER	GROUND SURFACE ELEVATION IN FEET	DATE	GROUND SURFACE TO WATER SURFACE IN FEET	WATER SURFACE ELEVATION IN FEET	AGENCY SUPPLYING DATA
04S/14W-20E01S	157.0	3-15-67	161.0	-4.0	101
(CONT.)		3-23-67	161.0	-4.0	
		3-30-67	160.9	-3.9	
		4-13-67	161.0	-4.0	
		7-27-67	161.6	-4.6	
		8-31-67	161.4	-4.4	
		9-28-67	161.3	-4.3	
04S/14W-20E02S	199.0	10-06-66	200.9	-1.9	101
		10-13-66	194.7	4.3	
		10-20-66	194.3	4.7	
		10-27-66	193.3	5.7	
		10-31-66	193.3	5.7	
		11-03-66	193.8	5.2	
		11-10-66	193.6	5.4	
		11-17-66	193.3	5.7	
		11-23-66	193.2	5.8	
		11-30-66	193.1	5.9	
		12-09-66	192.3	6.7	
		12-15-66	192.1	6.9	
		12-22-66	192.7	6.3	
		12-28-66	192.1	6.9	
		1-05-67	191.7	7.3	
		1-12-67	191.3	7.7	
		1-19-67	191.2	7.8	
		1-26-67	190.8	8.2	
		2-02-67	190.6	8.4	
		2-09-67	190.3	8.7	
		2-16-67	190.6	8.4	
		2-28-67	190.5	8.5	
		3-06-67	191.0	8.0	
		3-09-67	190.6	8.4	
		3-15-67	190.8	8.2	
		3-23-67	191.0	8.0	
		3-30-67	190.9	8.1	
		4-13-67	191.7	7.3	
		7-31-67	193.8	5.2	
		8-31-67	192.8	6.2	
		9-28-67	192.5	6.5	
04S/14W-20G02S	90.9	3-29-67	84.9	6.0	050
04S/14W-21F01S	72.0	3-30-67	86.0	-14.0	050
04S/14W-21G01S	73.0	3-29-67	94.7(5)	-21.7	050
		4-06-67	94.8	-21.8	
04S/14W-21H03S	73.0	10-03-66	96.4	-23.4	101
		10-10-66	96.6	-23.6	
		10-17-66	96.5	-23.5	
		10-24-66	96.4	-23.4	
		10-31-66	95.9	-22.9	
		11-14-66	95.4	-22.4	
		11-21-66	95.2	-22.2	
		11-24-66	95.0	-22.0	
		12-12-66	94.4	-21.4	
		12-19-66	94.2	-21.2	
		1-03-67	94.0	-21.0	
		1-09-67	94.0	-21.0	
		1-16-67	93.9	-20.9	
		1-30-67	93.2	-20.2	
		2-06-67	93.3	-20.3	
		2-20-67	92.0	-19.0	
		2-27-67	92.9	-19.9	
		3-06-67	92.8	-19.8	
		3-20-67	92.7	-19.7	
		3-27-67	92.5	-19.5	
		3-29-67	92.6	-19.6	050
		4-05-67	92.6	-19.6	101
		4-12-67	92.6	-19.6	
		4-17-67	92.4	-19.4	
		4-24-67	92.4	-19.4	
		5-01-67	92.2	-19.2	
		5-08-67	92.2	-19.2	
		5-15-67	92.1	-19.1	
		7-03-67	(9)		
		7-10-67	(9)		
		7-17-67	(9)		
		7-24-67	(9)		
		8-01-67	(9)		
		8-07-67	(9)		
		9-05-67	(9)		
		9-11-67	(9)		
		9-18-67	(9)		
04S/14W-21L02S	70.9	3-30-67	85.6	-14.7	050
04S/14W-21N01S	101.2	3-30-67	113.7(5)	-12.5	050
04S/14W-22D01S	82.0	10-03-66	109.6	-27.6	101
		11-14-66	109.5	-27.5	
		12-12-66	108.2	-26.2	
		1-03-67	107.6	-25.6	
		2-07-67	106.9	-24.9	
		3-06-67	106.5	-24.5	
		3-29-67	106.0	-24.0	050
		4-05-67	106.0	-24.0	101
		5-08-67	105.7	-23.7	

COASTAL PL OF LA CO HYDRO SUBUNIT U-05.A0
WEST COAST HYDRO SUBAREA U-05.A2

STATE WELL NUMBER	GROUND SURFACE ELEVATION IN FEET	DATE	GROUND SURFACE TO WATER SURFACE IN FEET	WATER SURFACE ELEVATION IN FEET	AGENCY SUPPLYING DATA
04S/14W-22D01S	82.0	7-03-67	106.3	-24.3	101
(CONT.)		8-01-67	106.4	-24.4	
		9-05-67	106.7	-24.7	
04S/14W-22N01S	79.0	3-29-67	102.8	-23.8	050
04S/14W-22P03S	81.6	3-29-67	107.9	-26.3	050
04S/14W-22Q01S	75.2	3-29-67	108.6	-33.4	050
04S/14W-23N02S	113.1	1-31-67	168.5	-55.4	061
		2-27-67	168.5	-55.4	
		3-29-67	161.3	-48.2	050
		3-31-67	168.5	-55.4	061
		5-01-67	168.5	-55.4	
		6-01-67	168.5	-55.4	
		7-01-67	168.5	-55.4	
		8-01-67	168.5	-55.4	
		9-01-67	168.5	-55.4	
		9-29-67	168.5	-55.4	
04S/14W-24A01S	57.1	3-29-67	120.3(5)	-63.2	050
		3-29-67	116.2	-59.1	
04S/14W-24E01S	66.0	11-02-66	219.6(4)	-153.6	101
		3-29-67	118.1	-52.1	050
		5-05-67	205.6(4)	-139.6	101
04S/14W-25B01S	65.0	10-03-66	115.7	-50.7	101
		11-14-66	115.8	-50.8	
		3-29-67	(2)		050
		4-04-67	115.5	-50.5	
04S/14W-25G02S	66.7	3-29-67	119.6	-52.9	050
04S/14W-25G04S	70.3	3-06-67	122.0	-51.7	101
		3-29-67	122.4	-52.1	050
		4-05-67	121.8	-51.5	101
		5-08-67	121.8	-51.5	
04S/14W-36G04S	41.0	3-30-67	100.1	-59.1	050
		4-12-67	101.1	-60.1	101
		8-01-67	102.8	-61.8	
04S/14W-36H01S	44.2	3-30-67	105.1	-60.9	050
04S/14W-36J01S	47.7	3-30-67	110.4	-62.7	050
04S/14W-36M01S	232.2	10-31-66	293.3	-61.1	101
		11-17-66	294.3	-62.1	
		3-30-67	292.1	-59.9	050
04S/14W-25G04S	70.3	7-03-67	121.5	-51.2	101
		8-01-67	121.4	-51.1	
		9-05-67	121.4	-51.1	
04S/14W-27B01S	81.0	11-14-66	115.7(8)	-34.7	101
		4-26-67	120.2(8)	-39.2	
04S/14W-27N01S	203.4	3-30-67	236.7	-33.3	050
04S/14W-28G01S	168.0	3-30-67	(2)		050
		4-06-67	184.4	-16.4	
		7-03-67	183.8(8)	-15.8	101
		8-01-67	184.2(8)	-16.2	
		9-05-67	194.1(8)	-26.1	
04S/14W-28J01S	184.5	3-30-67	210.2	-25.7	050
04S/14W-34K01S	280.0	3-30-67	36.6	243.4	050
04S/14W-35D05S	166.9	11-14-66	220.2	-53.3	101
		4-26-67	217.8	-50.9	
04S/14W-36M01S	232.2	4-10-67	292.0	-59.8	101
		4-12-67	292.9	-60.7	
04S/14W-35E01S	179.3	3-30-67	232.1(6)	-52.8	050
04S/14W-35E02S	185.3	1-31-67	341.1(1)	-155.8	061
		1-31-67	238.1	-52.8	
		2-27-67	336.1(1)	-150.8	
		2-27-67	233.1	-47.8	
		3-30-67	239.1(5)	-53.8	050
		3-30-67	239.1(3)	-53.8	
		3-31-67	240.1	-54.8	061
		5-01-67	328.1(1)	-142.8	
		5-01-67	239.1	-53.8	
		6-01-67	324.1(1)	-138.8	
		6-01-67	240.1	-54.8	
		7-01-67	324.1(1)	-138.8	
		7-01-67	240.1	-54.8	
		8-01-67	330.1(1)	-144.8	
		8-01-67	239.1	-53.8	
		9-01-67	240.1	-54.8	
		9-01-67	323.1(1)	-137.8	
		9-29-67	315.5(1)	-130.2	
		9-29-67	238.5	-53.2	

See page 117 for key to terms & abbreviations

TABLE C-I

GROUND WATER LEVELS AT WELLS

L A SAN GABRIEL RIVER HYDRO UNIT U-05.00

COASTAL PL OF LA CO HYDRO SUBUNIT U-05.A0
WEST COAST HYDRO SUBAREA U-05.A2

STATE WELL NUMBER	GROUND SURFACE ELEVATION IN FEET	DATE	GROUND SURFACE TO WATER SURFACE IN FEET	WATER SURFACE ELEVATION IN FEET	AGENCY SUPPLYING DATA
04S/14W-35E06S	178.4	3-30-67	231.7	-53.3	050
04S/14W-35F02S	200.0	3-30-67	241.9	-41.9	050
04S/14W-35J01S	173.0	3-30-67	236.2	-63.2	050
04S/14W-36G02S	40.5	11-16-66	101.8	-61.3	101
		2-02-67	101.1	-60.6	
		3-30-67	100.6	-60.1	050
		4-12-67	100.4	-59.9	101
		8-01-67	104.4	-63.9	
04S/14W-36G03S	40.6	11-16-66	101.4	-60.8	101
		2-02-67	101.3	-60.7	
		3-30-67	100.4	-59.8	050
		4-12-67	100.9	-60.3	101
		8-01-67	103.3	-62.7	
04S/14W-36G04S	41.0	11-16-66	101.6	-60.6	101
		2-02-67	101.2	-60.2	
05S/12W-03F01S	8.0	10-10-66	48.4	-40.4	101
		11-14-66	49.4	-41.4	
		4-10-67	49.1	-41.1	
		8-28-67	49.5	-41.5	
05S/12W-03F02S	8.0	10-10-66	6.6	1.4	101
		11-14-66	6.9	1.1	
		4-10-67	6.6	1.4	
		8-28-67	7.0	1.0	
05S/12W-03J01S	5.2	11-14-66	43.2	-38.0	101
		12-01-66	42.8	-37.6	
		4-10-67	42.8	-37.6	
05S/12W-10P01S	4.7	11-01-66	3.2	1.5	101
		3-29-67	3.1	1.6	050
		4-13-67	3.0	1.7	101
05S/12W-11G05S	16.8	10-07-66	30.9	-14.1	101
		11-14-66	31.2	-14.4	
		4-10-67	29.4	-12.6	
05S/12W-11G06S	16.7	10-07-66	43.9	-27.2	101
		11-14-66	44.3	-27.6	
		4-10-67	44.0	-27.3	
05S/13W-01A01S	35.7	10-26-66	73.3	-37.6	101
		11-17-66	73.5	-37.8	
		4-13-67	73.1	-37.4	
05S/13W-02B01S	4.2	11-14-66	35.5(2)	-31.3	101
		5-01-67	37.3(2)	-33.1	
05S/13W-02B02S	4.2	11-14-66	62.2(1)	-58.0	101
		4-01-67	68.0(1)	-63.8	
05S/13W-02G01S	3.2	11-29-66	14.4(8)	-11.2	101
		5-02-67	16.3(8)	-13.1	
05S/13W-02J03S	14.7	11-17-66	66.4	-51.7	101
		1-13-67	72.6	-57.9	
		1-26-67	74.3	-59.6	
		3-31-67	75.2	-60.5	050
		4-14-67	75.0	-60.3	101
		7-13-67	72.0	-57.3	
05S/13W-02J06S	15.0	5-02-67	69.1	-54.1	101
05S/13W-02K02S	22.7	11-14-66	43.9	-21.2	101
		5-01-67	41.8	-19.1	
05S/13W-02K05S	22.7	11-14-66	60.6	-37.9	101
05S/13W-03C01S	-11.8	11-15-66	35.3	-47.1	101
		4-14-67	37.3	-49.1	
		5-01-67	18.3	-30.1	
05S/13W-03C08S	-5.6	3-28-67	38.2	-43.8	050
		4-05-67	37.7	-43.3	
05S/13W-03D03S	-6.0	4-14-67	24.8	-30.8	101
05S/13W-03D07S	-5.6	11-15-66	39.6	-45.2	101
		3-08-67	40.7	-46.3	
		4-14-67	41.5	-47.1	
		8-09-67	42.3	-47.9	
05S/13W-03E01S	-5.9	5-02-67	30.0	-35.9	101
05S/13W-03F01S	-10.7	11-15-66	34.2	-44.9	101
		11-29-66	21.0	-31.7	
		4-14-67	36.1	-46.8	
05S/13W-03L01S	11.6	3-28-67	21.5	-9.9	050
05S/13W-03P14S	-10.0	5-02-67	35.2	-45.2	101

COASTAL PL OF LA CO HYDRO SUBUNIT U-05.A0
WEST COAST HYDRO SUBAREA U-05.A2

STATE WELL NUMBER	GROUND SURFACE ELEVATION IN FEET	DATE	GROUND SURFACE TO WATER SURFACE IN FEET	WATER SURFACE ELEVATION IN FEET	AGENCY SUPPLYING DATA
05S/13W-03P17S	16.0	11-16-66	44.8	-28.8	101
		2-28-67	20.5	-4.5	
		3-28-67	63.4	-47.4	050
		4-05-67	61.7	-45.7	
		4-13-67	58.6	-42.6	101
		8-02-67	47.6	-31.6	
05S/13W-03P18S	15.7	11-16-66	48.5	-32.8	101
		2-28-67	51.7	-36.0	
		4-14-67	54.7	-39.0	
		8-02-67	53.5	-37.8	
05S/13W-03P19S	15.3	11-16-66	47.1	-31.8	101
		2-28-67	52.1	-36.8	
		3-28-67	53.5	-38.2	050
		4-14-67	53.6	-38.3	101
05S/13W-03Q02S	.6	11-14-66	4.5	-3.9	101
		5-04-67	4.5	-3.9	
05S/13W-04E01S	-.6	11-04-66	31.0	-31.6	101
		3-28-67	33.9	-34.5	050
		4-12-67	32.2	-32.8	101
05S/13W-04E02S	-.2	11-04-66	28.1	-28.3	101
		3-28-67	28.2	-28.4	050
		4-12-67	29.9	-30.1	101
05S/13W-04N01S	4.8	11-29-66	(1)		101
		5-15-67	29.1	-24.3	
05S/13W-05C01S	12.8	11-10-66	82.0	-69.2	101
		3-28-67	81.3	-68.5	050
		4-12-67	82.1	-69.3	101
05S/13W-05C02S	12.7	11-10-66	34.5	-21.8	101
		4-12-67	35.4	-22.7	
05S/13W-06B01S	15.0	11-16-66	84.0	-69.0	101
		3-28-67	83.6	-68.6	050
		4-12-67	84.5	-69.5	101
05S/13W-06B02S	15.2	11-16-66	32.4	-17.2	101
		11-21-66	32.3	-17.1	
		3-28-67	32.3	-17.1	050
		4-14-67	32.8	-17.6	101
05S/13W-06D01S	30.8	10-03-66	98.4	-67.6	101
		11-14-66	134.0(5)	-103.2	
		12-13-66	134.0(5)	-103.2	
		1-03-67	134.0(5)	-103.2	
		2-01-67	133.2	-102.4	061
		3-01-67	132.2	-101.4	
		3-07-67	134.0(5)	-103.2	101
		3-30-67	134.2(1)	-103.4	050
		4-01-67	134.2	-103.4	061
		4-10-67	136.0(5)	-105.2	101
		5-01-67	133.2	-102.4	061
		5-08-67	134.0(5)	-103.2	101
		6-01-67	135.2	-104.4	061
		7-01-67	138.2	-107.4	
		8-01-67	138.2	-107.4	
		8-02-67	140.0(5)	-109.2	101
		9-01-67	139.2	-108.4	061
05S/13W-08P01S	9.3	10-27-66	31.8	-22.5	101
		11-17-66	21.5	-12.2	
		4-13-67	22.9	-13.6	
05S/13W-09B02S	5.3	10-27-66	28.7	-23.4	101
		11-17-66	26.4	-21.1	
		3-28-67	28.1	-22.8	050
		4-13-67	30.7	-25.4	101
05S/13W-11G02S	14.1	11-15-66	62.9	-48.8	101
		3-03-67	70.3	-56.2	
		4-13-67	76.8	-62.7	
		9-01-67	80.3	-66.2	
05S/13W-11H02S	21.4	5-02-67	92.8	-71.4	101
05S/13W-11N02S	12.8	11-29-66	11.9	.9	101
		5-02-67	14.9	-2.1	
05S/13W-11C03S	8.7	11-29-66	20.6	-11.9	101
		5-02-67	29.1	-20.4	
05S/13W-11G01S	13.6	11-15-66	40.9	-27.3	101
		1-13-67	40.0	-26.4	
		4-13-67	40.2	-26.6	
		7-12-67	41.0	-27.4	

SANTA MONICA HYDRO SUBAREA U-05.A3

01S/15W-23J01S	308.3	10-31-66	FLOW		101

See page 117 for key to terms & abbreviations

TABLE C-1

GROUND WATER LEVELS AT WELLS

L A SAN GABRIEL RIVER HYDRO UNIT U-05.00

COASTAL PL OF LA CO HYDRO SUBUNIT U-05.A0
SANTA MONICA HYDRO SUBAREA U-05.A3

STATE WELL NUMBER	GROUND SURFACE ELEVATION IN FEET	DATE	GROUND SURFACE TO WATER SURFACE IN FEET	WATER SURFACE ELEVATION IN FEET	AGENCY SUPPLYING DATA
01S/16W-36K01S	265.0	11-15-66	100.8	164.2	101
		4-26-67	98.7	166.3	
01S/15W-23J01S	308.3	4-10-67	FLOW		101
01S/15W-25C01S	225.0	10-31-66	(3)		101
		11-01-66	(3)		
		11-14-66	(3)		
		11-21-66	187.3	37.7	
		4-10-67	187.9(3)	37.1	
01S/15W-25K02S	193.3	10-31-66	(3)		101
		11-01-66	118.9	74.4	
		4-10-67	118.8	74.5	
01S/15W-29G01S	353.0	10-31-66	71.4	281.6	101
		4-12-67	70.2	282.8	
01S/15W-30M01S	324.0	10-31-66	65.6	258.4	101
		4-12-67	47.9	276.1	
01S/15W-32A01S	244.0	10-31-66	64.0(2)	180.0	101
		4-12-67	61.9(2)	182.1	
01S/15W-32A02S	240.0	10-31-66	86.0(2)	154.0	101
		4-12-67	46.6(2)	193.4	
02S/14W-07N01S	57.0	11-01-66	77.4	-20.4	101
		4-14-67	76.7	-19.7	
02S/14W-07P02S	54.5	11-01-66	69.5	-15.0	101
		4-14-67	68.9	-14.4	
02S/14W-19C01S	40.7	11-14-66	84.8	-44.1	101
		4-18-67	79.2	-38.5	
02S/14W-19C02S	48.5	11-14-66	91.2	-42.7	101
		3-27-67	88.4	-39.9	050
		4-18-67	88.0	-39.5	101
02S/15W-01P02S	83.7	10-03-66	67.2	16.5	101
		11-04-66	67.3	16.4	
		12-12-66	67.3	16.4	
		1-03-67	67.4	16.3	
		2-06-67	67.3	16.4	
		3-01-67	67.3	16.4	
		4-12-67	67.2	16.5	
		5-02-67	67.1	16.6	
		6-05-67	67.7	16.0	
		7-03-67	66.7	17.0	
		8-01-67	66.8	16.9	
		9-05-67	66.7	17.0	
02S/15W-08M03S	104.6	10-31-66	DRY		101
		4-12-67	DRY		
02S/15W-11C07S	99.0	10-03-66	143.6	-44.6	101
		11-04-66	150.6	-51.6	
		12-12-66	147.0	-48.0	
		1-03-67	148.0	-49.0	
		2-06-67	149.9	-50.9	
		3-01-67	150.4	-51.4	
		4-12-67	146.8	-47.8	
		5-02-67	151.4	-52.4	
		6-05-67	153.5	-54.5	
		7-03-67	153.1	-54.1	
		8-01-67	161.9	-62.9	
		9-05-67	161.3	-62.3	
02S/15W-11E05S	93.0	10-15-66	137.3(5)	-44.3	101
		11-07-66	136.3(5)	-43.3	
		12-01-66	137.3(5)	-44.3	
		1-01-67	135.3(5)	-42.3	
		2-01-67	140.3(5)	-47.3	
		3-01-67	140.3(5)	-47.3	
		4-01-67	139.3(5)	-46.3	
		5-01-67	139.3(5)	-46.3	
		6-01-67	137.3(5)	-44.3	
		7-01-67	138.3(5)	-45.3	
		8-15-67	143.3(5)	-50.3	
		9-15-67	143.3(5)	-50.3	
02S/15W-11F05S	91.0	10-01-66	135.5(5)	-44.5	101
		11-01-66	138.5(5)	-47.5	
		12-01-66	137.5(5)	-46.5	
		1-01-67	136.5(5)	-45.5	
		2-01-67	142.5(5)	-51.5	
		3-01-67	142.5(5)	-51.5	
		4-01-67	142.5(5)	-51.5	
		5-01-67	139.5(5)	-48.5	
		6-01-67	140.5(5)	-49.5	
		7-01-67	138.5(5)	-47.5	
		8-15-67	150.0	-59.0	
		9-15-67	148.5(5)	-57.5	
02S/15W-11F08S	92.5	10-01-66	136.0(5)	-43.5	101
		11-01-66	137.0(5)	-44.5	

COASTAL PL OF LA CO HYDRO SUBUNIT U-05.A0
SANTA MONICA HYDRO SUBAREA U-05.A3

STATE WELL NUMBER	GROUND SURFACE ELEVATION IN FEET	DATE	GROUND SURFACE TO WATER SURFACE IN FEET	WATER SURFACE ELEVATION IN FEET	AGENCY SUPPLYING DATA
02S/15W-11F08S	92.5	11-04-66	142.9	-50.4	101
(CONT.)		12-01-66	138.0(5)	-45.5	
		1-01-67	139.0(5)	-46.5	
		2-01-67	143.0(5)	-50.5	
		3-01-67	138.0(5)	-45.5	
		4-01-67	140.0(5)	-47.5	
		4-11-67	130.9	-38.4	
		5-01-67	141.0(5)	-48.5	
		6-01-67	141.0(5)	-48.5	
		7-01-67	138.0(5)	-45.5	
		8-15-67	150.2	-57.7	
		9-15-67	150.0(5)	-57.5	
02S/15W-11J01S	54.0	10-31-66	90.1	-36.1	101
		4-11-67	89.8	-35.8	
02S/15W-11J03S	54.0	12-28-66	(0)		101
02S/15W-11J05S	56.0	12-28-66	(0)		101
02S/15W-12B03S	76.0	11-01-66	67.3	8.7	101
		4-14-67	65.2	10.8	
02S/15W-12J02S	66.5	3-28-67	72.1	-5.6	050
		10-19-67	69.6	-3.1	
02S/15W-14Q02S	28.3	11-14-66	30.5(4)	-2.2	101
		3-28-67	29.1	-.8	050
		4-14-67	29.0	-.7	101
02S/15W-15F01S	34.0	10-03-66	29.3	4.7	101
		11-04-66	29.4	4.6	
		12-12-66	29.2	4.8	
		1-03-67	29.2	4.8	
		2-06-67	29.1	4.9	
		3-01-67	29.1	4.9	
		4-12-67	29.0	5.0	
		5-02-67	29.0	5.0	
		6-05-67	29.0	5.0	
		7-03-67	28.9	5.1	
		8-01-67	29.0	5.0	
		9-05-67	29.0	5.0	
02S/15W-22A05S	21.0	3-28-67	20.8	.2	050
02S/15W-22A07S	15.0	4-14-67	13.9	1.1	101
02S/15W-22B08S	23.0	11-09-66	22.4	.6	101
		3-28-67	22.4	.6	050
		4-14-67	22.3	.7	101
02S/15W-22B09S	20.0	11-09-66	20.7	-.7	101
		4-14-67	20.8	-.8	
02S/15W-22E03S	10.0	3-28-67	8.0	2.0	050
02S/15W-22E04S	10.0	3-28-67	8.1	1.9	050
02S/15W-22E05S	10.0	3-28-67	8.5	1.5	050
02S/15W-22G01S	10.5	11-09-66	7.2	3.3	101
		4-14-67	7.4	3.1	
02S/15W-22R03S	10.8	3-28-67	13.1	-2.3	050
		9-29-67	10.1	.7	101
02S/15W-23A02S	16.7	11-14-66	18.4(2)	-1.7	101
		4-19-67	17.8	-1.1	
02S/15W-23A03S	17.4	11-14-66	19.5	-2.1	101
		4-19-67	18.4	-1.0	
02S/15W-23C01S	20.6	11-09-66	21.1	-.5	101
		4-14-67	20.8	-.2	
02S/15W-23C05S	20.0	11-09-66	21.0	-1.0	101
		4-14-67	21.6	-1.6	
02S/15W-23C07S	16.5	11-09-66	(6)		101
02S/15W-23G04S	15.5	11-14-66	16.1	-.6	101
		4-19-67	15.7	-.2	
02S/15W-23J07S	14.5	11-14-66	18.4	-3.9	101
		4-19-67	17.9	-3.4	
02S/15W-23M05S	10.0	11-09-66	7.8	2.2	101
		4-14-67	7.1	2.9	
02S/15W-23N01S	9.3	11-09-66	8.9	.4	101
		3-28-67	8.8	.5	050
		4-19-67	9.0	.3	101
		5-02-67	8.7	.6	
02S/15W-23P01S	10.5	3-28-67	15.5	-5.0	050
02S/15W-23Q03S	10.0	3-28-67	(6)		050
		4-07-67	(6)		

See page 117 for key to terms & abbreviations

TABLE C-I

GROUND WATER LEVELS AT WELLS

L A SAN GABRIEL RIVER HYDRO UNIT U-05.00

COASTAL PL OF LA CO HYDRO SUBUNIT U-05.A0

SANTA MONICA HYDRO SUBAREA U-05.A3

STATE WELL NUMBER	GROUND SURFACE ELEVATION IN FEET	DATE	GROUND SURFACE TO WATER SURFACE IN FEET	WATER SURFACE ELEVATION IN FEET	AGENCY SUPPLYING DATA
02S/15W-23Q04S	10.6	11-09-66	12.9	-2.3	101
		4-19-67	12.5	-1.9	
02S/15W-23R01S	11.3	11-09-66	14.4	-3.1	101
		4-19-67	13.9	-2.6	
02S/15W-26B01S	143.0	3-28-67	151.7	-8.7	050
		4-04-67	146.8	-3.8	
02S/15W-27L01S	2.2	3-28-67	.1	2.1	050
		9-29-67	.0	2.2	101
02S/15W-27L02S	3.0	3-28-67	1.1	1.9	050
02S/15W-28J01S	10.0	11-09-66	7.5	2.5	101
		4-17-67	8.1	1.9	
02S/15W-28Q01S	10.0	11-09-66	8.6	1.4	101
		4-17-67	8.1	1.9	
		9-29-67	5.7	4.3	
02S/15W-28R01S	5.0	11-09-66	3.1	1.9	101
		4-17-67	2.7	2.3	
02S/15W-28R02S	10.1	11-09-66	7.3	2.8	101
		4-17-67	7.4	2.7	

HOLLYWOOD HYDRO SUBAREA U-05.A4

STATE WELL NUMBER	GROUND SURFACE ELEVATION IN FEET	DATE	GROUND SURFACE TO WATER SURFACE IN FEET	WATER SURFACE ELEVATION IN FEET	AGENCY SUPPLYING DATA
01S/14W-10N01S	289.0	10-03-66	22.0	267.0	101
		11-04-66	22.1	266.9	
		12-12-66	20.7	268.3	
		1-03-67	20.8	268.2	
		2-06-67	20.3	268.7	
		3-01-67	20.4	268.6	
		4-10-67	20.3	268.7	
		5-02-67	19.9	269.1	
		6-05-67	20.3	268.7	
		7-03-67	20.6	268.4	
		8-01-67	20.8	268.2	
		9-05-67	21.0	268.0	
01S/14W-14E01S	280.0	11-01-66	20.1	259.9	101
		4-10-67	(7)		
		9-08-67	19.2	260.8	
01S/14W-14E02S	280.0	11-01-66	21.5	258.5	101
		4-10-67	(7)		
01S/14W-17E02S	188.0	11-17-66	171.0(5)	17.0	101
		1-04-67	168.0(5)	20.0	
		2-28-67	170.0(5)	18.0	
		3-27-67	169.0(5)	19.0	
		4-27-67	168.0(5)	20.0	
		9-11-67	168.0(5)	20.0	
01S/14W-17E03S	188.0	2-28-67	245.5(5)	-57.5	101
		3-27-67	235.5(5)	-47.5	
		4-27-67	234.5(5)	-46.5	
		9-11-67	237.5(5)	-49.5	
01S/14W-18A01S	300.0	11-01-66	FLOW		101
01S/14W-18H02S	190.0	11-17-66	195.0(5)	-5.0	101
		1-04-67	195.0(5)	-5.0	
		2-28-67	200.0(5)	-10.0	
		3-27-67	199.0(5)	-9.0	
		4-27-67	202.0(5)	-12.0	
		9-11-67	202.0(5)	-12.0	
01S/14W-18J01S	177.0	10-31-66	(9)		101
		11-01-66	131.9	45.1	
		4-10-67	131.8	45.2	
01S/14W-18J02S	178.0	11-17-66	193.5(5)	-15.5	101
		1-04-67	200.5(5)	-22.5	
		2-28-67	198.5(5)	-20.5	
		3-27-67	207.5(5)	-29.5	
		4-27-67	206.5(5)	-28.5	
		9-11-67	215.5(5)	-37.5	
01S/14W-18J04S	182.5	11-17-66	192.5(5)	-10.0	101
		1-04-67	189.5(5)	-7.0	
		3-27-67	199.5(5)	-17.0	
		4-27-67	216.5(5)	-34.0	
		9-11-67	225.5(5)	-43.0	
01S/14W-18K01S	190.0	12-18-66	(7)		101
		4-27-67	(0)		
01S/14W-19D04S	235.0	1-04-67	270.0(5)	-35.0	101
01S/14W-19D05S	230.0	11-17-66	261.0(5)	-31.0	101
		1-04-67	259.0(5)	-29.0	
		9-11-67	224.0(5)	6.0	

COASTAL PL OF LA CO HYDRO SUBUNIT U-05.A0

HOLLYWOOD HYDRO SUBAREA U-05.A4

STATE WELL NUMBER	GROUND SURFACE ELEVATION IN FEET	DATE	GROUND SURFACE TO WATER SURFACE IN FEET	WATER SURFACE ELEVATION IN FEET	AGENCY SUPPLYING DATA
01S/15W-12N02S	465.0	11-17-66	73.5(5)	391.5	101
		1-04-67	73.5(5)	391.5	
		2-28-67	63.5(5)	401.5	
		3-27-67	65.5(5)	399.5	
		4-27-67	63.5(5)	401.5	
		9-11-67	64.5(5)	400.5	

CENTRAL HYDRO SUBAREA U-05.A5

STATE WELL NUMBER	GROUND SURFACE ELEVATION IN FEET	DATE	GROUND SURFACE TO WATER SURFACE IN FEET	WATER SURFACE ELEVATION IN FEET	AGENCY SUPPLYING DATA
01S/12W-06H01S	569.2	10-03-66	(1)		101
		11-02-66	25.9	543.3	
		12-13-66	27.2	542.0	
		1-03-67	24.4	544.8	
		2-08-67	23.6	545.6	
		3-01-67	23.5	545.7	
		4-17-67	24.0	545.2	
		5-10-67	22.9	546.3	
		6-06-67	(1)		
		6-20-67	23.6	545.6	
		7-05-67	(1)		
		8-01-67	23.8	545.4	
		9-05-67	24.0	545.2	
01S/12W-33P02S	255.5	10-31-66	303.0	-47.5	101
		2-28-67	301.0	-45.5	
		4-30-67	302.0	-46.5	
		5-31-67	298.0	-42.5	
		6-30-67	295.0	-39.5	
		8-31-67	299.0	-43.5	
01S/13W-12K01S	180.0	11-02-66	227.9	-47.9	101
		4-11-67	218.8	-38.8	
01S/13W-15H01S	352.3	10-25-66	51.5	300.8	200
		11-23-66	51.6	300.7	
		12-27-66	51.7	300.6	
		1-25-67	51.3	301.0	
		2-17-67	51.0	301.3	
		3-21-67	50.7	301.6	
		4-25-67	50.7	301.6	
		5-24-67	50.6	301.7	
		6-20-67	50.6	301.7	
		7-26-67	50.6	301.7	
		8-30-67	50.8	301.5	
		9-28-67	50.9	301.4	
01S/13W-15R02S	321.3	10-25-66	31.5	289.8	200
		11-23-66	31.5	289.8	
		12-21-66	31.5	289.8	
		1-25-67	31.3	290.0	
		2-17-67	31.3	290.0	
		3-21-67	31.2	290.1	
		4-25-67	31.2	290.1	
		5-26-67	(7)		
		6-20-67	(7)		
		7-26-67	(7)		
		9-29-67	31.4	289.9	
01S/13W-15R03S	322.1	10-25-66	28.7	293.4	200
		11-23-66	28.6	293.5	
		12-21-66	28.5	293.6	
		1-25-67	28.4	293.7	
		2-17-67	28.3	293.8	
		3-21-67	28.1	294.0	
		4-25-67	28.0	294.1	
		6-20-67	27.9	294.2	
		7-26-67	28.0	294.1	
		8-30-67	28.0	294.1	
		9-28-67	28.1	294.0	
01S/13W-22R01S	296.3	10-04-66	34.4	261.9	101
		11-28-66	34.3	262.0	
		12-16-66	34.3	262.0	
		1-06-67	34.3	262.0	
		2-06-67	33.8	262.5	
		3-08-67	33.8	262.5	
		4-10-67	34.2	262.1	
		5-09-67	33.9	262.4	
		7-05-67	33.8	262.5	
		8-02-67	34.1	262.2	
		9-05-67	34.2	262.1	
01S/13W-23N01S	301.0	11-01-66	26.8	274.2	101
		4-10-67	23.5	277.5	
01S/13W-27G01S	282.5	2-09-67	(0)		101
		8-17-67	(0)		200
01S/13W-27Q02S	268.0	11-01-66	52.8	215.2	101
		4-10-67	52.2	215.8	
01S/13W-32F01S	233.0	11-04-66	148.8	84.2	101
		4-14-67	148.7	84.3	
01S/13W-32J01S	242.3	11-09-66	74.7	167.6	101

See page 117 for key to terms & abbreviations

TABLE C-I

GROUND WATER LEVELS AT WELLS

L A SAN GABRIEL RIVER HYDRO UNIT U-05.00

COASTAL PL OF LA CO HYDRO SUBUNIT U-05.A0
CENTRAL HYDRO SUBAREA U-05.A5

STATE WELL NUMBER	GROUND SURFACE ELEVATION IN FEET	DATE	GROUND SURFACE TO WATER SURFACE IN FEET	WATER SURFACE ELEVATION IN FEET	AGENCY SUPPLYING DATA
01S/13W-32J01S (CONT.)	242.3	4-10-67	77.3	165.0	101
01S/13W-33A01S	250.0	11-01-66	102.9	147.1	101
		4-10-67	101.1	148.9	
01S/13W-35F01S	523.8	10-25-66	4.0	519.8	200
		11-23-66	5.2	518.6	
		12-20-66	3.3	520.5	
		1-26-67	2.7	521.1	
		2-17-67	2.9	520.9	
		3-21-67	2.5	521.3	
		4-25-67	1.8	522.0	
		5-24-67	2.8	521.0	
		6-20-67	2.3	521.5	
		7-21-67	3.7	520.1	
		8-29-67	3.3	520.5	
		9-27-67	3.4	520.4	
01S/14W-19J04S	159.0	11-17-66	172.5(5)	-13.5	101
		1-04-67	173.5(5)	-14.5	
		2-28-67	178.5(5)	-19.5	
		3-27-67	179.5(5)	-20.5	
		4-27-67	180.5(5)	-21.5	
		9-11-67	186.5(5)	-27.5	
01S/14W-19R05S	152.0	11-17-66	164.0(5)	-12.0	101
		1-04-67	164.0(5)	-12.0	
		2-28-67	168.0(5)	-16.0	
		3-27-67	163.0(5)	-11.0	
		4-27-67	165.0(5)	-13.0	
		9-11-67	171.0(5)	-19.0	
01S/14W-20M02S	145.0	11-21-66	151.5	-6.5	101
		4-14-67	151.5	-6.5	
		6-16-67	150.4(3)	-5.4	
		7-19-67	149.9(3)	-4.9	
01S/14W-29D02S	129.7	10-03-66	155.4	-25.7	101
		11-04-66	155.3	-25.6	
		12-12-66	155.8	-26.1	
		1-03-67	155.5	-25.8	
		2-06-67	155.9	-26.2	
		3-01-67	155.5	-25.8	
		4-10-67	155.9	-26.2	
		5-02-67	156.1	-26.4	
		6-05-67	155.7	-26.0	
		7-03-67	156.3	-26.6	
		8-01-67	157.0	-27.3	
		9-05-67	158.4	-28.7	
01S/14W-29D03S	127.0	12-18-66	(9)		101
01S/14W-30G01S	151.2	10-31-66	24.4	126.8	101
		4-10-67	21.5	129.7	
01S/14W-32D01S	98.6	4-10-67	74.8	23.8	101
01S/14W-32K02S	91.0	11-17-66	88.0(5)	3.0	101
		1-04-67	134.0(1)	-43.0	
		2-28-67	135.0(1)	-44.0	
		3-27-67	134.0(1)	-43.0	
		4-27-67	87.0(5)	4.0	
		9-11-67	124.0(5)	-33.0	
01S/14W-32L01S	91.5	10-03-66	37.7	53.8	101
		11-04-66	37.9	53.6	
		12-12-66	37.9	53.6	
		1-03-67	37.9	53.6	
		2-06-67	37.7	53.8	
		3-01-67	37.7	53.8	
		4-10-67	37.4	54.1	
		5-02-67	37.3	54.2	
		6-05-67	37.2	54.3	
		7-03-67	37.3	54.2	
		8-01-67	37.4	54.1	
		9-05-67	37.5	54.0	
01S/14W-32M05S	88.0	11-17-66	185.4(5)	-97.4	101
		1-04-67	170.4(5)	-82.4	
		2-28-67	192.4(5)	-104.4	
		3-27-67	191.4(5)	-103.4	
		4-27-67	189.4(5)	-101.4	
		9-11-67	209.4(5)	-121.4	
01S/14W-32M06S	90.0	11-19-66	156.0(5)	-66.0	101
		1-04-67	173.0(5)	-83.0	
		2-28-67	191.0(5)	-101.0	
		3-27-67	189.0(5)	-99.0	
		4-27-67	189.0(5)	-99.0	
		9-11-67	202.0(5)	-112.0	
01S/15W-33C01S	225.0	10-31-66	FLOW		101.
		4-12-67	FLOW		
01S/15W-33Q05S	160.0	10-31-66	(4)		101
02S/11W-06G02S	207.0	10-24-66	14.3	192.7	733

COASTAL PL OF LA CO HYDRO SUBUNIT U-05.A0
CENTRAL HYDRO SUBAREA U-05.A5

STATE WELL NUMBER	GROUND SURFACE ELEVATION IN FEET	DATE	GROUND SURFACE TO WATER SURFACE IN FEET	WATER SURFACE ELEVATION IN FEET	AGENCY SUPPLYING DATA
02S/11W-06G02S (CONT.)	207.0	11-28-66	12.9	194.1	733
		12-28-66	13.8	193.2	101
		1-23-67	12.2	194.8	733
		2-27-67	11.8	195.2	
		3-27-67	11.4	195.6	
		4-24-67	11.1	195.9	
		5-22-67	11.2	195.8	
		6-26-67	11.8	195.2	
		7-24-67	11.6	195.4	
02S/11W-06K01S	196.0	10-24-66	(9)		101
		11-28-66	(9)		
		12-27-66	(9)		
		1-30-67	(9)		
		2-27-67	(9)		
		3-27-67	(9)		
		4-24-67	(9)		
		7-24-67	(9)		
		8-28-67	(9)		
02S/11W-06Q01S	195.1	10-24-66	12.7	182.4	101
		11-28-66	12.0	183.1	
		12-27-66	9.9	185.2	
		1-30-67	8.8	186.3	
		2-27-67	10.6	184.5	
		3-27-67	10.5	184.6	
		4-24-67	9.6	185.5	
		5-22-67	9.8	185.3	
		6-26-67	10.1	185.0	
		7-24-67	12.8	182.3	
		8-28-67	9.7	185.4	
		9-25-67	11.2	183.9	
02S/11W-06R02S	200.5	10-24-66	14.7	185.8	101
		11-28-66	14.2	186.3	
		12-27-66	12.9	187.6	
		1-30-67	11.7	188.8	
		2-27-67	12.7	187.8	
		3-27-67	12.7	187.8	
		4-24-67	12.2	188.3	
		5-22-67	12.4	188.1	
		6-26-67	12.5	188.0	
		7-24-67	12.4	188.1	
		8-28-67	13.0	187.5	
		9-25-67	13.8	186.7	
02S/11W-07801S	196.0	7-24-67	14.2	181.8	733
		9-25-67	15.7	180.3	
02S/11W-07803S	197.5	10-25-66	15.0	182.5	101
		11-15-66	19.0	178.5	
		12-19-66	16.0	181.5	
		3-20-67	13.0	184.5	
		4-19-67	13.0	184.5	
		5-19-67	14.0	183.5	
		6-15-67	14.0	183.5	
		7-19-67	15.0	182.5	
		8-16-67	15.0	182.5	
		9-19-67	16.0	181.5	
02S/11W-07805S	198.0	10-25-66	22.0	176.0	101
		11-15-66	23.0	175.0	
		12-19-66	22.0	176.0	
		1-20-67	21.0	177.0	
		2-23-67	20.0	178.0	
		3-20-67	20.0	178.0	
		4-19-67	20.0	178.0	
		5-19-67	19.0	179.0	
		6-15-67	20.0	178.0	
		7-19-67	22.0	176.0	
		8-16-67	23.0	175.0	
		9-19-67	23.0	175.0	
02S/11W-07C04S	188.8	10-24-66	10.7	178.1	101
		11-28-66	9.9	178.9	
		12-27-66	7.1	181.7	
		1-30-67	6.1	182.7	
		2-27-67	8.8	180.0	
		3-27-67	8.6	180.2	
		4-24-67	7.1	181.7	
		5-22-67	6.9	181.9	
		6-26-67	7.7	181.1	
		7-24-67	8.8	180.0	
		8-28-67	6.9	181.9	
		9-25-67	9.5	179.3	
02S/11W-07D02S	193.0	10-24-66	21.4	171.6	101
		11-28-66	20.4	172.6	
		12-27-66	18.7	174.3	
		1-30-67	18.3	174.7	
		2-27-67	19.2	173.8	
		3-27-67	19.7	173.3	
		4-24-67	18.7	174.3	
		5-22-67	17.8	175.2	
		6-26-67	18.6	174.4	
		7-24-67	19.8	173.2	
		8-28-67	19.6	173.4	
		9-25-67	22.0	171.0	

See page 117 for key to terms & abbreviations

TABLE C-I

GROUND WATER LEVELS AT WELLS

L A SAN GABRIEL RIVER HYDRO UNIT U-05.00

COASTAL PL OF LA CO HYDRO SUBUNIT U-05.A0
CENTRAL HYDRO SUBAREA U-05.A5

STATE WELL NUMBER	GROUND SURFACE ELEVATION IN FEET	DATE	GROUND SURFACE TO WATER SURFACE IN FEET	WATER SURFACE ELEVATION IN FEET	AGENCY SUPPLYING DATA
02S/11W-07D04S	187.6	10-24-66	11.4	176.2	101
		11-28-66	10.1	177.5	
		12-27-66	7.9	179.7	
		1-30-67	6.8	180.8	
		2-27-67	9.7	177.9	
		3-27-67	9.6	178.0	
		4-24-67	7.8	179.8	
		5-22-67	6.9	180.7	
		6-26-67	8.0	179.6	
		7-24-67	9.6	178.0	
		8-28-67	7.0	180.6	
		9-25-67	10.4	177.2	
02S/11W-07D07S	186.0	10-24-66	10.3	175.7	101
		11-28-66	9.1	176.9	
		12-27-66	7.0	179.0	
		1-30-67	6.0	180.0	
		2-27-67	8.8	177.2	
		3-27-67	8.8	177.2	
		4-24-67	7.1	178.9	
		5-22-67	5.7	180.3	
		6-26-67	7.0	179.0	
		7-24-67	8.8	177.2	
		8-28-67	5.9	180.1	
		9-25-67	9.0	177.0	
02S/11W-07D08S	191.1	10-24-66	14.2	176.9	101
		11-28-66	13.2	177.9	
		12-27-66	10.1	181.0	
		1-30-67	9.1	182.0	
		2-27-67	12.0	179.1	
		3-27-67	11.9	179.2	
		4-24-67	10.1	181.0	
		5-22-67	9.6	181.5	
		6-26-67	10.5	180.6	
		7-24-67	12.0	179.1	
		8-28-67	9.6	181.5	
		9-25-67	12.1	179.0	
02S/11W-07H01S	193.1	10-10-66	16.4	176.7	101
		10-24-66	16.1	177.0	
		11-28-66	15.7	177.4	
		12-27-66	14.9	178.2	
		2-14-67	14.4	178.7	
		2-27-67	14.6	178.5	
		3-06-67	15.2	177.9	
		3-27-67	14.6	178.5	
		4-20-67	14.9	178.2	
		4-24-67	14.2	178.9	
		5-15-67	12.8	180.3	
		5-22-67	14.5	178.6	
		6-12-67	14.4	178.7	
		6-26-67	14.5	178.6	
		7-12-67	15.4	177.7	
		7-24-67	16.6	176.5	
		8-13-67	18.2	174.9	
		8-28-67	18.6	174.5	
		9-11-67	19.9	173.2	
		9-25-67	20.4	172.7	
02S/11W-07J01S	187.0	10-03-66	7.5	179.5	101
		11-07-66	10.5	176.5	
		12-05-66	10.5	176.5	
		1-03-67	6.5	180.5	
		2-13-67	10.5	176.5	
		3-20-67	9.5	177.5	
		4-10-67	8.5	178.5	
		5-15-67	9.5	177.5	
		6-12-67	9.5	177.5	
		7-17-67	8.5	178.5	
		8-21-67	8.5	178.5	
		9-18-67	10.5	176.5	
02S/11W-07M04S	186.0	10-31-66	25.2	160.8	101
		11-31-66	25.3	160.7	
		12-31-66	24.4	161.6	
		1-31-67	25.5	160.5	
		2-28-67	19.9	166.1	
		3-31-67	24.3	161.7	
		4-28-67	22.6	163.4	
		5-31-67	22.4	163.6	
		6-30-67	23.4	162.6	
		7-31-67	27.1	158.9	
		8-31-67	31.7	154.3	
02S/11W-07P01S	184.5	10-24-66	23.4	161.1	101
		11-28-66	22.3	162.2	
		12-27-66	21.1	163.4	
		1-30-67	20.6	163.9	
		2-27-67	20.2	164.3	
		3-27-67	20.4	164.1	
		4-24-67	20.1	164.4	
		5-22-67	19.3	165.2	
		6-26-67	19.5	165.0	
		7-24-67	22.0	162.5	
		8-28-67	26.2	158.3	
		9-25-67	27.1	157.4	

COASTAL PL OF LA CO HYDRO SUBUNIT U-05.A0
CENTRAL HYDRO SUBAREA U-05.A5

STATE WELL NUMBER	GROUND SURFACE ELEVATION IN FEET	DATE	GROUND SURFACE TO WATER SURFACE IN FEET	WATER SURFACE ELEVATION IN FEET	AGENCY SUPPLYING DATA
02S/11W-07P02S	185.0	10-24-66	22.1	162.9	733
		11-28-66	21.4	163.6	
		12-28-66	19.9	165.1	101
		1-23-67	20.1	164.9	733
		2-27-67	19.7	165.3	
		3-27-67	20.1	164.9	
		4-24-67	19.3	165.7	
		5-22-67	19.4	165.6	
		6-26-67	18.8	166.2	
		7-24-67	21.8	163.2	
		9-25-67	26.7	158.3	
02S/11W-07R01S	183.5	10-24-66	13.9	169.6	101
		11-28-66	13.2	170.3	
		12-27-66	12.2	171.3	
		1-30-67	11.5	172.0	
		2-27-67	11.8	171.7	
		3-27-67	12.0	171.5	
		4-24-67	11.2	172.3	
		5-16-67	8.9	174.6	
		5-22-67	9.1	174.4	
		5-31-67	9.4	174.1	
		6-05-67	9.7	173.8	
		6-12-67	10.1	173.4	
		6-19-67	10.2	173.3	
		6-26-67	10.2	173.3	
		7-05-67	12.7	170.8	
		7-10-67	13.4	170.1	
		7-17-67	14.7	168.8	
		7-24-67	15.4	168.1	
		7-31-67	16.1	167.4	
		8-07-67	16.7	166.8	
		8-14-67	17.5	166.0	
		8-21-67	18.5	165.0	
		8-28-67	19.1	164.4	
		9-06-67	19.7	163.8	
		9-12-67	21.4	162.1	
		9-18-67	21.3	162.2	
		9-25-67	21.5	162.0	
02S/11W-08N01S	202.0	10-24-66	26.1	175.9	733
		11-28-66	26.0	176.0	
		12-28-66	25.3	176.7	101
		1-23-67	24.8	177.2	733
		2-27-67	24.8	177.2	
		3-27-67	24.4	177.6	
		4-24-67	23.2	178.8	
		5-22-67	23.3	178.7	
		6-26-67	26.0	176.0	412
		7-24-67	28.2	173.8	733
		9-25-67	33.0	169.0	
02S/11W-18B02S	185.0	10-24-66	20.0	165.0	733
		11-28-66	19.8	165.2	
		12-28-66	23.0	162.0	101
		1-23-67	19.6	165.4	733
		2-27-67	18.7	166.3	
		3-27-67	17.6	167.4	
		4-24-67	16.2	168.8	
		5-22-67	16.4	168.6	
		6-26-67	21.6	163.4	
		7-24-67	23.4	161.6	
		9-25-67	22.6	162.4	
02S/11W-18B05S	178.0	10-31-66	23.4	154.6	101
		11-31-66	24.1	153.9	
		12-31-66	25.6	152.4	
		1-31-67	20.6	157.4	
		2-28-67	21.0	157.0	
		3-31-67	21.1	156.9	
		4-28-67	21.4	156.6	
		5-31-67	19.0	159.0	
		6-30-67	24.0	154.0	
		7-31-67	28.0	150.0	
		8-31-67	31.0	147.0	
02S/11W-18C03S	180.5	10-31-66	29.9	150.6	101
		11-31-66	30.9	149.6	
		12-31-66	32.4	148.1	
		1-31-67	27.0	153.5	
		2-28-67	27.3	153.2	
		3-31-67	27.3	153.2	
		4-28-67	25.9	154.6	
		5-31-67	25.9	154.6	
		6-30-67	29.5	151.0	
		7-31-67	348.8	168.3	
		8-31-67	27.6	152.9	
02S/11W-18H01S	211.5	10-24-66	55.1	156.4	101
		11-29-66	53.9	157.6	
		12-27-66	52.3	159.2	
		1-30-67	52.0	159.5	
		2-27-67	51.7	159.8	
		3-27-67	52.3	159.2	
		4-24-67	51.2	160.3	
		5-22-67	53.7	157.8	
		6-26-67	54.7	156.8	

See page 117 for key to terms & abbreviations

TABLE C-I

GROUND WATER LEVELS AT WELLS

L A SAN GABRIEL RIVER HYDRO UNIT U-05.00

COASTAL PL OF LA CO HYDRO SUBUNIT U-05.A0
CENTRAL HYDRO SUBAREA U-05.A5

STATE WELL NUMBER	GROUND SURFACE ELEVATION IN FEET	DATE	GROUND SURFACE TO WATER SURFACE IN FEET	WATER SURFACE ELEVATION IN FEET	AGENCY SUPPLYING DATA
02S/11W-18H01S (CONT.)	211.5	7-24-67	57.2	154.3	101
		8-29-67	61.0	150.5	
		9-25-67	62.3	149.2	
02S/11W-19H01S	170.0	10-24-66	30.9	139.1	733
		11-28-66	25.6	144.4	
		12-28-66	23.5	146.5	101
		1-23-67	23.5	146.5	733
		2-27-67	22.1	147.9	
		3-27-67	20.9	149.1	
		4-24-67	21.5	148.5	
		5-22-67	20.9	149.1	
		6-26-67	24.0	146.0	
		7-24-67	27.1	142.9	
		9-25-67	33.6	136.4	
02S/11W-19J02S	166.2	10-24-66	32.6	133.6	101
		11-29-66	30.3	135.9	
		12-27-66	28.6	137.6	
		1-30-67	29.7	136.5	
		2-27-67	26.7	139.5	
		3-27-67	28.3	137.9	
		4-24-67	27.0	139.2	
		5-22-67	29.3	136.9	
		6-26-67	29.9	136.3	
		7-24-67	31.9	134.3	
		8-29-67	34.8	131.4	
		9-25-67	36.1	130.1	
02S/11W-29E01S	150.5	10-20-66	50.2(5)	100.3	101
		11-14-66	47.2(5)	103.3	
		12-31-66	46.2(5)	104.3	
		1-31-67	44.2(5)	106.3	
		2-28-67	43.2(5)	107.3	
		3-31-67	43.2(5)	107.3	
		4-30-67	41.2(5)	109.3	
		5-31-67	41.2(5)	109.3	
		6-30-67	43.2(5)	107.3	
		7-31-67	49.2(5)	101.3	
		8-30-67	53.2(5)	97.3	
		9-30-67	51.2(5)	99.3	
02S/11W-29L01S	153.0	10-24-66	28.6	124.4	101
		11-29-66	27.5	125.5	
		12-27-66	27.0	126.0	
		1-30-67	25.7	127.3	
		2-27-67	25.0	128.0	
		3-27-67	25.8	127.2	
		4-24-67	26.1	126.9	
		5-22-67	26.1	126.9	
		6-26-67	27.0	126.0	
		7-24-67	(7)		
		8-29-67	(9)		
		9-28-67	(5)		
02S/11W-32J04S	144.0	11-02-66	33.3	110.7	101
		4-17-67	28.5	115.5	
02S/11W-32M01S	151.0	11-02-66	DRY		101
		4-17-67	DRY		
02S/11W-32Q03S	153.0	11-02-66	54.3	98.7	101
		4-17-67	60.9	92.1	
02S/11W-33E02S	148.0	10-13-66	35.6	112.4	733
		11-03-66	32.2	115.8	
		11-24-66	31.4	116.6	
		12-15-66	31.0	117.0	
		1-05-67	30.2	117.8	
		1-26-67	30.1	117.9	
		2-16-67	29.5	118.5	
		3-09-67	29.2	118.8	
		3-30-67	29.0	119.0	
		4-20-67	28.5	119.5	
		5-11-67	28.2	119.8	
		6-01-67	28.1	119.9	
		6-22-67	29.7	118.3	
		7-13-67	30.8	117.2	
		8-03-67	31.3	116.7	
		9-14-67	32.0	116.0	
02S/11W-33M01S	140.3	12-08-66	82.5(5)	57.8	101
		2-22-67	79.5(5)	60.8	
		5-02-67	77.0(5)	63.3	
		7-17-67	80.5	59.8	
		9-19-67	79.5	60.8	
02S/11W-35R01S	255.0	10-27-66	218.0(5)	37.0	101
		4-26-67	213.0(5)	42.0	
		7-18-67	217.0	38.0	
		9-19-67	216.0	39.0	
02S/12W-01J01S	193.8	10-24-66	16.7	177.1	101
		11-28-66	15.5	178.3	
		12-27-66	15.1	178.7	
		1-30-67	12.7	181.1	
		2-27-67	15.2	178.6	
		3-27-67	15.4	178.4	

COASTAL PL OF LA CO HYDRO SUBUNIT U-05.A0
CENTRAL HYDRO SUBAREA U-05.A5

STATE WELL NUMBER	GROUND SURFACE ELEVATION IN FEET	DATE	GROUND SURFACE TO WATER SURFACE IN FEET	WATER SURFACE ELEVATION IN FEET	AGENCY SUPPLYING DATA
02S/12W-01J01S (CONT.)	193.8	4-24-67	13.4	180.4	101
		5-22-67	12.9	180.9	
		6-26-67	13.7	180.1	
		7-24-67	15.3	178.5	
		8-28-67	11.8	182.0	
		9-25-67	14.5	179.3	
02S/12W-01M01S	297.0	10-06-66	(1)		101
		11-09-66	56.3	240.7	
		4-18-67	46.7(8)	250.3	
02S/12W-01P02S	203.0	10-25-66	40.3	162.7	101
		11-29-66	36.6	166.4	
		12-27-66	35.4	167.6	
		1-31-67	34.9	168.1	
		2-28-67	(2)		
		3-28-67	36.5	166.5	
		4-25-67	35.4	167.6	
		5-22-67	34.1	168.9	
		6-27-67	34.2	168.8	
		7-24-67	37.7	165.3	
		8-28-67	35.5	167.5	
02S/12W-01P03S	218.0	10-04-66	68.0(5)	150.0	101
		11-01-66	68.0(5)	150.0	
		11-29-66	67.0(5)	151.0	
		1-31-67	33.0(5)	185.0	
		2-28-67	44.0(5)	174.0	
		4-04-67	41.0(5)	177.0	
		5-02-67	44.0(5)	174.0	
		5-31-67	40.0(5)	178.0	
		7-05-67	42.6(5)	175.4	
		8-01-67	63.0(5)	155.0	
		9-05-67	72.0(5)	146.0	
02S/12W-01R01S	186.0	10-10-66	7.3	178.7	101
		10-24-66	8.7	177.3	
		11-28-66	7.7	178.3	
		12-27-66	6.0	180.0	
		1-09-67	8.9	177.1	
		1-30-67	5.2	180.8	
		2-14-67	6.6	179.4	
		2-27-67	7.7	178.3	
		3-06-67	8.0	178.0	
		3-27-67	7.8	178.2	
		4-20-67	6.4	179.6	
		4-24-67	8.3	177.7	
		5-15-67	3.3	182.7	
		5-22-67	5.2	180.8	
		6-12-67	5.3	180.7	
		6-26-67	6.3	179.7	
		7-12-67	7.4	178.6	
		7-24-67	7.7	178.3	
		8-13-67	7.6	178.4	
		8-28-67	4.6	181.4	
		9-11-67	6.4	179.6	
		9-25-67	7.0	179.0	
02S/12W-01R02S	186.6	10-25-66	12.0(5)	174.6	101
		11-15-66	11.0(5)	175.6	
		12-19-66	10.0(5)	176.6	
		1-20-67	12.0(5)	174.6	
		2-23-67	12.0(5)	174.6	
		3-20-67	12.0(5)	174.6	
		4-19-67	11.0(5)	175.6	
		5-19-67	10.0(5)	176.6	
		6-15-67	10.0(5)	176.6	
		7-19-67	12.0(5)	174.6	
		8-16-67	10.0(5)	176.6	
		9-19-67	11.0(5)	175.6	
02S/12W-01R06S	189.0	10-25-66	16.6(5)	172.4	101
		11-15-66	15.6(5)	173.4	
		12-19-66	14.6(5)	174.4	
		1-20-67	15.6(5)	173.4	
		2-23-67	15.6(5)	173.4	
		3-20-67	16.6(5)	172.4	
		4-19-67	14.6(5)	174.4	
		5-19-67	13.6(5)	175.4	
		6-15-67	13.6(5)	175.4	
		7-19-67	15.6(5)	173.4	
		8-16-67	14.6(5)	174.4	
		9-19-67	16.6(5)	172.4	
02S/12W-01R07S	186.3	10-24-66	7.8	178.5	101
		11-28-66	6.7	179.6	
		12-27-66	4.1	182.2	
		1-30-67	2.2	184.1	
		2-27-67	7.1	179.2	
		3-27-67	6.8	179.5	
		4-24-67	.1	186.2	
		5-22-67	2.0	184.3	
		6-26-67	5.1	181.2	
		7-24-67	6.4	179.9	
		8-28-67	1.6	184.7	
		9-25-67	5.3	181.0	
02S/12W-01R09S	188.4	10-24-66	12.4	176.0	101

See page 117 for key to terms & abbreviations

TABLE C-I

GROUND WATER LEVELS AT WELLS

L A SAN GABRIEL RIVER HYDRO UNIT U-05.00

COASTAL PL OF LA CO HYDRO SUBUNIT U-05.A0
CENTRAL HYDRO SUBAREA

STATE WELL NUMBER	GROUND SURFACE ELEVATION IN FEET	DATE	GROUND SURFACE TO WATER SURFACE IN FEET	WATER SURFACE ELEVATION IN FEET	AGENCY SUPPLYING DATA U-05.A5
02S/12W-01R09S (CONT.)	188.4	11-28-66	10.0	178.4	101
		12-27-66	9.4	179.0	
		1-30-67	8.5	179.9	
		2-27-67	11.3	177.1	
		3-27-67	11.2	177.2	
		4-24-67	9.4	179.0	
		5-22-67	8.0	180.4	
		6-26-67	9.4	179.0	
		7-24-67	11.1	177.3	
		8-28-67	7.9	180.5	
		9-25-67	10.6	177.8	
02S/12W-03C01S	246.0	11-01-66	(3)		101
		4-10-67	(3)		
02S/12W-04C01S	245.8	10-31-66	290.0	-44.2	101
		11-30-66	288.0	-42.2	
		1-31-67	290.0	-44.2	
		2-28-67	287.0	-41.2	
		5-31-67	283.0	-37.2	
		6-30-67	280.0	-34.2	
02S/12W-04E02S	228.0	10-31-66	244.0	-16.0	101
		11-30-66	244.0	-16.0	
		1-31-67	240.0	-12.0	
		2-28-67	241.0	-13.0	
		3-31-67	240.0	-12.0	
		4-30-67	239.0	-11.0	
		5-31-67	243.0	-15.0	
		6-30-67	241.0	-13.0	
		7-31-67	243.0	-15.0	
		8-31-67	243.0	-15.0	
		9-30-67	242.0	-14.0	
02S/12W-04E03S	227.6	10-31-66	203.0	24.6	101
		11-30-66	203.0	24.6	
		1-31-67	203.0	24.6	
		2-28-67	203.0	24.6	
		3-31-67	203.0	24.6	
		4-30-67	203.0	24.6	
		5-31-67	203.0	24.6	
		6-30-67	203.0	24.6	
		7-31-67	204.0	23.6	
		8-31-67	204.0	23.6	
		9-30-67	202.0	25.6	
02S/12W-05J01S	203.0	10-31-66	235.3	-32.3	101
		11-30-66	194.3	8.7	
		2-28-67	232.3	-29.3	
		4-30-67	230.3	-27.3	
		6-30-67	226.3	-23.3	
		8-31-67	232.3	-29.3	
02S/12W-05M01S	196.5	2-28-67	211.5	-15.0	101
		3-31-67	211.5	-15.0	
		4-30-67	207.5	-11.0	
		5-31-67	205.5	-9.0	
		6-30-67	203.5	-7.0	
		7-31-67	205.5	-9.0	
		8-31-67	207.5	-11.0	
		9-30-67	207.5	-11.0	
02S/12W-05P01S	197.5	1-31-67	210.0	-12.5	101
		2-28-67	204.0	-6.5	
		3-31-67	207.0	-9.5	
		4-30-67	208.0	-10.5	
		5-31-67	207.0	-9.5	
		6-30-67	207.0	-9.5	
		7-31-67	208.0	-10.5	
		8-31-67	208.0	-10.5	
		9-30-67	212.0	-14.5	
02S/12W-05P02S	196.0	12-20-66	(0)		101
		2-28-67	224.2	-28.2	
		4-30-67	227.2	-31.2	
		5-31-67	225.2	-29.2	
		6-30-67	225.2	-29.2	
		7-31-67	228.2	-32.2	
		8-31-67	227.2	-31.2	
		9-30-67	229.2	-33.2	
02S/12W-05Q01S	190.0	10-31-66	219.5	-29.5	101
		11-30-66	206.5	-16.5	
		6-30-67	197.5	-7.5	
02S/12W-06J01S	197.0	10-31-66	(7)		101
		11-02-66	(1)		
		2-28-67	224.0	-27.0	
		4-17-67	(1)		
		5-31-67	227.0	-30.0	
		6-30-67	223.0	-26.0	
02S/12W-06K01S	210.0	4-11-67	(4)		101
02S/12W-06K04S	210.5	11-01-66	218.5	-8.0	101
		4-11-67	218.6	-8.1	
02S/12W-06K07S	210.0	11-01-66	230.7	-20.7	101

COASTAL PL OF LA CO HYDRO SUBUNIT U-05.A0
CENTRAL HYDRO SUBAREA

STATE WELL NUMBER	GROUND SURFACE ELEVATION IN FEET	DATE	GROUND SURFACE TO WATER SURFACE IN FEET	WATER SURFACE ELEVATION IN FEET	AGENCY SUPPLYING DATA U-05.A5
02S/12W-06K07S (CONT.)	210.0	4-10-67	222.8	-12.8	101
02S/12W-06M01S	224.9	10-31-66	263.0	-38.1	101
		11-30-66	259.0	-34.1	
		1-31-67	257.0	-32.1	
		2-28-67	254.0	-29.1	
		3-31-67	253.0	-28.1	
		4-30-67	252.0	-27.1	
		5-31-67	252.0	-27.1	
		6-30-67	252.0	-27.1	
		7-31-67	253.0	-28.1	
		8-31-67	253.0	-28.1	
		9-30-67	253.0	-28.1	
02S/12W-06P01S	200.4	10-31-66	269.0	-68.6	101
		11-30-66	265.0	-64.6	
		2-28-67	252.0	-51.6	
		6-30-67	(7)		
		7-31-67	260.0	-59.6	
02S/12W-06P02S	205.2	10-31-66	274.0	-68.8	101
		11-30-66	261.0	-55.8	
		1-31-67	266.0	-60.8	
		2-28-67	265.0	-59.8	
		3-31-67	261.0	-55.8	
		4-30-67	261.0	-55.8	
		5-31-67	265.0	-59.8	
		6-30-67	265.0	-59.8	
		7-31-67	268.0	-62.8	
		8-31-67	259.0	-53.8	
		9-30-67	273.0	-67.8	
02S/12W-06P03S	196.0	10-31-66	254.0	-58.0	101
		11-30-66	250.0	-54.0	
		1-31-67	248.0	-52.0	
		2-28-67	238.0	-42.0	
		3-31-67	240.0	-44.0	
		4-30-67	237.0	-41.0	
		5-31-67	248.0	-52.0	
		6-30-67	245.0	-49.0	
		7-31-67	249.0	-53.0	
		8-31-67	242.0	-46.0	
		9-30-67	255.0	-59.0	
02S/12W-06P04S	195.0	10-31-66	251.5	-56.5	101
		1-31-67	246.5	-51.5	
		3-28-67	239.5	-44.5	
		3-31-67	239.5	-44.5	
		4-30-67	239.5	-44.5	
		5-31-67	246.5	-51.5	
		6-30-67	245.5	-50.5	
		7-31-67	251.5	-56.5	
		8-31-67	241.5	-46.5	
		9-30-67	255.5	-60.5	
02S/12W-07C01S	188.6	12-20-66	(7)		101
		4-30-67	216.0	-27.4	
		6-30-67	215.0	-26.4	
02S/12W-07C02S	185.8	10-31-66	243.0	-57.2	101
		2-28-67	228.0	-42.2	
		6-30-67	(7)		
		8-31-67	233.0	-47.2	
02S/12W-07C03S	193.0	10-31-66	284.9	-91.9	101
		11-30-66	253.9	-60.9	
		1-31-67	245.9	-52.9	
		2-28-67	237.9	-44.9	
		3-31-67	241.9	-48.9	
		4-30-67	238.9	-45.9	
		6-30-67	(7)		
		8-31-67	241.9	-48.9	
02S/12W-07D01S	182.5	10-31-66	(7)		101
		6-30-67	236.0	-53.5	
02S/12W-07G01S	168.0	10-31-66	211.2	-43.2	101
		2-28-67	203.2	-35.2	
		4-30-67	200.2	-32.2	
		6-30-67	204.2	-36.2	
		8-31-67	208.2	-40.2	
02S/12W-07H01S	163.3	12-20-66	(0)		101
		4-30-67	189.5	-26.2	
		6-30-67	199.5	-36.2	
02S/12W-07Q02S	160.4	10-31-66	197.0	-36.6	101
		11-02-66	(1)		
		11-30-66	190.0	-29.6	
		1-31-67	197.0	-36.6	
		2-28-67	195.0	-34.6	
		3-31-67	190.0	-29.6	
		4-30-67	189.0	-28.6	
		5-31-67	189.0	-28.6	
		6-30-67	187.0	-26.6	
		7-31-67	189.0	-28.6	
		8-31-67	194.0	-33.6	

See page 117 for key to terms & abbreviations

TABLE C-I

GROUND WATER LEVELS AT WELLS

L A SAN GABRIEL RIVER HYDRO UNIT U-05.00

COASTAL PL OF LA CO HYDRO SUBUNIT U-05.A0
CENTRAL HYDRO SUBAREA U-05.A5

STATE WELL NUMBER	GROUND SURFACE ELEVATION IN FEET	DATE	GROUND SURFACE TO WATER SURFACE IN FEET	WATER SURFACE ELEVATION IN FEET	AGENCY SUPPLYING DATA
02S/12W-07Q02S (CONT.)	160.4	9-30-67	197.0	-36.6	101
02S/12W-08B01S	180.8	11-30-66	195.0	-14.2	101
		1-31-67	192.0	-11.2	
		2-28-67	192.0	-11.2	
		4-30-67	191.0	-10.2	
		5-31-67	189.0	-8.2	
		6-30-67	185.0	-4.2	
		7-31-67	190.0	-9.2	
		8-31-67	192.0	-11.2	
		9-30-67	194.0	-13.2	
02S/12W-08C01S	174.0	10-31-66	213.8	-39.8	101
		2-28-67	199.8	-25.8	
		4-30-67	203.8	-29.8	
		6-30-67	204.8	-30.8	
		8-31-67	208.8	-34.8	
02S/12W-08F01S	161.0	10-31-66	191.4	-30.4	101
		2-28-67	172.4	-11.4	
		4-30-67	189.4	-28.4	
		6-30-67	190.4	-29.4	
		8-30-67	194.4	-33.4	
02S/12W-08K01S	157.5	11-30-66	177.0	-19.5	101
		1-31-67	164.0	-6.5	
		2-28-67	160.0	-2.5	
		3-31-67	159.0	-1.5	
		4-30-67	158.0	-.5	
		5-31-67	158.0	-.5	
		6-30-67	157.0	.5	
		7-31-67	161.0	-3.5	
		8-31-67	163.0	-5.5	
		9-30-67	161.0	-3.5	
02S/12W-08P01S	148.4	10-31-66	170.0	-21.6	101
		2-28-67	163.0	-14.6	
		4-30-67	161.0	-12.6	
		6-30-67	160.0	-11.6	
		8-31-67	165.0	-16.6	
02S/12W-09M01S	160.0	11-30-66	149.0	11.0	101
		4-30-67	147.0	13.0	
		6-30-67	143.0	17.0	
02S/12W-09M02S	160.0	10-31-66	143.6	16.4	101
		2-28-67	142.6	17.4	
		4-31-67	138.6	21.4	
		6-30-67	134.6	25.4	
		8-31-67	140.6	19.4	
		9-30-67	141.6	18.4	
02S/12W-10J01S	193.1	10-31-66	93.0	100.1	101
		11-30-66	94.0	99.1	
		1-31-67	92.0	101.1	
		2-28-67	88.0	105.1	
		3-31-67	89.0	104.1	
		4-30-67	88.0	105.1	
		5-31-67	88.0	105.1	
		6-30-67	86.0	107.1	
		7-31-67	88.0	105.1	
		8-31-67	93.0	100.1	
		9-30-67	92.0	101.1	
02S/12W-10K03S	193.0	10-31-66	97.0	96.0	101
		12-13-66	205.8	-12.8	
		1-04-67	205.7	-12.7	
		2-28-67	92.0	101.0	
		4-30-67	91.0	102.0	
		6-30-67	90.0	103.0	
		8-31-67	97.0	96.0	
02S/12W-10Q02S	187.0	10-03-66	98.1	88.9	733
		10-10-66	97.9	89.1	
		10-17-66	97.5	89.5	
		10-24-66	97.5	89.5	
		10-31-66	96.7	90.3	
		11-07-66	96.9	90.1	
		11-14-66	96.9	90.1	
		11-21-66	97.5	89.5	
		11-28-66	97.1	89.9	
		12-05-66	96.3	90.7	
		12-12-66	95.1	91.9	
		12-19-66	94.4	92.6	
		12-28-66	93.8	93.2	101
		1-02-67	93.6	93.4	733
		1-09-67	94.1	92.9	
		1-16-67	94.2	92.8	
		1-23-67	94.2	92.8	
		1-30-67	93.6	93.4	
		2-06-67	93.3	93.7	
		2-13-67	93.1	93.9	
		2-20-67	92.4	94.6	
		2-27-67	93.3	93.7	
		3-06-67	93.5	93.5	
		3-13-67	93.3	93.7	
		3-20-67	92.9	94.1	

COASTAL PL OF LA CO HYDRO SUBUNIT U-05.A0
CENTRAL HYDRO SUBAREA U-05.A5

STATE WELL NUMBER	GROUND SURFACE ELEVATION IN FEET	DATE	GROUND SURFACE TO WATER SURFACE IN FEET	WATER SURFACE ELEVATION IN FEET	AGENCY SUPPLYING DATA
02S/12W-10Q02S (CONT.)	187.0	3-27-67	92.9	94.1	733
		4-03-67	92.7	94.3	
		4-10-67	92.2	94.8	
		4-17-67	91.9	95.1	
		4-24-67	91.1	95.9	
		5-01-67	90.9	96.1	
		5-08-67	92.1	94.9	
		5-15-67	90.7	96.3	
		5-22-67	90.7	96.3	
		5-29-67	89.8	97.2	
		6-05-67	90.0	97.0	
		6-12-67	89.9	97.1	
		6-19-67	89.8	97.2	
		6-26-67	90.5	96.5	
		7-03-67	91.2	95.8	
		7-10-67	91.8	95.2	
		7-17-67	92.6	94.4	
		7-24-67	93.5	93.5	
		7-31-67	94.4	92.6	
		8-07-67	95.0	92.0	
		8-14-67	96.1	90.9	
		8-21-67	96.6	90.4	
		8-28-67	96.4	90.6	
		9-04-67	95.9	91.1	
		9-11-67	96.3	90.7	
		9-18-67	95.9	91.1	
		9-25-67	96.1	90.9	
02S/12W-11R03S	179.0	10-24-66	40.9	138.1	101
		11-28-66	42.2	136.8	
		1-30-67	40.7	138.3	
		2-27-67	(1)		
		3-27-67	(1)		
		4-10-67	39.0	140.0	
		4-25-67	(1)		
		5-22-67	(1)		
		6-26-67	27.2	151.8	
		7-24-67	42.4	136.6	
		8-28-67	(1)		
02S/12W-12A01S	185.0	10-25-66	15.0(5)	170.0	101
		11-15-66	14.0(5)	171.0	
		12-19-66	13.0(5)	172.0	
		1-20-67	15.0(5)	170.0	
		2-23-67	16.0(5)	169.0	
		3-20-67	13.0(5)	172.0	
		4-19-67	13.0(5)	172.0	
		5-19-67	12.0(5)	173.0	
		6-15-67	13.0(5)	172.0	
		7-19-67	16.0(5)	169.0	
		8-16-67	16.0(5)	169.0	
		9-19-67	17.0(5)	168.0	
02S/12W-12A03S	185.0	11-01-66	8.2	176.8	101
		4-12-67	7.3	177.7	
02S/12W-12A05S	186.0	10-25-66	16.0(5)	170.0	101
		11-15-66	16.0(5)	170.0	
		12-19-66	15.0(5)	171.0	
		1-20-67	16.0(5)	170.0	
		2-23-67	15.0(5)	171.0	
		3-20-67	16.0(5)	170.0	
		4-19-67	15.0(5)	171.0	
		5-19-67	14.0(5)	172.0	
		6-15-67	14.0(5)	172.0	
		7-19-67	18.0(5)	168.0	
		8-16-67	18.0(5)	168.0	
		9-19-67	18.0(5)	168.0	
02S/12W-12A06S	181.0	10-24-66	8.0	173.0	101
		11-28-66	8.4	172.6	
		12-27-66	4.7	176.3	
		1-30-67	4.5	176.5	
		2-27-67	6.6	174.4	
		3-27-67	6.7	174.3	
		4-24-67	5.6	175.4	
		5-22-67	1.6	179.4	
		6-26-67	5.0	176.0	
		7-24-67	6.5	174.5	
		8-28-67	3.8	177.2	
		9-25-67	7.0	174.0	
02S/12W-12E02S	200.0	10-17-66	54.0(5)	146.0	101
		11-27-66	55.0(5)	145.0	
		12-18-66	51.0(5)	149.0	
		1-20-67	48.0(5)	152.0	
		2-22-67	46.0(5)	154.0	
		3-05-67	51.0(5)	149.0	
		4-14-67	50.0(5)	150.0	
		5-20-67	42.0(5)	158.0	
		6-20-67	48.0(5)	152.0	
		7-19-67	48.0(5)	152.0	
		9-22-67	60.0(5)	140.0	
02S/12W-12E05S	200.0	10-21-66	73.0(5)	127.0	101
		11-27-66	75.0(5)	125.0	
		12-17-66	71.0(5)	129.0	
		1-15-67	70.0(5)	130.0	

See page 117 for key to terms & abbreviations

TABLE C-I

GROUND WATER LEVELS AT WELLS

L A SAN GABRIEL RIVER HYDRO UNIT U-05.00

COASTAL PL OF LA CO HYDRO SUBUNIT U-05.A0

CENTRAL HYDRO SUBAREA U-05.A5

STATE WELL NUMBER	GROUND SURFACE ELEVATION IN FEET	DATE	GROUND SURFACE TO WATER SURFACE IN FEET	WATER SURFACE ELEVATION IN FEET	AGENCY SUPPLYING DATA
02S/12W-12E05S (CONT.)	200.0	2-13-67	69.0(5)	131.0	101
		3-18-67	71.0(5)	129.0	
		4-18-67	69.0(5)	131.0	
		5-11-67	67.0(5)	133.0	
		6-15-67	66.0(5)	134.0	
		7-10-67	71.0(5)	129.0	
		8-17-67	85.0(5)	115.0	
		9-21-67	84.0(5)	116.0	
02S/12W-12E06S	205.0	10-23-66	73.0(5)	132.0	101
		11-11-66	85.0(5)	120.0	
		12-21-66	73.0(5)	132.0	
		1-27-67	73.0(5)	132.0	
		2-11-67	71.0(5)	134.0	
		3-18-67	73.0(5)	132.0	
		4-25-67	73.0(5)	132.0	
		5-24-67	71.0(5)	134.0	
		6-18-67	67.0(5)	138.0	
		7-16-67	72.0(5)	133.0	
		8-22-67	79.0(5)	126.0	
		9-22-67	81.0(5)	124.0	
02S/12W-12F04S	177.0	10-24-66	17.4	159.6	101
		11-28-66	15.7	161.3	
		12-27-66	14.3	162.7	
		1-30-67	14.6	162.4	
		2-27-67	16.0	161.0	
		3-27-67	16.7	160.3	
		4-24-67	15.2	161.8	
		5-22-67	8.8	168.2	
		6-26-67	11.9	165.1	
		7-24-67	15.9	161.1	
		8-28-67	15.1	161.9	
		9-25-67	20.0	157.0	
02S/12W-12M02S	211.0	10-17-66	77.0(5)	134.0	101
		11-17-66	71.0(5)	140.0	
		12-26-66	69.0(5)	142.0	
		1-15-67	70.0(5)	141.0	
		2-12-67	69.0(5)	142.0	
		3-24-67	72.0(5)	139.0	
		4-18-67	75.0(5)	136.0	
		5-21-67	68.0(5)	143.0	
		6-17-67	72.0(5)	139.0	
		7-13-67	72.0(5)	139.0	
		8-22-67	78.0(5)	133.0	
		9-22-67	78.0(5)	133.0	
02S/12W-12N01S	173.0	10-25-66	22.5(5)	150.5	101
		11-15-66	24.5(5)	148.5	
		12-19-66	22.5(5)	150.5	
		1-20-67	24.5(5)	148.5	
		2-23-67	23.5(5)	149.5	
		3-20-67	24.5(5)	148.5	
		4-19-67	21.5(5)	151.5	
		5-19-67	18.5(5)	154.5	
		6-15-67	17.5(5)	155.5	
02S/12W-12R01S	181.0	10-24-66	28.2	152.8	733
		11-28-66	29.4	151.6	
		12-28-66	25.6	155.4	101
		1-23-67	27.7	153.3	733
		2-27-67	27.0	154.0	
		3-27-67	26.9	154.1	
		4-24-67	24.6	156.4	
		5-22-67	24.9	156.1	
		6-26-67	23.6	157.4	
		7-24-67	23.3	157.7	
		9-25-67	12.1	168.9	
02S/12W-13B02S	177.0	10-24-66	25.0	152.0	101
		11-28-66	28.2	148.8	
		12-27-66	23.3	153.7	
		1-30-67	23.6	153.4	
		2-27-67	25.6	151.4	
		3-27-67	24.9	152.1	
		4-24-67	21.7	155.3	
		5-22-67	21.4	155.6	
		6-26-67	21.4	155.6	
		7-24-67	27.4	149.6	
		8-28-67	30.3	146.7	
		9-25-67	28.4	148.6	
02S/12W-13C01S	170.0	10-24-66	16.8	153.2	101
		11-28-66	30.4	139.6	
		12-27-66	16.5	153.5	
		1-30-67	20.2	149.8	
		2-27-67	26.1	143.9	
		3-27-67	12.9	157.1	
		4-24-67	16.7	153.3	
		5-22-67	20.9	149.1	
		6-26-67	7.8	162.2	
		7-24-67	24.6	145.4	
		8-28-67	17.9	152.1	
		9-25-67	21.9	148.1	
02S/12W-13D07S	169.0	11-01-66	(1)		101
		11-02-66	(1)		

COASTAL PL OF LA CO HYDRO SUBUNIT U-05.A0

CENTRAL HYDRO SUBAREA U-05.A5

STATE WELL NUMBER	GROUND SURFACE ELEVATION IN FEET	DATE	GROUND SURFACE TO WATER SURFACE IN FEET	WATER SURFACE ELEVATION IN FEET	AGENCY SUPPLYING DATA
02S/12W-13D07S (CONT.)	169.0	11-14-66	(1)		101
		4-12-67	(1)		
02S/12W-13E01S	177.0	10-03-66	25.6	151.4	733
		10-10-66	11.0	166.0	
		10-17-66	22.2	154.8	101
		10-17-66	22.2	154.8	733
		10-24-66	14.8	162.2	
		10-31-66	21.1	155.9	101
		10-31-66	21.0	156.0	733
		11-07-66	29.6	147.4	
		11-14-66	27.8	149.2	
		11-21-66	32.9	144.1	101
		11-21-66	32.8	144.2	733
		11-28-66	31.8	145.2	101
		11-28-66	31.8	145.2	733
		12-05-66	14.4	162.6	
		12-12-66	17.4	159.6	
		12-19-66	24.0	153.0	
		12-27-66	15.9	161.1	101
		12-28-66	18.2	158.8	
		1-02-67	24.0	153.0	733
		1-09-67	29.3	147.7	
		1-16-67	30.9	146.1	
		1-23-67	20.0	157.0	101
		1-23-67	18.7	158.3	733
		1-30-67	20.6	156.4	101
		1-30-67	20.6	156.4	733
		2-06-67	17.4	159.6	
		2-13-67	24.4	152.6	
		2-20-67	28.4	148.6	101
		2-20-67	28.4	148.6	733
		2-27-67	27.8	149.2	101
		2-27-67	27.4	149.6	733
		3-06-67	27.6	149.4	
		3-13-67	19.7	157.3	
		3-20-67	24.7	152.3	
		3-27-67	20.7	156.3	101
		3-27-67	20.6	156.4	733
		4-03-67	15.6	161.4	
		4-10-67	22.8	154.2	
		4-17-67	19.1	157.9	
		4-24-67	15.4	161.6	101
		4-24-67	15.4	161.6	733
		5-01-67	20.4	156.6	101
		5-01-67	20.4	156.6	733
		5-08-67	20.4	156.6	101
		5-08-67	20.4	156.6	733
		5-15-67	17.1	159.9	101
		5-15-67	16.6	160.4	733
		5-22-67	21.4	155.6	101
		5-22-67	21.4	155.6	733
		5-29-67	9.4	167.6	
		6-05-67	12.1	164.9	
		6-12-67	16.0	161.0	
		6-19-67	17.8	159.2	
		6-26-67	21.2	155.8	101
		6-26-67	21.2	155.8	733
		7-03-67	25.2	151.8	
		7-10-67	29.0	148.0	
		7-17-67	28.7	148.3	
		7-24-67	27.2	149.8	101
		7-24-67	27.0	150.0	733
		7-31-67	21.5	155.5	
		8-07-67	34.8	142.2	
		8-14-67	39.2	137.8	
		8-21-67	43.5	133.5	
		8-28-67	19.8	157.2	101
		8-28-67	19.8	157.2	733
		9-04-67	27.3	149.7	
		9-11-67	29.6	147.4	101
		9-11-67	29.6	147.4	733
		9-18-67	12.9	164.1	101
		9-18-67	12.8	164.2	733
		9-25-67	21.4	155.6	101
		9-25-67	19.8	157.2	733
		9-28-67	10.8	166.2	101
02S/12W-13E02S	169.7	10-24-66	11.4	158.3	101
		11-28-66	28.4	141.3	
		12-27-66	8.6	161.1	
		1-30-67	13.9	155.8	
		3-27-67	7.2	162.5	
		4-24-67	8.8	160.9	
		5-22-67	17.1	152.6	
		6-26-67	18.4	151.3	
		7-24-67	24.7	145.0	
		8-28-67	17.0	152.7	
		9-25-67	17.8	151.9	
02S/12W-13F06S	167.0	10-17-66	17.9	149.1	101
		10-19-66	19.3	147.7	
		10-24-66	9.5	157.5	
		10-31-66	14.3	152.7	
		11-14-66	20.6	146.4	
		11-21-66	25.4	141.6	
		11-28-66	27.1	139.9	
		12-27-66	9.5	157.5	

See page 117 for key to terms & abbreviations

TABLE C-I

GROUND WATER LEVELS AT WELLS

L A SAN GABRIEL RIVER HYDRO UNIT U-05.00

COASTAL PL OF LA CO HYDRO SUBUNIT U-05.A0
CENTRAL HYDRO SUBAREA U-05.A5

STATE WELL NUMBER	GROUND SURFACE ELEVATION IN FEET	DATE	GROUND SURFACE TO WATER SURFACE IN FEET	WATER SURFACE ELEVATION IN FEET	AGENCY SUPPLYING DATA
02S/12W-13F06S (CONT.)	167.0	1-23-67	14.6	152.4	101
		1-30-67	14.5	152.5	
		2-20-67	21.3	145.7	
		2-27-67	21.9	145.1	
		3-27-67	13.4	153.6	
		4-24-67	10.2	156.8	
		5-01-67	14.8	152.2	
		5-08-67	16.6	150.4	
		5-15-67	9.6	157.4	
		5-22-67	16.3	150.7	
		6-26-67	4.5	162.5	
		7-24-67	24.8	142.2	
		8-28-67	16.8	150.2	
		9-11-67	29.9	137.1	
		9-18-67	8.0	159.0	
		9-25-67	21.6	145.4	
		9-28-67	6.3	160.7	
02S/12W-13J02S	174.0	11-29-66	(9)		101
02S/12W-13L05S	174.0	10-31-66	41.6	132.4	101
		11-31-66	42.6	131.4	
		12-31-66	43.1	130.9	
		1-31-67	38.5	135.5	
		2-28-67	43.0	131.0	
		3-31-67	42.4	131.6	
		4-28-67	40.4	133.6	
		5-31-67	34.9	139.1	
		6-30-67	41.2	132.8	
		7-31-67	45.6	128.4	
		8-31-67	46.8	127.2	
02S/12W-13M01S	166.1	10-24-66	49.4	116.7	101
		11-28-66	50.6	115.5	
		12-27-66	45.7	120.4	
		1-30-67	46.4	119.7	
		2-27-67	47.4	118.7	
		3-27-67	47.2	118.9	
		4-24-67	43.6	122.5	
		6-26-67	44.7	121.4	
		7-24-67	49.9	116.2	
		8-28-67	52.9	113.2	
		9-25-67	50.9	115.2	
02S/12W-13M02S	165.1	10-24-66	45.3	119.8	101
		11-28-66	47.2	117.9	
		12-27-66	41.3	123.8	
		1-30-67	41.8	123.3	
		2-27-67	42.7	122.4	
		3-27-67	42.0	123.1	
		4-24-67	38.7	126.4	
		5-22-67	42.0	123.1	
		6-26-67	40.4	124.7	
		7-24-67	47.5	117.6	
		8-28-67	49.7	115.4	
		9-25-67	45.8	119.3	
02S/12W-13M03S	165.2	10-24-66	33.8	131.4	101
		11-28-66	38.9	126.3	
		12-27-66	30.6	134.6	
		2-27-67	35.0	130.2	
		3-27-67	35.7	129.5	
		4-24-67	27.4	137.8	
		5-22-67	30.1	135.1	
		6-26-67	33.8	131.4	
		7-24-67	39.6	125.6	
		8-28-67	45.2	120.0	
		9-25-67	37.7	127.5	
02S/12W-13M04S	165.4	10-24-66	23.3	142.1	101
		11-28-66	30.8	134.6	
		12-27-66	18.2	147.2	
		1-30-67	18.9	146.5	
		2-27-67	24.6	140.8	
		3-27-67	24.2	141.2	
		4-24-67	14.0	151.4	
		5-22-67	18.6	146.8	
		6-26-67	21.9	143.5	
		7-24-67	27.8	137.6	
		8-28-67	36.3	129.1	
		9-25-67	22.5	142.9	
02S/12W-14B08S	169.0	10-24-66	37.5	131.5	101
		11-28-66	37.7	131.3	
		12-27-66	34.3	134.7	
		1-30-67	34.4	134.6	
		2-27-67	(1)		
		3-27-67	36.3	132.7	
		4-10-67	33.6	135.4	
		4-25-67	30.5	138.5	
		5-22-67	32.6	136.4	
		6-26-67	(1)		
		7-24-67	(1)		
		8-28-67	(1)		
		9-25-67	36.7	132.3	
02S/12W-14E01S	194.7	10-10-66	87.0	107.7	101
		10-24-66	85.6	109.1	

COASTAL PL OF LA CO HYDRO SUBUNIT U-05.A0
CENTRAL HYDRO SUBAREA U-05.A5

STATE WELL NUMBER	GROUND SURFACE ELEVATION IN FEET	DATE	GROUND SURFACE TO WATER SURFACE IN FEET	WATER SURFACE ELEVATION IN FEET	AGENCY SUPPLYING DATA
02S/12W-14E01S (CONT.)	194.7	11-28-66	86.1	108.6	101
		12-12-66	53.5	141.2	
		12-27-66	81.9	112.8	
		1-09-67	82.0	112.7	
		1-30-67	81.7	113.0	
		2-14-67	80.7	114.0	
		2-27-67	81.0	113.7	
		3-06-67	81.3	113.4	
		3-27-67	81.0	113.7	
		4-20-67	79.7	115.0	
		5-15-67	78.5	116.2	
		5-22-67	76.9	117.8	
		6-12-67	75.1	119.6	
		6-26-67	76.7	118.0	
		7-12-67	78.6	116.1	
		7-24-67	81.2	113.5	
		8-13-67	84.5	110.2	
		8-28-67	87.3	107.4	
		9-11-67	87.5	107.2	
		9-25-67	85.1	109.6	
02S/12W-14J01S	165.0	10-17-66	13.3	151.7	101
		10-24-66	16.7	148.3	
		10-31-66	20.2	144.8	
		11-14-66	24.3	140.7	
		11-21-66	28.3	136.7	
		11-28-66	18.0	147.0	
		12-27-66	14.2	150.8	
		1-23-67	14.4	150.6	
		1-30-67	8.7	156.3	
		2-20-67	21.7	143.3	
		2-27-67	16.7	148.3	
		3-27-67	21.7	143.3	
		4-24-67	4.0	161.0	
		5-01-67	10.5	154.5	
		5-08-67	8.0	157.0	
		5-15-67	7.8	157.2	
		5-22-67	10.3	154.7	
		6-26-67	18.7	146.3	
		7-24-67	26.6	138.4	
		8-28-67	38.4	126.6	
		9-11-67	20.3	144.7	
		9-18-67	22.4	142.6	
		9-25-67	4.6	160.4	
		9-28-67	7.4	157.6	
02S/12W-14J03S	168.1	10-17-66	15.0	153.1	101
		10-24-66	17.0	151.1	
		10-31-66	17.0	151.1	
		11-14-66	22.4	145.7	
		11-21-66	28.6	139.5	
		11-28-66	26.7	141.4	
		12-27-66	12.4	155.7	
		1-23-67	9.9	158.2	
		1-30-67	11.3	156.8	
		2-20-67	23.1	145.0	
		2-27-67	16.9	151.2	
		3-27-67	20.8	147.3	
		4-24-67	5.6	162.5	
		5-01-67	9.3	158.8	
		5-08-67	8.7	159.4	
		5-15-67	10.4	157.7	
		5-22-67	12.2	155.9	
		6-26-67	16.7	151.4	
		7-24-67	19.1	149.0	
		8-28-67	32.7	135.4	
		9-11-67	25.4	142.7	
		9-18-67	19.0	149.1	
		9-25-67	6.2	161.9	
		9-28-67	6.6	161.5	
02S/12W-14P01S	158.1	10-17-66	30.5	127.6	101
		10-24-66	25.9	132.2	
		10-31-66	30.4	127.7	
		11-14-66	35.4	122.7	
		11-21-66	37.7	120.4	
		11-28-66	34.8	123.3	
		12-27-66	24.3	133.8	
		1-23-67	31.7	126.4	
		1-30-67	22.0	136.1	
		2-20-67	26.6	131.5	
		2-27-67	29.9	128.2	
		3-27-67	30.1	128.0	
		4-24-67	14.8	143.3	
		5-01-67	18.0	140.1	
		5-08-67	21.6	136.5	
		5-15-67	16.7	141.4	
		5-22-67	18.2	139.9	
		6-26-67	27.4	130.7	
		7-24-67	36.8	121.3	
		8-28-67	46.9	111.2	
		9-11-67	38.5	119.6	
		9-18-67	27.8	130.3	
		9-25-67	21.3	136.8	
		9-28-67	20.6	137.5	
02S/12W-14Q04S	151.7	10-17-66	23.9	127.8	101
		10-24-66	23.8	127.9	

See page 117 for key to terms & abbreviations

TABLE C-I

GROUND WATER LEVELS AT WELLS

L A SAN GABRIEL RIVER HYDRO UNIT U-05.00

COASTAL PL OF LA CO HYDRO SUBUNIT U-05.A0
CENTRAL HYDRO SUBAREA U-05.A5

STATE WELL NUMBER	GROUND SURFACE ELEVATION IN FEET	DATE	GROUND SURFACE TO WATER SURFACE IN FEET	WATER SURFACE ELEVATION IN FEET	AGENCY SUPPLYING DATA
02S/12W-14Q04S	151.7	10-31-66	27.7	124.0	101
(CONT.)		11-14-66	31.6	120.1	
		11-21-66	34.8	116.9	
		11-28-66	33.3	118.4	
		12-27-66	21.7	130.0	
		1-23-67	29.5	122.2	
		1-30-67	17.7	134.0	
		2-20-67	15.3	136.4	
		2-27-67	27.7	124.0	
		3-27-67	27.4	124.3	
		4-24-67	10.4	141.3	
		5-01-67	15.3	136.4	
		5-08-67	17.4	134.3	
		5-15-67	12.1	139.6	
		5-22-67	15.0	136.7	
		6-26-67	24.6	127.1	
		7-24-67	24.4	127.3	
		8-28-67	34.4	117.3	
		9-11-67	35.6	116.1	
		9-18-67	28.2	123.5	
		9-25-67	20.7	131.0	
		9-28-67	17.8	133.9	
02S/12W-14R06S	162.2	10-17-66	17.0	145.2	101
		10-24-66	20.3	141.9	
		10-31-66	21.0	141.2	
		11-14-66	26.0	136.2	
		11-21-66	30.0	132.2	
		11-28-66	31.1	131.1	
		12-27-66	16.2	146.0	
		1-23-67	23.9	138.3	
		1-30-67	13.5	148.7	
		2-20-67	20.4	141.8	
		2-27-67	22.2	140.0	
		3-27-67	23.1	139.1	
		4-24-67	7.0	155.2	
		5-01-67	11.9	150.3	
		5-08-67	11.2	151.0	
		5-15-67	9.8	152.4	
		5-22-67	13.3	148.9	
		6-26-67	20.5	141.7	
		7-24-67	31.8	130.4	
		8-28-67	40.0	122.2	
		9-11-67	32.0	130.2	
		9-18-67	29.2	133.0	
		9-25-67	18.0	144.2	
		9-28-67	12.1	150.1	
02S/12W-15J03S	187.0	11-01-66	(1)		101
		4-26-67	73.6	113.4	
02S/12W-15N01S	157.9	11-01-66	89.8	68.1	101
		4-17-67	82.2	75.7	
02S/12W-15Q01S	176.0	10-24-66	87.2	88.8	101
		11-28-66	86.3	89.7	
		12-27-66	83.2	92.8	
		1-30-67	80.7	95.3	
		2-27-67	79.3	96.7	
		3-27-67	79.0	97.0	
		4-24-67	78.7	97.3	
		5-22-67	76.8	99.2	
		6-26-67	75.0	101.0	
		7-24-67	75.9	100.1	
		8-28-67	80.0	96.0	
		9-25-67	83.2	92.8	
02S/12W-16D01S	181.7	10-24-66	164.7	17.0	733
		11-28-66	163.4	18.3	
		12-28-66	156.2	25.5	101
		1-23-67	(9)		733
		1-26-67	(8)		
		2-06-67	153.6	28.1	
		2-27-67	154.3	27.4	
		3-09-67	155.7	26.0	
		3-27-67	156.5	25.2	
		4-24-67	(9)		
		5-22-67	152.0	29.7	
		6-05-67	150.0	31.7	101
		6-26-67	152.6	29.1	733
		7-24-67	154.4	27.3	
		9-25-67	159.7	22.0	
02S/12W-16F02S	143.4	10-13-66	104.5	38.9	733
		11-03-66	105.7	37.7	
		11-24-66	106.2	37.2	
		12-15-66	101.7	41.7	
		1-05-67	98.9	44.5	
		1-26-67	99.1	44.3	
		2-16-67	99.0	44.4	
		3-09-67	99.3	44.1	
		3-30-67	101.1	42.3	
		4-20-67	98.1	45.3	
		5-11-67	97.3	46.1	
		6-01-67	99.7	43.7	
		6-26-67	100.2	43.2	
		7-13-67	102.0	41.4	
		8-03-67	103.2	40.2	

COASTAL PL OF LA CO HYDRO SUBUNIT U-05.A0
CENTRAL HYDRO SUBAREA U-05.A5

STATE WELL NUMBER	GROUND SURFACE ELEVATION IN FEET	DATE	GROUND SURFACE TO WATER SURFACE IN FEET	WATER SURFACE ELEVATION IN FEET	AGENCY SUPPLYING DATA
02S/12W-16F02S	143.4	9-14-67	100.9	42.5	733
(CONT.)					
02S/12W-16H01S	159.5	10-31-66	115.0(5)	44.5	101
		11-30-66	113.0(5)	46.5	
		1-31-67	108.0(5)	51.5	
		2-28-67	106.0(5)	53.5	
		3-31-67	104.0(5)	55.5	
		4-30-67	103.0(5)	56.5	
		5-31-67	101.0(5)	58.5	
		6-30-67	102.0(5)	57.5	
		7-31-67	104.0(5)	55.5	
		8-31-67	101.0(5)	58.5	
		9-30-67	110.0(5)	49.5	
02S/12W-16L01S	151.0	10-31-66	125.2	25.8	101
		2-28-67	109.2(5)	41.8	
		4-30-67	110.2(5)	40.8	
		6-30-67	107.2(5)	43.8	
		8-31-67	120.2(5)	30.8	
02S/12W-16N01S	141.0	10-24-66	112.2	28.8	101
		11-28-66	(8)		
		12-27-66	(8)		
		1-30-67	(8)		
		2-27-67	(8)		
		3-27-67	103.3	37.7	
		4-24-67	(8)		
		6-26-67	103.4	37.6	
		7-24-67	105.4	35.6	
		8-28-67	110.3	30.7	
		9-25-67	111.2	29.8	
02S/12W-16Q01S	151.0	10-31-66	118.5	32.5	101
		2-28-67	107.5	43.5	
		4-30-67	108.5	42.5	
		6-30-67	104.5	46.5	
		8-31-67	115.5	35.5	
02S/12W-17C01S	144.1	10-31-66	153.9	-9.8	101
		2-28-67	142.9	1.2	
		4-30-67	141.9	2.2	
		6-30-67	145.9	-1.8	
02S/12W-17D02S	146.0	10-31-66	168.9	-22.9	101
		2-28-67	156.9	-10.9	
		3-31-67	168.9	-22.9	
		4-30-67	156.9	-10.9	
		6-30-67	150.9	-4.9	
		8-31-67	159.9	-13.9	
02S/12W-17M01S	145.0	11-01-66	152.0	-7.0	101
		4-26-67	148.6	-3.6	
02S/12W-17Q01S	138.0	10-31-66	132.0(5)	6.0	101
		11-30-66	123.0(5)	15.0	
		12-31-66	117.0	21.0	
		1-31-67	117.0(5)	21.0	
		2-28-67	117.0(5)	21.0	
		3-31-67	117.0(5)	21.0	
		4-30-67	117.0(5)	21.0	
		5-31-67	122.0(5)	16.0	
		6-30-67	117.0(5)	21.0	
		7-31-67	117.0(5)	21.0	
		8-30-67	124.0(5)	14.0	
		9-30-67	122.0(5)	16.0	
02S/12W-19M01S	143.0	11-01-66	143.0	.0	101
		4-11-67	136.1	6.9	
02S/12W-20E02S	139.0	11-01-66	148.0	-9.0	101
		5-10-67	133.7	5.3	
02S/12W-20K02S	133.0	10-31-66	132.2(5)	.8	101
		11-30-66	127.2(5)	5.8	
		12-31-66	127.2(5)	5.8	
		1-31-67	117.2(5)	15.8	
		2-28-67	119.2(5)	13.8	
		3-31-67	122.2(5)	10.8	
		4-30-67	124.2(5)	8.8	
		5-31-67	124.2(5)	8.8	
		6-30-67	124.2(5)	8.8	
		7-31-67	127.2(5)	5.8	
		8-30-67	127.2(5)	5.8	
		9-30-67	127.2(5)	5.8	
02S/12W-20K03S	133.0	11-01-66	134.0	-1.0	101
		4-26-67	113.7	19.3	
02S/12W-20M03S	139.0	11-01-66	148.7	-9.7	101
		5-10-67	137.5	1.5	
02S/12W-20R01S	131.0	10-31-66	125.7(5)	5.3	101
		11-28-66	126.7(5)	4.3	
		1-30-67	121.7(5)	9.3	
		2-27-67	122.7(5)	8.3	
		4-03-67	110.7(5)	20.3	
		5-01-67	110.7(5)	20.3	

See page 117 for key to terms & abbreviations

TABLE C-I

GROUND WATER LEVELS AT WELLS

L A SAN GABRIEL RIVER HYDRO UNIT U-05.00

COASTAL PL OF LA CO HYDRO SUBUNIT U-05.A0
CENTRAL HYDRO SUBAREA U-05.A5

STATE WELL NUMBER	GROUND SURFACE ELEVATION IN FEET	DATE	GROUND SURFACE TO WATER SURFACE IN FEET	WATER SURFACE ELEVATION IN FEET	AGENCY SUPPLYING DATA
02S/12W-20R01S (CONT.)	131.0	5-29-67	111.7(5)	19.3	101
		7-03-67	115.7(5)	15.3	
		9-05-67	180.7(5)	-49.7	
02S/12W-21B05S	151.2	10-31-66	123.4(5)	27.8	101
		11-30-66	123.4(5)	27.8	
		12-31-66	123.4(5)	27.8	
		1-31-67	118.4(5)	32.8	
		2-28-67	118.4(5)	32.8	
		3-31-67	118.4(5)	32.8	
		4-30-67	118.4(5)	32.8	
		5-31-67	118.4(5)	32.8	
		6-30-67	118.4(5)	32.8	
		7-31-67	118.4(6)	32.8	
		8-30-67	118.4(6)	32.8	
		9-30-67	118.4(6)	32.8	
02S/12W-21G02S	151.2	10-31-66	107.6(5)	43.6	101
		11-30-66	104.6(5)	46.6	
		12-31-66	99.6(5)	51.6	
		1-31-67	99.6(5)	51.6	
		2-28-67	96.6(5)	54.6	
		3-31-67	96.6(5)	54.6	
		4-30-67	97.6(5)	53.6	
		5-31-67	104.6(5)	46.6	
		6-30-67	97.6(5)	53.6	
		7-31-67	97.6(5)	53.6	
		8-30-67	103.6(5)	47.6	
		9-30-67	103.6(5)	47.6	
02S/12W-21G03S	152.5	10-31-66	170.1(5)	-17.6	101
		11-30-66	165.1(5)	-12.6	
		12-31-66	158.1(5)	-5.6	
		1-31-67	158.1(5)	-5.6	
		2-28-67	156.1(5)	-3.6	
		3-31-67	158.1(5)	-5.6	
		4-30-67	158.1(5)	-5.6	
		5-31-67	156.1(5)	-3.6	
		6-30-67	158.1(5)	-5.6	
		7-31-67	162.1(5)	-9.6	
		8-30-67	163.1(5)	-10.6	
		9-30-67	162.1(5)	-9.6	
02S/12W-21H01S	160.0	10-24-66	99.1	60.9	101
		11-28-66	98.5	61.5	
		12-27-66	93.0	67.0	
		1-30-67	94.5	65.5	
		2-27-67	98.4	61.6	
		3-27-67	88.9	71.1	
		4-24-67	88.9	71.1	
		5-22-67	87.8	72.2	
		6-26-67	87.5	72.5	
		7-24-67	90.1	69.9	
		8-28-67	95.8	64.2	
		9-25-67	96.3	63.7	
02S/12W-21J01S	155.0	10-31-66	112.5(5)	42.5	101
		11-28-66	112.5(5)	42.5	
		1-30-67	112.5(5)	42.5	
		2-27-67	112.5(5)	42.5	
		4-03-67	97.5(5)	57.5	
		5-01-67	95.5(5)	59.5	
		5-29-67	97.5(5)	57.5	
		7-03-67	102.5(5)	52.5	
		7-31-67	98.5(5)	56.5	
		9-05-67	102.5(5)	52.5	
02S/12W-21K02S	149.0	10-31-66	135.7(5)	13.3	101
		11-28-66	134.7(5)	14.3	
		1-30-67	127.7(5)	21.3	
		2-27-67	127.7(5)	21.3	
		4-03-67	120.7(5)	28.3	
		5-01-67	120.7(5)	28.3	
		5-29-67	120.7(5)	28.3	
		7-05-67	125.7(5)	23.3	
		7-31-67	151.7(5)	-2.7	
		9-05-67	130.7(5)	18.3	
02S/12W-21N01S	140.0	10-31-66	109.0	31.0	101
		11-30-66	107.0	33.0	
		12-31-66	103.0	37.0	
		1-31-67	99.0	41.0	
		2-28-67	101.0	39.0	
		3-31-67	102.0	38.0	
		4-30-67	101.0	39.0	
		5-31-67	102.0	38.0	
		6-31-67	101.0	39.0	
		7-31-67	104.0	36.0	
		8-30-67	105.0	35.0	
		9-30-67	107.0	33.0	
02S/12W-21N02S	137.0	10-24-66	107.7	29.3	101
		10-31-66	110.5	26.5	
		11-28-66	106.4	30.6	
		11-30-66	108.5	28.5	
		12-27-66	103.5	33.5	
		12-31-66	104.5	32.5	
		1-30-67	101.6	35.4	

COASTAL PL OF LA CO HYDRO SUBUNIT U-05.A0
CENTRAL HYDRO SUBAREA U-05.A5

STATE WELL NUMBER	GROUND SURFACE ELEVATION IN FEET	DATE	GROUND SURFACE TO WATER SURFACE IN FEET	WATER SURFACE ELEVATION IN FEET	AGENCY SUPPLYING DATA
02S/12W-21N02S (CONT.)	137.0	1-31-67	100.5	36.5	101
		2-27-67	101.0	36.0	
		2-28-67	102.5	34.5	
		3-27-67	100.9	36.1	
		3-31-67	103.5	33.5	
		4-24-67	100.5	36.5	
		4-30-67	102.5	34.5	
		5-22-67	100.6	36.4	
		5-31-67	103.5	33.5	
		6-30-67	102.5	34.5	
		7-24-67	101.8	35.2	
		7-31-67	105.5	31.5	
		8-28-67	103.5	33.5	
		8-30-67	106.5	30.5	
		9-25-67	104.6	32.4	
		9-30-67	108.5	28.5	
02S/12W-21N03S	139.0	10-31-66	119.5	19.5	101
		11-30-66	114.5	24.5	
		12-31-66	110.5	28.5	
		1-31-67	112.5	26.5	
		2-28-67	106.5	32.5	
		3-31-67	109.5	29.5	
		4-30-67	106.5	32.5	
		5-31-67	106.5	32.5	
		6-30-67	109.5	29.5	
		7-31-67	114.5	24.5	
		8-30-67	119.5	19.5	
		9-30-67	117.0	22.0	
02S/12W-21Q01S	147.0	10-10-66	102.6	44.4	101
		10-24-66	102.1	44.9	
		11-28-66	99.2	47.8	
		12-27-66	95.2	51.8	
		1-09-67	94.4	52.6	
		1-30-67	93.3	53.7	
		2-14-67	92.7	54.3	
		2-27-67	92.3	54.7	
		3-06-67	92.2	54.8	
		3-27-67	91.9	55.1	
		4-20-67	91.7	55.3	
		4-25-67	91.0	56.0	
		5-15-67	91.0	56.0	
		5-22-67	91.9	55.1	
		6-12-67	91.0	56.0	
		6-26-67	92.4	54.6	
		7-12-67	94.2	52.8	
		7-24-67	95.1	51.9	
		8-13-67	97.8	49.2	
		8-28-67	100.4	46.6	
		9-11-67	101.3	45.7	
		9-25-67	101.3	45.7	
02S/12W-22G01S	174.9	10-24-66	84.5	90.4	101
		11-28-66	84.4	90.5	
		12-27-66	77.2	97.7	
		1-30-67	77.0	97.9	
		2-27-67	75.6	99.3	
		3-27-67	77.1	97.8	
		4-24-67	75.1	99.8	
		5-22-67	72.6	102.3	
		6-26-67	72.8	102.1	
		7-24-67	79.1	95.8	
		8-28-67	87.0	87.9	
		9-25-67	85.9	89.0	
02S/12W-22J01S	175.0	4-17-66	70.2(4)	104.8	101
		11-01-66	78.7	96.3	
02S/12W-23A01S	163.8	10-24-66	40.9	122.9	101
		11-28-66	44.0	119.8	
		12-12-66	35.4	128.4	
		12-27-66	36.0	127.8	
		1-30-67	36.3	127.5	
		3-27-67	40.4	123.4	
		4-24-67	31.9	131.9	
		5-22-67	32.1	131.7	
		6-26-67	36.8	127.0	
		7-24-67	46.8	117.0	
		8-28-67	53.0	110.8	
		9-25-67	44.5	119.3	
02S/12W-23B04S	164.0	10-25-66	60.1(5)	103.9	101
		11-15-66	63.1(5)	100.9	
		12-19-66	58.7(5)	105.3	
		1-20-67	60.7(5)	103.3	
		2-23-67	57.1(5)	106.9	
		3-20-67	55.7(5)	108.3	
		4-19-67	54.1(5)	109.9	
		5-19-67	51.1(5)	112.9	
		6-15-67	51.1(5)	112.9	
		7-19-67	59.1(5)	104.9	
		8-16-67	68.1(5)	95.9	
		9-19-67	63.1(5)	100.9	
02S/12W-23B08S	161.0	10-25-66	61.0(5)	100.0	101
		11-15-66	63.0(5)	98.0	
		12-19-66	59.0(5)	102.0	

See page 117 for key to terms & abbreviations

TABLE C-I

GROUND WATER LEVELS AT WELLS

L A SAN GABRIEL RIVER HYDRO UNIT U-05.00

COASTAL PL OF LA CO HYDRO SUBUNIT U-05.A0
CENTRAL HYDRO SUBAREA U-05.A5

STATE WELL NUMBER	GROUND SURFACE ELEVATION IN FEET	DATE	GROUND SURFACE TO WATER SURFACE IN FEET	WATER SURFACE ELEVATION IN FEET	AGENCY SUPPLYING DATA
02S/12W-23B08S	161.0	1-20-67	61.0(5)	100.0	101
(CONT.)		2-23-67	56.0(5)	105.0	
		3-20-67	56.0(5)	105.0	
		4-19-67	56.0(5)	105.0	
		5-19-67	51.0(5)	110.0	
		6-15-67	51.0(5)	110.0	
		7-19-67	59.0(5)	102.0	
		8-16-67	68.0(5)	93.0	
		9-19-67	65.0(5)	96.0	
02S/12W-23E03S	158.0	10-17-66	35.5	122.5	101
		10-24-66	38.8	119.2	
		10-31-66	37.6	120.4	
		11-14-66	44.9	113.1	
		11-21-66	45.4	112.6	
		11-28-66	40.6	117.4	
		12-27-66	30.4	127.6	
		1-23-67	35.7	122.3	
		1-30-67	32.8	125.2	
		2-20-67	31.3	126.7	
		2-27-67	36.6	121.4	
		3-27-67	35.8	122.2	
		4-24-67	22.4	135.6	
		5-01-67	25.1	132.9	
		5-08-67	25.5	132.5	
		5-15-67	30.2	127.8	
		5-22-67	21.6	136.4	
		6-26-67	36.1	121.9	
		7-24-67	46.4	111.6	
		8-28-67	55.8	102.2	
		9-11-67	51.6	106.4	
		9-18-67	39.5	118.5	
		9-25-67	33.1	124.9	
		9-28-67	35.1	122.9	
02S/12W-23K01S	161.0	10-10-66	50.4	110.6	101
		10-24-66	47.5	113.5	
		11-28-66	50.2	110.8	
		12-27-66	41.8	119.2	
		1-09-67	45.2	115.8	
		1-30-67	42.6	118.4	
		2-14-67	42.0	119.0	
		2-27-67	44.6	116.4	
		3-06-67	43.0	118.0	
		3-27-67	45.0	116.0	
		4-20-67	44.8	116.2	
		5-10-67	44.0	117.0	
		5-22-67	41.8	119.2	
		6-12-67	37.2	123.8	
		6-26-67	43.4	117.6	
		7-12-67	56.0	105.0	
		7-24-67	51.5	109.5	
		8-13-67	63.0	98.0	
		8-28-67	62.2	98.8	
		9-11-67	(9)		
		9-25-67	(9)		
02S/12W-23M03S	142.0	10-17-66	13.5	128.5	101
		10-24-66	28.1	113.9	
		10-31-66	23.2	118.8	
		11-14-66	33.5	108.5	
		11-21-66	27.2	114.8	
		11-28-66	17.0	125.0	
		12-27-66	16.5	125.5	
		1-23-67	19.7	122.3	
		1-30-67	14.8	127.2	
		2-20-67	11.4	130.6	
		2-27-67	22.3	119.7	
		3-27-67	21.0	121.0	
		4-24-67	8.3	133.7	
		5-01-67	6.5	135.5	
		5-08-67	12.9	129.1	
		5-15-67	17.1	124.9	
		6-26-67	24.5	117.5	
		7-24-67	35.7	106.3	
		8-28-67	44.5	97.5	
		9-11-67	32.6	109.4	
		9-18-67	28.1	113.9	
		9-25-67	21.3	120.7	
		9-28-67	25.8	116.2	
02S/12W-23M04S	138.4	10-24-66	.6	137.8	101
		11-28-66	(9)		
		12-27-66	(9)		
		1-30-67	(9)		
		2-27-67	(9)		
		3-27-67	-.2	138.6	
		4-24-67	(9)		
		6-26-67	.0	138.4	
		8-28-67	7.3	131.1	
		9-25-67	4.4	134.0	
02S/12W-23N02S	146.7	10-17-66	49.5	97.2	101
		10-24-66	52.9	93.8	
		10-31-66	50.8	95.9	
		11-14-66	55.1	91.6	
		11-21-66	55.4	91.3	
		11-28-66	51.9	94.8	

COASTAL PL OF LA CO HYDRO SUBUNIT U-05.A0
CENTRAL HYDRO SUBAREA U-05.A5

STATE WELL NUMBER	GROUND SURFACE ELEVATION IN FEET	DATE	GROUND SURFACE TO WATER SURFACE IN FEET	WATER SURFACE ELEVATION IN FEET	AGENCY SUPPLYING DATA
02S/12W-23N02S	146.7	12-27-66	44.9	101.8	101
(CONT.)		1-23-67	46.6	100.1	
		1-30-67	45.6	101.1	
		2-20-67	44.7	102.0	
		2-27-67	42.3	104.4	
		3-27-67	47.1	99.6	
		4-24-67	41.4	105.3	
		5-01-67	41.1	105.6	
		5-08-67	42.0	104.7	
		5-15-67	43.7	103.0	
		5-22-67	43.1	103.6	
		6-26-67	47.7	99.0	
		7-24-67	55.2	91.5	
		8-28-67	61.9	84.8	
		9-11-67	60.0	86.7	
		9-18-67	58.4	88.3	
		9-25-67	53.6	93.1	
		9-28-67	54.7	92.0	
02S/12W-23P04S	156.0	12-07-66	55.0(1)	101.0	101
		2-22-67	50.0(1)	106.0	
		5-01-67	47.0(5)	109.0	
		7-17-67	56.0(1)	100.0	
		9-13-67	66.0(1)	90.0	
02S/12W-24A05S	168.8	10-24-66	32.8	136.0	101
		11-29-66	31.5	137.3	
		12-27-66	29.4	139.4	
		1-30-67	29.3	139.5	
		2-27-67	28.8	140.0	
		3-27-67	30.1	138.7	
		4-24-67	26.5	142.3	
		5-22-67	28.9	139.9	
		6-26-67	30.4	138.4	
		7-24-67	34.0	134.8	
		8-29-67	37.6	131.2	
		9-25-67	38.3	130.5	
02S/12W-24E06S	164.0	10-31-66	46.0	118.0	101
		11-31-66	44.0	120.0	
		12-31-66	37.0	127.0	
		1-31-67	38.0	126.0	
		2-28-67	38.0	126.0	
		3-31-67	38.0	126.0	
		4-28-67	35.0	129.0	
		5-31-67	28.0	136.0	
		6-30-67	39.0	125.0	
		7-31-67	46.0	118.0	
		8-31-67	58.0	106.0	
02S/12W-24K01S	164.0	10-24-66	38.4	125.6	101
		11-29-66	37.4	126.6	
		12-27-66	33.8	130.2	
		1-30-67	35.3	128.7	
		2-27-67	34.1	129.9	
		3-27-67	35.2	128.8	
		4-24-67	31.5	132.5	
		5-22-67	34.5	129.5	
		6-26-67	36.2	127.8	
		7-24-67	42.4	121.6	
		8-29-67	50.0	114.0	
		9-25-67	51.5	112.5	
02S/12W-24M03S	160.1	10-06-66	47.9	112.2	101
		10-13-66	46.8	113.3	
		10-20-66	45.5	114.6	
		10-27-66	44.8	115.3	
		11-03-66	44.6	115.5	
		11-07-66	37.7	122.4	733
		11-10-66	44.7	115.4	101
		11-17-66	45.0	115.1	
		11-23-66	45.2	114.9	
		11-28-66	45.0	115.1	
		11-28-66	44.9	115.2	733
		12-01-66	44.6	115.5	101
		12-05-66	43.7	116.4	733
		12-08-66	42.7	117.4	101
		12-22-66	39.8	120.3	
		12-28-66	39.5	120.6	733
		12-29-66	39.3	120.8	101
		1-02-67	39.5	120.6	733
		1-05-67	40.0	120.1	101
		1-12-67	41.0	119.1	
		1-19-67	41.7	118.4	
		1-26-67	41.0	119.1	
		2-03-67	39.8	120.3	
		2-06-67	39.6	120.5	733
		2-09-67	39.4	120.7	101
		2-13-67	39.3	120.8	733
		2-16-67	39.1	121.0	101
		2-23-67	39.5	120.6	
		2-27-67	39.9	120.2	733
		3-02-67	40.5	119.6	412
		3-06-67	39.9	120.2	733
		3-09-67	39.9	120.2	412
		3-16-67	40.0	120.1	101
		3-20-67	40.3	119.8	733
		3-23-67	40.5	119.6	101

See page 117 for key to terms & abbreviations

TABLE C-1

GROUND WATER LEVELS AT WELLS

L A SAN GABRIEL RIVER HYDRO UNIT U-05.00

COASTAL PL OF LA CO HYDRO SUBUNIT U-05.A0
CENTRAL HYDRO SUBAREA U-05.A5

STATE WELL NUMBER	GROUND SURFACE ELEVATION IN FEET	DATE	GROUND SURFACE TO WATER SURFACE IN FEET	WATER SURFACE ELEVATION IN FEET	AGENCY SUPPLYING DATA
02S/12W-24M03S (CONT.)	160.1	3-30-67	41.1	119.0	101
		4-06-67	40.5	119.6	
		4-10-67	39.7	120.4	733
		4-12-67	39.5	120.6	101
		4-19-67	37.8	122.3	
		4-28-67	36.5	123.6	
		5-01-67	36.5	123.6	733
		5-04-67	36.6	123.5	101
		5-18-67	36.0	124.1	
		5-22-67	36.7	123.4	733
		5-25-67	36.0	124.1	101
		6-01-67	34.6	125.5	
		6-12-67	36.7	123.4	733
		7-03-67	41.3	118.8	
		7-24-67	46.6	113.5	
		8-14-67	50.8	109.3	
		8-21-67	52.5	107.6	
		9-25-67	57.1	103.0	
02S/12W-25A01S	155.4	10-24-66	28.0	127.4	101
		11-29-66	28.3	127.1	
		12-27-66	25.6	129.8	
		1-30-67	27.9	127.5	
		2-27-67	26.0	129.4	
		3-27-67	27.8	127.6	
		4-24-67	24.0	131.4	
		5-22-67	26.6	128.8	
		6-26-67	27.1	128.3	
		7-24-67	28.9	126.5	
		8-29-67	31.0	124.4	
		9-25-67	32.2	123.2	
02S/12W-25C08S	153.0	10-24-66	43.5	109.5	101
		11-29-66	(4)		
		12-13-66	39.9	113.1	
		12-27-66	39.0	114.0	
		1-30-67	40.0	113.0	
		2-27-67	38.2	114.8	
		3-27-67	43.3	109.7	
		4-24-67	36.5	116.5	
		5-22-67	39.9	113.1	
		6-27-67	42.2	110.8	
		7-24-67	46.4	106.6	
		8-29-67	52.6	100.4	
		9-25-67	53.6	99.4	
02S/12W-25E06S	154.0	12-07-66	52.0(5)	102.0	101
		2-22-67	46.0(5)	108.0	
		5-01-67	46.0(5)	108.0	
		7-17-67	55.0	99.0	
		9-13-67	70.0	84.0	
02S/12W-25E10S	156.0	10-31-66	48.0(5)	108.0	101
		11-31-66	55.0(5)	101.0	
		12-31-66	61.0(5)	95.0	
		1-31-67	53.0(5)	103.0	
		2-28-67	43.0(5)	113.0	
		3-31-67	48.0(5)	108.0	
		4-28-67	48.0(5)	108.0	
		5-31-67	45.0(5)	111.0	
		6-30-67	56.0(5)	100.0	
		7-31-67	53.0(5)	103.0	
		8-31-67	63.0(5)	93.0	
02S/12W-25G01S	155.0	10-25-66	36.0(5)	119.0	101
		11-15-66	33.0(5)	122.0	
		12-19-66	30.0(5)	125.0	
		1-20-67	32.0(5)	123.0	
		2-23-67	30.0(5)	125.0	
		3-20-67	28.0(5)	127.0	
		4-19-67	27.0(5)	128.0	
		5-19-67	32.0(5)	123.0	
		7-17-67	38.0(5)	117.0	
		8-16-67	42.0(5)	113.0	
		9-19-67	46.0(5)	109.0	
02S/12W-25G02S	155.0	10-25-66	41.0(5)	114.0	101
		11-15-66	37.0(5)	118.0	
		12-19-66	34.0(5)	121.0	
		1-20-67	36.0(5)	119.0	
		2-23-67	33.0(5)	122.0	
		3-20-67	34.0(5)	121.0	
		4-19-67	32.0(5)	123.0	
		5-19-67	31.0(5)	124.0	
		6-15-67	35.0(5)	120.0	
		7-19-67	41.0(5)	114.0	
		8-16-67	45.0(5)	110.0	
		9-19-67	51.0(5)	104.0	
02S/12W-25M01S	152.0	10-03-66	60.5(5)	91.5	101
		10-31-66	60.5(5)	91.5	
		11-28-66	58.5(5)	93.5	
		1-30-67	59.5(5)	92.5	
		2-27-67	58.5(5)	93.5	
		4-03-67	53.5(5)	98.5	
		5-01-67	52.5(5)	99.5	
		5-29-67	67.5(5)	84.5	
		7-03-67	69.5(5)	82.5	

COASTAL PL OF LA CO HYDRO SUBUNIT U-05.A0
CENTRAL HYDRO SUBAREA U-05.A5

STATE WELL NUMBER	GROUND SURFACE ELEVATION IN FEET	DATE	GROUND SURFACE TO WATER SURFACE IN FEET	WATER SURFACE ELEVATION IN FEET	AGENCY SUPPLYING DATA
02S/12W-25M01S (CONT.)	152.0	7-31-67	57.5(5)	94.5	101
		9-05-67	62.5(5)	89.5	
02S/12W-25M09S	151.0	10-24-66	64.2	86.8	733
		11-28-66	64.7	86.3	
		12-29-66	51.9	99.1	101
		1-23-67	51.8	99.2	733
		2-27-67	51.1	99.9	
		3-27-67	50.9	100.1	
		4-24-67	49.1	101.9	
		5-22-67	49.8	101.2	
		6-26-67	54.8	96.2	
		7-24-67	58.7	92.3	
		9-25-67	64.5	86.5	
02S/12W-25P07S	146.0	10-24-66	46.2(4)	99.8	101
		11-29-66	(1)		
		12-14-66	44.8	101.2	
		12-27-66	43.0	103.0	
		1-30-67	44.2	101.8	
		2-27-67	40.8	105.2	
		3-27-67	43.7	102.3	
		4-24-67	40.6	105.4	
		5-22-67	42.7	103.3	
		6-27-67	45.0	101.0	
		7-24-67	49.0	97.0	
		8-29-67	52.1	93.9	
		9-25-67	53.3	92.7	
02S/12W-25Q05S	146.0	12-07-66	129.4(1)	16.6	101
		2-22-67	112.4(1)	33.6	
		5-01-67	118.4(1)	27.6	
		6-06-67	124.4(1)	21.6	
		7-17-67	134.4(1)	11.6	
		9-12-67	171.4(1)	-25.4	
02S/12W-26E03S	145.0	10-03-66	61.0(5)	84.0	101
		10-31-66	61.0(5)	84.0	
		11-28-66	59.0(5)	86.0	
		1-30-67	61.0(5)	84.0	
		2-27-67	59.0(5)	86.0	
		5-01-67	66.0(5)	79.0	
		5-29-67	68.0(5)	77.0	
		7-03-67	57.0(5)	88.0	
		7-31-67	58.0(5)	87.0	
		9-05-67	60.0(5)	85.0	
02S/12W-26F01S	148.0	10-24-66	61.2	86.8	101
		11-28-66	60.1	87.9	
		12-27-66	55.0	93.0	
		1-30-67	54.1	93.9	
		2-27-67	54.7	93.3	
		3-27-67	55.1	92.9	
		4-24-67	53.5	94.5	
		5-22-67	52.3	95.7	
		6-26-67	55.3	92.7	
		7-24-67	61.3	86.7	
		8-28-67	67.3	80.7	
		9-25-67	64.1	83.9	
02S/12W-26L02S	148.0	10-24-66	60.1	87.9	101
		11-28-66	59.6	88.4	
		12-27-66	56.8	91.2	
		1-30-67	55.9	92.1	
		3-27-67	53.7	94.3	
		4-24-67	53.4	94.6	
		5-22-67	51.8	96.2	
		6-26-67	51.2	96.8	
		7-24-67	53.9	94.1	
		8-28-67	58.3	89.7	
		9-25-67	60.0	88.0	
02S/12W-26P06S	142.0	10-15-66	82.4	59.6	101
		11-15-66	77.0(5)	65.0	
		12-15-66	73.0(5)	69.0	
		1-01-67	71.4	70.6	
		2-01-67	71.0(5)	71.0	
		3-01-67	70.0(5)	72.0	
		4-01-67	71.0(5)	71.0	
		5-01-67	68.0(5)	74.0	
		6-01-67	68.0(5)	74.0	
		7-01-67	70.0(5)	72.0	
		8-07-67	81.0(5)	61.0	
		9-07-67	79.0(5)	63.0	
02S/12W-26Q01S	141.0	10-03-66	112.0(5)	29.0	101
		10-31-66	109.0(5)	32.0	
		11-28-66	106.0(5)	35.0	
		1-30-67	108.0(5)	33.0	
		2-27-67	108.0(5)	33.0	
		4-03-67	93.0(5)	48.0	
		5-01-67	69.0(5)	72.0	
		5-29-67	68.0(5)	73.0	
		7-03-67	71.0(5)	70.0	
		7-31-67	73.0(5)	68.0	
		9-05-67	61.0(5)	80.0	
02S/12W-26R05S	150.0	4-17-67	(4)		101

See page 117 for key to terms & abbreviations

TABLE C-I

GROUND WATER LEVELS AT WELLS

L A SAN GABRIEL RIVER HYDRO UNIT U-05.00

COASTAL PL OF LA CO HYDRO SUBUNIT U-05.A0
CENTRAL HYDRO SUBAREA U-05.A5

STATE WELL NUMBER	GROUND SURFACE ELEVATION IN FEET	DATE	GROUND SURFACE TO WATER SURFACE IN FEET	WATER SURFACE ELEVATION IN FEET	AGENCY SUPPLYING DATA
02S/12W-27B02S	149.0	10-24-66	71.4	77.6	101
		11-28-66	70.0	79.0	
		12-27-66	64.3	84.7	
		1-30-67	63.8	85.2	
		2-27-67	63.9	85.1	
		3-27-67	64.4	84.6	
		4-24-67	62.7	86.3	
		5-22-67	61.2	87.8	
		6-26-67	63.4	85.6	
		7-24-67	69.0	80.0	
		8-28-67	75.0	74.0	
		9-25-67	72.0	77.0	
02S/12W-27B03S	149.0	11-01-66	69.8	79.2	101
		4-17-67	60.9	88.1	
02S/12W-27C01S	156.0	10-24-66	82.7	73.3	101
		11-28-66	80.9	75.1	
		12-27-66	77.2	78.8	
		1-30-67	76.1	79.9	
		2-27-67	76.5	79.5	
		3-27-67	76.3	79.7	
		4-24-67	72.3	83.7	
		5-22-67	72.1	83.9	
		6-26-67	73.8	82.2	
		7-24-67	81.3	74.7	
		8-28-67	84.0	72.0	
		9-25-67	83.2(4)	72.8	
02S/12W-27F01S	141.4	10-24-66	75.5	65.9	101
		11-28-66	74.5	66.9	
		12-27-66	67.8	73.6	
		1-30-67	66.7	74.7	
		2-27-67	66.7	74.7	
		3-27-67	67.2	74.2	
		4-24-67	66.2	75.2	
		5-22-67	65.3	76.1	
		6-26-67	64.2	77.2	
		7-24-67	68.5	72.9	
		8-28-67	72.5	68.9	
		9-25-67	74.3	67.1	
02S/12W-27H01S	146.0	11-01-66	(0)		101
		7-30-67	93.0(5)	53.0	
		8-30-67	102.0(5)	44.0	
		9-30-67	100.0(5)	46.0	
02S/12W-27K02S	142.0	11-01-66	(0)		101
		5-31-67	(0)		
02S/12W-27Q01S	137.0	10-24-66	76.8	60.2	101
		11-28-66	73.6	63.4	
		12-27-66	69.1	67.9	
		1-30-67	66.7	70.3	
		2-27-67	67.9	69.1	
		3-27-67	68.2	68.8	
		4-25-67	65.4	71.6	
		5-22-67	69.8	67.2	
		6-26-67	70.7	66.3	
		7-24-67	(4)		
		8-28-67	80.9	56.1	
		9-25-67	79.5	57.5	
02S/12W-27Q03S	136.6	10-24-66	67.9	68.7	101
		11-28-66	67.1	69.5	
		12-27-66	65.5	71.1	
		1-30-67	64.3	72.3	
		2-27-67	(9)		
		3-27-67	61.7	74.9	
		4-25-67	61.8	74.8	
		5-22-67	60.0	76.6	
		6-26-67	59.0	77.6	
		7-24-67	59.9	76.7	
		8-28-67	62.2	74.4	
		9-25-67	64.0	72.6	
02S/12W-28A04S	142.0	10-31-66	118.0(5)	24.0	101
		11-28-66	117.0(5)	25.0	
		1-30-67	118.0(5)	24.0	
		2-27-67	118.0(5)	24.0	
		4-03-67	116.0(5)	26.0	
		5-01-67	108.0(5)	34.0	
		5-29-67	110.0(5)	32.0	
		7-03-67	97.0(5)	45.0	
		7-31-67	103.0(5)	39.0	
		9-05-67	102.0(5)	40.0	
02S/12W-28G01S	134.5	10-24-66	92.6	41.9	101
		11-28-66	89.4	45.1	
		12-27-66	86.2	48.3	
		1-30-67	83.6	50.9	
		2-27-67	82.9	51.6	
		3-27-67	81.3	53.2	
		4-24-67	80.8	53.7	
		5-22-67	82.3	52.2	
		6-26-67	82.9	51.6	
		7-24-67	85.9	48.6	

COASTAL PL OF LA CO HYDRO SUBUNIT U-05.A0
CENTRAL HYDRO SUBAREA U-05.A5

STATE WELL NUMBER	GROUND SURFACE ELEVATION IN FEET	DATE	GROUND SURFACE TO WATER SURFACE IN FEET	WATER SURFACE ELEVATION IN FEET	AGENCY SUPPLYING DATA
02S/12W-28G01S	134.5	8-28-67	89.8	44.7	101
(CONT.)		9-25-67	90.2	44.3	
02S/12W-28J06S	135.0	10-03-66	103.0(1)	32.0	101
		11-01-66	103.0(1)	32.0	
		11-02-66	(2)		
		12-30-66	103.0(1)	32.0	
		1-31-67	103.0(1)	32.0	
		2-28-67	98.0(1)	37.0	
		3-31-67	103.0(1)	32.0	
		4-26-67	106.0(5)	29.0	
		4-30-67	102.0(1)	33.0	
		5-31-67	102.0(1)	33.0	
		7-30-67	110.0(1)	25.0	
		8-30-67	110.0(1)	25.0	
		9-30-67	110.0(1)	25.0	
02S/12W-28J07S	135.0	10-24-66	89.3	45.7	101
		11-28-66	85.7	49.3	
		12-27-66	81.7	53.3	
		1-30-67	79.4	55.6	
		2-27-67	79.1	55.9	
		3-27-67	79.0	56.0	
		4-24-67	77.5	57.5	
		5-22-67	79.5	55.5	
		6-26-67	79.9	55.1	
		7-24-67	83.7	51.3	
		8-28-67	88.5	46.5	
		9-25-67	88.5	46.5	
02S/12W-28K01S	127.5	10-15-66	100.4	27.1	101
		11-01-66	97.3(5)	30.2	
		12-15-66	85.4	42.1	
		1-15-67	84.3(5)	43.2	
		2-15-67	82.3(5)	45.2	
		3-15-67	82.3(5)	45.2	
		4-15-67	82.3(5)	45.2	
		5-15-67	81.3(5)	46.2	
		6-15-67	82.3(5)	45.2	
		7-01-67	83.3(5)	44.2	
		8-15-67	94.3(5)	33.2	
		9-15-67	84.3(5)	43.2	
02S/12W-28N03S	120.0	10-01-66	103.0(5)	17.0	101
		11-01-66	99.0(5)	21.0	
		12-01-66	93.3	26.7	
		1-01-67	93.0(5)	27.0	
		2-01-67	92.0(5)	28.0	
		2-21-67	92.3	27.7	
		3-15-67	92.0(5)	28.0	
		4-21-67	89.3	30.7	
		6-01-67	89.3	30.7	
		6-21-67	92.0(5)	28.0	
		7-15-67	97.0(5)	23.0	
		8-21-67	103.0(5)	17.0	
		9-15-67	101.0(5)	19.0	
02S/12W-28Q01S	129.0	10-03-66	94.0	35.0	101
		11-01-66	93.0	36.0	
		12-31-66	82.0	47.0	
		1-31-67	79.0	50.0	
		2-28-67	79.0	50.0	
		3-31-67	80.0	49.0	
		4-30-67	80.0	49.0	
		5-31-67	82.0	47.0	
		7-30-67	89.0	40.0	
		8-30-67	94.0	35.0	
		9-30-67	89.0	40.0	
02S/12W-29A02S	128.3	11-01-66	112.7(4)	15.6	101
		4-26-67	102.7	25.6	
02S/12W-29A04S	130.0	11-01-66	119.6	10.4	101
		4-26-67	102.8	27.2	
02S/12W-29J01S	122.0	10-07-66	104.0(5)	18.0	101
		11-07-66	100.0(5)	22.0	
		12-07-66	98.0(5)	24.0	
		1-07-67	93.5	28.5	
		2-07-67	93.0(5)	29.0	
		3-15-67	91.5	30.5	
		4-01-67	91.5	30.5	
		5-01-67	92.0(5)	30.0	
		5-21-67	92.5	29.5	
		7-01-67	94.0(5)	28.0	
		8-07-67	105.0(5)	17.0	
		9-15-67	104.0(5)	18.0	
02S/12W-29K02S	121.4	4-26-67	DRY		101
02S/12W-29M05S	118.0	10-15-66	108.0(5)	10.0	101
		11-15-66	105.0(5)	13.0	
		12-01-66	102.0	16.0	
		1-01-67	97.0(5)	21.0	
		2-15-67	101.0	17.0	
		3-15-67	99.0(5)	19.0	
		4-15-67	100.0(5)	18.0	
		5-15-67	100.0(5)	18.0	

See page 117 for key to terms & abbreviations

TABLE C-I

GROUND WATER LEVELS AT WELLS

L A SAN GABRIEL RIVER HYDRO UNIT U-05.00

COASTAL PL OF LA CO HYDRO SUBUNIT U-05.A0
CENTRAL HYDRO SUBAREA U-05.A5

STATE WELL NUMBER	GROUND SURFACE ELEVATION IN FEET	DATE	GROUND SURFACE TO WATER SURFACE IN FEET	WATER SURFACE ELEVATION IN FEET	AGENCY SUPPLYING DATA
02S/12W-29M05S	118.0	6-15-67	101.0(5)	17.0	101
(CONT.)		7-01-67	103.0(5)	15.0	
		8-30-67	114.0(5)	4.0	
		9-30-67	114.0(5)	4.0	
02S/12W-29P06S	116.0	10-24-66	102.4	13.6	733
		11-28-66	101.0	15.0	
		12-28-66	97.2	18.8	101
		1-23-67	95.7	20.3	733
		2-27-67	95.9	20.1	
		3-27-67	97.1	18.9	
		4-24-67	92.8	23.2	
		5-22-67	93.4	22.6	
		6-26-67	93.6	22.4	
		7-24-67	94.3	21.7	
		9-25-67	97.0	19.0	
02S/12W-30N01S	125.0	11-01-66	102.4	22.6	101
		4-11-67	99.5	25.5	
02S/12W-31D01S	122.0	11-01-66	132.3(5)	-10.3	101
		12-01-66	123.3(5)	-1.3	
		1-01-67	119.3(5)	2.7	
		2-01-67	119.3(5)	2.7	
		3-01-67	119.3(5)	2.7	
		4-01-67	119.3(5)	2.7	
		5-01-67	119.3(5)	2.7	
		6-01-67	121.3(5)	.7	
		7-01-67	125.3(5)	-3.3	
		8-01-67	129.3(5)	-7.3	
		9-01-67	133.3(5)	-11.3	
02S/12W-31H01S	107.7	1-31-67	99.0	8.7	061
		2-28-67	99.0	8.7	
		3-31-67	104.0	3.7	
		5-01-67	97.0	10.7	
		5-31-67	99.0	8.7	
		6-30-67	101.0	6.7	
		7-31-67	116.0	-8.3	
		8-31-67	119.0	-11.3	
		9-28-67	117.0	-9.3	
02S/12W-31M02S	111.0	10-01-66	120.0(5)	-9.0	101
		11-01-66	118.0(5)	-7.0	
		11-29-66	109.8	1.2	
		12-01-66	109.0(5)	2.0	
		1-01-67	117.0(5)	-6.0	
		2-01-67	105.0(5)	6.0	
		3-01-67	110.0(5)	1.0	
		4-01-67	108.0(5)	3.0	
		5-01-67	104.0(5)	7.0	
		5-03-67	108.4	2.6	
		6-01-67	108.0(5)	3.0	
		7-01-67	108.0(5)	3.0	
		8-01-67	127.0(5)	-16.0	
		9-01-67	127.0(5)	-16.0	
02S/12W-31N01S	107.0	11-01-66	105.7	1.3	101
		4-11-67	92.9	14.1	
02S/12W-33B01S	123.0	10-31-66	87.0(5)	36.0	101
		11-28-66	87.0(5)	36.0	
		1-30-67	73.0(5)	50.0	
		2-27-67	72.0(5)	51.0	
		4-03-67	75.0(5)	48.0	
		5-01-67	70.0(5)	53.0	
		5-29-67	83.0(5)	40.0	
		7-03-67	88.0(5)	35.0	
		8-01-67	84.0(5)	39.0	
		9-05-67	86.0(5)	37.0	
02S/12W-33B04S	126.2	10-13-66	85.8	40.4	733
		11-03-66	86.2	40.0	
		11-24-66	82.6	43.6	
		12-15-66	81.8	44.4	
		1-05-67	80.4	45.8	
		1-26-67	79.7	46.5	
		2-16-67	79.6	46.6	
		3-09-67	79.3	46.9	
		3-30-67	79.9	46.3	
		4-20-67	77.8	48.4	
		5-11-67	78.4	47.8	
		6-01-67	79.6	46.6	
		6-22-67	82.1	44.1	
		7-13-67	86.1	40.1	
		8-03-67	86.7	39.5	
		9-14-67	87.0	39.2	
02S/12W-33C02S	121.2	11-02-66	DRY		101
		4-17-67	DRY		
02S/12W-33D02S	118.0	10-24-66	87.0	31.0	101
		11-28-66	85.4	32.6	
		12-27-66	84.0	34.0	
		1-30-67	88.0	30.0	
		2-27-67	81.9	36.1	
		3-27-67	81.7	36.3	
		4-24-67	80.9	37.1	

COASTAL PL OF LA CO HYDRO SUBUNIT U-05.A0
CENTRAL HYDRO SUBAREA U-05.A5

STATE WELL NUMBER	GROUND SURFACE ELEVATION IN FEET	DATE	GROUND SURFACE TO WATER SURFACE IN FEET	WATER SURFACE ELEVATION IN FEET	AGENCY SUPPLYING DATA
02S/12W-33D02S	118.0	5-22-67	81.2	36.8	101
(CONT.)		6-26-67	81.0	37.0	
		7-24-67	86.9	31.1	
		8-28-67	82.7	35.3	
		9-25-67	82.2	35.8	
02S/12W-33L01S	117.7	11-02-66	97.7	20.0	101
		4-17-67	80.1	37.6	
02S/12W-33L03S	115.6	11-02-66	77.4	38.2	101
		4-17-67	73.7	41.9	
02S/12W-33M01S	114.5	10-31-66	102.2(5)	12.3	101
		11-28-66	102.2(5)	12.3	
		1-31-67	103.2(5)	11.3	
		2-28-67	102.2(5)	12.3	
		4-04-67	99.2(5)	15.3	
		5-02-67	93.4(5)	21.1	
		5-31-67	88.2(5)	26.3	
		7-03-67	91.2(5)	23.3	
		8-01-67	99.2(5)	15.3	
		9-05-67	104.2(5)	10.3	
02S/12W-33P02S	114.0	10-24-66	76.0	38.0	101
		11-28-66	76.2	37.8	
		12-27-66	76.6	37.4	
		1-30-67	74.9	39.1	
		2-27-67	74.4	39.6	
		3-27-67	73.5	40.5	
		4-24-67	72.9	41.1	
		5-22-67	72.0	42.0	
		6-26-67	71.6	42.4	
		7-24-67	71.0	43.0	
		8-28-67	71.0	43.0	
		9-25-67	70.5	43.5	
02S/12W-34A01S	134.5	10-10-66	63.3	71.2	101
		10-24-66	63.0	71.5	
		11-28-66	62.3	72.2	
		12-13-66	61.7	72.8	
		12-27-66	60.7	73.8	
		1-01-67	60.0	74.5	
		1-30-67	58.5	76.0	
		2-14-67	57.3	77.2	
		2-27-67	55.8	78.7	
		3-06-67	57.5	77.0	
		3-27-67	57.7	76.8	
		4-25-67	56.5	78.0	
		5-15-67	55.6	78.9	
		5-22-67	55.1	79.4	
		6-12-67	54.5	80.0	
		6-26-67	54.2	80.3	
		7-12-67	58.4	76.1	
		7-24-67	53.8	80.7	
		8-13-67	57.5	77.0	
		8-28-67	57.6	76.9	
		9-11-67	58.8	75.7	
		9-25-67	59.6	74.9	
02S/12W-34G01S	129.0	10-03-66	90.0(5)	39.0	101
		11-01-66	88.0(5)	41.0	
		1-31-67	78.0(5)	51.0	
		2-28-67	78.0(5)	51.0	
		3-31-67	78.0(5)	51.0	
		4-30-67	78.0(5)	51.0	
		5-31-67	88.0(5)	41.0	
		7-30-67	86.0(5)	43.0	
		8-30-67	89.0(5)	40.0	
		9-30-67	93.0(5)	36.0	
02S/12W-34P01S	124.0	10-03-66	89.0(5)	35.0	101
		11-01-66	84.0(5)	40.0	
		12-30-66	82.0(5)	42.0	
		1-31-67	79.0(5)	45.0	
		2-28-67	79.0(5)	45.0	
		3-31-67	79.0(5)	45.0	
		4-30-67	77.0(5)	47.0	
		5-31-67	79.0(5)	45.0	
		8-30-67	98.0(5)	26.0	
02S/12W-34R01S	129.4	10-03-66	85.4(5)	44.0	101
		10-31-66	87.4(5)	42.0	
		11-28-66	87.4(5)	42.0	
		1-30-67	91.4(5)	38.0	
		2-28-67	91.4(5)	38.0	
		4-03-67	73.4(5)	56.0	
		5-02-67	71.4(5)	58.0	
		5-29-67	75.4(5)	54.0	
		7-03-67	78.4(5)	51.0	
		8-01-67	80.4(5)	49.0	
		9-06-67	86.4(5)	43.0	
02S/12W-35C01S	145.0	10-24-66	71.4	73.6	101
		11-28-66	68.4	76.6	
		12-27-66	64.7	80.3	
		1-30-67	64.1	80.9	
		2-27-67	64.8	80.2	
		3-27-67	65.0	80.0	

See page 117 for key to terms & abbreviations

TABLE C-I

GROUND WATER LEVELS AT WELLS

L A SAN GABRIEL RIVER HYDRO UNIT U-05.00

COASTAL PL OF LA CO HYDRO SUBUNIT U-05.A0
CENTRAL HYDRO SUBAREA U-05.A5

STATE WELL NUMBER	GROUND SURFACE ELEVATION IN FEET	DATE	GROUND SURFACE TO WATER SURFACE IN FEET	WATER SURFACE ELEVATION IN FEET	AGENCY SUPPLYING DATA
02S/12W-35C01S	145.0	4-24-67	64.0(3)	81.0	101
(CONT.)		5-22-67	64.1	80.9	
		6-26-67	66.8	78.2	
		7-24-67	72.2	72.8	
		8-28-67	74.3	70.7	
		9-25-67	75.5	69.5	
02S/12W-35D02S	142.5	10-01-66	84.6(5)	57.9	101
		11-15-66	79.6(5)	62.9	
		12-15-66	76.6(5)	65.9	
		1-01-67	71.7	70.8	
		2-01-67	70.6(5)	71.9	
		3-01-67	72.6(5)	69.9	
		4-01-67	74.6(5)	67.9	
		5-01-67	72.6(5)	69.9	
		6-01-67	72.6(5)	69.9	
		7-01-67	75.6(5)	66.9	
		8-07-67	81.6(5)	60.9	
		9-01-67	87.7	54.8	
02S/12W-35F01S	136.5	10-24-66	67.0	69.5	101
		11-28-66	65.3	71.2	
		12-27-66	63.7	72.8	
		1-30-67	62.3	74.2	
		2-27-67	61.9	74.6	
		3-27-67	60.4	76.1	
		4-25-67	59.9	76.6	
		5-22-67	58.8	77.7	
		6-26-67	58.7	77.8	
		7-24-67	59.5	77.0	
		8-28-67	61.6	74.9	
		9-25-67	63.3	73.2	
02S/12W-35H12S	142.5	10-24-66	61.9	80.6	101
		11-29-66	57.6	84.9	
		12-27-66	54.6	87.9	
		1-30-67	56.3	86.2	
		2-27-67	53.8	88.7	
		3-27-67	55.0	87.5	
		4-24-67	(9)		
		5-22-67	56.7	85.8	
		6-27-67	58.1	84.4	
		7-24-67	60.3	82.2	
		8-29-67	62.0	80.5	
		9-25-67	(9)		
02S/12W-35K01S	138.0	10-03-66	112.5(5)	25.5	101
		10-31-66	107.5(5)	30.5	
		11-28-66	102.5(5)	35.5	
		1-30-67	101.5(5)	36.5	
		2-27-67	98.5(5)	39.5	
		4-03-67	83.5(5)	54.5	
		5-01-67	85.5(5)	52.5	
		5-29-67	87.5(5)	50.5	
		7-03-67	96.5(5)	41.5	
		7-31-67	101.5(5)	36.5	
		9-05-67	116.5(5)	21.5	
02S/12W-35P01S	129.0	10-03-66	76.0(5)	53.0	101
		10-31-66	77.0(5)	52.0	
		11-28-66	77.0(5)	52.0	
		1-30-67	78.0(5)	51.0	
		2-28-67	77.0(5)	52.0	
		4-03-67	69.0(5)	60.0	
		5-01-67	67.0(5)	62.0	
		5-29-67	67.0(5)	62.0	
		7-03-67	70.0(5)	59.0	
		7-31-67	74.0(5)	55.0	
		9-06-67	77.0(5)	52.0	
02S/12W-36B01S	139.0	10-24-66	(9)		101
		11-29-66	31.3	107.7	
		12-27-66	29.2	109.8	
		1-30-67	34.4	104.6	
		2-27-67	28.4	110.6	
		3-27-67	34.9	104.1	
		4-24-67	31.9	107.1	
		5-22-67	36.7	102.3	
		6-27-67	41.6	97.4	
		7-24-67	48.1	90.9	
		8-29-67	54.7	84.3	
		9-25-67	56.0	83.0	
02S/12W-36G01S	134.0	10-24-66	33.3	100.7	101
		11-29-66	32.5	101.5	
		12-27-66	31.8	102.2	
		1-30-67	35.6	98.4	
		2-27-67	29.7	104.3	
		3-27-67	35.6	98.4	
		4-24-67	30.7	103.3	
		5-22-67	34.4	99.6	
		6-27-67	38.9	95.1	
		7-24-67	42.2	91.8	
		8-29-67	46.6	87.4	
02S/12W-36L03S	134.0	10-24-66	39.0	95.0	101
		11-28-66	36.3	97.7	
		12-27-66	36.7	97.3	

COASTAL PL OF LA CO HYDRO SUBUNIT U-05.A0
CENTRAL HYDRO SUBAREA U-05.A5

STATE WELL NUMBER	GROUND SURFACE ELEVATION IN FEET	DATE	GROUND SURFACE TO WATER SURFACE IN FEET	WATER SURFACE ELEVATION IN FEET	AGENCY SUPPLYING DATA
02S/12W-36L03S	134.0	1-30-67	41.0	93.0	101
(CONT.)		2-27-67	35.0	99.0	
		6-26-67	46.7	87.3	
		7-24-67	50.0	84.0	
		8-13-67	(6)		
		8-28-67	(9)		
02S/12W-36R02S	133.5	12-07-66	54.0(5)	79.5	101
		2-22-67	50.0(5)	83.5	
		5-01-67	48.5(5)	85.0	
		7-17-67	55.0	78.5	
		9-12-67	60.0	73.5	
02S/13W-01K01S	197.5	11-01-66	267.3(1)	-69.8	101
		11-15-66	236.3	-38.8	
		4-11-67	232.0	-34.5	
02S/13W-01N01S	196.0	11-01-66	260.0	-64.0	101
		4-11-67	246.4	-50.4	
02S/13W-02M01S	252.0	11-01-66	540.0(1)	-288.0	101
		11-18-66	339.0(5)	-87.0	
		4-20-67	542.0(5)	-290.0	
02S/13W-02N01S	253.0	11-01-66	(4)		101
		4-20-67	(4)		
02S/13W-04D01S	230.8	11-01-66	254.7	-23.9	101
		4-10-67	256.0	-25.2	
02S/13W-05A01S	227.0	11-01-66	281.3	-54.3	101
		4-10-67	280.9	-53.9	
02S/13W-05B01S	224.0	11-09-66	281.9(4)	-57.9	101
		4-10-67	(9)		
02S/13W-05G01S	219.0	11-09-66	(4)		101
		4-10-67	(9)		
02S/13W-06R02S	195.0	11-01-66	(6)		101
02S/13W-10A01S	214.2	10-04-66	301.6	-87.4	101
		11-28-66	298.2	-84.0	
		12-13-66	296.8	-82.6	
		1-04-67	293.8	-79.6	
		2-08-67	295.3	-81.1	
		3-07-67	293.8	-79.6	
		4-10-67	294.9	-80.7	
		5-09-67	295.5	-81.3	
		7-05-67	295.6	-81.4	
		8-02-67	295.3	-81.1	
		9-06-67	295.0	-80.8	
02S/13W-10A03S	230.6	11-02-66	310.2	-79.6	101
		4-10-67	303.7	-73.1	
02S/13W-10A04S	226.0	11-09-66	312.6	-86.6	101
		4-10-67	(1)		
		4-20-67	304.1	-78.1	
02S/13W-10B01S	224.5	11-15-66	313.6	-89.1	101
		4-10-67	314.4	-89.9	
02S/13W-10M01S	206.0	10-01-66	287.7(5)	-81.7	101
		11-01-66	289.7(5)	-83.7	
		11-21-66	284.4	-78.4	
		12-01-66	283.7(5)	-77.7	
		1-01-67	287.4	-81.4	
		2-01-67	282.7(5)	-76.7	
		3-01-67	282.7(5)	-76.7	
		4-01-67	283.7(5)	-77.7	
		5-01-67	277.7(5)	-71.7	
		6-01-67	276.7(5)	-70.7	
		7-01-67	278.7(5)	-72.7	
		8-07-67	282.7(5)	-76.7	
		9-15-67	282.7(5)	-76.7	
02S/13W-10P04S	203.8	12-20-66	(0)		101
		7-27-67	(6)		
02S/13W-10P05S	202.0	10-02-66	283.6(5)	-81.6	101
		11-06-66	288.6(5)	-86.6	
		12-04-66	286.6(5)	-84.6	
		1-02-67	276.6(5)	-74.6	
		2-05-67	272.6(5)	-70.6	
		3-05-67	276.6(5)	-74.6	
		4-02-67	270.6(5)	-68.6	
		5-01-67	270.6(5)	-68.6	
		7-04-67	266.6(5)	-64.6	
		8-04-67	276.6(5)	-74.6	
		9-04-67	270.6(5)	-68.6	
02S/13W-10P06S	200.9	10-02-66	291.2(5)	-90.3	101
		11-04-66	294.2(5)	-93.3	
		12-11-66	284.2(5)	-83.3	
		1-08-67	288.2(5)	-87.3	
		2-03-67	285.2(5)	-84.3	
		3-03-67	289.2(5)	-88.3	

See page 117 for key to terms & abbreviations

TABLE C-I

GROUND WATER LEVELS AT WELLS

L A SAN GABRIEL RIVER HYDRO UNIT U-05.00

COASTAL PL OF LA CO HYDRO SUBUNIT U-05.A0
CENTRAL HYDRO SUBAREA U-05.A5

STATE WELL NUMBER	GROUND SURFACE ELEVATION IN FEET	DATE	GROUND SURFACE TO WATER SURFACE IN FEET	WATER SURFACE ELEVATION IN FEET	AGENCY SUPPLYING DATA
02S/13W-10P06S (CONT.)	200.9	4-02-67	278.2(5)	-77.3	101
		5-01-67	279.2(5)	-78.3	
		7-04-67	272.2(5)	-71.3	
		8-04-67	284.2(4)	-83.3	
		9-01-67	284.2(4)	-83.3	
02S/13W-10R05S	199.7	10-04-66	208.6	-8.9	101
		11-23-66	208.3	-8.6	
		12-13-66	208.2	-8.5	
		1-04-67	207.9	-8.2	
		2-08-67	207.6	-7.9	
		3-07-67	208.3	-8.6	
		4-10-67	208.2	-8.5	
		5-09-67	208.2	-8.5	
		7-05-67	207.3	-7.6	
		8-02-67	207.6	-7.9	
		9-06-67	207.7	-8.0	
02S/13W-10R06S	199.7	11-02-66	293.0	-93.3	101
		11-26-66	292.5(5)	-92.8	
		4-10-67	296.1	-96.4	
02S/13W-11E03S	208.7	10-04-66	271.2	-62.5	101
		11-28-66	271.0	-62.3	
		12-13-66	270.4	-61.7	
		2-08-67	269.6	-60.9	
		3-07-67	269.1	-60.4	
		4-10-67	268.4	-59.7	
		5-09-67	268.7	-60.0	
		7-05-67	267.4	-58.7	
		8-02-67	267.9	-59.2	
		9-06-67	268.0	-59.3	
02S/13W-11E04S	208.0	10-02-66	298.0(5)	-90.0	101
		11-06-66	297.0(5)	-89.0	
		12-04-66	304.0(5)	-96.0	
		1-02-67	290.0(5)	-82.0	
		2-05-67	290.0(5)	-82.0	
		3-05-67	291.0(5)	-83.0	
		4-02-67	291.0(5)	-83.0	
		5-07-67	290.0(5)	-82.0	
		7-04-67	289.0(5)	-81.0	
		8-06-67	290.0(5)	-82.0	
		9-04-67	288.0(5)	-80.0	
02S/13W-11G06S	199.0	11-02-66	288.2	-89.2	101
		4-10-67	279.2	-80.2	
02S/13W-11L03S	197.6	10-04-66	206.2	-8.6	101
		11-28-66	206.0	-8.4	
		2-08-67	205.7	-8.1	
		3-07-67	205.4	-7.8	
		4-10-67	205.3	-7.7	
		5-09-67	205.1	-7.5	
		7-05-67	205.5	-7.9	
		8-02-67	205.6	-8.0	
		9-06-67	205.8	-8.2	
02S/13W-11N05S	200.0	11-02-66	289.4	-89.4	101
		4-10-67	281.4	-81.4	
02S/13W-11P02S	200.0	11-09-66	(1)		101
		11-15-66	284.1	-84.1	
		4-10-67	(1)		
		4-17-67	(1)		
		4-20-67	(1)		
		4-24-67	272.6	-72.6	
02S/13W-11R02S	189.8	10-02-66	260.2(5)	-70.4	101
		11-04-66	264.2(5)	-74.4	
		12-02-66	268.2(5)	-78.4	
		1-02-67	266.2(5)	-76.4	
		2-05-67	260.2(5)	-70.4	
		3-05-67	258.2(5)	-68.4	
		4-02-67	260.2(5)	-70.4	
		5-01-67	263.2(5)	-73.4	
		7-04-67	258.2(5)	-68.4	
		8-06-67	262.2(5)	-72.4	
		9-04-67	258.2(5)	-68.4	
02S/13W-11R03S	188.7	10-02-66	281.3(5)	-92.6	101
		11-06-66	276.3(5)	-87.6	
		12-04-66	272.3(5)	-83.6	
		1-02-67	262.3(5)	-73.6	
		2-03-67	309.3(5)	-120.6	
		3-03-67	296.3(5)	-107.6	
		4-02-67	269.3(5)	-80.6	
		5-07-67	264.3(5)	-75.6	
		7-04-67	266.3(5)	-77.6	
		8-04-67	304.3(5)	-115.6	
		9-01-67	302.3(5)	-113.6	
02S/13W-11R04S	187.8	10-02-66	282.3(5)	-94.5	101
		11-04-66	271.3(5)	-83.5	
		12-02-66	306.3(5)	-118.5	
		1-02-67	263.3(5)	-75.5	
		2-05-67	265.3(5)	-77.5	
		3-05-67	265.3(5)	-77.5	

COASTAL PL OF LA CO HYDRO SUBUNIT U-05.A0
CENTRAL HYDRO SUBAREA U-05.A5

STATE WELL NUMBER	GROUND SURFACE ELEVATION IN FEET	DATE	GROUND SURFACE TO WATER SURFACE IN FEET	WATER SURFACE ELEVATION IN FEET	AGENCY SUPPLYING DATA
02S/13W-11R04S (CONT.)	187.8	4-02-67	269.3(5)	-81.5	101
		5-01-67	285.3(5)	-97.5	
		7-04-67	267.3(5)	-79.5	
		8-06-67	270.3(5)	-82.5	
		9-04-67	263.3(5)	-75.5	
02S/13W-12A01S	185.2	10-31-66	249.0	-63.8	101
		2-28-67	241.0	-55.8	
		4-30-67	239.0	-53.8	
		6-30-67	240.0	-54.8	
		8-31-67	252.0	-66.8	
02S/13W-12C01S	185.0	11-01-66	220.6(4)	-35.6	101
		4-11-67	221.8	-36.8	
02S/13W-12M03S	187.0	11-02-66	224.4	-37.4	101
		4-10-67	(3)		
02S/13W-13A01S	168.5	11-02-66	215.7(4)	-47.2	101
		4-11-67	205.0(4)	-36.5	
02S/13W-13E01S	181.4	11-03-66	225.7	-44.3	101
		4-17-67	224.1	-42.7	
02S/13W-13E06S	181.3	11-03-66	(1)		101
		4-17-67	230.5	-49.2	
02S/13W-13F01S	167.7	10-31-66	245.0(5)	-77.3	101
		11-30-66	255.0(5)	-87.3	
		12-31-66	235.0(5)	-67.3	
		1-31-67	240.0(5)	-72.3	
		2-28-67	235.0(5)	-67.3	
		3-31-67	240.0(5)	-72.3	
		4-30-67	235.0(5)	-67.3	
		5-31-67	241.0(5)	-73.3	
		6-30-67	227.0(5)	-59.3	
		7-31-67	240.0(5)	-72.3	
		8-30-67	235.0(5)	-67.3	
		9-30-67	232.0(5)	-64.3	
02S/13W-13H01S	162.2	10-31-66	203.0(5)	-40.8	101
		11-30-66	187.0(5)	-24.8	
		12-31-66	184.0(5)	-21.8	
		1-31-67	184.0(5)	-21.8	
		2-28-67	186.0(5)	-23.8	
		3-31-67	184.0(5)	-21.8	
		4-30-67	187.0(5)	-24.8	
		5-31-67	187.0(5)	-24.8	
		6-30-67	189.0(5)	-26.8	
		7-31-67	194.0(5)	-31.8	
		8-30-67	194.0(5)	-31.8	
		9-30-67	189.0(5)	-26.8	
02S/13W-14A01S	187.0	10-02-66	261.4(5)	-74.4	101
		11-06-66	257.4(5)	-70.4	
		12-04-66	253.4(5)	-66.4	
		1-02-67	247.4(5)	-60.4	
		2-07-67	267.4(5)	-80.4	
		3-03-67	265.4(5)	-78.4	
		4-02-67	248.4(5)	-61.4	
		5-07-67	243.4(5)	-56.4	
		7-04-67	247.4(5)	-60.4	
		8-04-67	275.4(5)	-88.4	
		9-01-67	271.4(5)	-84.4	
02S/13W-14H01S	180.7	10-02-66	227.8(5)	-47.1	101
		11-04-66	226.8(5)	-46.1	
		12-02-66	222.8(5)	-42.1	
		1-02-67	218.8(5)	-38.1	
		2-03-67	218.8(5)	-38.1	
		3-03-67	219.8(5)	-39.1	
		4-02-67	218.8(5)	-38.1	
		5-01-67	222.8(5)	-42.1	
		7-04-67	218.8(5)	-38.1	
		8-04-67	223.8(5)	-43.1	
		9-01-67	226.8(5)	-46.1	
02S/13W-14H02S	185.0	10-16-66	253.8(5)	-68.8	101
		11-13-66	260.8(5)	-75.8	
		12-11-66	258.8(5)	-73.8	
		1-08-67	246.8(5)	-61.8	
		2-05-67	241.8(5)	-56.8	
		3-05-67	241.8(5)	-56.8	
		4-09-67	241.8(5)	-56.8	
		5-01-67	236.8(5)	-51.8	
		7-04-67	235.8(5)	-50.8	
		8-06-67	241.8(5)	-56.8	
		9-04-67	236.8(5)	-51.8	
02S/13W-14H03S	187.0	10-02-66	273.9(5)	-86.9	101
		11-04-66	273.9(5)	-86.9	
		12-02-66	276.9(5)	-89.9	
		1-02-67	258.9(5)	-71.9	
		2-03-67	269.9(5)	-82.9	
		3-03-67	267.9(5)	-80.9	
		4-02-67	260.9(5)	-73.9	
		5-01-67	253.9(5)	-66.9	
		7-04-67	253.9(5)	-66.9	

See page 117 for key to terms & abbreviations

TABLE C-I

GROUND WATER LEVELS AT WELLS

L A SAN GABRIEL RIVER HYDRO UNIT U-05.00

COASTAL PL OF LA CO HYDRO SUBUNIT U-05.A0
CENTRAL HYDRO SUBAREA

STATE WELL NUMBER	GROUND SURFACE ELEVATION IN FEET	DATE	GROUND SURFACE TO WATER SURFACE IN FEET	WATER SURFACE ELEVATION IN FEET	AGENCY SUPPLYING DATA U-05.A5
02S/13W-14H03S	187.0	8-06-67	257.9(5)	-70.9	101
(CONT.)		9-04-67	249.9(5)	-62.9	
02S/13W-15C01S	195.0	11-02-66	185.8	9.2	101
		4-10-67	186.7	8.3	
02S/13W-15L01S	190.0	11-03-66	85.7	104.3	101
		4-17-67	85.6	104.4	
02S/13W-16D06S	175.0	7-07-67	176.3	-1.3	200
		8-17-67	(0)		
		9-05-67	176.8	-1.8	
02S/13W-16Q07S	176.0	7-07-67	210.6	-34.6	200
		8-04-67	212.5	-36.5	
		8-17-67	(0)		
		9-05-67	212.3	-36.3	
02S/13W-20J03S	158.0	12-20-66	(0)		101
		6-14-67	(0)		412
02S/13W-20R02S	154.0	11-03-66	135.1	18.9	101
		4-17-67	(1)		
		6-13-67	(0)		412
02S/13W-20R03S	152.0	10-01-66	193.5(5)	-41.5	101
		11-01-66	195.5	-43.5	
		11-03-66	211.4	-59.4	
		12-01-66	190.5(5)	-38.5	
		1-01-67	193.5(5)	-41.5	
		2-01-67	190.5(5)	-38.5	
		3-01-67	191.5(5)	-39.5	
		4-01-67	193.5(5)	-41.5	
		4-17-67	(4)		
		5-01-67	177.5(6)	-25.5	
		7-01-67	192.5(5)	-40.5	
		8-01-67	191.5(5)	-39.5	
		9-01-67	191.5(5)	-39.5	
02S/13W-21E01S	166.0	10-01-66	223.9(5)	-57.9	101
		11-01-66	224.9(5)	-58.9	
		12-01-66	224.1	-58.1	
		1-01-67	219.9(5)	-53.9	
		2-01-67	219.9(5)	-53.9	
		3-01-67	219.9(5)	-53.9	
		4-01-67	219.9(5)	-53.9	
		5-01-67	219.9(5)	-53.9	
		6-01-67	217.9(5)	-51.9	
		7-01-67	219.9(5)	-53.9	
		8-21-67	221.1	-55.1	
		9-15-67	221.9(5)	-55.9	
02S/13W-21K04S	164.7	11-03-66	205.4	-40.7	101
		4-17-67	205.8	-41.1	
02S/13W-21K07S	165.0	11-07-66	232.9	-67.9	101
		4-17-67	225.4	-60.4	
02S/13W-21Q08S	183.6	11-03-66	222.5	-38.9	101
		4-17-67	220.0	-36.4	
02S/13W-22D07S	178.0	12-29-66	(0)		101
02S/13W-22P02S	162.0	10-01-66	237.0(5)	-75.0	101
		11-01-66	236.0(5)	-74.0	
		12-01-66	232.0(5)	-70.0	
		1-01-67	228.0(5)	-66.0	
		2-01-67	228.0(5)	-66.0	
		3-01-67	235.0(5)	-73.0	
		4-01-67	230.0(5)	-68.0	
		5-01-67	231.0(5)	-69.0	
		7-01-67	232.0(5)	-70.0	
		8-01-67	235.0(5)	-73.0	
		9-01-67	237.0(5)	-75.0	
02S/13W-23A02S	162.1	10-13-66	165.9	-3.8	733
		11-03-66	166.2	-4.1	
		11-24-66	165.4	-3.3	
		12-14-66	163.3	-1.2	
		1-05-67	161.9	.2	
		1-26-67	160.0	2.1	
		2-16-67	159.4	2.7	
		3-09-67	(7)		
		3-30-67	(7)		
02S/13W-23D05S	178.0	10-01-66	236.3(5)	-58.3	101
		11-01-66	233.3(5)	-55.3	
		12-01-66	227.3(5)	-49.3	
		1-01-67	225.3(5)	-47.3	
		2-01-67	226.3(5)	-48.3	
		3-01-67	231.3(5)	-53.3	
		4-01-67	228.3(5)	-50.3	
		5-01-67	225.3(5)	-47.3	
		7-01-67	229.3(5)	-51.3	
		8-01-67	238.3(5)	-60.3	
		9-01-67	252.3(5)	-74.3	
02S/13W-23H01S	154.0	10-01-66	205.1(5)	-51.1	101

COASTAL PL OF LA CO HYDRO SUBUNIT U-05.A0
CENTRAL HYDRO SUBAREA

STATE WELL NUMBER	GROUND SURFACE ELEVATION IN FEET	DATE	GROUND SURFACE TO WATER SURFACE IN FEET	WATER SURFACE ELEVATION IN FEET	AGENCY SUPPLYING DATA U-05.A5
02S/13W-23H01S	154.0	11-01-66	206.1(5)	-52.1	101
(CONT.)		12-01-66	199.1(5)	-45.1	
		1-01-67	194.1(5)	-40.1	
		2-01-67	192.1(5)	-38.1	
		3-01-67	190.1(5)	-36.1	
		4-01-67	201.1(5)	-47.1	
		5-01-67	197.1(5)	-43.1	
		7-01-67	199.1(5)	-45.1	
		8-01-67	199.1(5)	-45.1	
		9-01-67	204.1(5)	-50.1	
02S/13W-23J02S	145.7	10-01-66	194.1(5)	-48.4	101
		11-01-66	192.1(5)	-46.4	
		12-01-66	185.1(5)	-39.4	
		1-01-67	181.1(5)	-35.4	
		2-01-67	181.1(5)	-35.4	
		3-01-67	184.1(5)	-38.4	
		4-01-67	179.1(5)	-33.4	
		5-01-67	178.1(5)	-32.4	
		7-01-67	182.1(5)	-36.4	
		8-01-67	189.1(5)	-43.4	
		9-01-67	192.1(5)	-46.4	
02S/13W-24Q02S	146.0	10-01-66	187.0(5)	-41.0	101
		11-07-66	180.6	-34.6	
		12-01-66	176.0(5)	-30.0	
		1-01-67	171.6	-25.6	
		2-01-67	174.0(5)	-28.0	
		3-01-67	169.0(5)	-23.0	
		4-01-67	175.0(5)	-29.0	
		5-01-67	171.0(5)	-25.0	
		6-01-67	171.6	-25.6	
		7-01-67	174.0(5)	-28.0	
		8-15-67	178.0(5)	-32.0	
		9-15-67	177.0(5)	-31.0	
02S/13W-25C02S	142.1	12-21-66	(0)		101
		4-17-67	161.1	-19.0	
02S/13W-25D03S	140.0	10-01-66	185.6(5)	-45.6	101
		11-01-66	192.6(5)	-52.6	
		12-01-66	173.6(5)	-33.6	
		1-01-67	172.6(5)	-32.6	
		2-01-67	170.6(5)	-30.6	
		3-01-67	217.6(6)	-77.6	
		4-01-67	167.6(5)	-27.6	
		5-01-67	166.6(5)	-26.6	
		7-01-67	172.6(5)	-32.6	
		8-01-67	178.6(5)	-38.6	
		9-01-67	183.6(5)	-43.6	
02S/13W-25D04S	142.7	10-01-66	210.0(5)	-67.3	101
		11-01-66	202.0(5)	-59.3	
		12-01-66	198.0(5)	-55.3	
		1-01-67	200.0(5)	-57.3	
		2-01-67	193.0(5)	-50.3	
		3-01-67	190.0(5)	-47.3	
		4-01-67	192.0(5)	-49.3	
		5-01-67	191.0(5)	-48.3	
		7-01-67	195.0(5)	-52.3	
		8-01-67	203.0(5)	-60.3	
		9-01-67	203.0(5)	-60.3	
02S/13W-25D05S	140.7	10-01-66	(0)		101
		11-01-66	151.5(5)	-10.8	
		12-01-66	144.5(5)	-3.8	
		1-01-67	141.5(5)	-.8	
		2-01-67	141.5(5)	-.8	
		3-01-67	141.5(5)	-.8	
		4-01-67	142.5(5)	-1.8	
		5-01-67	142.5(5)	-1.8	
		6-01-67	142.5(5)	-1.8	
		7-01-67	144.5(5)	-3.8	
		8-01-67	152.5(5)	-11.8	
		9-01-67	154.5(5)	-13.8	
02S/13W-25H01S	137.0	10-04-66	169.7(5)	-32.7	101
		11-08-66	167.7(5)	-30.7	
		12-06-66	151.7(5)	-14.7	
		1-03-67	153.7(5)	-16.7	
		2-06-67	147.7(5)	-10.7	
		3-05-67	148.7(5)	-11.7	
		4-05-67	148.7(5)	-11.7	
		5-24-67	153.7(5)	-16.7	
		6-01-67	148.7(5)	-11.7	
		7-03-67	153.7(5)	-16.7	
		8-12-67	158.7(5)	-21.7	
		9-11-67	163.7(5)	-26.7	
02S/13W-25H03S	136.0	10-04-66	138.5(5)	-2.5	101
		11-08-66	138.5(5)	-2.5	
		12-06-66	133.5(5)	2.5	
		1-03-67	133.5(5)	2.5	
		2-06-67	133.5(5)	2.5	
		3-06-67	143.5(5)	-7.5	
		4-05-67	143.5(5)	-7.5	
		5-24-67	168.5(5)	-32.5	
		6-01-67	168.5(5)	-32.5	

See page 117 for key to terms & abbreviations

TABLE C-I

GROUND WATER LEVELS AT WELLS

L A SAN GABRIEL RIVER HYDRO UNIT U-05.00

COASTAL PL OF LA CO HYDRO SUBUNIT U-05.A0
CENTRAL HYDRO SUBAREA U-05.A5

STATE WELL NUMBER	GROUND SURFACE ELEVATION IN FEET	DATE	GROUND SURFACE TO WATER SURFACE IN FEET	WATER SURFACE ELEVATION IN FEET	AGENCY SUPPLYING DATA
02S/13W-25H03S	136.0	7-03-67	168.5(5)	-32.5	101
(CONT.)		8-12-67	158.5(5)	-22.5	
		9-11-67	163.5(5)	-27.5	
02S/13W-25Q01S	125.0	10-01-66	148.7(5)	-23.7	101
		11-01-66	147.7(5)	-22.7	
		12-01-66	138.7(5)	-13.7	
		1-01-67	136.7(5)	-11.7	
		2-01-67	136.7(5)	-11.7	
		3-01-67	138.7(5)	-13.7	
		4-01-67	139.7(5)	-14.7	
		5-01-67	133.7(5)	-8.7	
		7-01-67	143.7(5)	-18.7	
		8-01-67	143.7(5)	-18.7	
		9-01-67	178.7(6)	-53.7	
02S/13W-27B07S	157.0	10-31-66	217.5(5)	-60.5	101
		11-30-66	214.5(5)	-57.5	
		12-31-66	209.5(5)	-52.5	
		1-31-67	206.5(5)	-49.5	
		2-28-67	206.5(5)	-49.5	
		3-31-67	206.5(5)	-49.5	
		4-30-67	206.5(5)	-49.5	
		7-31-67	214.5(5)	-57.5	
		8-31-67	218.5(5)	-61.5	
		9-30-67	211.5(5)	-54.5	
02S/13W-27B11S	157.0	11-09-66	138.9(2)	18.1	101
		4-17-67	138.5	18.5	
02S/13W-27B19S	157.0	10-31-66	214.5(5)	-57.5	101
		11-30-66	216.5(5)	-59.5	
		12-31-66	206.5(5)	-49.5	
		1-31-67	207.5(5)	-50.5	
		2-28-67	210.5(5)	-53.5	
		3-31-67	205.5(5)	-48.5	
		4-30-67	205.5(5)	-48.5	
		5-31-67	209.5(5)	-52.5	
		7-31-67	214.5(5)	-57.5	
		8-31-67	220.5(5)	-63.5	
		9-30-67	211.5(5)	-54.5	
02S/13W-27E04S	142.5	10-01-66	182.0(5)	-39.5	101
		11-01-66	179.0(5)	-36.5	
		12-01-66	177.0(5)	-34.5	
		12-21-66	174.4	-31.9	
		2-01-67	173.4	-30.9	
		3-01-67	175.0(5)	-32.5	
		4-01-67	173.0(5)	-30.5	
		5-01-67	172.0(5)	-29.5	
		6-01-67	176.0(5)	-33.5	
		7-01-67	174.0(5)	-31.5	
		8-15-67	179.0(5)	-36.5	
		9-15-67	181.0(5)	-38.5	
02S/13W-28G01S	142.0	10-07-66	186.4	-44.4	101
		11-01-66	187.4	-45.4	
		12-07-66	179.3(5)	-37.3	
		1-01-67	177.3(5)	-35.3	
		2-01-67	179.3(5)	-37.3	
		3-01-67	174.3(5)	-32.3	
		4-01-67	175.3(5)	-33.3	
		5-01-67	175.3(5)	-33.3	
		6-01-67	178.3(5)	-36.3	
		7-01-67	176.3(5)	-34.3	
		8-15-67	181.3(5)	-39.3	
		9-21-67	177.4	-35.4	
02S/13W-28G02S	142.0	10-07-66	188.3(5)	-46.3	101
		11-07-66	188.3(5)	-46.3	
		12-15-66	177.3(5)	-35.3	
		1-15-67	188.3(5)	-46.3	
		2-15-67	178.3(5)	-36.3	
		3-01-67	205.3(5)	-63.3	
		4-01-67	180.3(5)	-38.3	
		5-01-67	180.3(5)	-38.3	
		6-01-67	181.3(5)	-39.3	
		7-01-67	181.3(5)	-39.3	
		8-07-67	178.8	-36.8	
		9-21-67	177.8	-35.8	
02S/13W-28G03S	142.0	10-15-66	188.4(5)	-46.4	101
		11-07-66	183.4(5)	-41.4	
		12-15-66	178.4(5)	-36.4	
		1-15-67	181.4(5)	-39.4	
		2-15-67	178.4(5)	-36.4	
		3-15-67	177.4(5)	-35.4	
		4-15-67	175.4(5)	-33.4	
		5-15-67	177.4(5)	-35.4	
		6-15-67	178.4(5)	-36.4	
		7-15-67	179.4(5)	-37.4	
		8-15-67	185.4(5)	-43.4	
		9-15-67	185.7	-43.7	
02S/13W-28H01S	142.0	10-01-66	121.0(5)	21.0	101
		11-01-66	121.0(5)	21.0	
		12-21-66	122.6	19.4	
		2-01-67	124.6	17.4	

COASTAL PL OF LA CO HYDRO SUBUNIT U-05.A0
CENTRAL HYDRO SUBAREA U-05.A5

STATE WELL NUMBER	GROUND SURFACE ELEVATION IN FEET	DATE	GROUND SURFACE TO WATER SURFACE IN FEET	WATER SURFACE ELEVATION IN FEET	AGENCY SUPPLYING DATA
02S/13W-28H01S	142.0	3-01-67	119.0(5)	23.0	101
(CONT.)		4-01-67	119.0(5)	23.0	
		5-01-67	120.0(5)	22.0	
		6-01-67	120.0(5)	22.0	
		7-01-67	120.0(5)	22.0	
		8-21-67	121.6	20.4	
		9-15-67	121.0(5)	21.0	
02S/13W-31C02S	132.9	11-14-66	190.5	-57.6	101
		4-17-67	189.8	-56.9	
02S/13W-32C04S	130.0	7-07-67	196.7	-66.7	200
		8-04-67	200.6	-70.6	
		8-17-67	(0)		
		9-05-67	201.8	-71.8	
02S/13W-32F02S	128.0	2-09-67	(0)		101
		7-13-67	200.0	-72.0	200
		8-11-67	207.0	-79.0	
		8-17-67	(0)		
		9-14-67	199.0	-71.0	
02S/13W-32R06S	118.0	10-31-66	286.0(1)	-168.0	101
		4-13-67	296.0(1)	-178.0	
		7-21-67	194.0	-76.0	
02S/13W-32R07S	117.0	2-09-67	(0)		101
		7-14-67	322.8(1)	-205.8	200
		8-13-67	326.8(1)	-209.8	
		8-17-67	(0)		
		9-07-67	325.8(1)	-208.8	
02S/13W-32R08S	117.0	11-03-66	185.9	-68.9	101
		3-08-67	192.8(5)	-75.8	
		4-13-67	308.8(1)	-191.8	
02S/13W-32R09S	117.0	7-07-67	197.2	-80.2	200
		8-04-67	200.2	-83.2	
		8-17-67	(0)		
		9-05-67	202.1	-85.1	
02S/13W-32R12S	118.0	2-09-67	(0)		101
		7-14-67	301.0(1)	-183.0	200
		8-13-67	313.0(1)	-195.0	
		8-17-67	(0)		
		9-07-67	312.0(1)	-194.0	
02S/13W-34D01S	126.1	10-01-66	114.0(5)	12.1	101
		11-01-66	113.0(5)	13.1	
		12-01-66	113.0(5)	13.1	
		1-01-67	113.0(5)	13.1	
		2-01-67	113.0(5)	13.1	
		3-01-67	114.0(5)	12.1	
		4-01-67	113.0(5)	13.1	
		5-01-67	113.0(5)	13.1	
		6-01-67	114.0(5)	12.1	412
		8-27-67	114.0	12.1	101
		9-03-67	122.0(1)	4.1	
		9-10-67	114.0(5)	12.1	
02S/13W-34D02S	130.3	10-01-66	118.0(5)	12.3	101
		11-01-66	118.0(5)	12.3	
		12-01-66	118.0(5)	12.3	
		1-01-67	119.0(5)	11.3	
		2-01-67	118.0(5)	12.3	
		3-01-67	119.0(5)	11.3	
		4-01-67	120.0(5)	10.3	
		5-01-67	119.0(5)	11.3	
		6-01-67	119.0(5)	11.3	
		8-27-67	119.0(5)	11.3	
		9-03-67	119.0(5)	11.3	
02S/13W-34D03S	127.1	10-01-66	112.5(5)	14.6	101
		11-01-66	112.5(5)	14.6	
		12-01-66	112.5(5)	14.6	
		1-01-67	112.5(5)	14.6	
		2-01-67	111.5(5)	15.6	
		3-01-67	111.5(5)	15.6	
		4-01-67	111.5(5)	15.6	
		5-01-67	112.5(5)	14.6	
02S/13W-34D04S	127.0	10-01-66	114.7(5)	12.3	101
		11-15-66	113.7(5)	13.3	
		12-01-66	112.7(5)	14.3	
		1-01-67	112.7(5)	14.3	
		2-01-67	111.7(5)	15.3	
		3-01-67	110.7(5)	16.3	
		4-01-67	111.7(5)	15.3	
		5-01-67	111.7(5)	15.3	
		6-01-67	112.7(5)	14.3	
		8-27-67	120.7(1)	6.3	
		9-03-67	122.7(1)	4.3	
02S/13W-35A01S	121.0	11-09-66	162.7(5)	-41.7	101
		4-17-67	(1)		
		4-20-67	129.2	-8.2	
		6-13-67	(0)		

See page 117 for key to terms & abbreviations

TABLE C-1

GROUND WATER LEVELS AT WELLS

L A SAN GABRIEL RIVER HYDRO UNIT U-05.00

COASTAL PL OF LA CO HYDRO SUBUNIT U-05.A0
CENTRAL HYDRO SUBAREA U-05.A5

STATE WELL NUMBER	GROUND SURFACE ELEVATION IN FEET	DATE	GROUND SURFACE TO WATER SURFACE IN FEET	WATER SURFACE ELEVATION IN FEET	AGENCY SUPPLYING DATA
02S/13W-36B01S	122.0	11-01-66	129.8(5)	-7.8	101
		12-01-66	121.8(5)	.2	
		1-01-67	120.8(5)	1.2	
		2-01-67	117.8(5)	4.2	
		3-01-67	121.8(5)	.2	
		4-01-67	119.8(5)	2.2	
		5-01-67	116.8(5)	5.2	
		6-01-67	120.8(5)	1.2	
		7-01-67	117.8(5)	4.2	
		8-01-67	135.8(5)	-13.8	
		9-01-67	135.8(5)	-13.8	
02S/13W-36F01S	120.0	6-13-67	(0)		101
02S/13W-36F02S	120.0	10-01-66	146.0(5)	-26.0	101
		11-01-66	149.0(5)	-29.0	
		12-01-66	132.0(5)	-12.0	
		1-01-67	117.0(5)	3.0	
		2-01-67	116.0(5)	4.0	
		3-01-67	117.0(5)	3.0	
		4-01-67	116.0(5)	4.0	
		5-01-67	119.0(5)	1.0	
		7-01-67	138.0(5)	-18.0	
		8-01-67	168.0(5)	-48.0	
		9-01-67	173.0(5)	-53.0	
02S/13W-36Q01S	114.0	10-01-66	126.0(5)	-12.0	101
		11-01-66	121.0(5)	-7.0	
		11-03-66	124.4	-10.4	
		12-01-66	113.0(5)	1.0	
		3-01-67	111.0(5)	3.0	
		4-01-67	111.0(5)	3.0	
		4-17-67	110.9	3.1	
		5-01-67	108.0(5)	6.0	
		6-01-67	112.0(5)	2.0	
		8-01-67	129.0	-15.0	
		9-01-67	124.6	-10.6	
02S/13W-36R01S	115.4	10-01-66	126.3(5)	-10.9	101
		11-01-66	125.3(5)	-9.9	
		12-01-66	116.3(5)	-.9	
		1-01-67	(6)		
02S/14W-03K01S	110.0	10-01-66	162.9	-52.9	101
		11-05-66	162.8	-52.8	
		12-10-66	162.1	-52.1	
		1-07-67	162.4	-52.4	
		2-04-67	162.4	-52.4	
		3-04-67	162.6	-52.6	
		4-15-67	163.9	-53.9	
		5-06-67	164.1	-54.1	
		6-03-67	164.5	-54.5	
		7-01-67	163.2	-53.2	
		8-05-67	163.0	-53.0	
		9-02-67	164.0	-54.0	
02S/14W-03K03S	110.0	10-01-66	162.8	-52.8	101
		11-05-66	162.8	-52.8	
		12-10-66	162.7	-52.7	
		2-04-67	162.4	-52.4	
		3-04-67	162.6	-52.6	
		4-15-67	162.7	-52.7	
		5-06-67	162.8	-52.8	
		6-03-67	163.0	-53.0	
		7-01-67	163.2	-53.2	
		8-05-67	163.6	-53.6	
		9-02-67	164.0	-54.0	
02S/14W-03Q01S	110.7	10-01-66	154.8	-44.1	101
		11-05-66	156.6	-45.9	
		12-10-66	120.5	-9.8	
		1-07-67	128.7	-18.0	
		2-04-67	112.0	-1.3	
		3-04-67	121.9	-11.2	
		4-15-67	123.6	-12.9	
		5-06-67	118.7	-8.0	
		6-03-67	127.8	-17.1	
		7-01-67	135.0	-24.3	
		8-05-67	142.0	-31.3	
		9-02-67	145.9	-35.2	
02S/14W-04N01S	105.0	11-01-66	196.1	-91.1	101
		4-17-67	187.2	-82.2	
02S/14W-05B03S	82.0	12-18-66	(0)		101
		1-04-67	153.0(5)	-71.0	
		4-12-67	(7)		
02S/14W-05C03S	80.0	11-01-66	(1)		101
		11-10-66	151.4(5)	-71.4	
		11-17-66	150.4(5)	-70.4	
		1-04-67	149.4(5)	-69.4	
		4-10-67	151.4(5)	-71.4	
02S/14W-05C04S	85.0	10-01-66	158.0(5)	-73.0	101
		11-01-66	158.0(5)	-73.0	
		12-01-66	164.0(5)	-79.0	
		1-01-67	165.0(5)	-80.0	

COASTAL PL OF LA CO HYDRO SUBUNIT U-05.A0
CENTRAL HYDRO SUBAREA U-05.A5

STATE WELL NUMBER	GROUND SURFACE ELEVATION IN FEET	DATE	GROUND SURFACE TO WATER SURFACE IN FEET	WATER SURFACE ELEVATION IN FEET	AGENCY SUPPLYING DATA
02S/14W-05C04S	85.0	2-01-67	165.0(5)	-80.0	101
(CONT.)		3-01-67	165.0(5)	-80.0	
		4-01-67	163.0(5)	-78.0	
		5-01-67	163.0(5)	-78.0	
		6-01-67	162.0(5)	-77.0	
		7-01-67	164.0(5)	-79.0	
		8-15-67	165.0(5)	-80.0	
		9-15-67	165.0(5)	-80.0	
02S/14W-05Q08S	88.0	10-15-66	159.0(5)	-71.0	101
		11-07-66	159.0(5)	-71.0	
		11-18-66	165.0(5)	-77.0	
		12-01-66	165.0(5)	-77.0	
		1-01-67	166.0(5)	-78.0	
		2-01-67	165.0(5)	-77.0	
		3-01-67	165.0(5)	-77.0	
		4-01-67	167.0(5)	-79.0	
		4-14-67	165.7	-77.7	
		5-01-67	164.0(5)	-76.0	
		6-01-67	165.0(5)	-77.0	
		7-01-67	165.0(5)	-77.0	
		8-15-67	162.0(5)	-74.0	
		9-15-67	162.0(5)	-74.0	
02S/14W-10Q01S	132.0	6-07-67	(0)		101
02S/14W-10Q02S	126.3	10-26-66	197.7	-71.4	101
		11-27-66	193.9	-67.6	
		12-27-66	193.0	-66.7	
		1-27-67	194.3	-68.0	
		2-21-67	194.8	-68.5	
		3-29-67	195.2	-68.9	
		4-25-67	193.7	-67.4	
		5-26-67	193.8	-67.5	
		7-29-67	200.6	-74.3	
		8-29-67	198.2	-71.9	
		9-28-67	218.0	-91.7	
02S/14W-14C01S	129.9	10-26-66	192.0	-62.1	101
		11-27-66	193.8	-63.9	
		1-27-67	190.4	-60.5	
		2-21-67	196.1	-66.2	
		3-29-67	190.5	-60.6	
		4-25-67	190.1	-60.2	
		5-26-67	193.3	-63.4	
		7-30-67	198.4	-68.5	
		8-29-67	194.7	-64.8	
		9-27-67	193.7	-63.8	
		12-27-67	192.9	-63.0	
02S/14W-14C02S	130.7	10-26-66	193.8	-63.1	101
		11-28-66	198.9	-68.2	
		12-27-66	197.4	-66.7	
		1-27-67	195.3	-64.6	
		2-23-67	197.6	-66.9	
		3-29-67	195.2	-64.5	
		4-26-67	196.8	-66.1	
		5-26-67	196.7	-66.0	
		7-26-67	201.9	-71.2	
		8-29-67	200.6	-69.9	
		9-28-67	198.1	-67.4	
02S/14W-14C05S	129.7	10-26-66	190.6	-60.9	101
		11-28-66	189.1	-59.4	
		12-27-66	189.4	-59.7	
		1-27-67	189.2	-59.5	
		2-22-67	192.1	-62.4	
		3-29-67	188.6	-58.9	
		4-25-67	187.0(5)	-57.3	
		7-27-67	193.6	-63.9	
		8-29-67	193.3	-63.6	
		9-27-67	192.2	-62.5	
02S/14W-14F02S	101.0	10-01-66	167.0	-66.0	101
		10-26-66	167.9	-66.9	
		11-28-66	169.3	-68.3	
		12-27-66	168.5	-67.5	
		1-28-67	168.4	-67.4	
		2-21-67	169.8	-68.8	
		3-29-67	168.4	-67.4	
		4-25-67	168.5	-67.5	
		5-29-67	170.7	-69.7	
		7-28-67	173.5	-72.5	
		8-29-67	172.6	-71.6	
		9-28-67	172.7	-71.7	
02S/14W-15A01S	122.3	4-25-67	187.5	-65.2	101
		5-26-67	188.0	-65.7	
		6-07-67	(0)		
02S/14W-22A02S	166.8	10-21-66	218.7	-51.9	101
		11-05-66	218.1	-51.3	
02S/14W-22N04S	152.0	2-01-67	192.6(5)	-40.6	061
		3-08-67	194.0(5)	-42.0	
		3-27-67	192.8	-40.8	050
		4-03-67	192.8(5)	-40.8	061
		5-01-67	193.0(5)	-41.0	

See page 117 for key to terms & abbreviations

TABLE C-I

GROUND WATER LEVELS AT WELLS

L A SAN GABRIEL RIVER HYDRO UNIT U-05.00

COASTAL PL OF LA CO HYDRO SUBUNIT U-05.A0
CENTRAL HYDRO SUBAREA

STATE WELL NUMBER	GROUND SURFACE ELEVATION IN FEET	DATE	GROUND SURFACE TO WATER SURFACE IN FEET	WATER SURFACE ELEVATION IN FEET	AGENCY SUPPLYING DATA U-05.A5
02S/14W-22N04S	152.0	6-01-67	192.0(5)	-40.0	061
(CONT.)		6-30-67	192.0(5)	-40.0	
		7-31-67	191.5(5)	-39.5	
		8-31-67	191.0(5)	-39.0	
02S/14W-22P01S	150.0	3-27-67	194.8	-44.8	050
		10-17-67	194.6	-44.6	
02S/14W-22P02S	158.6	2-01-67	214.1(5)	-55.5	061
		3-06-67	211.6(5)	-53.0	
		3-27-67	222.9	-64.3	050
		4-03-67	222.8(5)	-64.2	061
		5-01-67	212.1(5)	-53.5	
		6-02-67	210.1(5)	-51.5	
		7-06-67	211.1(5)	-52.5	
		7-31-67	210.6(5)	-52.0	
		8-30-67	210.1(5)	-51.5	
02S/14W-22P03S	168.0	3-28-67	224.6	-56.6	050
02S/14W-22P04S	170.0	3-28-67	220.7	-50.7	050
02S/14W-23C02S	159.0	10-17-66	35.7	123.3	101
		10-24-66	32.5	126.5	
		10-31-66	38.5	120.5	
		11-14-66	DRY		
		11-21-66	DRY		
		11-28-66	DRY		
		12-27-66	29.2	129.8	
		1-23-67	35.4	123.6	
		1-30-67	28.1	130.9	
		2-20-67	27.0	132.0	
		2-27-67	33.5	125.5	
		3-27-67	34.0	125.0	
		4-24-67	19.9	139.1	
		5-01-67	22.5	136.5	
		5-08-67	26.3	132.7	
		5-15-67	23.2	135.8	
		5-22-67	11.5	147.5	
		6-26-67	30.8	128.2	
		7-24-67	DRY		
		8-28-67	DRY		
		9-11-67	DRY		
		9-18-67	34.5	124.5	
		9-25-67	26.8	132.2	
		9-28-67	27.4	131.6	
02S/14W-23H02S	136.7	5-29-66	236.0(1)	-99.3	200
		10-11-66	198.5	-61.8	
		7-13-67	237.5(1)	-100.8	
		8-09-67	237.5(1)	-100.8	
		9-14-67	241.5(1)	-104.8	
02S/14W-23H03S	136.0	12-22-66	195.2	-59.2	200
		7-07-67	(1)		
		8-04-67	(1)		
		9-05-67	(1)		
02S/14W-23H06S	135.7	10-11-66	197.6(5)	-61.9	200
		7-13-67	254.5(1)	-118.8	
		8-09-67	255.6(1)	-119.9	
		9-14-67	258.5(1)	-122.8	
02S/14W-24G01S	138.6	11-14-66	99.2	39.4	101
02S/14W-27C01S	160.0	3-28-67	(5)		050
		4-04-67	(9)		
02S/14W-27C07S	165.0	3-28-67	(5)		050
		4-04-67	(9)		
02S/14W-27C09S	158.0	3-28-67	212.4	-54.4	050
02S/14W-27D04S	170.0	4-03-67	223.5(5)	-53.5	061
		6-01-67	221.5(5)	-51.5	
		6-30-67	220.5(5)	-50.5	
		7-31-67	220.5(5)	-50.5	
		8-30-67	220.0(5)	-50.0	
02S/14W-27D07S	141.0	2-01-67	198.4(5)	-57.4	061
		2-27-67	196.4(5)	-55.4	
		3-27-67	194.5	-53.5	050
		4-03-67	194.7(5)	-53.7	061
		5-01-67	196.4(5)	-55.4	
		6-01-67	195.4(5)	-54.4	
		6-30-67	195.9(5)	-54.9	
		7-31-67	193.4(5)	-52.4	
		8-30-67	193.4(5)	-52.4	
03S/11W-01P01S	264.0	10-03-66	212.5	51.5	101
		11-01-66	212.5	51.5	
		12-01-66	209.5	54.5	
		1-03-67	209.5	54.5	
		2-01-67	208.5	55.5	
		2-22-67	229.5(1)	34.5	
		3-01-67	214.5	49.5	
		4-03-67	207.5	56.5	
		4-28-67	205.5	58.5	

COASTAL PL OF LA CO HYDRO SUBUNIT U-05.A0
CENTRAL HYDRO SUBAREA

STATE WELL NUMBER	GROUND SURFACE ELEVATION IN FEET	DATE	GROUND SURFACE TO WATER SURFACE IN FEET	WATER SURFACE ELEVATION IN FEET	AGENCY SUPPLYING DATA U-05.A5
03S/11W-01P01S	264.0	5-01-67	205.5	58.5	101
(CONT.)		5-31-67	207.5	56.5	
		7-03-67	209.5	54.5	
		7-17-67	229.5(1)	34.5	
		8-01-67	209.5	54.5	
		9-01-67	214.5	49.5	
		9-11-67	219.5(1)	44.5	
03S/11W-01P02S	266.0	12-08-66	34.0	232.0	101
		2-22-67	33.0	233.0	
		5-02-67	32.0	234.0	
		7-18-67	56.0(1)	210.0	
		9-11-67	61.0(5)	205.0	
03S/11W-02K01S	216.0	12-08-66	186.0(5)	30.0	101
		2-22-67	183.0(5)	33.0	
		5-02-67	178.0(5)	38.0	
		7-18-67	178.0(5)	38.0	
		9-11-67	220.0(1)	-4.0	
03S/11W-02001S	214.0	12-08-66	173.0(5)	41.0	101
		2-22-67	253.0(1)	-39.0	
		5-02-67	168.0(5)	46.0	
		7-18-67	218.0(1)	-4.0	
		9-27-67	259.0(1)	-45.0	
03S/11W-04M02S	150.0	11-02-66	(7)		101
		2-07-67	41.4	108.6	
		4-17-67	39.2	110.8	
03S/11W-05B03S	161.5	10-24-66	55.3	106.2	101
		11-29-66	55.2	106.3	
		12-27-66	55.2	106.3	
		1-30-67	54.4	107.1	
		2-27-67	54.0	107.5	
		3-27-67	55.0	106.5	
		4-24-67	53.9	107.6	
		5-22-67	53.4	108.1	
		6-27-67	53.7	107.8	
		7-24-67	55.8	105.7	
		8-29-67	57.9	103.6	
		9-25-67	58.8	102.7	
03S/11W-05H03S	161.0	12-08-66	59.0	102.0	101
		2-22-67	55.0	106.0	
		5-02-67	55.0	106.0	
		7-17-67	58.0	103.0	
		9-19-67	58.0	103.0	
03S/11W-05N04S	151.0	11-02-66	113.6	37.4	101
		4-17-67	85.8	65.2	
03S/11W-05R02S	171.0	10-24-66	87.0	84.0	101
		11-29-66	81.8	89.2	
		12-27-66	81.6	89.4	
		1-30-67	84.0	87.0	
		2-27-67	84.1	86.9	
		3-27-67	84.5	86.5	
		4-24-67	81.4	89.6	
		5-22-67	81.7	89.3	
		6-27-67	82.1	88.9	
		7-24-67	85.0	86.0	
		8-29-67	86.3	84.7	
		9-25-67	87.0	84.0	
03S/11W-07B02S	123.0	10-24-66	95.8	27.2	101
		11-29-66	94.3	28.7	
		12-27-66	96.5	26.5	
		1-30-67	92.1	30.9	
		2-27-67	96.5	26.5	
		3-27-67	96.6	26.4	
		4-24-67	91.6	31.4	
		5-22-67	96.0	27.0	
		6-27-67	98.6	24.4	
		7-24-67	100.0	23.0	
		8-29-67	103.3	19.7	
		9-25-67	103.5	19.5	
03S/11W-07C08S	116.0	12-07-66	78.0(5)	38.0	101
		5-01-67	76.0(5)	40.0	
		7-17-67	210.0(1)	-94.0	
		9-12-67	223.0(1)	-107.0	
03S/11W-07E01S	116.0	10-15-66	98.1(5)	17.9	101
		11-07-66	96.1(5)	19.9	
		12-01-66	94.1(5)	21.9	
		1-01-67	91.1(5)	24.9	
		2-01-67	88.1(5)	27.9	
		3-01-67	88.1(5)	27.9	
		4-01-67	89.1(5)	26.9	
		5-01-67	87.1(5)	28.9	
		6-01-67	88.1(5)	27.9	
		7-01-67	88.1(5)	27.9	
		8-15-67	94.1(5)	21.9	
		9-15-67	90.1(5)	25.9	
03S/11W-07E02S	117.0	10-15-66	98.0(5)	19.0	101
		11-15-66	93.0(5)	24.0	

See page 117 for key to terms & abbreviations

TABLE C-I

GROUND WATER LEVELS AT WELLS

L A SAN GABRIEL RIVER HYDRO UNIT U-05.00

COASTAL PL OF LA CO HYDRO SUBUNIT U-05.A0
CENTRAL HYDRO SUBAREA

STATE WELL NUMBER	GROUND SURFACE ELEVATION IN FEET	DATE	GROUND SURFACE TO WATER SURFACE IN FEET	WATER SURFACE ELEVATION IN FEET	AGENCY SUPPLYING DATA U-05.A5
03S/11W-07E02S	117.0	12-01-66	91.0(5)	26.0	101
(CONT.)		1-01-67	90.0(5)	27.0	
		2-01-67	88.0(5)	29.0	
		3-01-67	86.0(5)	31.0	
		4-01-67	88.0(5)	29.0	
		5-01-67	86.0(5)	31.0	
		6-01-67	88.0(5)	29.0	
		7-01-67	88.0(5)	29.0	
		8-15-67	93.0(5)	24.0	
		9-15-67	91.0(5)	26.0	
03S/11W-07H02S	125.0	11-01-66	99.5	25.5	101
		4-17-67	92.1	32.9	
03S/11W-07J01S	125.0	10-24-66	114.8	10.2	733
		11-28-66	114.2	10.8	
		12-28-66	111.1	13.9	101
		1-23-67	111.0	14.0	733
		2-27-67	109.7	15.3	
		3-27-67	107.9	17.1	
		4-24-67	109.6	15.4	
		5-22-67	109.9	15.1	
		6-27-67	107.9	17.1	
		7-24-67	109.0	16.0	
		9-25-67	108.4	16.6	
03S/11W-07P02S	109.0	10-13-66	98.1	10.9	733
		11-03-66	97.4	11.6	
		11-24-66	96.8	12.2	
		12-15-66	93.4	15.6	
		1-05-67	91.8	17.2	
		1-26-67	89.6	19.4	
		2-16-67	91.2	17.8	
		3-09-67	90.8	18.2	
		3-30-67	91.0	18.0	
		4-20-67	90.4	18.6	
		5-11-67	88.6	20.4	
		5-19-67	90.4	18.6	101
		6-01-67	87.1	21.9	733
		6-22-67	87.1	21.9	
		7-13-67	90.2	18.8	
		8-03-67	92.4	16.6	
		9-14-67	90.9	18.1	
03S/11W-07P03S	107.5	11-01-66	94.7	12.8	101
		4-17-67	86.0	21.5	
03S/11W-08H01S	160.0	10-07-66	137.5(5)	22.5	101
		10-21-66	135.5(5)	24.5	
		11-07-66	136.5(5)	23.5	
		12-01-66	135.5(5)	24.5	
		1-01-67	132.5(5)	27.5	
		2-01-67	129.5(5)	30.5	
		3-01-67	128.5(5)	31.5	
		4-01-67	125.5(5)	34.5	
		5-01-67	126.5(5)	33.5	
		6-01-67	127.5(5)	32.5	
		7-01-67	128.5(5)	31.5	
		8-15-67	133.5(5)	26.5	
		9-21-67	144.5(5)	15.5	
03S/11W-09G01S	154.0	11-03-66	116.1	37.9	101
		4-17-67	117.6	36.4	
03S/11W-09J01S	114.0	11-02-66	93.6	20.4	101
		4-17-67	73.9	40.1	
03S/11W-09N01S	99.0	10-24-66	88.9	10.1	733
		11-28-66	89.1	9.9	
		12-28-66	87.4	11.6	101
		1-23-67	87.4	11.6	733
		2-27-67	85.8	13.2	
		3-27-67	84.2	14.8	
		4-24-67	87.4	11.6	
		5-22-67	84.0	15.0	
		6-27-67	87.4	11.6	
		7-24-67	89.3	9.7	
		9-15-67	87.2	11.8	
03S/11W-10N01S	144.0	10-14-66	108.6	35.4	733
		11-04-66	107.4	36.6	
		11-25-66	105.8	38.2	
		12-16-66	104.0	40.0	
		1-06-67	101.2	42.8	
		1-27-67	100.6	43.4	
		2-17-67	101.1	42.9	
		3-10-67	102.1	41.9	
		3-31-67	102.8	41.2	
		4-21-67	100.2	43.8	
		5-12-67	100.6	43.4	
		6-02-67	102.9	41.1	
		6-23-67	101.6	42.4	
		7-14-67	102.2	41.8	
		8-04-67	104.1	39.9	
		9-15-67	107.2	36.8	
03S/11W-10N02S	145.0	12-14-66	74.4	70.6	101
		12-27-66	73.6	71.4	

COASTAL PL OF LA CO HYDRO SUBUNIT U-05.A0
CENTRAL HYDRO SUBAREA

STATE WELL NUMBER	GROUND SURFACE ELEVATION IN FEET	DATE	GROUND SURFACE TO WATER SURFACE IN FEET	WATER SURFACE ELEVATION IN FEET	AGENCY SUPPLYING DATA U-05.A5
03S/11W-10N02S	145.0	1-30-67	77.9	67.1	101
(CONT.)		2-27-67	76.9	68.1	
		3-27-67	77.0	68.0	
		4-24-67	78.3	66.7	
		5-22-67	79.0	66.0	
		6-27-67	80.9	64.1	
		7-24-67	82.1	62.9	
		8-29-67	83.7	61.3	
		9-25-67	84.1	60.9	
03S/11W-14B01S	237.0	11-02-66	(2)		101
		4-18-67	(2)		
03S/11W-14H04S	268.5	11-02-66	230.6	37.9	101
		4-18-67	241.2	27.3	
03S/11W-14N02S	161.5	11-02-66	138.8	22.7	101
		4-18-67	134.2	27.3	
03S/11W-14R02S	220.0	11-02-66	178.6	41.4	101
		4-18-67	175.4	44.6	
03S/11W-15G01S	161.0	11-02-66	127.2	33.8	101
		4-17-67	127.2	33.8	
03S/11W-15P01S	125.0	11-01-66	102.5(5)	22.5	101
		12-01-66	104.5(5)	20.5	
		1-03-67	92.5(5)	32.5	
		2-01-67	91.5(5)	33.5	
		2-28-67	89.5(5)	35.5	
		4-01-67	88.5(5)	36.5	
		5-01-67	90.5(5)	34.5	
		5-31-67	88.5(5)	36.5	
		8-01-67	110.5(5)	14.5	
		9-01-67	92.5(5)	32.5	
03S/11W-16B01S	103.0	10-03-66	94.8	8.2	101
		10-04-66	94.3(5)	8.7	
		10-31-66	94.3(5)	8.7	
		11-09-66	95.0	8.0	
		11-29-66	94.3(5)	8.7	
		12-12-66	94.1	8.9	
		1-03-67	93.5	9.5	
		1-31-67	87.3(5)	15.7	
		2-06-67	92.8	10.2	
		2-28-67	87.3(5)	15.7	
		3-22-67	92.0	11.0	
		4-04-67	87.3(5)	15.7	
		4-18-67	91.7	11.3	
		5-01-67	92.7	10.3	
		5-02-67	87.3(5)	15.7	
		5-31-67	87.3(5)	15.7	
		6-05-67	91.2	11.8	
		7-05-67	87.3(5)	15.7	
		7-12-67	91.3	11.7	
		8-01-67	(7)		
		8-08-67	95.2	7.8	
		9-05-67	92.1	10.9	
03S/11W-16F01S	110.0	11-02-66	108.2	1.8	101
		4-17-67	(3)		
03S/11W-16F03S	110.0	11-02-66	91.7(4)	18.3	101
		4-17-67	102.3(4)	7.7	
03S/11W-16H02S	105.0	10-04-66	118.5(5)	-13.5	101
		10-31-66	104.5(5)	.5	
		11-29-66	114.5(5)	-9.5	
		1-31-67	118.5(5)	-13.5	
		2-28-67	118.5(5)	-13.5	
		4-04-67	104.5(5)	.5	
		5-02-67	88.5(5)	16.5	
		5-31-67	95.5(5)	9.5	
		7-05-67	93.5(5)	11.5	
		8-02-67	108.5(5)	-3.5	
		9-06-67	105.5(5)	-.5	
03S/11W-16M02S	90.0	11-02-66	79.5	10.5	101
		4-17-67	75.7(4)	14.3	
03S/11W-16N02S	85.0	11-02-66	88.4	-3.4	101
		4-17-67	80.1	4.9	
03S/11W-17M03S	96.0	10-04-66	90.5(5)	5.5	101
		11-01-66	91.5(5)	4.5	
		11-29-66	91.5(5)	4.5	
		1-31-67	106.5(5)	-10.5	
		2-28-67	107.5(5)	-11.5	
		4-04-67	106.5(5)	-10.5	
		5-02-67	88.5(5)	7.5	
		5-31-67	91.5(5)	4.5	
		7-05-67	90.5(5)	5.5	
		8-01-67	88.5(5)	7.5	
		9-06-67	91.5(5)	4.5	
03S/11W-18B04S	88.0	10-17-66	105.2(5)	-17.2	101
		11-15-66	99.2(5)	-11.2	
		12-15-66	93.2(5)	-5.2	

See page 117 for key to terms & abbreviations

TABLE C-1

GROUND WATER LEVELS AT WELLS

L A SAN GABRIEL RIVER HYDRO UNIT U-05.00

COASTAL PL OF LA CO HYDRO SUBUNIT U-05.A0
CENTRAL HYDRO SUBAREA U-05.A5

STATE WELL NUMBER	GROUND SURFACE ELEVATION IN FEET	DATE	GROUND SURFACE TO WATER SURFACE IN FEET	WATER SURFACE ELEVATION IN FEET	AGENCY SUPPLYING DATA
03S/11W-18B04S (CONT.)	88.0	1-20-67	87.2(5)	.8	101
		2-15-67	92.2(5)	-4.2	
		3-15-67	98.2(5)	-10.2	
		4-11-67	92.2(5)	-4.2	
		5-17-67	95.2(5)	-7.2	
		6-15-67	105.2(5)	-17.2	
		7-17-67	101.2(5)	-13.2	
		8-14-67	104.2(5)	-16.2	
		9-15-67	103.2(5)	-15.2	
03S/11W-18G04S	102.0	10-15-66	97.0(5)	5.0	101
		11-07-66	97.0(5)	5.0	
		12-01-66	95.0(5)	7.0	
		12-15-66	97.0(5)	5.0	
		1-01-67	95.0(5)	7.0	
		2-01-67	92.0(5)	10.0	
		3-01-67	90.0(5)	12.0	
		4-01-67	90.0(5)	12.0	
		5-01-67	87.0(5)	15.0	
		6-01-67	91.0(5)	11.0	
		7-01-67	90.0(5)	12.0	
		8-15-67	96.0(5)	6.0	
		9-15-67	94.0(5)	8.0	
03S/11W-18G05S	100.5	10-15-66	96.5(5)	4.0	101
		11-21-66	94.5(5)	6.0	
		12-01-66	95.5(5)	5.0	
		1-01-67	93.3	7.2	
		2-01-67	90.5(5)	10.0	
		3-01-67	90.5(5)	10.0	
		4-01-67	89.5(5)	11.0	
		5-01-67	88.5(5)	12.0	
		6-01-67	90.5(5)	10.0	
		7-01-67	90.5(5)	10.0	
		8-21-67	95.5(5)	5.0	
		9-15-67	93.5(5)	7.0	
03S/11W-18L01S	96.0	10-17-66	112.4(5)	-16.4	101
		11-15-66	98.4(5)	-2.4	
		12-15-66	97.4(5)	-1.4	
		1-20-67	96.4(5)	-.4	
		2-15-67	105.4(5)	-9.4	
		3-15-67	90.4(5)	5.6	
		4-11-67	97.4(5)	-1.4	
		5-18-67	112.4(5)	-16.4	
		6-15-67	96.4(5)	-.4	
		7-17-67	93.4(5)	2.6	
		8-15-67	90.4(5)	5.6	
		9-15-67	91.4(5)	4.6	
03S/11W-18L02S	95.5	10-17-66	103.8(5)	-8.3	101
		11-15-66	98.8(5)	-3.3	
		12-15-66	91.8(5)	3.7	
		1-20-67	101.8(5)	-6.3	
		2-15-67	102.8(5)	-7.3	
		3-15-67	99.8(5)	-4.3	
		4-11-67	108.8(5)	-13.3	
		5-18-67	103.8(5)	-8.3	
		6-15-67	88.8(5)	6.7	
		7-17-67	87.8(5)	7.7	
		8-15-67	88.8(5)	6.7	
		9-15-67	86.8(5)	8.7	
03S/11W-18M01S	96.0	10-04-66	106.0(5)	-10.0	101
		11-02-66	106.0(5)	-10.0	
		11-29-66	108.0(5)	-12.0	
		1-31-67	105.0(5)	-9.0	
		2-28-67	105.0(5)	-9.0	
		4-04-67	100.0(5)	-4.0	
		5-02-67	95.0(5)	1.0	
		5-31-67	91.0(5)	5.0	
		7-05-67	93.0(5)	3.0	
		8-01-67	103.0(5)	-7.0	
		9-06-67	108.0(5)	-12.0	
03S/11W-18Q04S	93.5	10-14-66	95.3	-1.8	733
		11-04-66	93.8	-.3	
		11-25-66	95.0	-1.5	
		12-16-66	93.9	-.4	
		1-06-67	94.6	-1.1	
		1-27-67	94.4	-.9	
		2-17-67	94.2	-.7	
		3-10-67	93.8	-.3	
		3-31-67	93.4	.1	
		4-21-67	91.9	1.6	
		5-12-67	92.8	.7	
		6-02-67	92.6	.9	
		6-23-67	92.2	1.3	
		7-14-67	92.6	.9	
		8-04-67	93.1	.4	
		9-15-67	91.9	1.6	
03S/11W-19A02S	87.0	10-04-66	101.5(5)	-14.5	101
		11-02-66	101.5(5)	-14.5	
		11-29-66	100.5(5)	-13.5	
		1-31-67	100.5(5)	-13.5	
		2-28-67	101.5(5)	-14.5	
		4-04-67	81.5(5)	5.5	

COASTAL PL OF LA CO HYDRO SUBUNIT U-05.A0
CENTRAL HYDRO SUBAREA U-05.A5

STATE WELL NUMBER	GROUND SURFACE ELEVATION IN FEET	DATE	GROUND SURFACE TO WATER SURFACE IN FEET	WATER SURFACE ELEVATION IN FEET	AGENCY SUPPLYING DATA
03S/11W-19A02S (CONT.)	87.0	5-02-67	87.5(5)	-.5	101
		5-31-67	83.5(5)	3.5	
		7-05-67	89.5(5)	-2.5	
		8-01-67	93.5(5)	-6.5	
		9-06-67	98.5(5)	-11.5	
03S/11W-19A03S	87.0	10-04-66	101.0(5)	-14.0	101
		11-02-66	101.0(5)	-14.0	
		11-29-66	99.0(5)	-12.0	
		1-31-67	100.0(5)	-13.0	
		2-28-67	103.0(5)	-16.0	
		4-04-67	91.0(5)	-4.0	
		5-02-67	97.0(5)	-10.0	
		5-31-67	91.0(5)	-4.0	
		7-05-67	91.0(5)	-4.0	
		8-01-67	97.0(5)	-10.0	
		9-06-67	107.0(5)	-20.0	
03S/11W-19A04S	87.7	11-02-66	DRY		101
		4-17-67	DRY		
03S/11W-19E02S	86.0	10-04-66	110.2(5)	-24.2	101
		11-02-66	110.2(5)	-24.2	
		11-29-66	109.2(5)	-23.2	
		1-31-67	113.2(5)	-27.2	
		2-28-67	112.2(5)	-26.2	
		4-04-67	88.2(5)	-2.2	
		5-31-67	93.2(5)	-7.2	
		7-05-67	96.2(5)	-10.2	
		8-01-67	103.2(5)	-17.2	
		9-06-67	98.2(5)	-12.2	
03S/11W-19J02S	76.5	10-04-66	93.0(5)	-16.5	101
		11-02-66	91.0(5)	-14.5	
		11-29-66	91.0(5)	-14.5	
		1-31-67	93.0(5)	-16.5	
		2-28-67	92.0(5)	-15.5	
		4-04-67	75.0(5)	1.5	
		5-02-67	75.0(5)	1.5	
		5-31-67	71.0(5)	5.5	
		7-05-67	70.0(5)	6.5	
		8-01-67	87.0(5)	-10.5	
		9-06-67	81.0(5)	-4.5	
03S/11W-19Q01S	71.0	10-04-66	89.5(5)	-18.5	101
		11-02-66	89.5(5)	-18.5	
		11-29-66	88.5(5)	-17.5	
		1-31-67	91.5(5)	-20.5	
		2-28-67	91.5(5)	-20.5	
		4-04-67	93.5(5)	-22.5	
		5-31-67	73.5(5)	-2.5	
		7-05-67	75.5(5)	-4.5	
		8-02-67	90.5(5)	-19.5	
		9-06-67	85.5(5)	-14.5	
03S/11W-20A01S	82.0	11-15-66	86.0	-4.0	101
		4-17-67	75.9	6.1	
03S/11W-20C01S	80.0	10-04-66	87.0(5)	-7.0	101
		11-02-66	83.0(5)	-3.0	
		11-29-66	83.0(5)	-3.0	
		1-31-67	88.0(5)	-8.0	
		2-28-67	88.0(5)	-8.0	
		4-04-67	79.0(5)	1.0	
		5-02-67	78.0(5)	2.0	
		5-31-67	80.0(5)	.0	
		7-05-67	84.0(5)	-4.0	
		8-01-67	97.0(5)	-17.0	
		9-06-67	94.0(5)	-14.0	
03S/11W-20F01S	79.0	10-31-66	82.5	-3.5	101
		4-10-67	80.3	-1.3	
03S/11W-20J01S	77.0	10-31-66	87.9(2)	-10.9	101
		4-10-67	85.5(2)	-8.5	
		4-18-67	84.6(4)	-7.6	
03S/11W-21B01S	92.0	11-02-66	9.4	82.6	101
		4-17-67	9.4(3)	82.6	
03S/11W-21D03S	81.4	11-02-66	(9)		101
		11-15-66	83.8	-2.4	
		4-17-67	78.1	3.3	
03S/11W-21N04S	75.0	10-31-66	84.6	-9.6	101
		4-10-67	80.8	-5.8	
03S/11W-22K01S	83.0	1-10-67	(0)		101
03S/11W-22L01S	85.0	1-10-67	(0)		101
03S/11W-27G03S	64.0	10-26-66	62.6	1.4	102
		11-01-66	63.5	.5	101
		11-25-66	53.3	10.7	102
		12-28-66	46.7	17.3	
		1-26-67	43.8	20.2	
		2-23-67	43.5	20.5	
		3-28-67	40.7	23.3	

See page 117 for key to terms & abbreviations

TABLE C-I

GROUND WATER LEVELS AT WELLS

L A SAN GABRIEL RIVER HYDRO UNIT U-05.00

COASTAL PL OF LA CO HYDRO SUBUNIT U-05.A0
CENTRAL HYDRO SUBAREA U-05.A5

STATE WELL NUMBER	GROUND SURFACE ELEVATION IN FEET	DATE	GROUND SURFACE TO WATER SURFACE IN FEET	WATER SURFACE ELEVATION IN FEET	AGENCY SUPPLYING DATA
03S/11W-27G03S	64.0	4-10-67	39.6	24.4	101
(CONT.)		4-24-67	44.2	19.8	
		5-25-67	48.9	15.1	
		6-27-67	54.1	9.9	
		7-20-67	65.7	-1.7	
		8-30-67	69.0	-5.0	
		9-14-67	64.3	-.3	
03S/11W-27L01S	62.0	1-10-67	(0)		101
03S/11W-27R02S	65.1	10-03-66	72.3	-7.2	102
		10-26-66	71.2	-6.1	
		11-25-66	62.5	2.6	
		12-28-66	55.4	9.7	
		1-27-67	49.6	15.5	
		2-23-67	51.3	13.8	
		3-28-67	51.7	13.4	
		4-24-67	49.1	16.0	
		5-25-67	62.3	2.8	
		6-27-67	65.5	-.4	
		7-20-67	70.9	-5.8	
		8-30-67	74.5	-9.4	
		9-14-67	74.2	-9.1	
03S/11W-28B02S	63.0	10-31-66	72.0	-9.0	101
		4-10-67	62.4	.6	
03S/11W-28D06S	74.0	11-25-66	83.4	-9.4	102
		12-28-66	81.7(3)	-7.7	
		5-25-67	80.3	-6.3	
		7-20-67	81.5	-7.5	
		8-30-67	81.2	-7.2	
03S/11W-28E02S	68.0	11-01-66	(6)		101
03S/11W-28K01S	62.0	10-31-66	74.5	-12.5	101
		4-10-67	69.9	-7.9	
03S/11W-28L01S	65.0	10-31-66	73.4	-8.4	101
		4-10-67	57.4	7.6	
03S/11W-28N01S	62.5	10-13-66	79.5	-17.0	733
		11-03-66	75.6	-13.1	
		11-24-66	70.4	-7.9	
		12-15-66	68.7	-6.2	
		1-05-67	67.3	-4.8	
		1-26-67	64.9	-2.4	
		2-16-67	62.9	-.4	
		3-09-67	64.2	-1.7	
		3-30-67	65.3	-2.8	
		4-20-67	62.7	-.2	
		5-11-67	64.3	-1.8	
		6-01-67	68.5	-6.0	
		6-23-67	69.4	-6.9	
		7-13-67	71.8	-9.3	
		8-03-67	72.5	-10.0	
		9-14-67	73.3	-10.8	
03S/11W-28P02S	59.7	10-03-66	74.6	-14.9	102
		10-26-66	73.8	-14.1	
		11-25-66	70.7	-11.0	
		12-28-66	67.8	-8.1	
		1-26-67	67.0(3)	-7.3	
		2-23-67	65.1(2)	-5.4	
		3-28-67	63.4(2)	-3.7	
		4-24-67	61.7	-2.0	
		5-25-67	66.0	-6.3	
		6-27-67	67.1	-7.4	
		7-20-67	68.4(2)	-8.7	
		8-30-67	69.6	-9.9	
		9-14-67	68.8	-9.1	
03S/11W-29E03S	68.0	11-01-66	78.7	-10.7	101
		4-18-67	57.0	11.0	
03S/11W-29R01S	65.0	11-01-66	75.2	-10.2	101
		4-10-67	58.9(4)	6.1	
03S/11W-29R02S	57.0	11-01-66	76.5(3)	-19.5	101
		4-10-67	63.7	-6.7	
03S/11W-30D01S	71.0	11-01-66	79.3	-8.3	101
		4-17-67	70.6	.4	
03S/11W-30K02S	65.0	11-01-66	75.3	-10.3	101
		4-17-67	69.4	-4.4	
03S/11W-30P02S	56.5	10-01-66	112.8(1)	-56.3	101
		10-21-66	114.8(1)	-58.3	
		11-21-66	98.8(1)	-42.3	
		12-15-66	97.8(1)	-41.3	
		1-15-67	98.8(1)	-42.3	
		2-01-67	96.8(1)	-40.3	
		3-01-67	99.8(1)	-43.3	
		4-01-67	96.8(1)	-40.3	
		5-01-67	93.8(1)	-37.3	
		6-01-67	101.8(1)	-45.3	
		7-01-67	111.8(1)	-55.3	

COASTAL PL OF LA CO HYDRO SUBUNIT U-05.A0
CENTRAL HYDRO SUBAREA U-05.A5

STATE WELL NUMBER	GROUND SURFACE ELEVATION IN FEET	DATE	GROUND SURFACE TO WATER SURFACE IN FEET	WATER SURFACE ELEVATION IN FEET	AGENCY SUPPLYING DATA
03S/11W-30P02S	56.5	8-21-67	76.3	-19.8	101
(CONT.)		9-21-67	72.3	-15.8	
03S/11W-31C02S	58.0	10-13-66	81.4	-23.4	733
		11-03-66	77.7	-19.7	
		11-24-66	69.9	-11.9	
		12-15-66	66.0	-8.0	
		1-05-67	68.5	-10.5	
		1-26-67	65.0	-7.0	
		2-16-67	64.3	-6.3	
		3-09-67	67.1	-9.1	
		3-30-67	66.6	-8.6	
		4-20-67	63.4	-5.4	
		5-11-67	65.6	-7.6	
		6-01-67	70.5	-12.5	
		6-22-67	72.1	-14.1	
		7-13-67	74.3	-16.3	
		8-03-67	76.1	-18.1	
		9-14-67	75.4	-17.4	
03S/11W-31M03S	51.5	10-01-66	78.8	-27.3	101
		11-07-66	67.0(5)	-15.5	
		12-01-66	65.0(5)	-13.5	
		1-01-67	55.0(5)	-3.5	
		2-01-67	53.0(5)	-1.5	
		3-01-67	52.0(5)	-.5	
		4-01-67	52.0(5)	-.5	
		5-01-67	49.0(5)	2.5	
		6-01-67	56.0(5)	-4.5	
		7-01-67	59.0(5)	-7.5	
		8-15-67	66.0(5)	-14.5	
		9-15-67	67.0(5)	-15.5	
03S/11W-32A01S	60.0	10-31-66	77.1	-17.1	101
		4-10-67	64.8	-4.8	
03S/11W-32K02S	50.0	10-31-66	70.2	-20.2	101
		4-10-67	56.2	-6.2	
03S/11W-32R03S	46.2	10-13-66	72.4	-26.2	733
		11-03-66	67.9	-21.7	
		11-24-66	62.8	-16.6	
		12-15-66	54.9	-8.7	
		1-05-67	54.1	-7.9	
		1-26-67	52.4	-6.2	
		2-16-67	51.6	-5.4	
		3-09-67	53.6	-7.4	
		3-30-67	53.2	-7.0	
		4-20-67	50.2	-4.0	
		5-11-67	53.4	-7.2	
		6-01-67	59.4	-13.2	
		6-22-67	60.3	-14.1	
		7-13-67	63.0	-16.8	
		8-03-67	66.2	-20.0	
		9-14-67	65.6	-19.4	
03S/11W-32R04S	47.0	10-31-66	70.0	-23.0	101
		4-10-67	53.5	-6.5	
03S/11W-32R06S	47.0	10-03-66	73.3	-26.3	102
		10-26-66	73.4	-26.4	
		11-25-66	57.4	-10.4	
		12-28-66	57.2	-10.2	
		1-26-67	52.6	-5.6	
		2-23-67	54.8	-7.8	
		4-24-67	50.4	-3.4	
		5-25-67	62.1	-15.1	
		6-27-67	64.0	-17.0	
		7-20-67	66.0	-19.0	
		8-30-67	70.5	-23.5	
		9-14-67	70.1	-23.1	
03S/11W-33B02S	57.0	10-31-66	69.3	-12.3	101
		4-10-67	56.6	.4	
03S/11W-33F04S	53.0	10-31-66	67.7	-14.7	101
		4-10-67	54.2	-1.2	
03S/12W-01A04S	130.0	10-24-66	60.1	69.9	101
		11-29-66	58.1	71.9	
		12-27-66	57.4	72.6	
		1-30-67	(8)		
		2-27-67	55.6	74.4	
		3-27-67	58.0	72.0	
		4-24-67	53.8	76.2	
		5-22-67	54.1	75.9	
		6-27-67	56.2	73.8	
		7-24-67	57.7	72.3	
		8-29-67	59.1	70.9	
		9-25-67	62.7	67.3	
03S/12W-01A06S	136.0	10-10-66	65.2	70.8	733
		11-07-66	65.8	70.2	
		11-28-66	65.6	70.4	
		12-19-66	65.8	70.2	
		1-30-67	54.7	81.3	
		2-17-67	56.9	79.1	
		3-20-67	58.8	77.2	

See page 117 for key to terms & abbreviations

TABLE C-I

GROUND WATER LEVELS AT WELLS

L A SAN GABRIEL RIVER HYDRO UNIT U-05.00

COASTAL PL OF LA CO HYDRO SUBUNIT U-05.A0
CENTRAL HYDRO SUBAREA

STATE WELL NUMBER	GROUND SURFACE ELEVATION IN FEET	DATE	GROUND SURFACE TO WATER SURFACE IN FEET	WATER SURFACE ELEVATION IN FEET	AGENCY SUPPLYING DATA U-05.A5
03S/12W-01A06S	136.0	4-10-67	55.1	80.9	733
(CONT.)		5-01-67	53.5	82.5	
		5-24-67	51.6	84.4	
		8-07-67	59.2	76.8	
		9-11-67	62.1	73.9	
03S/12W-01B01S	128.5	11-01-66	73.1	55.4	101
		4-17-67	65.1	63.4	
03S/12W-01D01S	127.0	10-24-66	58.3	68.7	101
		11-29-66	57.9	69.1	
		12-27-66	54.7	72.3	
		1-30-67	55.5	71.5	
		2-27-67	55.5	71.5	
		3-27-67	57.9	69.1	
		4-24-67	53.1	73.9	
		5-22-67	57.0	70.0	
		6-27-67	62.1	64.9	
		7-24-67	65.9	61.1	
		8-29-67	68.9	58.1	
		9-25-67	(6)		
03S/12W-01F06S	127.6	10-24-66	73.1	54.5	101
		11-29-66	69.5	58.1	
		12-27-66	(1)		
		1-30-67	66.9	60.7	
		2-27-67	66.0	61.6	
		3-27-67	66.7	60.9	
		4-24-67	58.8	68.8	
		5-22-67	(1)		
		5-23-67	64.9	62.7	
		6-27-67	69.5	58.1	
		7-24-67	177.1(3)	-49.5	
		8-29-67	77.7	49.9	
		9-25-67	79.4	48.2	
03S/12W-01K01S	125.0	10-03-66	97.0(1)	28.0	101
		11-01-66	97.0(1)	28.0	
		12-01-66	93.0(1)	32.0	
		1-03-67	90.0(1)	35.0	
		2-01-67	72.0(5)	53.0	
		3-01-67	72.0(5)	53.0	
		4-03-67	71.0(5)	54.0	
		4-28-67	70.0(5)	55.0	
		5-31-67	71.0(5)	54.0	
		7-03-67	74.0	51.0	
		8-01-67	75.0	50.0	
		9-01-67	77.0	48.0	
03S/12W-01K02S	122.0	10-24-66	79.2	42.8	101
		11-29-66	78.4	43.6	
		12-27-66	76.9	45.1	
		1-30-67	75.1	46.9	
		2-27-67	74.0	48.0	
		3-27-67	75.4	46.6	
		4-24-67	(9)		
		5-01-67	71.7	50.3	
		5-22-67	73.1	48.9	
		6-27-67	75.0	47.0	
		7-24-67	76.7	45.3	
		8-29-67	79.2	42.8	
		9-25-67	81.0	41.0	
03S/12W-01L03S	120.0	10-24-66	78.3	41.7	101
		11-28-66	74.1	45.9	
		12-27-66	71.2	48.8	
		1-30-67	70.5	49.5	
		2-27-67	70.5	49.5	
		3-27-67	70.3	49.7	
		5-22-67	71.1	48.9	
		6-26-67	72.4	47.6	
		7-24-67	75.7	44.3	
		8-28-67	76.8	43.2	
		9-25-67	78.1	41.9	
03S/12W-01M04S	119.0	10-24-66	81.3	37.7	101
		11-28-66	76.3	42.7	
		12-27-66	73.8	45.2	
		1-30-67	71.6	47.4	
		2-27-67	72.5	46.5	
		3-27-67	72.5	46.5	412
		4-25-67	70.6	48.4	101
		5-22-67	74.2	44.8	
		6-26-67	73.4	45.6	
		7-24-67	79.1	39.9	
		8-28-67	83.2	35.8	
		9-25-67	81.1	37.9	
03S/12W-01N05S	118.0	12-07-66	78.5	39.5	101
		2-22-67	75.5	42.5	
		5-01-67	102.5	15.5	
		7-17-67	113.5(1)	4.5	
		9-12-67	107.5(1)	10.5	
03S/12W-02C02S	130.0	10-24-66	71.9	58.1	101
		11-28-66	71.0	59.0	
		12-27-66	69.6	60.4	
		1-30-67	68.5	61.5	

COASTAL PL OF LA CO HYDRO SUBUNIT U-05.A0
CENTRAL HYDRO SUBAREA

STATE WELL NUMBER	GROUND SURFACE ELEVATION IN FEET	DATE	GROUND SURFACE TO WATER SURFACE IN FEET	WATER SURFACE ELEVATION IN FEET	AGENCY SUPPLYING DATA U-05.A5
03S/12W-02C02S	130.0	2-27-67	67.2	62.8	101
(CONT.)		3-27-67	65.0	65.0	
		4-25-67	66.2	63.8	
		5-22-67	65.0	65.0	
		6-26-67	64.5	65.5	
		7-24-67	65.0	65.0	
		8-28-67	66.2	63.8	
		9-25-67	67.4	62.6	
03S/12W-02F01S	127.5	11-01-66	(7)		101
		11-02-66	78.2	49.3	
		4-17-67	(9)		
		4-26-67	(9)		
03S/12W-02H04S	119.5	10-03-66	80.0(5)	39.5	101
		10-31-66	80.0(5)	39.5	
		11-28-66	79.0(5)	40.5	
		1-30-67	81.0(5)	38.5	
		2-28-67	82.0(5)	37.5	
		4-03-67	81.0(5)	38.5	
		5-01-67	71.0(5)	48.5	
		5-29-67	79.0(5)	40.5	
		7-03-67	73.0(5)	46.5	
		7-31-67	79.0(5)	40.5	
		9-05-67	77.0(5)	42.5	
03S/12W-02J06S	122.3	10-10-66	79.3	43.0	101
		10-24-66	77.9	44.4	
		11-28-66	73.9	48.4	
		12-13-66	71.8	50.5	
		12-27-66	71.0	51.3	
		1-09-67	71.1	51.2	
		1-30-67	70.5	51.8	
		2-14-67	69.8	52.5	
		2-27-67	69.9	52.4	
		3-06-67	69.9	52.4	
		3-27-67	69.3	53.0	
		4-20-67	68.8	53.5	
		5-15-67	67.1	55.2	
		5-22-67	68.3	54.0	
		6-12-67	69.2	53.1	
		6-26-67	69.8	52.5	
		7-12-67	71.2	51.1	
		7-24-67	72.3	50.0	
		8-13-67	(6)		
03S/12W-02L01S	116.0	11-01-66	(0)		101
		6-30-67	(0)		
		7-30-67	74.0(5)	42.0	
		8-30-67	88.0(5)	28.0	
		9-30-67	84.0(5)	32.0	
03S/12W-02R01S	115.5	10-15-66	87.0(5)	28.5	101
		11-01-66	87.0(5)	28.5	
		11-21-66	82.0(5)	33.5	
		12-01-66	79.5(5)	36.0	
		1-01-67	83.0(5)	32.5	
		2-01-67	83.0(5)	32.5	
		3-01-67	83.0(5)	32.5	
		4-07-67	77.0(5)	38.5	
		5-01-67	76.0(5)	39.5	
		6-01-67	78.0(5)	37.5	
		7-01-67	80.0(5)	35.5	
		8-15-67	84.0(5)	31.5	
		9-15-67	87.0(5)	28.5	
03S/12W-03J01S	118.0	10-03-66	90.4(5)	27.6	101
		11-01-66	88.4(5)	29.6	
		6-30-67	(0)		
		8-30-67	87.0	31.0	
03S/12W-03M01S	113.0	10-03-66	91.0	22.0	101
		11-01-66	93.0	20.0	
		4-30-67	77.0	36.0	
		5-31-67	82.0	31.0	
		7-30-67	92.0	21.0	
		8-30-67	99.0	14.0	
		9-30-67	91.0	22.0	
03S/12W-04D02S	113.0	10-03-66	96.0(5)	17.0	101
		11-01-66	96.0(5)	17.0	
		12-30-66	86.0(5)	27.0	
		1-31-67	86.0(5)	27.0	
		6-31-67	(7)		
		7-30-67	94.0(5)	19.0	
		8-30-67	90.0(5)	23.0	
		9-30-67	91.0(5)	22.0	
03S/12W-04N01S	106.0	12-28-66	(0)		101
03S/12W-04P01S	110.0	10-24-66	83.5	26.5	101
		11-28-66	83.0	27.0	
		12-27-66	82.5	27.5	
		1-30-67	81.8	28.2	
		2-27-67	81.3	28.7	
		3-27-67	80.5	29.5	
		4-25-67	80.0	30.0	
		5-22-67	79.3	30.7	

See page 117 for key to terms & abbreviations

TABLE C-1

GROUND WATER LEVELS AT WELLS

L A SAN GABRIEL RIVER HYDRO UNIT U-05.00

COASTAL PL OF LA CO HYDRO SUBUNIT U-05.A0
CENTRAL HYDRO SUBAREA U-05.A5

STATE WELL NUMBER	GROUND SURFACE ELEVATION IN FEET	DATE	GROUND SURFACE TO WATER SURFACE IN FEET	WATER SURFACE ELEVATION IN FEET	AGENCY SUPPLYING DATA
03S/12W-04P01S (CONT.)	110.0	6-26-67	79.0	31.0	101
		7-24-67	75.0	35.0	
		8-28-67	78.6	31.4	
		9-25-67	78.6	31.4	
03S/12W-04Q02S	112.0	10-03-66	109.0	3.0	101
		11-01-66	107.0	5.0	
		12-30-66	99.0	13.0	
		1-31-67	102.0	10.0	
		2-28-67	102.0	10.0	
		3-31-67	105.0	7.0	
		4-30-67	90.0	22.0	
		5-31-67	90.0	22.0	
		7-30-67	89.0	23.0	
		8-30-67	89.0	23.0	
		9-30-67	85.0	27.0	
03S/12W-05A01S	109.0	10-31-66	118.0(5)	-9.0	101
		11-28-66	117.0(5)	-8.0	
		1-30-67	115.0(5)	-6.0	
		2-27-67	116.0(5)	-7.0	
		4-03-67	87.0(5)	22.0	
		5-01-67	91.0(5)	18.0	
		5-29-67	93.0(5)	16.0	
		7-03-67	97.0(5)	12.0	
		9-05-67	99.0(5)	10.0	
03S/12W-05B06S	108.0	10-31-66	79.5(5)	28.5	101
		11-28-66	78.5(5)	29.5	
		1-30-67	78.5(5)	29.5	
		2-27-67	78.5(5)	29.5	
		4-03-67	78.5(5)	29.5	
		5-01-67	78.5(5)	29.5	
		5-29-67	79.5(5)	28.5	
		7-03-67	78.5(5)	29.5	
		9-05-67	73.5(5)	34.5	
03S/12W-05D02S	105.0	10-24-66	80.7	24.3	101
		11-28-66	79.0	26.0	
		12-27-66	78.0	27.0	
		1-30-67	77.2	27.8	
		2-27-67	76.8	28.2	
		3-27-67	76.6	28.4	
		4-24-67	75.9	29.1	
		5-22-67	76.0	29.0	
		6-26-67	75.9	29.1	
		7-24-67	77.0	28.0	
		8-28-67	78.0	27.0	
		9-25-67	77.1	27.9	
03S/12W-05H06S	105.5	10-24-66	78.5	27.0	101
		11-28-66	77.3	28.2	
		12-27-66	77.2	28.3	
		1-30-67	76.5	29.0	
		2-27-67	76.4	29.1	
		3-27-67	74.9	30.6	
		4-24-67	75.0	30.5	
		5-22-67	74.8	30.7	
		6-26-67	74.2	31.3	
		7-24-67	73.4	32.1	
		8-28-67	73.7	31.8	
		9-25-67	73.3	32.2	
03S/12W-05M01S	99.0	10-31-66	89.5(5)	9.5	101
		11-28-66	88.5(5)	10.5	
		1-30-67	83.5(5)	15.5	
		2-27-67	81.5(5)	17.5	
		4-03-67	85.5(5)	13.5	
		5-01-67	75.5(5)	23.5	
		5-29-67	77.5(5)	21.5	
		7-03-67	76.5(5)	22.5	
		9-05-67	68.5(5)	30.5	
03S/12W-05R01S	102.0	10-15-66	101.0(5)	1.0	101
		11-21-66	89.1	12.9	
		12-15-66	85.0(5)	17.0	
		1-15-67	85.0(5)	17.0	
		2-21-67	84.1	17.9	
		3-15-67	83.0(5)	19.0	
		4-15-67	84.0(5)	18.0	
		5-15-67	83.0(5)	19.0	
		6-21-67	93.0(5)	9.0	
		7-21-67	97.1	4.9	
		8-21-67	103.1	-1.1	
		9-30-67	95.1	6.9	
03S/12W-06D01S	106.0	10-01-66	110.5(5)	-4.5	101
		11-01-66	109.5(5)	-3.5	
		12-01-66	94.5(5)	11.5	
		1-01-67	(7)		
		2-01-67	110.5(5)	-4.5	
		3-01-67	101.5(5)	4.5	
		4-01-67	99.5(5)	6.5	
		5-01-67	93.5(5)	12.5	
		6-01-67	98.5(5)	7.5	
		7-01-67	104.5(5)	1.5	
		8-01-67	119.5(5)	-13.5	
		9-01-67	126.5(5)	-20.5	

COASTAL PL OF LA CO HYDRO SUBUNIT U-05.A0
CENTRAL HYDRO SUBAREA U-05.A5

STATE WELL NUMBER	GROUND SURFACE ELEVATION IN FEET	DATE	GROUND SURFACE TO WATER SURFACE IN FEET	WATER SURFACE ELEVATION IN FEET	AGENCY SUPPLYING DATA
03S/12W-06D02S	109.0	10-01-66	120.0(5)	-11.0	101
		11-01-66	118.0(5)	-9.0	
		12-01-66	110.0(5)	-1.0	
		1-01-67	105.0(5)	4.0	
		2-01-67	102.0(5)	7.0	
		3-01-67	109.0(5)	.0	
		4-01-67	107.0(5)	2.0	
		5-01-67	106.0(5)	3.0	
		6-01-67	109.0(5)	.0	
		7-01-67	112.0(5)	-3.0	
		8-01-67	131.0(5)	-22.0	
		9-01-67	134.0(5)	-25.0	
03S/12W-06D03S	107.0	10-01-66	120.0(5)	-13.0	101
		11-01-66	120.0(5)	-13.0	
		12-01-66	115.0(5)	-8.0	
		1-01-67	109.0(5)	-2.0	
		2-01-67	105.0(5)	2.0	
		3-01-67	111.0(5)	-4.0	
		4-01-67	109.0(5)	-2.0	
		5-01-67	128.0(5)	-21.0	
		6-01-67	121.0(5)	-14.0	
		7-01-67	127.0(5)	-20.0	
		8-01-67	128.0(5)	-21.0	
		9-01-67	133.0(5)	-26.0	
03S/12W-06D04S	107.0	10-01-66	150.0(5)	-43.0	101
		11-01-66	148.0(5)	-41.0	
		12-01-66	137.0(5)	-30.0	
		1-01-67	137.0(5)	-30.0	
		2-01-67	133.0(5)	-26.0	
		3-01-67	141.0(5)	-34.0	
		4-01-67	139.0(5)	-32.0	
		5-01-67	132.0(5)	-25.0	
		6-01-67	138.0(5)	-31.0	
		7-01-67	138.0(5)	-31.0	
		8-01-67	160.0(5)	-53.0	
		9-01-67	163.0(5)	-56.0	
03S/12W-06E01S	105.0	10-01-66	123.0(5)	-18.0	101
		11-01-66	122.0(5)	-17.0	
		12-01-66	113.0(5)	-8.0	
		1-01-67	112.0(5)	-7.0	
		2-01-67	109.0(5)	-4.0	
		3-01-67	113.0(5)	-8.0	
		4-01-67	114.0(5)	-9.0	
		5-01-67	109.0(5)	-4.0	
		6-01-67	113.0(5)	-8.0	
		7-01-67	118.0(5)	-13.0	
		8-01-67	130.0(5)	-25.0	
		9-01-67	135.0(5)	-30.0	
03S/12W-07C02S	93.0	11-01-66	DRY		101
		4-11-67	DRY		
03S/12W-07C04S	92.0	10-05-66	102.5(5)	-10.5	101
		11-16-66	95.5(5)	-3.5	
		12-07-66	102.5(1)	-10.5	
		1-04-67	89.5(5)	2.5	
		2-01-67	86.5(5)	5.5	
		3-01-67	90.5(5)	1.5	
		4-05-67	87.5(5)	4.5	
		5-03-67	87.5(5)	4.5	
		6-07-67	94.5(5)	-2.5	
		7-05-67	96.5(5)	-4.5	
		8-02-67	107.5(5)	-15.5	
		9-06-67	104.5(5)	-12.5	
03S/12W-07L02S	85.0	12-19-66	(0)		101
		6-13-67	(0)		
03S/12W-07Q04S	84.6	11-01-66	DRY		101
		4-11-67	DRY		
03S/12W-07Q05S	83.0	10-15-66	73.2(5)	9.8	101
		11-15-66	72.2(5)	10.8	
		12-01-66	71.3	11.7	
		1-01-67	69.3(5)	13.7	
		2-01-67	69.3(5)	13.7	
		3-01-67	69.3(5)	13.7	
		4-01-67	69.3(5)	13.7	
		5-01-67	67.3(5)	15.7	
		6-01-67	69.3(5)	13.7	
		7-01-67	68.3(5)	14.7	
		8-15-67	72.3(5)	10.7	
		9-15-67	73.3(5)	9.7	
03S/12W-08C01S	97.3	10-24-66	76.8	20.5	733
		11-28-66	74.3	23.0	
		12-28-66	73.8	23.5	101
		1-23-67	73.0	24.3	733
		2-27-67	73.4	23.9	
		3-27-67	71.8	25.5	
		4-24-67	71.4	25.9	
		5-22-67	71.9	25.4	
		6-26-67	72.3	25.0	
		7-24-67	73.2	24.1	

See page 117 for key to terms & abbreviations

TABLE C-1

GROUND WATER LEVELS AT WELLS

L A SAN GABRIEL RIVER HYDRO UNIT U-05.00

COASTAL PL OF LA CO HYDRO SUBUNIT U-05.A0
CENTRAL HYDRO SUBAREA U-05.A5

STATE WELL NUMBER	GROUND SURFACE ELEVATION IN FEET	DATE	GROUND SURFACE TO WATER SURFACE IN FEET	WATER SURFACE ELEVATION IN FEET	AGENCY SUPPLYING DATA
03S/12W-08C01S (CONT.)	97.3	9-25-67	72.3	25.0	733
03S/12W-08C04S	92.0	11-02-66	20.6	71.4	101
		4-17-67	21.0	71.0	
03S/12W-08D01S	96.0	10-31-66	80.5(5)	15.5	101
		11-28-66	77.5(5)	18.5	
		1-30-67	76.5(5)	19.5	
		2-27-67	76.5(5)	19.5	
		4-03-67	76.5(5)	19.5	
		5-01-67	76.5(5)	19.5	
		5-29-67	76.5(5)	19.5	
		7-03-67	77.5(5)	18.5	
		9-05-67	73.5(5)	22.5	
03S/12W-08D03S	95.6	10-24-66	78.0	17.6	733
		11-28-66	75.1	20.5	
		12-28-66	75.3	20.3	101
		2-27-67	74.1	21.5	733
		3-27-67	72.8	22.8	
		4-24-67	72.2	23.4	
		5-22-67	72.8	22.8	
		6-26-67	73.2	22.4	
		7-24-67	74.1	21.5	
		9-25-67	74.0	21.6	
03S/12W-08F01S	88.8	11-02-66	87.0	1.8	101
		4-17-67	81.1	7.7	
03S/12W-08L03S	92.0	10-03-66	76.1	15.9	733
		10-10-66	75.6	16.4	
		10-17-66	75.8	16.2	
		10-24-66	75.8	16.2	
		10-31-66	75.4	16.6	
		11-07-66	74.8	17.2	
		11-14-66	74.6	17.4	
		11-21-66	74.3	17.7	
		11-28-66	74.2	17.8	
		12-05-66	73.4	18.6	
		12-12-66	74.4	17.6	
		12-19-66	73.4	18.6	
		12-26-66	74.5	17.5	101
		1-02-67	74.0	18.0	733
		1-09-67	74.2	17.8	
		1-16-67	73.5	18.5	
		1-23-67	73.4	18.6	
		1-30-67	73.1	18.9	
		2-06-67	73.2	18.8	
		2-13-67	72.8	19.2	
		2-20-67	72.6	19.4	
		2-27-67	72.7	19.3	
		3-06-67	72.6	19.4	
		3-13-67	72.0	20.0	
		3-20-67	71.8	20.2	
		3-27-67	71.7	20.3	
		4-03-67	71.6	20.4	
		4-10-67	71.4	20.6	
		4-17-67	71.4	20.6	
		4-24-67	71.2	20.8	
		5-01-67	71.2	20.8	
		5-08-67	71.9	20.1	
		5-15-67	72.3	19.7	
		5-22-67	73.2	18.8	
		5-29-67	71.6	20.4	
		6-05-67	72.6	19.4	
		6-12-67	71.6	20.4	
		6-19-67	72.5	19.5	
		6-26-67	73.1	18.9	
		7-03-67	72.6	19.4	
		7-10-67	73.1	18.9	
		7-17-67	73.2	18.8	
		7-24-67	73.8	18.2	
		7-31-67	74.4	17.6	
		8-07-67	73.6	18.4	
		8-14-67	73.6	18.4	
		8-21-67	74.5	17.5	
		8-28-67	75.0	17.0	
		9-04-67	74.8	17.2	
		9-11-67	73.8	18.2	
		9-18-67	73.6	18.4	
		9-25-67	73.4	18.6	
03S/12W-08M02S	88.0	10-15-66	78.2(5)	9.8	101
		11-01-66	80.4	7.6	
		11-15-66	75.2(5)	12.8	
		12-01-66	75.2(5)	12.8	
		1-01-67	73.2(5)	14.8	
		2-01-67	73.2(5)	14.8	
		3-01-67	72.2(5)	15.8	
		4-01-67	73.2(5)	14.8	
		5-01-67	71.2(5)	16.8	
		6-01-67	73.2(5)	14.8	
		7-01-67	73.2(5)	14.8	
		8-15-67	75.2(5)	12.8	
		9-30-67	74.4	13.6	
03S/12W-09B01S	107.0	10-03-66	97.0(5)	10.0	101

COASTAL PL OF LA CO HYDRO SUBUNIT U-05.A0
CENTRAL HYDRO SUBAREA U-05.A5

STATE WELL NUMBER	GROUND SURFACE ELEVATION IN FEET	DATE	GROUND SURFACE TO WATER SURFACE IN FEET	WATER SURFACE ELEVATION IN FEET	AGENCY SUPPLYING DATA
03S/12W-09B01S (CONT.)	107.0	11-01-66	(0)		101
		2-28-67	97.0(5)	10.0	
		3-31-67	89.0(5)	18.0	
		4-30-67	87.0(5)	20.0	
		5-31-67	90.0(5)	17.0	
		7-30-67	97.0(5)	10.0	
		8-30-67	97.0(5)	10.0	
		9-30-67	90.0(5)	17.0	
03S/12W-09B02S	106.0	10-03-66	93.3	12.7	733
		10-13-66	105.4	.6	
		10-17-66	93.0	13.0	
		10-24-66	92.8	13.2	
		10-31-66	92.0	14.0	
		11-07-66	89.8	16.2	
		11-14-66	86.8	19.2	
		11-21-66	85.3	20.7	
		11-28-66	85.0	21.0	
		12-05-66	84.5	21.5	
		12-12-66	82.5	23.5	
		12-19-66	81.6	24.4	
		12-26-66	81.9	24.1	101
		1-02-67	81.4	24.6	733
		1-09-67	81.6	24.4	
		1-16-67	82.6	23.4	
		1-23-67	79.9	26.1	
		1-30-67	79.0	27.0	
		2-06-67	78.8	27.2	
		2-13-67	80.0	26.0	
		2-20-67	80.6	25.4	
		2-27-67	82.0	24.0	
		3-06-67	81.2	24.8	
		3-13-67	79.8	26.2	
		3-20-67	79.8	26.2	
		3-27-67	80.7	25.3	
		4-03-67	84.6(2)	21.4	
		4-10-67	79.5	26.5	
		4-17-67	78.9	27.1	
		4-24-67	77.4	28.6	
		5-01-67	78.8	27.2	
		5-08-67	81.1	24.9	
		5-15-67	83.7	22.3	
		5-22-67	86.5	19.5	
		5-29-67	82.3	23.7	
		6-05-67	84.6	21.4	
		6-12-67	83.8	22.2	
		6-19-67	85.8	20.2	
		6-26-67	87.0	19.0	
		7-03-67	87.9	18.1	
		7-10-67	94.8	11.2	
		7-17-67	92.7	13.3	
		7-24-67	94.1	11.9	
		7-31-67	95.3	10.7	
		8-07-67	97.6	8.4	
		8-14-67	95.6	10.4	
		8-21-67	101.7	4.3	
		9-04-67	100.4	5.6	
		9-11-67	96.6	9.4	
		9-18-67	96.2	9.8	
		9-25-67	95.9	10.1	
03S/12W-09D05S	105.0	10-07-66	98.3	6.7	101
		11-15-66	89.0(5)	16.0	
		12-01-66	87.3	17.7	
		1-01-67	83.3	21.7	
		2-01-67	83.0(5)	22.0	
		2-21-67	83.3	21.7	
		3-15-67	82.0(5)	23.0	
		4-15-67	81.0(5)	24.0	
		5-21-67	86.0(5)	19.0	
		6-15-67	84.0(5)	21.0	
		7-01-67	84.0(5)	21.0	
		8-21-67	96.3	8.7	
		9-21-67	97.3	7.7	
03S/12W-09E03S	99.0	10-31-66	80.5(5)	18.5	101
		11-29-66	79.5(5)	19.5	
		1-31-67	82.5(5)	16.5	
		2-28-67	81.5(5)	17.5	
		4-03-67	87.5(5)	11.5	
		5-02-67	80.5(5)	18.5	
		5-31-67	83.5(5)	15.5	
		7-03-67	86.5(5)	12.5	
		8-01-67	83.5(5)	15.5	
		9-06-67	85.5(5)	13.5	
03S/12W-09G01S	103.0	10-31-66	100.0(5)	3.0	101
		11-29-66	100.0(5)	3.0	
		1-31-67	99.0(5)	4.0	
		2-28-67	97.0(5)	6.0	
		4-03-67	91.0(5)	12.0	
		5-01-67	83.0(5)	20.0	
		5-31-67	88.0(5)	15.0	
		7-03-67	95.0(5)	8.0	
		8-01-67	94.0(5)	9.0	
		9-06-67	96.0(5)	7.0	
03S/12W-09G02S	103.0	10-24-66	84.0	19.0	101

See page 117 for key to terms & abbreviations

TABLE C-I

GROUND WATER LEVELS AT WELLS

L A SAN GABRIEL RIVER HYDRO UNIT U-05.00

COASTAL PL OF LA CO HYDRO SUBUNIT U-05.A0
CENTRAL HYDRO SUBAREA

STATE WELL NUMBER	GROUND SURFACE ELEVATION IN FEET	DATE	GROUND SURFACE TO WATER SURFACE IN FEET	WATER SURFACE ELEVATION IN FEET	AGENCY SUPPLYING DATA U-05.A5
03S/12W-09G02S	103.0	11-28-66	83.6	19.4	101
(CONT.)		12-27-66	83.2	19.8	
		1-30-67	82.3	20.7	
		2-27-67	81.7	21.3	
		3-27-67	83.3	19.7	
		4-25-67	80.5	22.5	
		5-22-67	79.7	23.3	
		6-26-67	79.5	23.5	
		7-24-67	79.9	23.1	
		8-28-67	79.9	23.1	
		9-25-67	79.5	23.5	
03S/12W-10C02S	107.0	11-02-66	80.3	26.7	101
		4-26-67	76.4	30.6	
03S/12W-10C03S	106.0	10-04-66	83.5(5)	22.5	101
		10-31-66	81.5(5)	24.5	
		11-29-66	80.5(5)	25.5	
		1-31-67	82.5(5)	23.5	
		2-28-67	81.5(5)	24.5	
		4-03-67	76.5(5)	29.5	
		5-02-67	75.5(5)	30.5	
		5-29-67	77.5(5)	28.5	
		7-03-67	81.5(5)	24.5	
		7-31-67	104.5(5)	1.5	
		9-06-67	105.5(5)	.5	
03S/12W-10K02S	100.0	10-24-66	82.5	17.5	733
		11-28-66	82.7	17.3	
		12-28-66	77.3	22.7	101
		1-23-67	77.0	23.0	733
		2-27-67	75.8	24.2	
		3-27-67	74.8	25.2	
		4-24-67	74.3	25.7	
		5-22-67	73.7	26.3	
		6-26-67	73.2	26.8	
		7-24-67	72.9	27.1	
		9-25-67	72.8	27.2	
03S/12W-10N03S	94.0	10-31-66	87.5(5)	6.5	101
		11-29-66	87.5(5)	6.5	
		1-31-67	75.5(5)	18.5	
		2-28-67	75.5(5)	18.5	
		4-03-67	73.5(5)	20.5	
		5-02-67	72.5(5)	21.5	
		5-29-67	75.5(5)	18.5	
		7-05-67	79.5(5)	14.5	
		8-01-67	84.5(5)	9.5	
		9-06-67	88.5(5)	5.5	
03S/12W-11B04S	109.0	11-02-66	85.2	23.8	101
		4-18-67	72.9	36.1	
03S/12W-11B06S	115.0	10-10-66	80.0	35.0	101
		10-24-66	80.1	34.9	
		11-28-66	81.2	33.8	
		2-21-67	78.0	37.0	
		2-27-67	78.0	37.0	
		3-27-67	77.5	37.5	
		4-25-67	76.6	38.4	
		5-22-67	75.7	39.3	
		6-26-67	75.7	39.3	
		7-24-67	(4)		
		8-28-67	76.6	38.4	
		9-25-67	75.7	39.3	
03S/12W-11E01S	107.0	10-04-66	90.3(5)	16.7	101
		11-01-66	94.3(5)	12.7	
		11-29-66	92.3(5)	14.7	
		1-31-67	84.3(5)	22.7	
		2-28-67	82.3(5)	24.7	
		4-04-67	76.3(5)	30.7	
		5-02-67	74.3(5)	32.7	
		5-31-67	84.3(5)	22.7	
		7-05-67	84.3(5)	22.7	
		8-01-67	86.3(5)	20.7	
		9-06-67	92.3(5)	14.7	
03S/12W-11F10S	110.0	10-24-66	(3)		101
		11-28-66	(3)		
		12-27-66	(3)		
		1-30-67	(3)		
		2-27-67	(3)		
		4-25-67	78.5	31.5	
		5-22-67	79.0	31.0	
		6-26-67	82.8	27.2	
		7-24-67	83.8	26.2	
		8-28-67	88.9	21.1	
		9-25-67	87.5	22.5	
03S/12W-11K06S	105.0	10-04-66	108.5(5)	-3.5	101
		11-01-66	107.5(5)	-2.5	
		11-29-66	107.5(5)	-2.5	
		1-31-67	102.5(5)	2.5	
		2-28-67	102.5(5)	2.5	
		4-04-67	98.5(5)	6.5	
		5-02-67	74.5(5)	30.5	
		5-31-67	81.5(5)	23.5	

COASTAL PL OF LA CO HYDRO SUBUNIT U-05.A0
CENTRAL HYDRO SUBAREA

STATE WELL NUMBER	GROUND SURFACE ELEVATION IN FEET	DATE	GROUND SURFACE TO WATER SURFACE IN FEET	WATER SURFACE ELEVATION IN FEET	AGENCY SUPPLYING DATA U-05.A5
03S/12W-11K06S	105.0	7-05-67	84.5(5)	20.5	101
(CONT.)		8-01-67	87.5(5)	17.5	
		9-06-67	89.5(5)	15.5	
03S/12W-11M11S	103.0	11-02-66	(7)		101
		11-15-66	79.5	23.5	
		5-18-67	75.6	27.4	
03S/12W-11P01S	104.0	10-24-66	79.3	24.7	101
		11-28-66	78.7	25.3	
		12-27-66	78.8	25.2	
		1-30-67	78.0	26.0	
		2-27-67	77.6	26.4	
		3-27-67	77.7	26.3	
		4-25-67	76.3	27.7	
		5-22-67	75.5	28.5	
		6-26-67	74.8	29.2	
		7-24-67	74.4	29.6	
		8-28-67	74.1	29.9	
		9-25-67	74.1	29.9	
03S/12W-12A02S	116.0	10-15-66	99.3(5)	16.7	101
		11-21-66	105.0	11.0	
		12-21-66	90.3(5)	25.7	
		1-01-67	90.3(5)	25.7	
		2-01-67	89.3(5)	26.7	
		3-01-67	89.3(5)	26.7	
		4-01-67	86.3(5)	29.7	
		5-01-67	84.3(5)	31.7	
		6-01-67	86.3(5)	29.7	
		6-15-67	89.0	27.0	
		7-01-67	88.3(5)	27.7	
		8-15-67	90.3(5)	25.7	
		9-15-67	90.3(5)	25.7	
03S/12W-12E03S	113.0	11-02-66	89.6	23.4	101
		5-15-67	78.8	34.2	
03S/12W-12G04S	112.0	10-24-66	93.3	18.7	101
		11-29-66	87.3	24.7	
		12-27-66	85.6	26.4	
		1-30-67	79.9	32.1	
		2-27-67	83.4	28.6	
		3-27-67	74.7	37.3	
		4-24-67	86.8	25.2	
		5-22-67	87.7	24.3	
		6-27-67	88.2	23.8	
		7-24-67	90.2	21.8	
		8-29-67	91.5	20.5	
		9-25-67	90.2	21.8	
03S/12W-13A02S	104.0	10-15-66	102.5(5)	1.5	101
		11-07-66	89.5(5)	14.5	
		12-01-66	87.5(5)	16.5	
		1-01-67	86.5(5)	17.5	
		2-01-67	86.5(5)	17.5	
		3-01-67	86.5(5)	17.5	
		4-01-67	82.5(5)	21.5	
		5-01-67	80.5(5)	23.5	
		6-01-67	89.5(5)	14.5	
		7-01-67	96.5(5)	7.5	
		8-07-67	93.5(5)	10.5	
		9-15-67	92.5(5)	11.5	
03S/12W-13B04S	104.0	10-07-66	92.9(5)	11.1	101
		11-07-66	88.9(5)	15.1	
		12-01-66	87.9(5)	16.1	
		1-01-67	86.9(5)	17.1	
		2-01-67	84.9(5)	19.1	
		3-01-67	84.9(5)	19.1	
		4-01-67	82.9(5)	21.1	
		5-01-67	78.9(5)	25.1	
		6-01-67	81.5	22.5	
		7-21-67	89.5	14.5	
		8-15-67	98.9(5)	5.1	
		9-15-67	106.9(5)	-2.9	
03S/12W-13B06S	104.0	10-07-66	96.5(5)	7.5	101
		11-07-66	94.5(5)	9.5	
		12-01-66	91.5(5)	12.5	
		1-01-67	88.5(5)	15.5	
		2-01-67	87.5(5)	16.5	
		3-01-67	88.5(5)	15.5	
		4-01-67	87.5(5)	16.5	
		5-01-67	84.5(5)	19.5	
		6-01-67	96.5(5)	7.5	
		7-01-67	97.5(5)	6.5	
		8-07-67	94.5(5)	9.5	
		9-15-67	95.5(5)	8.5	
03S/12W-13C06S	101.0	11-02-66	DRY		101
		4-17-67	18.5	82.5	
03S/12W-13F01S	98.0	10-04-66	106.8(5)	-8.8	101
		11-02-66	106.8(5)	-8.8	
		11-29-66	108.8(5)	-10.8	
		1-31-67	92.8(5)	5.2	
		2-28-67	90.8(5)	7.2	

See page 117 for key to terms & obbreviations

TABLE C-I

GROUND WATER LEVELS AT WELLS

L A SAN GABRIEL RIVER HYDRO UNIT U-05.00

COASTAL PL OF LA CO HYDRO SUBUNIT U-05.A0
CENTRAL HYDRO SUBAREA U-05.A5

STATE WELL NUMBER	GROUND SURFACE ELEVATION IN FEET	DATE	GROUND SURFACE TO WATER SURFACE IN FEET	WATER SURFACE ELEVATION IN FEET	AGENCY SUPPLYING DATA
03S/12W-13F01S (CONT.)	98.0	4-04-67	82.8(5)	15.2	101
		5-02-67	84.8(5)	13.2	
		7-05-67	88.8(5)	9.2	
		8-01-67	118.8(5)	-20.8	
		9-06-67	118.8(5)	-20.8	
03S/12W-13K03S	89.0	11-02-66	87.9(1)	1.1	101
		4-17-67	81.7	7.3	
03S/12W-13L01S	92.0	11-02-66	80.6(1)	11.4	101
		4-17-67	75.4	16.6	
03S/12W-13Q01S	89.0	11-02-66	93.6	-4.6	101
		4-17-67	83.7	5.3	
03S/12W-14A04S	96.0	11-02-66	84.8	11.2	101
		4-17-67	81.4	14.6	
03S/12W-14C06S	97.5	10-04-66	89.0(5)	8.5	101
		11-01-66	88.0(5)	9.5	
		11-29-66	88.0(5)	9.5	
		1-31-67	77.0(5)	20.5	
		2-28-67	76.0(5)	21.5	
		4-04-67	75.0(5)	22.5	
		5-02-67	73.0(5)	24.5	
		5-03-67	80.0(5)	17.5	
		7-05-67	84.0(5)	13.5	
		8-01-67	89.0(5)	8.5	
		9-06-67	95.0(5)	2.5	
03S/12W-14F01S	91.0	10-04-66	89.7(5)	1.3	101
		11-01-66	87.7(5)	3.3	
		11-29-66	87.7(5)	3.3	
		1-31-67	79.7(5)	11.3	
		2-28-67	78.7(5)	12.3	
		4-04-67	74.7(5)	16.3	
		5-02-67	72.7(5)	18.3	
		5-31-67	80.7(5)	10.3	
		7-05-67	83.7(5)	7.3	
		8-01-67	91.7(5)	-.7	
		9-06-67	87.7(5)	3.3	
03S/12W-14F03S	93.3	10-03-66	80.9	12.4	101
		11-09-66	80.7	12.6	
		12-12-66	79.5	13.8	
		1-03-67	79.6	13.7	
		2-06-67	78.7	14.6	
		3-22-67	77.0	16.3	
		4-18-67	74.3	19.0	
		5-01-67	77.0	16.3	
		6-05-67	76.5	16.8	
		7-12-67	77.9	15.4	
		8-07-67	76.5	16.8	
		9-05-67	76.7	16.6	
03S/12W-14J01S	89.0	10-04-66	90.0(5)	-1.0	101
		11-01-66	91.0(5)	-2.0	
		11-29-66	91.0(5)	-2.0	
		1-31-67	90.0(5)	-1.0	
		2-28-67	90.0(5)	-1.0	
		3-04-67	90.0(5)	-1.0	
		4-02-67	74.0(5)	15.0	
		5-31-67	86.0(5)	3.0	
		6-05-67	103.0(5)	-14.0	
		7-05-67	103.0(5)	-14.0	
		8-01-67	108.0(5)	-19.0	
		9-06-67	89.0(5)	.0	
03S/12W-15A03S	93.0	10-04-66	107.0(5)	-14.0	101
		11-01-66	115.0(5)	-22.0	
		11-29-66	105.0(5)	-12.0	
		1-31-67	101.0(5)	-8.0	
		2-28-67	104.0(5)	-11.0	
		4-04-67	75.0(5)	18.0	
		5-02-67	73.0(5)	20.0	
		5-31-67	78.0(5)	15.0	
		7-05-67	82.0(5)	11.0	
		8-01-67	87.0(5)	6.0	
		9-06-67	87.0(5)	6.0	
03S/12W-15M01S	86.5	10-13-66	76.8	9.7	733
		11-03-66	77.3	9.2	
		11-24-66	76.7	9.8	
		12-15-66	75.4	11.1	
		1-05-67	74.8	11.7	
		1-26-67	74.5	12.0	
		2-16-67	74.6	11.9	
		3-09-67	73.8	12.7	
		3-30-67	73.3	13.2	
		4-20-67	72.6	13.9	
		5-11-67	72.6	13.9	
		6-01-67	73.2	13.3	
		6-22-67	73.1	13.4	
		7-13-67	73.6	12.9	
		8-03-67	74.1	12.4	
		9-14-67	71.1	15.4	
03S/12W-15N02S	87.0	10-31-66	81.0(5)	6.0	101

COASTAL PL OF LA CO HYDRO SUBUNIT U-05.A0
CENTRAL HYDRO SUBAREA U-05.A5

STATE WELL NUMBER	GROUND SURFACE ELEVATION IN FEET	DATE	GROUND SURFACE TO WATER SURFACE IN FEET	WATER SURFACE ELEVATION IN FEET	AGENCY SUPPLYING DATA
03S/12W-15N02S (CONT.)	87.0	11-29-66	79.0(5)	8.0	101
		1-31-67	77.0(5)	10.0	
		2-28-67	77.0(5)	10.0	
		4-04-67	75.0(5)	12.0	
		5-02-67	75.0(5)	12.0	
		5-31-67	76.0(5)	11.0	
		7-05-67	77.0(5)	10.0	
		8-01-67	79.0(5)	8.0	
		9-06-67	78.0(5)	9.0	
03S/12W-16F03S	95.0	10-31-66	80.0(5)	15.0	101
		11-29-66	80.0(5)	15.0	
		1-31-67	81.0(5)	14.0	
		2-28-67	81.0(5)	14.0	
		4-03-67	81.0(5)	14.0	
		5-02-67	79.0(5)	16.0	
		5-31-67	82.0(5)	13.0	
		7-05-67	87.0(5)	8.0	
		8-01-67	81.0(5)	14.0	
		9-05-67	81.0(5)	14.0	
03S/12W-16H01S	92.0	10-31-66	88.5(5)	3.5	101
		11-29-66	78.5(5)	13.5	
		1-31-67	72.5(5)	19.5	
		2-28-67	71.5(5)	20.5	
		4-03-67	68.5(5)	23.5	
		5-02-67	70.5(5)	21.5	
		5-31-67	76.5(5)	15.5	
		7-05-67	80.5(5)	11.5	
		8-01-67	88.5(5)	3.5	
		9-06-67	88.5(5)	3.5	
03S/12W-17A01S	87.0	10-01-66	73.2(5)	13.8	101
		11-01-66	73.2(5)	13.8	
		12-01-66	73.2(5)	13.8	
		1-01-67	71.2(5)	15.8	
		2-01-67	71.2(5)	15.8	
		3-01-67	74.2(5)	12.8	
		4-07-67	68.2(5)	18.8	
		5-07-67	68.2(5)	18.8	
		6-01-67	68.2(5)	18.8	
		7-01-67	71.2(5)	15.8	
		8-15-67	72.2(5)	14.8	
		9-15-67	71.2(5)	15.8	
03S/12W-17A02S	87.0	10-15-66	80.0(5)	7.0	101
		11-15-66	79.0(5)	8.0	
		12-15-66	76.2	10.8	
		12-28-66	(0)		
		1-15-67	75.0(5)	12.0	
		2-15-67	74.0(5)	13.0	
		3-01-67	74.0(5)	13.0	
		7-15-67	104.0(1)	-17.0	
		8-15-67	107.0(1)	-20.0	
		9-30-67	99.2(1)	-12.2	
03S/12W-17K01S	80.3	10-04-66	71.3(5)	9.0	101
		11-29-66	72.3(5)	8.0	
		1-31-67	72.3(5)	8.0	
		2-28-67	71.3(5)	9.0	
		4-04-67	63.3(5)	17.0	
		5-02-67	62.3(5)	18.0	
		5-31-67	64.3(5)	16.0	
		7-05-67	67.3(5)	13.0	
		8-01-67	66.3(5)	14.0	
		9-06-67	67.3(5)	13.0	
03S/12W-17P03S	77.0	11-02-66	DRY		101
		4-17-67	DRY		
03S/12W-18D05S	83.0	12-19-66	(0)		101
		4-14-67	65.0	18.0	
		6-13-67	(0)		
03S/12W-18H03S	79.0	10-31-66	59.0(5)	20.0	101
		11-28-66	59.0(5)	20.0	
		1-30-67	57.0(5)	22.0	
		2-27-67	56.0(5)	23.0	
		4-03-67	54.0(5)	25.0	
		5-01-67	56.0(5)	23.0	
		5-29-67	58.0(5)	21.0	
		7-03-67	57.0(5)	22.0	
		9-05-67	57.0(5)	22.0	
03S/12W-18H04S	77.0	10-31-66	71.5(5)	5.5	101
		11-28-66	68.5(5)	8.5	
		1-30-67	65.5(5)	11.5	
		2-27-67	63.5(5)	13.5	
		4-03-67	61.5(5)	15.5	
		5-01-67	63.5(5)	13.5	
		5-29-67	65.5(5)	11.5	
		7-03-67	63.5(5)	13.5	
		9-05-67	59.5(5)	17.5	
03S/12W-18J02S	77.0	11-01-66	63.9	13.1	101
		4-11-67	60.7	16.3	
03S/12W-18L01S	70.0	10-31-66	72.5(5)	-2.5	101

See page 117 for key to terms & abbreviations

TABLE C-I

GROUND WATER LEVELS AT WELLS

L A SAN GABRIEL RIVER HYDRO UNIT U-05.00

COASTAL PL OF LA CO HYDRO SUBUNIT U-05.A0
CENTRAL HYDRO SUBAREA

STATE WELL NUMBER	GROUND SURFACE ELEVATION IN FEET	DATE	GROUND SURFACE TO WATER SURFACE IN FEET	WATER SURFACE ELEVATION IN FEET	AGENCY SUPPLYING DATA
					U-05.A5
03S/12W-18L01S	70.0	11-28-66	70.5(5)	-.5	101
(CONT.)		1-30-67	69.5(5)	.5	
		2-27-67	69.5(5)	.5	
		4-03-67	69.5(5)	.5	
		5-01-67	66.5(5)	3.5	
		5-29-67	68.5(5)	1.5	
		7-03-67	70.5(5)	-.5	
		8-01-67	72.5(5)	-2.5	
		9-05-67	75.5(5)	-5.5	
03S/12W-19C01S	72.0	6-30-66	68.5(5)	3.5	101
		10-31-66	63.5(5)	8.5	
		11-28-66	62.5(5)	9.5	
		1-30-67	61.5(5)	10.5	
		2-27-67	59.5(5)	12.5	
		4-03-67	60.5(5)	11.5	
		5-29-67	61.5(5)	10.5	
		7-03-67	61.5(5)	10.5	
		9-06-67	66.5(5)	5.5	
03S/12W-19C03S	72.8	10-31-66	33.6(5)	39.2	101
		11-28-66	33.6(5)	39.2	
		1-30-67	33.6(5)	39.2	
		2-27-67	33.6(5)	39.2	
		4-03-67	33.6(5)	39.2	
		5-29-67	33.6(5)	39.2	
		7-03-67	33.6(5)	39.2	
		9-06-67	38.6(5)	34.2	
03S/12W-19F06S	71.0	11-22-66	DRY		101
		4-19-67	DRY		
03S/12W-19G01S	70.9	10-14-66	60.9	10.0	733
		11-04-66	61.2	9.7	
		11-22-66	61.0	9.9	101
		11-25-66	60.9	10.0	733
		12-16-66	60.5	10.4	
		1-06-67	60.3	10.6	
		1-27-67	60.1	10.8	
		2-17-67	59.7	11.2	
		3-10-67	59.5	11.4	
		3-31-67	59.3	11.6	
		4-19-67	59.1	11.8	101
		4-21-67	59.0	11.9	733
		5-12-67	58.7	12.2	
		6-02-67	65.7	5.2	
		6-23-67	58.6	12.3	
		7-14-67	58.7	12.2	
		8-04-67	59.2	11.7	
		9-15-67	59.7	11.2	
03S/12W-19P05S	64.0	11-22-66	98.9	-34.9	101
		11-25-66	98.5(1)	-34.5	
		12-30-66	80.5	-16.5	
		1-27-67	80.5	-16.5	
		2-24-67	92.5(1)	-28.5	
		3-30-67	98.5	-34.5	
		4-19-67	84.3	-20.3	
		4-28-67	93.5	-29.5	
		5-26-67	96.5	-32.5	
		7-28-67	166.5(1)	-102.5	
		8-30-67	168.5(1)	-104.5	
		9-29-67	130.5	-66.5	
03S/12W-19Q02S	67.0	11-22-66	10.7	56.3	101
		4-19-67	5.8	61.2	
03S/12W-19R03S	66.0	10-04-66	63.0(5)	3.0	101
		11-29-66	67.0(5)	-1.0	
		1-21-67	67.0(5)	-1.0	
		2-28-67	68.0(5)	-2.0	
		4-04-67	63.0(5)	3.0	
		5-31-67	64.0(5)	2.0	
		7-05-67	62.0(5)	4.0	
		8-02-67	66.0(5)	.0	
		9-06-67	68.0(5)	-2.0	
03S/12W-21B01S	86.0	10-04-66	84.0(5)	2.0	101
		11-29-66	82.0(5)	4.0	
		1-31-67	81.0(5)	5.0	
		2-28-67	80.0(5)	6.0	
		4-04-67	78.0(5)	8.0	
		5-31-67	81.0(5)	5.0	
		7-05-67	81.0(5)	5.0	
		8-01-67	77.0(5)	9.0	
		9-06-67	83.0(5)	3.0	
03S/12W-21E01S	77.0	10-04-66	72.0(5)	5.0	101
		11-29-66	68.0(5)	9.0	
		1-31-67	66.0(5)	11.0	
		2-28-67	65.0(5)	12.0	
		4-04-67	67.0(5)	10.0	
		5-31-67	63.0(5)	14.0	
		7-05-67	63.0(5)	14.0	
		8-01-67	67.0(5)	10.0	
		9-06-67	67.0(5)	10.0	
03S/12W-21G04S	79.0	11-01-66	74.6	4.4	101

COASTAL PL OF LA CO HYDRO SUBUNIT U-05.A0
CENTRAL HYDRO SUBAREA

STATE WELL NUMBER	GROUND SURFACE ELEVATION IN FEET	DATE	GROUND SURFACE TO WATER SURFACE IN FEET	WATER SURFACE ELEVATION IN FEET	AGENCY SUPPLYING DATA
					U-05.A5
03S/12W-21G04S	79.0	4-10-67	68.6	10.4	101
(CONT.)					
03S/12W-21H01S	76.0	10-04-66	77.0(5)	-1.0	101
		11-29-66	77.0(5)	-1.0	
		1-31-67	76.0(5)	.0	
		2-27-67	77.0(5)	-1.0	
		4-04-67	72.0(5)	4.0	
		5-31-67	73.0(5)	3.0	
		7-05-67	75.0(5)	1.0	
		8-01-67	74.0(5)	2.0	
		9-06-67	77.0(5)	-1.0	
03S/12W-21Q01S	70.0	10-14-66	75.8	-5.8	733
		11-04-66	77.4	-7.4	
		11-25-66	67.2	2.8	
		12-16-66	63.3	6.7	
		1-06-67	61.3	8.7	
		1-27-67	60.3	9.7	
		2-17-67	61.1	8.9	
		3-10-67	62.9	7.1	
		3-31-67	61.7	8.3	
		4-10-67	61.4	8.6	101
		4-21-67	59.3	10.7	733
		5-12-67	61.1	8.9	
		6-02-67	64.6	5.4	
		6-23-67	71.1	-1.1	
		7-14-67	77.8	-7.8	
		8-04-67	81.1	-11.1	
		9-15-67	82.7	-12.7	
03S/12W-21Q02S	70.5	11-01-66	DRY		101
		4-10-67	DRY		
03S/12W-21Q03S	71.0	11-01-66	71.0(5)	.0	101
		12-01-66	65.0(5)	6.0	
		1-31-67	63.0(5)	8.0	
		2-28-67	65.0(5)	6.0	
		3-31-67	63.0(5)	8.0	
		4-30-67	62.0(5)	9.0	
		5-31-67	64.0(5)	7.0	
		6-30-67	67.0(5)	4.0	
		7-30-67	70.0(5)	1.0	
		8-30-67	71.0(5)	.0	
		9-30-67	66.0(5)	5.0	
03S/12W-22A01S	83.0	10-04-66	88.3(5)	-5.3	101
		10-31-66	88.3(5)	-5.3	
		11-29-66	78.3(5)	4.7	
		1-31-67	72.3(5)	10.7	
		2-28-67	71.3(5)	11.7	
		4-03-67	68.3(5)	14.7	
		5-02-67	70.3(5)	12.7	
		5-31-67	76.3(5)	6.7	
		7-05-67	87.3(5)	-4.3	
		8-01-67	101.3(5)	-18.3	
		9-06-67	96.3(5)	-13.3	
03S/12W-22F01S	75.0	10-18-66	84.0(1)	-9.0	101
		11-18-66	84.0(1)	-9.0	
		12-30-66	84.0(1)	-9.0	
		1-20-67	84.0(1)	-9.0	
		2-28-67	83.0(1)	-8.0	
		3-20-67	84.0(1)	-9.0	
		4-25-67	83.0(1)	-8.0	
		5-25-67	83.0(1)	-8.0	
		6-25-67	83.0(1)	-8.0	
		7-10-67	88.0(1)	-13.0	
		8-15-67	90.0(1)	-15.0	
		9-20-67	90.0(1)	-15.0	
03S/12W-22G02S	81.0	10-18-66	86.0(5)	-5.0	101
		11-07-66	88.0(5)	-7.0	
		11-21-66	79.0(5)	2.0	
		12-22-66	73.0(5)	8.0	
		1-20-67	73.0(5)	8.0	
		2-02-67	69.0(5)	12.0	
		3-28-67	71.0(5)	10.0	
		4-25-67	68.0(5)	13.0	
		5-31-67	71.0(5)	10.0	
		6-13-67	72.0(5)	9.0	
		7-10-67	101.0(1)	-20.0	
		8-21-67	106.0(1)	-25.0	
		9-20-67	106.0(1)	-25.0	
03S/12W-22G03S	81.0	10-14-66	118.0(1)	-37.0	101
		11-04-66	119.0(1)	-38.0	
		12-27-66	75.0(5)	6.0	
		1-20-67	75.0(5)	6.0	
		2-08-67	75.0(5)	6.0	
		3-28-67	75.0(5)	6.0	
		4-25-67	75.0(5)	6.0	
		5-25-67	75.0(5)	6.0	
		6-20-67	75.0(5)	6.0	
		7-10-67	78.0(5)	3.0	
		8-16-67	77.0(5)	4.0	
		9-20-67	77.0(5)	4.0	

See page 117 for key to terms & abbreviations

TABLE C-I

GROUND WATER LEVELS AT WELLS

L A SAN GABRIEL RIVER HYDRO UNIT U-05.00

COASTAL PL OF LA CO HYDRO SUBUNIT U-05.A0
CENTRAL HYDRO SUBAREA U-05.A5

STATE WELL NUMBER	GROUND SURFACE ELEVATION IN FEET	DATE	GROUND SURFACE TO WATER SURFACE IN FEET	WATER SURFACE ELEVATION IN FEET	AGENCY SUPPLYING DATA
03S/12W-22H01S	82.0	11-03-66	74.7	7.3	733
		11-25-66	72.6	9.4	
		12-16-66	73.9	8.1	
		1-05-67	72.9	9.1	
		1-26-67	72.3	9.7	
		2-16-67	72.1	9.9	
		3-09-67	72.1	9.9	
		3-30-67	71.7	10.3	
		4-20-67	70.7	11.3	
		5-11-67	71.0	11.0	
		6-01-67	71.6	10.4	
		6-23-67	72.2	9.8	
		7-13-67	73.4	8.6	
		8-03-67	73.6	8.4	
		9-14-67	73.6	8.4	
03S/12W-22P02S	75.0	11-01-66	80.0(5)	-5.0	101
		12-01-66	73.0(5)	2.0	
		1-31-67	71.0(5)	4.0	
		2-28-67	73.0(5)	2.0	
		3-31-67	73.0(5)	2.0	
		4-30-67	67.0(5)	8.0	
		5-31-67	71.0(5)	4.0	
		6-30-67	71.0(5)	4.0	
		7-30-67	74.0(5)	1.0	
		8-30-67	75.0(5)	.0	
		9-30-67	72.0(5)	3.0	
03S/12W-23C03S	85.5	10-14-66	81.1	4.4	733
		11-04-66	79.9	5.6	
		11-25-66	77.6	7.9	
		12-15-66	76.0	9.5	
		1-06-67	74.1	11.4	
		1-27-67	73.8	11.7	
		2-17-67	73.3	12.2	
		3-10-67	(5)		
		3-31-67	(5)		
		5-03-67	76.2	9.3	101
		5-12-67	77.6	7.9	733
		6-02-67	76.8	8.7	
		6-23-67	77.0	8.5	
		7-14-67	77.3	8.2	
		8-04-67	78.8	6.7	
		9-15-67	77.8	7.7	
03S/12W-23D03S	84.0	10-21-66	81.0(5)	3.0	101
		11-04-66	80.0(5)	4.0	
		11-25-66	78.0(5)	6.0	
		12-30-66	78.0(5)	6.0	
		1-20-67	78.0(5)	6.0	
		2-02-67	77.0(5)	7.0	
		3-20-67	87.0(1)	-3.0	
		4-26-67	76.0(5)	8.0	
		5-25-67	86.0(1)	-2.0	
		6-20-67	86.0(1)	-2.0	
		7-07-67	87.0(1)	-3.0	
		8-21-67	87.0(1)	-3.0	
		9-20-67	87.0(1)	-3.0	
03S/12W-23E02S	82.0	7-10-67	83.0(5)	-1.0	101
		8-21-67	84.0(5)	-2.0	
		9-20-67	84.0(5)	-2.0	
03S/12W-23E03S	82.0	10-04-66	76.5(5)	5.5	101
		11-29-66	77.5(5)	4.5	
		1-31-67	77.5(5)	4.5	
		2-28-67	76.5(5)	5.5	
		4-04-67	72.5(5)	9.5	
		5-31-67	72.5(5)	9.5	
		7-05-67	72.5(5)	9.5	
		8-01-67	71.5(5)	10.5	
		9-06-67	75.5(5)	6.5	
03S/12W-23E05S	82.5	10-14-66	84.0(5)	-1.5	101
		11-15-66	81.0(5)	1.5	
		12-30-66	72.0(5)	10.5	
		1-30-67	70.0(5)	12.5	
		2-20-67	70.0(5)	12.5	
		3-30-67	69.0(5)	13.5	
		4-25-67	69.0(5)	13.5	
		5-25-67	69.0(5)	13.5	
		6-26-67	78.0(5)	4.5	
		7-10-67	82.0(5)	.5	
		8-15-67	84.0(5)	-1.5	
		9-14-67	84.0(5)	-1.5	
03S/12W-23R01S	76.0	10-04-66	79.0(5)	-3.0	101
		11-02-66	77.0(5)	-1.0	
		11-29-66	77.0(5)	-1.0	
		1-31-67	78.0(5)	-2.0	
		2-28-67	78.0(5)	-2.0	
		4-04-67	78.0(5)	-2.0	
		5-31-67	75.0(5)	1.0	
		7-05-67	73.0(5)	3.0	
		8-01-67	93.0(5)	-17.0	
		9-06-67	97.0(5)	-21.0	
03S/12W-23R02S	75.0	11-01-66	DRY		101

COASTAL PL OF LA CO HYDRO SUBUNIT U-05.A0
CENTRAL HYDRO SUBAREA U-05.A5

STATE WELL NUMBER	GROUND SURFACE ELEVATION IN FEET	DATE	GROUND SURFACE TO WATER SURFACE IN FEET	WATER SURFACE ELEVATION IN FEET	AGENCY SUPPLYING DATA
03S/12W-23R02S (CONT.)	75.0	4-10-67	DRY		101
03S/12W-24B01S	87.0	10-04-66	87.5(5)	-.5	101
		11-02-66	87.5(5)	-.5	
		11-29-66	89.5(5)	-2.5	
		1-31-67	91.5(5)	-4.5	
		2-28-67	91.5(5)	-4.5	
		4-04-67	80.5(5)	6.5	
		5-31-67	85.5(5)	1.5	
		7-05-67	87.5(5)	-.5	
		8-01-67	72.5(5)	14.5	
		9-06-67	82.5(5)	4.5	
03S/12W-24D01S	85.0	10-04-66	87.0(5)	-2.0	101
		11-02-66	83.0(5)	2.0	
		11-29-66	83.0(5)	2.0	
		1-31-67	76.0(5)	9.0	
		2-28-67	75.0(5)	10.0	
		4-04-67	68.0(5)	17.0	
		5-02-67	65.0(5)	20.0	
		5-31-67	73.0(5)	12.0	
		7-05-67	77.0(5)	8.0	
		8-01-67	92.0(5)	-7.0	
		9-06-67	96.0(5)	-11.0	
03S/12W-24D04S	84.0	11-02-66	DRY		101
		4-17-67	DRY		
03S/12W-24F01S	76.0	10-04-66	82.0(5)	-6.0	101
		11-02-66	84.0(5)	-8.0	
		11-29-66	84.0(5)	-8.0	
		1-31-67	78.0(5)	-2.0	
		2-28-67	78.0(5)	-2.0	
		4-04-67	75.0(5)	1.0	
		5-31-67	75.0(5)	1.0	
		7-05-67	78.0(5)	-2.0	
		8-01-67	78.0(5)	-2.0	
		9-06-67	79.0(5)	-3.0	
03S/12W-24K01S	82.0	10-04-66	92.5(5)	-10.5	101
		11-02-66	94.5(5)	-12.5	
		11-29-66	89.5(5)	-7.5	
		1-31-67	92.5(5)	-10.5	
		2-28-67	91.5(5)	-9.5	
		4-04-67	81.5(5)	.5	
		5-31-67	81.5(5)	.5	
		7-05-67	83.5(5)	-1.5	
		8-01-67	84.5(5)	-2.5	
		9-06-67	81.5(5)	.5	
03S/12W-25C01S	70.5	11-01-66	81.7	-11.2	101
		4-10-67	64.7	5.8	
03S/12W-25H01S	68.0	11-01-66	77.1	-9.1	101
		4-19-67	67.1	.9	
03S/12W-25P01S	63.0	11-15-66	(6)		101
03S/12W-26C02S	74.0	10-18-66	109.0(1)	-35.0	101
		11-30-66	75.0(5)	-1.0	
		12-30-66	71.0(5)	3.0	
		1-30-67	66.0(5)	8.0	
		2-20-67	66.0(5)	8.0	
		3-30-67	67.0(5)	7.0	
		4-25-67	64.0(5)	10.0	
		5-11-67	64.0(5)	10.0	
		6-20-67	99.0(1)	-25.0	
		7-10-67	104.0(1)	-30.0	
		8-15-67	109.0(1)	-35.0	
		9-21-67	109.0(1)	-35.0	
03S/12W-26D03S	74.0	10-03-66	88.6	-14.6	101
		11-09-66	84.7	-10.7	
		12-12-66	75.5	-1.5	
		1-03-67	67.1	6.9	
		2-06-67	65.7	8.3	
		3-22-67	66.3	7.7	
		4-18-67	65.3	8.7	
		5-01-67	63.9	10.1	
		6-05-67	67.0	7.0	
		7-12-67	76.3	-2.3	
		8-07-67	85.6	-11.6	
		9-05-67	87.3	-13.3	
03S/12W-26J01S	71.4	11-02-66	78.5	-7.1	101
		4-10-67	65.8(4)	5.6	
03S/12W-26K01S	65.0	11-01-66	75.3	-10.3	101
		4-10-67	65.2(4)	-.2	
03S/12W-26L03S	67.0	10-17-66	95.0(5)	-28.0	101
		11-04-66	100.0(5)	-33.0	
		11-30-66	93.0(5)	-26.0	
		12-30-66	93.0(5)	-26.0	
		1-20-67	92.0(5)	-25.0	
		2-20-67	92.0(5)	-25.0	
		3-31-67	89.0(5)	-22.0	

See page 117 for key to terms & abbreviations

TABLE C-I

GROUND WATER LEVELS AT WELLS

L A SAN GABRIEL RIVER HYDRO UNIT U-05.00

COASTAL PL OF LA CO HYDRO SUBUNIT U-05.A0
CENTRAL HYDRO SUBAREA U-05.A5

STATE WELL NUMBER	GROUND SURFACE ELEVATION IN FEET	DATE	GROUND SURFACE TO WATER SURFACE IN FEET	WATER SURFACE ELEVATION IN FEET	AGENCY SUPPLYING DATA
03S/12W-26L03S	67.0	4-25-67	84.0(5)	-17.0	101
(CONT.)		5-25-67	84.0(5)	-17.0	
		6-20-67	89.0(5)	-22.0	
		7-06-67	91.0(5)	-24.0	
		8-16-67	162.0(1)	-95.0	
		9-29-67	92.0(5)	-25.0	
03S/12W-26N02S	63.0	3-28-67	66.0(5)	-3.0	101
		4-23-67	76.0(5)	-13.0	
		5-20-67	79.0(5)	-16.0	
		7-13-67	82.0(5)	-19.0	
		8-21-67	83.0(5)	-20.0	
		9-29-67	83.0(5)	-20.0	
03S/12W-26N03S	63.0	10-14-66	74.0(5)	-11.0	101
		11-07-66	79.0(5)	-16.0	
		11-30-66	71.0(5)	-8.0	
		12-30-66	67.0(5)	-4.0	
		1-25-67	67.0(5)	-4.0	
		2-08-67	65.0(5)	-2.0	
		3-22-67	67.0(5)	-4.0	
		4-25-67	65.0(5)	-2.0	
		5-29-67	66.0(5)	-3.0	
		6-15-67	71.0(5)	-8.0	
		7-08-67	72.0(5)	-9.0	
		8-10-67	74.0(5)	-11.0	
		9-29-67	74.0(5)	-11.0	
03S/12W-27C02S	71.0	11-01-66	79.0(5)	-8.0	101
		12-01-66	69.0(5)	2.0	
		1-31-67	62.0(5)	9.0	
		2-28-67	66.0(5)	5.0	
		3-31-67	63.0(5)	8.0	
		4-30-67	59.0(5)	12.0	
		5-31-67	67.0(5)	4.0	
		6-30-67	76.0(5)	-5.0	
		7-20-67	85.0(5)	-14.0	
		8-30-67	86.0(5)	-15.0	
		9-30-67	75.0(5)	-4.0	
03S/12W-27G01S	71.0	11-01-66	81.0(5)	-10.0	101
		12-01-66	71.0(5)	.0	
		1-31-67	68.0(5)	3.0	
		2-28-67	71.0(5)	.0	
		3-31-67	68.0(5)	3.0	
		4-30-67	67.0(5)	4.0	
		5-31-67	70.0(5)	1.0	
		6-30-67	73.0(5)	-2.0	
		7-30-67	75.0(5)	-4.0	
		8-30-67	80.0(5)	-9.0	
		9-30-67	71.0(5)	.0	
03S/12W-27M01S	66.0	11-01-66	67.0(5)	-1.0	101
		12-01-66	63.0(5)	3.0	
		1-31-67	61.0(5)	5.0	
		2-28-67	61.0(5)	5.0	
		3-31-67	61.0(5)	5.0	
		4-30-67	59.0(5)	7.0	
		5-31-67	63.0(5)	3.0	
		6-30-67	64.0(5)	2.0	
		7-30-67	68.0(5)	-2.0	
		8-30-67	67.0(5)	-1.0	
		9-30-67	62.0(5)	4.0	
03S/12W-27R01S	62.0	10-14-66	86.5(5)	-24.5	101
		11-15-66	82.5(5)	-20.5	
		12-30-66	75.5(1)	-13.5	
		1-25-67	84.5(1)	-22.5	
		2-08-67	84.5(1)	-22.5	
		3-15-67	79.5(1)	-17.5	
		4-13-67	80.5(5)	-18.5	
		5-25-67	82.5(1)	-20.5	
		6-15-67	82.5(1)	-20.5	
		7-06-67	82.5(1)	-20.5	
		7-07-67	139.5(1)	-77.5	
		8-18-67	95.5(1)	-33.5	
		9-21-67	95.5(1)	-33.5	
03S/12W-28H02S	67.0	1-31-67	61.0(5)	6.0	101
		2-28-67	63.0(5)	4.0	
		3-31-67	64.0(5)	3.0	
		4-30-67	61.0(5)	6.0	
		5-31-67	64.0(5)	3.0	
		6-30-67	67.0(5)	.0	
		7-31-67	68.0(5)	-1.0	
		8-30-67	71.0(5)	-4.0	
		9-30-67	66.0(5)	1.0	
03S/12W-28H03S	67.0	11-01-66	70.0(5)	-3.0	101
		12-01-66	62.0(5)	5.0	
		1-31-67	60.0(5)	7.0	
		2-28-67	62.0(5)	5.0	
		3-31-67	63.0(5)	4.0	
		4-30-67	60.0(5)	7.0	
		5-31-67	63.0(5)	4.0	
		6-30-67	66.0(5)	1.0	
		7-31-67	67.0(5)	.0	
		8-30-67	70.0(5)	-3.0	

COASTAL PL OF LA CO HYDRO SUBUNIT U-05.A0
CENTRAL HYDRO SUBAREA U-05.A5

STATE WELL NUMBER	GROUND SURFACE ELEVATION IN FEET	DATE	GROUND SURFACE TO WATER SURFACE IN FEET	WATER SURFACE ELEVATION IN FEET	AGENCY SUPPLYING DATA
03S/12W-28H03S	67.0	9-30-67	65.0(5)	2.0	101
(CONT.)					
03S/12W-28J02S	64.0	11-01-66	57.0(5)	7.0	101
		12-01-66	53.0(5)	11.0	
		1-31-67	51.0(5)	13.0	
		2-28-67	54.0(5)	10.0	
		3-31-67	52.0(5)	12.0	
		4-30-67	49.0(5)	15.0	
		5-31-67	53.0(5)	11.0	
		6-30-67	55.0(5)	9.0	
		7-30-67	58.0(5)	6.0	
		8-30-67	58.0(5)	6.0	
		9-30-67	55.0(5)	9.0	
03S/12W-28P04S	59.0	11-02-66	DRY		101
		4-10-67	(3)		
03S/12W-28Q01S	63.0	11-01-66	67.0(5)	-4.0	101
		12-01-66	61.0(5)	2.0	
		1-31-67	58.0(5)	5.0	
		2-28-67	61.0(5)	2.0	
		3-31-67	59.0(5)	4.0	
		4-30-67	57.0(5)	6.0	
		5-31-67	61.0(5)	2.0	
		6-30-67	63.0(5)	.0	
		7-30-67	67.0(5)	-4.0	
		8-31-67	68.0(5)	-5.0	
		9-30-67	62.0(5)	1.0	
03S/12W-29J01S	63.0	10-14-66	60.9	2.1	733
		11-04-66	61.1	1.9	
		11-25-66	59.9	3.1	
		12-16-66	55.5	7.5	
		1-06-67	55.1	7.9	
		1-27-67	54.6	8.4	
		2-17-67	54.1	8.9	
		3-10-67	54.7	8.3	
		3-31-67	54.6	8.4	
		4-21-67	54.3	8.7	
		5-12-67	54.6	8.4	
		6-02-67	57.3	5.7	
		6-23-67	(1)		
		7-14-67	58.6	4.4	
		8-04-67	61.4	1.6	
		9-15-67	63.3	-.3	
03S/12W-29M01S	62.5	11-01-66	(9)		101
		11-15-66	57.5	5.0	
		4-10-67	52.9	9.6	
03S/12W-29M02S	63.0	11-01-66	60.8	2.2	101
		4-10-67	52.9	10.1	
03S/12W-30C03S	64.0	10-28-66	102.5(1)	-38.5	101
		11-22-66	107.6	-43.6	
		11-25-66	98.5(1)	-34.5	
		12-30-66	78.5(5)	-14.5	
		1-27-67	60.5(5)	3.5	
		2-24-67	75.5(5)	-11.5	
		3-30-67	91.5(5)	-27.5	
		4-19-67	96.8	-32.8	
		4-28-67	92.5(5)	-28.5	
		5-26-67	90.5(1)	-26.5	
		7-28-67	106.5(5)	-42.5	
		8-30-67	113.5(5)	-49.5	
		9-29-67	95.5(5)	-31.5	
03S/12W-30E01S	60.0	11-22-66	(3)		101
		4-01-67	(3)		
03S/12W-30G01S	60.0	11-22-66	36.7	23.3	101
		4-19-67	35.0	25.0	
03S/12W-30K02S	59.0	11-22-66	65.2	-6.2	101
		4-19-67	56.8	2.2	
03S/12W-30P03S	56.5	11-22-66	DRY		101
		4-19-67	DRY		
03S/12W-31E03S	51.7	10-03-66	101.6	-49.9	206
		10-10-66	98.1	-46.4	
		10-17-66	96.1	-44.4	
		10-24-66	95.1	-43.4	
		10-31-66	99.0	-47.3	
		11-07-66	96.7	-45.0	
		11-14-66	91.5	-39.8	
		11-21-66	89.0	-37.3	
		11-28-66	88.4	-36.7	
		12-05-66	87.1	-35.4	
		12-12-66	85.3	-33.6	
		12-19-66	84.4	-32.7	
		12-26-66	83.2	-31.5	
		1-02-67	82.4	-30.7	
		1-09-67	81.3	-29.6	
		1-16-67	81.0	-29.3	
		1-23-67	80.0	-28.3	
		1-30-67	79.3	-27.6	

See page 117 for key to terms & abbreviations

TABLE C-I

GROUND WATER LEVELS AT WELLS

L A SAN GABRIEL RIVER HYDRO UNIT U-05.00

COASTAL PL OF LA CO HYDRO SUBUNIT U-05.A0
CENTRAL HYDRO SUBAREA U-05.A5

STATE WELL NUMBER	GROUND SURFACE ELEVATION IN FEET	DATE	GROUND SURFACE TO WATER SURFACE IN FEET	WATER SURFACE ELEVATION IN FEET	AGENCY SUPPLYING DATA
03S/12W-31E03S (CONT.)	51.7	2-06-67	78.6	-26.9	206
		2-13-67	77.5	-25.8	
		2-20-67	77.0	-25.3	
		2-27-67	76.8	-25.1	
		3-06-67	77.9	-26.2	
		3-13-67	76.8	-25.1	
		3-20-67	75.9	-24.2	
		3-27-67	75.5	-23.8	
		4-03-67	75.3	-23.6	
		4-10-67	74.7	-23.0	
		4-17-67	74.4	-22.7	
		4-24-67	74.4	-22.7	
		5-01-67	73.2	-21.5	
		5-08-67	73.3	-21.6	
		5-15-67	73.7	-22.0	
		5-22-67	70.5	-18.8	
		5-29-67	75.3	-23.6	
		6-05-67	76.0	-24.3	
		6-12-67	80.3	-28.6	
		6-19-67	81.6	-29.9	
		6-26-67	82.9	-31.2	
		7-03-67	85.1	-33.4	
		7-10-67	85.6	-33.9	
		7-17-67	90.9	-39.2	
		7-24-67	92.6	-40.9	
		7-31-67	92.1	-40.4	
		8-04-67	93.1	-41.4	
		8-14-67	94.0	-42.3	
		8-21-67	93.8	-42.1	
		8-28-67	93.3	-41.6	
		9-04-67	94.1	-42.4	
		9-11-67	91.9	-40.2	
		9-18-67	90.1	-38.4	
		9-25-67	89.2	-37.5	
03S/12W-32L01S	52.2	11-01-66	53.7	-1.5	101
		1-31-67	48.1	4.1	061
		2-28-67	48.4	3.8	
		3-31-67	47.8	4.4	
		4-13-67	48.5	3.7	101
		5-01-67	47.4	4.8	061
		5-31-67	123.1	-70.9	
		6-30-67	48.7	3.5	
		7-31-67	49.8	2.4	
		8-31-67	50.0	2.2	
		9-28-67	49.5	2.7	
03S/12W-32Q01S	51.6	10-24-66	53.2	-1.6	101
		11-14-66	50.7	.9	
		12-12-66	48.5	3.1	
		1-16-67	47.9	3.7	
		2-20-67	47.4	4.2	
		3-20-67	50.1	1.5	
		4-17-67	47.1	4.5	
		5-15-67	48.1	3.5	
		6-19-67	50.3	1.3	
		7-24-67	51.3	.3	
		8-21-67	48.7	2.9	
		9-18-67	51.4	.2	
03S/12W-33A01S	62.0	10-23-66	77.0(5)	-15.0	101
		11-04-66	75.0(5)	-13.0	
		11-30-66	68.0(5)	-6.0	
		12-26-66	67.0(5)	-5.0	
		1-15-67	64.0(5)	-2.0	
		2-15-67	61.0(5)	1.0	
		3-15-67	61.0(5)	1.0	
		4-15-67	59.0(5)	3.0	
		5-20-67	67.0(5)	-5.0	
		6-25-67	66.0(5)	-4.0	
		7-15-67	69.0(5)	-7.0	
		8-16-67	64.0(5)	-2.0	
03S/12W-33A03S	62.0	11-02-66	80.9	-18.9	101
		4-10-67	53.3	8.7	
03S/12W-33A04S	61.0	11-02-66	82.6	-21.6	101
		4-10-67	68.2	-7.2	
03S/12W-33A05S	62.0	11-01-66	63.0(5)	-1.0	101
		12-01-66	56.0(5)	6.0	
		1-31-67	54.0(5)	8.0	
		2-28-67	54.0(5)	8.0	
		3-31-67	55.0(5)	7.0	
		4-30-67	54.0(5)	8.0	
		5-31-67	56.0(5)	6.0	
		6-30-67	58.0(5)	4.0	
		7-30-67	64.0(5)	-2.0	
		8-30-67	68.0(5)	-6.0	
		9-30-67	57.0(5)	5.0	
03S/12W-33A06S	63.0	10-18-66	88.6(5)	-25.6	101
		11-03-66	79.6(5)	-16.6	
		11-22-66	78.6(5)	-15.6	
		12-26-66	86.6(5)	-23.6	
		1-16-67	79.6(5)	-16.6	
		2-13-67	71.6(5)	-8.6	
		3-17-67	86.6(5)	-23.6	

COASTAL PL OF LA CO HYDRO SUBUNIT U-05.A0
CENTRAL HYDRO SUBAREA U-05.A5

STATE WELL NUMBER	GROUND SURFACE ELEVATION IN FEET	DATE	GROUND SURFACE TO WATER SURFACE IN FEET	WATER SURFACE ELEVATION IN FEET	AGENCY SUPPLYING DATA
03S/12W-33A06S (CONT.)	63.0	4-15-67	76.6(5)	-13.6	101
		5-18-67	78.6(5)	-15.6	
		6-25-67	90.6(5)	-27.6	
		7-18-67	89.6(5)	-26.6	
		8-27-67	77.6(5)	-14.6	
		9-30-67	69.6(5)	-6.6	
03S/12W-33F02S	56.0	11-02-66	54.3(1)	1.7	101
		4-10-67	49.4(1)	6.6	
03S/12W-33G02S	60.0	11-01-66	79.4(5)	-19.4	101
		12-01-66	71.4(5)	-11.4	
		1-31-67	67.4(5)	-7.4	
		2-28-67	72.4(5)	-12.4	
		3-31-67	68.4(5)	-8.4	
		4-30-67	61.4(5)	-1.4	
		5-31-67	68.4(5)	-8.4	
		6-30-67	83.4(5)	-23.4	
		7-30-67	91.4(5)	-31.4	
03S/12W-33R01S	48.0	10-15-66	55.5(5)	-7.5	101
		11-04-66	56.5(5)	-8.5	
		11-30-66	52.5(5)	-4.5	
		12-25-66	50.5(5)	-2.5	
		1-20-67	50.5(5)	-2.5	
		2-20-67	49.5(5)	-1.5	
		3-20-67	49.5(5)	-1.5	
		4-20-67	48.5(5)	-.5	
		5-20-67	51.5(5)	-3.5	
		6-20-67	71.5(5)	-23.5	
		7-25-67	51.5(5)	-3.5	
		8-25-67	51.5(5)	-3.5	
		9-25-67	49.5(5)	-1.5	
03S/12W-33R04S	56.0	10-15-66	77.0(5)	-21.0	101
		11-03-66	76.0(5)	-20.0	
		11-30-66	63.0(5)	-7.0	
		12-20-66	64.0(5)	-8.0	
		1-20-67	72.0(5)	-16.0	
		2-20-67	65.0(5)	-9.0	
		3-20-67	65.0(5)	-9.0	
		4-20-67	71.0(5)	-15.0	
		5-30-67	71.0(5)	-15.0	
		6-25-67	77.0(5)	-21.0	
		7-29-67	85.0(5)	-29.0	
		8-30-67	85.0(5)	-29.0	
		9-25-67	83.0(5)	-27.0	
03S/12W-34A01S	62.4	11-02-66	DRY		101
		4-10-67	DRY		
03S/12W-34C01S	63.0	11-01-66	84.0(5)	-21.0	101
		12-01-66	70.0(5)	-7.0	
		1-31-67	67.0(5)	-4.0	
		2-28-67	71.0(5)	-8.0	
		3-31-67	72.0(5)	-9.0	
		4-30-67	58.0(5)	5.0	
		5-31-67	75.0(5)	-12.0	
		6-30-67	83.0(5)	-20.0	
		7-30-67	92.0(5)	-29.0	
		8-30-67	95.0(5)	-32.0	
		9-30-67	79.0(5)	-16.0	
03S/12W-34D01S	62.0	11-01-66	72.0(5)	-10.0	101
		12-01-66	67.0(5)	-5.0	
		1-31-67	63.0(5)	-1.0	
		2-28-67	65.0(5)	-3.0	
		3-30-67	64.0(5)	-2.0	
		4-31-67	63.0(5)	-1.0	
		5-30-67	71.0(5)	-9.0	
		6-31-67	71.0(5)	-9.0	
		8-30-67	71.0(5)	-9.0	
		9-30-67	71.0(5)	-9.0	
03S/12W-34F01S	62.0	6-15-66	138.0(1)	-76.0	101
		10-13-66	77.0(5)	-15.0	
		11-08-66	94.0(5)	-32.0	
		11-15-66	68.8	-6.8	
		11-30-66	70.0(5)	-8.0	
		12-28-66	68.0(5)	-6.0	
		1-25-67	66.0(5)	-4.0	
		2-25-67	69.0(5)	-7.0	
		3-25-67	71.0(5)	-9.0	
		4-25-67	65.0(5)	-3.0	
		5-01-67	66.0(5)	-4.0	
		6-24-67	79.0(5)	-17.0	
		7-18-67	87.0(5)	-25.0	
		8-25-67	127.0(1)	-65.0	
		9-11-67	84.0(5)	-22.0	
03S/12W-34F03S	62.0	11-02-66	(6)		101
03S/12W-34G01S	62.0	10-14-66	75.1	-13.1	733
		11-04-66	74.5	-12.5	
		11-25-66	68.2	-6.2	
		12-16-66	63.4	-1.4	
		1-06-67	61.2	.8	
		1-27-67	60.5	1.5	

See page 117 for key to terms & abbreviations

TABLE C-1

GROUND WATER LEVELS AT WELLS

L A SAN GABRIEL RIVER HYDRO UNIT U-05.00

COASTAL PL OF LA CO HYDRO SUBUNIT U-05.A0
CENTRAL HYDRO SUBAREA U-05.A5

STATE WELL NUMBER	GROUND SURFACE ELEVATION IN FEET	DATE	GROUND SURFACE TO WATER SURFACE IN FEET	WATER SURFACE ELEVATION IN FEET	AGENCY SUPPLYING DATA
03S/12W-34G01S	62.0	2-17-67	60.5	1.5	733
(CONT.)		3-10-67	63.4	-1.4	
		3-31-67	62.0	.0	
		4-21-67	59.4	2.6	
		5-12-67	60.3	1.7	
		6-02-67	62.1	-.1	
		6-23-67	70.6	-8.6	
		7-14-67	76.4	-14.4	
		8-04-67	78.2	-16.2	
		9-15-67	76.4	-14.4	
03S/12W-34H02S	59.5	11-02-66	(1)		101
		11-15-66	58.5(4)	1.0	
		4-10-67	51.5(4)	8.0	
03S/12W-35C01S	64.0	11-01-66	73.7	-9.7	101
		4-10-67	57.8	6.2	
03S/12W-35D02S	61.0	10-14-66	46.2	14.8	733
		11-04-66	45.7	15.3	
		11-25-66	43.2	17.8	
		12-16-66	46.4	14.6	
		1-06-67	44.9	16.1	
		1-27-67	43.1	17.9	
		2-17-67	41.8	19.2	
		3-10-67	46.4	14.6	
		3-31-67	44.5	16.5	
		4-21-67	42.2	18.8	
		5-12-67	42.8	18.2	
		6-02-67	44.1	16.9	
		6-23-67	47.7	13.3	
		7-14-67	52.3	8.7	
		8-04-67	49.1	11.9	
		9-15-67	48.5	12.5	
03S/12W-35L02S	56.0	11-01-66	68.7	-12.7	101
		4-10-67	56.0(4)	.0	
03S/12W-35P01S	53.0	11-01-66	DRY		101
		4-10-67	DRY		
03S/12W-36C01S	61.0	11-01-66	50.1	10.9	101
		4-10-67	42.3	18.7	
03S/12W-36F01S	59.0	10-31-66	70.5(3)	-11.5	101
		4-17-67	(7)		
03S/13W-01G01S	106.0	10-01-66	118.0(5)	-12.0	101
		11-01-66	117.0(5)	-11.0	
		12-01-66	108.0(5)	-2.0	
		1-01-67	107.0(5)	-1.0	
		2-01-67	104.0(5)	2.0	
		3-01-67	108.0(5)	-2.0	
		4-01-67	106.0(5)	.0	
		5-01-67	104.0(5)	2.0	
		6-01-67	107.0(5)	-1.0	
		7-01-67	111.0(5)	-5.0	
		8-01-67	123.0(5)	-17.0	
		9-01-67	128.0(5)	-22.0	
03S/13W-01P03S	94.0	11-03-66	DRY		101
		4-17-67	DRY		
03S/13W-02A02S	106.2	10-04-66	68.7	37.5	101
		11-28-66	67.3	38.9	
		12-13-66	68.2	38.0	
		2-08-67	67.9	38.3	
		3-07-67	67.9	38.3	
		4-10-67	67.6	38.6	
		5-09-67	68.0	38.2	
		7-05-67	67.6	38.6	
		8-02-67	67.9	38.3	
		9-06-67	68.1	38.1	
03S/13W-02B01S	100.0	11-09-66	80.0	20.0	101
		4-20-67	(6)		
		6-13-67	(0)		
03S/13W-02M01S	98.4	10-04-66	75.8	22.6	101
		11-28-66	75.6	22.8	
		12-13-66	75.5	22.9	
		2-08-67	75.2	23.2	
		3-07-67	74.9	23.5	
		4-10-67	74.6	23.8	
		5-09-67	74.3	24.1	
		7-05-67	74.6	23.8	
		8-02-67	74.7	23.7	
		9-06-67	75.2	23.2	
03S/13W-02Q01S	97.0	10-05-66	82.0(5)	15.0	101
		11-02-66	82.0(5)	15.0	
		12-07-66	91.0(1)	6.0	
		1-04-67	89.0(1)	8.0	
		2-01-67	89.0(1)	8.0	
		3-01-67	79.0(5)	18.0	
		4-05-67	79.0(5)	18.0	
		5-03-67	78.0(5)	19.0	
		6-07-67	79.0(5)	18.0	

COASTAL PL OF LA CO HYORD SUBUNIT U-05.A0
CENTRAL HYDRO SUBAREA U-05.A5

STATE WELL NUMBER	GROUND SURFACE ELEVATION IN FEET	DATE	GROUND SURFACE TO WATER SURFACE IN FEET	WATER SURFACE ELEVATION IN FEET	AGENCY SUPPLYING DATA
03S/13W-02Q01S	97.0	7-05-67	79.0(5)	18.0	101
(CONT.)		8-02-67	79.0(5)	18.0	
		9-06-67	79.0(5)	18.0	
03S/13W-03E01S	104.0	11-03-66	62.9	41.1	101
		4-14-67	62.8	41.2	
03S/13W-03R01S	98.5	11-09-66	142.8	-44.3	101
		11-16-66	264.0(1)	-165.5	
		12-07-66	258.0(1)	-159.5	
		1-04-67	268.0(1)	-169.5	
		2-01-67	268.0(1)	-169.5	
		3-01-67	156.0(5)	-57.5	
		4-05-67	153.0(5)	-54.5	
		4-17-67	(1)		
		4-20-67	153.0(5)	-54.5	
		5-03-67	150.0(5)	-51.5	
		6-07-67	156.0(5)	-57.5	
		7-05-67	133.0(5)	-34.5	
		8-02-67	153.0(5)	-54.5	
		9-06-67	163.0(5)	-64.5	
03S/13W-04D01S	115.0	10-31-66	258.0(1)	-143.0	200
		2-09-67	(0)		101
		4-13-67	260.0(1)	-145.0	
		8-17-67	(0)		200
03S/13W-04N01S	98.0	10-21-66	174.6(5)	-76.6	101
		11-21-66	169.6(5)	-71.6	
		12-01-66	171.6(5)	-73.6	
		1-01-67	170.6(5)	-72.6	
		2-01-67	175.6(5)	-77.6	
		3-01-67	172.6(5)	-74.6	
		4-01-67	173.6(5)	-75.6	
		5-01-67	172.6(5)	-74.6	
		6-01-67	174.6(5)	-76.6	
		7-01-67	175.6(5)	-77.6	
		8-15-67	177.6(5)	-79.6	
		9-15-67	177.6(5)	-79.6	
03S/13W-04N03S	98.0	10-01-66	260.4(1)	-162.4	101
		11-01-66	258.4(1)	-160.4	
		11-15-66	257.4(1)	-159.4	
		12-01-66	265.4(1)	-167.4	
		1-01-67	265.4(1)	-167.4	
		2-01-67	263.4(1)	-165.4	
		3-01-67	263.4(1)	-165.4	
		4-01-67	263.4(1)	-165.4	
		5-01-67	264.4(1)	-166.4	
		6-01-67	266.4(1)	-168.4	
		7-01-67	267.4(1)	-169.4	
		8-15-67	267.4(1)	-169.4	
		9-15-67	267.4(1)	-169.4	
03S/13W-05F01S	114.0	10-31-66	193.9	-79.9	101
		2-09-67	(0)		
		3-05-67	186.0	-72.0	
		4-13-67	263.0(1)	-149.0	
		8-17-67	(0)		200
03S/13W-05F02S	114.0	10-31-66	189.7	-75.7	200
		2-09-67	(0)		101
		3-05-67	184.0	-70.0	
		3-29-67	84.2	29.8	050
		4-13-67	261.0(1)	-147.0	101
		8-17-67	(0)		200
03S/13W-06R01S	131.0	2-03-67	202.7	-71.7	061
		3-07-67	202.3	-71.3	
		4-07-67	204.0	-73.0	
		5-03-67	203.9	-72.9	
		6-02-67	204.0	-73.0	
		7-07-67	204.9	-73.9	
		8-04-67	205.6	-74.6	
		9-05-67	205.8	-74.8	
03S/13W-08C04S	125.0	8-17-67	(0)		200
03S/13W-09A01S	93.0	10-31-66	126.0(5)	-33.0	101
		11-28-66	123.0(5)	-30.0	
		1-30-67	128.0(5)	-35.0	
		2-27-67	128.0(5)	-35.0	
		4-03-67	119.0(5)	-26.0	
		5-01-67	117.0(5)	-24.0	
		5-29-67	124.0(5)	-31.0	
		7-03-67	126.0(5)	-33.0	
		9-05-67	130.0(5)	-37.0	
03S/13W-09K01S	81.7	10-31-66	156.0(5)	-74.3	101
		11-28-66	156.0(5)	-74.3	
		1-30-67	145.0(5)	-63.3	
		2-27-67	145.0(5)	-63.3	
		4-03-67	145.0(5)	-63.3	
		5-01-67	151.0(5)	-69.3	
		5-29-67	156.0(5)	-74.3	
		7-03-67	154.0(5)	-72.3	
		9-05-67	171.0(5)	-89.3	

See page 117 for key to terms & abbreviations

TABLE C-I

GROUND WATER LEVELS AT WELLS

L A SAN GABRIEL RIVER HYDRO UNIT U-05.00

COASTAL PL OF LA CO HYDRO SUBUNIT U-05.A0
CENTRAL HYDRO SUBAREA U-05.A5

STATE WELL NUMBER	GROUND SURFACE ELEVATION IN FEET	DATE	GROUND SURFACE TO WATER SURFACE IN FEET	WATER SURFACE ELEVATION IN FEET	AGENCY SUPPLYING DATA
03S/13W-09R01S	86.0	11-04-66	128.9	-42.9	733
		11-25-66	120.7	-34.7	
		12-16-66	117.7	-31.7	
		1-06-67	117.2	-31.2	
		1-27-67	115.5	-29.5	
		2-17-67	115.2	-29.2	
		3-10-67	114.8	-28.8	
		3-31-67	114.4	-28.4	
		4-21-67	113.5	-27.5	
		5-12-67	114.3	-28.3	
		6-02-67	116.5	-30.5	
		6-23-67	118.0	-32.0	
		7-14-67	120.8	-34.8	
		8-04-67	120.5	-34.5	
		9-15-67	119.7	-33.7	
03S/13W-10G01S	85.0	10-01-66	127.0(5)	-42.0	101
		11-01-66	128.0(5)	-43.0	
		12-01-66	122.0(5)	-37.0	
		1-01-67	124.0(5)	-39.0	
		2-01-67	121.0(5)	-36.0	
		3-01-67	120.0(5)	-35.0	
		4-01-67	120.0(5)	-35.0	
		5-01-67	122.0(5)	-37.0	
		6-01-67	121.0(5)	-36.0	
		8-27-67	125.0(5)	-40.0	
		9-03-67	126.0(5)	-41.0	
03S/13W-10G02S	85.0	10-01-66	131.5(5)	-46.5	101
		11-01-66	126.5(5)	-41.5	
		12-01-66	125.5(5)	-40.5	
		1-01-67	123.5(5)	-38.5	
		2-01-67	127.5(5)	-42.5	
		3-01-67	119.5(5)	-34.5	
		4-01-67	118.5(5)	-33.5	
		5-01-67	119.5(5)	-34.5	
		6-01-67	120.5(5)	-35.5	
		8-27-67	125.5(5)	-40.5	
		9-03-67	124.5(5)	-39.5	
03S/13W-10L01S	85.0	11-03-66	155.4	-70.4	101
		4-17-67	114.5	-29.5	
03S/13W-10L02S	86.0	11-04-66	145.5(1)	-59.5	101
		11-15-66	126.4	-40.4	
		4-17-67	116.0	-30.0	
03S/13W-11B02S	88.0	11-03-66	114.1	-26.1	101
		4-17-67	97.4	-9.4	
03S/13W-11C01S	88.5	10-05-66	122.5(5)	-34.0	101
		11-02-66	121.5(5)	-33.0	
		12-07-66	162.5(1)	-74.0	
		1-04-67	152.5(1)	-64.0	
		2-01-67	98.5(5)	-10.0	
		3-01-67	101.5(5)	-13.0	
		4-05-67	98.5(5)	-10.0	
		5-03-67	97.5(5)	-9.0	
		6-07-67	103.5(5)	-15.0	
		7-05-67	104.5(5)	-16.0	
		8-02-67	116.5(5)	-28.0	
		9-06-67	119.5(5)	-31.0	
03S/13W-11E01S	85.0	10-05-66	137.0(5)	-52.0	101
		11-02-66	122.0(5)	-37.0	
		11-23-66	123.0(5)	-38.0	
		12-07-66	170.0(1)	-85.0	
		1-04-67	168.0(1)	-83.0	
		2-01-67	130.0(5)	-45.0	
		3-01-67	125.0(5)	-40.0	
		4-05-67	140.0(5)	-55.0	
		5-03-67	114.0(5)	-29.0	
		6-07-67	134.0(5)	-49.0	
		7-05-67	151.0(5)	-66.0	
		8-02-67	130.0(5)	-45.0	
		9-06-67	132.0(5)	-47.0	
03S/13W-11K01S	86.4	11-09-66	63.0(5)	23.4	101
		4-17-67	64.0(5)	22.4	
03S/13W-12A01S	94.0	11-01-66	105.8(8)	-11.8	101
		12-19-66	(0)		
		4-11-67	90.6(8)	3.4	
		6-13-67	(0)		
03S/13W-12E04S	89.0	10-05-66	95.0(5)	-6.0	101
		11-02-66	102.0(5)	-13.0	
		12-07-66	143.0(1)	-54.0	
		1-04-67	136.0(1)	-47.0	
		2-01-67	83.0(5)	6.0	
		3-01-67	83.0(5)	6.0	
		4-05-67	95.0(5)	-6.0	
		5-03-67	98.0(5)	-9.0	
		6-07-67	88.0(5)	1.0	
		7-05-67	88.0(5)	1.0	
		8-02-67	101.0(5)	-12.0	
		9-06-67	98.0(5)	-9.0	

COASTAL PL OF LA CO HYDRO SUBUNIT U-05.A0
CENTRAL HYDRO SUBAREA U-05.A5

STATE WELL NUMBER	GROUND SURFACE ELEVATION IN FEET	DATE	GROUND SURFACE TO WATER SURFACE IN FEET	WATER SURFACE ELEVATION IN FEET	AGENCY SUPPLYING DATA
03S/13W-12J01S	85.0	10-05-66	91.0(5)	-6.0	101
		11-02-66	113.0(5)	-28.0	
		12-07-66	100.0(5)	-15.0	
		1-04-67	178.0(1)	-93.0	
		2-01-67	114.0(5)	-29.0	
		3-01-67	125.0(5)	-40.0	
		4-05-67	101.0(5)	-16.0	
		5-03-67	92.0(5)	-7.0	
		6-07-67	99.0(5)	-14.0	
		7-05-67	98.0(5)	-13.0	
		8-02-67	98.0(5)	-13.0	
		9-06-67	98.0(5)	-13.0	
03S/13W-12Q01S	82.5	10-05-66	120.0(5)	-37.5	101
		11-02-66	149.0(5)	-66.5	
		11-23-66	104.0(5)	-21.5	
		12-07-66	109.0(5)	-26.5	
		1-04-67	95.0(5)	-12.5	
		2-01-67	117.0(5)	-34.5	
		3-01-67	99.0(5)	-16.5	
		4-05-67	97.0(5)	-14.5	
		5-03-67	103.0(5)	-20.5	
		6-07-67	103.0(5)	-20.5	
		7-05-67	104.0(5)	-21.5	
		8-02-67	117.0(5)	-34.5	
		9-06-67	113.0(5)	-30.5	
03S/13W-12Q03S	83.6	12-19-66	(0)		101
		6-13-67	(0)		
03S/13W-13D01S	79.0	10-05-66	106.0(5)	-27.0	101
		11-02-66	107.0(5)	-28.0	
		12-07-66	113.0(1)	-34.0	
		1-04-67	108.0(1)	-29.0	
		2-01-67	93.0(5)	-14.0	
		3-01-67	94.0(5)	-15.0	
		4-05-67	91.0(5)	-12.0	
		5-03-67	92.0(5)	-13.0	
		6-07-67	98.0(5)	-19.0	
		7-05-67	99.0(5)	-20.0	
		8-02-67	108.0(5)	-29.0	
		9-06-67	108.0(5)	-29.0	
03S/13W-13F01S	77.5	11-09-66	65.9	11.6	101
		4-17-67	64.6	12.9	
03S/13W-13F04S	78.5	10-31-66	104.5(5)	-26.0	101
		11-28-66	98.5(5)	-20.0	
		1-30-67	90.5(5)	-12.0	
		2-27-67	91.5(5)	-13.0	
		4-03-67	88.5(5)	-10.0	
		5-01-67	86.5(5)	-8.0	
		5-29-67	92.5(5)	-14.0	
		7-03-67	95.5(5)	-17.0	
		9-05-67	101.5(5)	-23.0	
03S/13W-13F07S	78.0	11-09-66	17.1	60.9	101
		4-11-67	17.2	60.8	
03S/13W-13G01S	79.0	10-31-66	80.0(5)	-1.0	101
		11-28-66	80.0(5)	-1.0	
		1-30-67	80.0(5)	-1.0	
		2-27-67	80.0(5)	-1.0	
		4-03-67	76.0(5)	3.0	
		5-01-67	76.0(5)	3.0	
		5-29-67	78.0(5)	1.0	
		7-03-67	84.0(5)	-5.0	
		9-05-67	87.0(5)	-8.0	
03S/13W-13J01S	80.0	10-31-66	73.0(5)	7.0	101
		11-28-66	72.0(5)	8.0	
		1-30-67	71.0(5)	9.0	
		2-27-67	71.0(5)	9.0	
		4-03-67	71.0(5)	9.0	
		5-01-67	68.0(5)	12.0	
		5-29-67	70.0(5)	10.0	
		7-03-67	70.0(5)	10.0	
		9-05-67	68.0(5)	12.0	
03S/13W-13M01S	76.0	12-19-66	(0)		101
		1-31-67	89.0	-13.0	
		2-28-67	90.0	-14.0	
		3-31-67	89.0	-13.0	
		4-30-67	88.0	-12.0	
		5-31-67	94.0	-18.0	
		7-31-67	112.0	-36.0	
		8-31-67	110.0	-34.0	
		9-30-67	103.0	-27.0	
03S/13W-13M02S	74.0	10-31-66	105.0	-31.0	101
		1-31-67	91.0	-17.0	
		2-28-67	92.0	-18.0	
		3-31-67	92.0	-18.0	
		4-30-67	90.0	-16.0	
		5-31-67	95.0	-21.0	
		7-15-67	104.0	-30.0	
		8-31-67	132.0(1)	-58.0	
		9-30-67	106.0	-32.0	

See page 117 for key to terms & abbreviations

TABLE C-I

GROUND WATER LEVELS AT WELLS

L A SAN GABRIEL RIVER HYDRO UNIT U-05.00

COASTAL PL OF LA CO HYDRO SUBUNIT U-05.A0
CENTRAL HYDRO SUBAREA U-05.A5

STATE WELL NUMBER	GROUND SURFACE ELEVATION IN FEET	DATE	GROUND SURFACE TO WATER SURFACE IN FEET	WATER SURFACE ELEVATION IN FEET	AGENCY SUPPLYING DATA
03S/13W-13P01S	78.2	10-31-66	63.4(5)	14.8	101
		11-28-66	62.4(5)	15.8	
		1-30-67	61.4(5)	16.8	
		2-27-67	61.4(5)	16.8	
		4-03-67	57.4(5)	20.8	
		5-01-67	59.4(5)	18.8	
		5-29-67	61.4(5)	16.8	
		7-03-67	62.4(5)	15.8	
		9-05-67	63.4(5)	14.8	
03S/13W-13R02S	77.0	10-31-66	116.5(5)	-39.5	101
		11-28-66	117.5(5)	-40.5	
		7-31-67	135.5(5)	-58.5	
		9-05-67	139.5(5)	-62.5	
03S/13W-14M01S	73.0	11-03-66	108.8	-35.8	101
		4-11-67	96.0	-23.0	
03S/13W-15C02S	79.0	10-30-66	146.5(1)	-67.5	101
		3-31-67	146.5(1)	-67.5	
03S/13W-15G01S	75.0	10-30-66	131.0(1)	-56.0	101
		3-31-67	127.0(1)	-52.0	
03S/13W-15M03S	80.0	11-03-66	129.6	-49.6	101
		4-17-67	113.8	-33.8	
03S/13W-15M05S	77.0	10-30-66	145.5(1)	-68.5	101
		3-31-67	144.5(1)	-67.5	
03S/13W-15R01S	71.5	10-31-66	131.0(1)	-59.5	101
		1-31-67	104.0	-32.5	
		2-28-67	105.0	-33.5	
		3-31-67	121.0(1)	-49.5	
		4-30-67	120.0(1)	-48.5	
		5-31-67	123.0(1)	-51.5	
		7-31-67	132.0(1)	-60.5	
		8-31-67	133.0(1)	-61.5	
		9-30-67	129.0(1)	-57.5	
		11-30-67	126.0(1)	-54.5	
		12-31-67	123.0(1)	-51.5	
03S/13W-16A01S	81.0	10-31-66	131.0(5)	-50.0	101
		11-28-66	133.0(5)	-52.0	
		1-30-67	132.0(5)	-51.0	
		2-27-67	131.0(5)	-50.0	
		4-03-67	109.0(5)	-28.0	
		5-01-67	120.0(5)	-39.0	
		5-29-67	122.0(5)	-41.0	
		7-03-67	124.0(5)	-43.0	
		9-05-67	129.0(5)	-48.0	
03S/13W-16D01S	95.0	11-03-66	158.0	-63.0	101
		4-17-67	152.1	-57.1	
03S/13W-16E01S	93.5	10-31-66	151.0	-57.5	101
		11-30-66	194.0(1)	-100.5	
		12-31-66	193.0(1)	-99.5	
		1-31-67	147.0	-53.5	
		2-28-67	191.0(1)	-97.5	
		3-31-67	145.0	-51.5	
		4-30-67	144.0	-50.5	
		5-31-67	145.0	-51.5	
		7-15-67	145.0	-51.5	
		8-31-67	195.0	-101.5	
03S/13W-16H01S	83.0	11-03-66	DRY		101
		4-17-67	DRY		
03S/13W-16H02S	82.0	10-15-66	142.4(5)	-60.4	101
		11-07-66	141.4(5)	-59.4	
		12-01-66	138.4(5)	-56.4	
		1-07-67	138.0	-56.0	
		2-07-67	127.0	-45.0	
		3-01-67	124.4(5)	-42.4	
		4-01-67	123.4(5)	-41.4	
		5-01-67	122.4(5)	-40.4	
		6-01-67	125.4(5)	-43.4	
		7-01-67	126.4(5)	-44.4	
		8-15-67	128.4(5)	-46.4	
		9-15-67	130.4(5)	-48.4	
03S/13W-16N06S	107.0	11-16-66	167.8	-60.8	101
		4-20-67	163.1	-56.1	
03S/13W-17Q02S	121.0	11-03-66	188.3	-67.3	101
		4-14-67	185.6	-64.6	
03S/13W-20H06S	106.0	11-23-66	185.2	-79.2	101
		12-29-66	(0)		
03S/13W-20H07S	108.0	11-22-66	267.3	-159.3	101
03S/13W-20H08S	107.0	12-29-66	(0)		101
03S/13W-21A01S	80.0	10-31-66	135.5(5)	-55.5	101
		11-28-66	132.5(5)	-52.5	

COASTAL PL OF LA CO HYDRO SUBUNIT U-05.A0
CENTRAL HYDRO SUBAREA U-05.A5

STATE WELL NUMBER	GROUND SURFACE ELEVATION IN FEET	DATE	GROUND SURFACE TO WATER SURFACE IN FEET	WATER SURFACE ELEVATION IN FEET	AGENCY SUPPLYING DATA
03S/13W-21A01S	80.0	1-30-67	129.5(5)	-49.5	101
(CONT.)		2-27-67	129.5(5)	-49.5	
		7-03-67	137.5(5)	-57.5	
		9-05-67	140.5(5)	-60.5	
03S/13W-21B01S	85.0	10-31-66	139.5(5)	-54.5	101
		11-28-66	138.5(5)	-53.5	
		1-30-67	138.5(5)	-53.5	
		2-27-67	137.5(5)	-52.5	
		4-03-67	131.5(5)	-46.5	
		5-29-67	132.5(5)	-47.5	
		7-03-67	134.5(5)	-49.5	
		9-05-67	131.5(5)	-46.5	
03S/13W-21C06S	95.0	10-31-66	174.5(5)	-79.5	101
		11-28-66	173.5(5)	-78.5	
		1-30-67	184.5(5)	-89.5	
		2-27-67	183.5(5)	-88.5	
		4-03-67	163.5(5)	-68.5	
		5-29-67	167.5(5)	-72.5	
		7-03-67	118.5(5)	-23.5	
		9-05-67	167.5(5)	-72.5	
03S/13W-21R01S	91.8	10-14-66	173.0	-81.2	733
		11-04-66	173.3	-81.5	
		11-25-66	162.6	-70.8	
		12-16-66	161.1	-69.3	
		1-06-67	159.6	-67.8	
		1-27-67	159.0	-67.2	
		2-17-67	158.0	-66.2	
		3-10-67	157.2	-65.4	
		3-30-67	167.7	-75.9	050
		3-31-67	156.6	-64.8	733
		4-21-67	156.1	-64.3	
		5-12-67	158.8	-67.0	
		6-02-67	163.5	-71.7	
		6-23-67	166.0	-74.2	
		7-14-67	167.8	-76.0	
		8-04-67	167.0	-75.2	
		9-15-67	163.2	-71.4	
03S/13W-21R03S	93.0	10-31-66	174.0(5)	-81.0	101
		11-28-66	174.0(5)	-81.0	
		1-30-67	166.0(5)	-73.0	
		2-27-67	166.0(5)	-73.0	
		4-03-67	160.0(5)	-67.0	
		5-29-67	161.0(5)	-68.0	
		7-03-67	160.0(5)	-67.0	
		9-05-67	192.0(5)	-99.0	
03S/13W-22H02S	68.5	10-31-66	143.5(1)	-75.0	101
		12-31-66	103.5	-35.0	412
		1-31-67	130.5(1)	-62.0	101
		2-28-67	133.5(1)	-65.0	
		3-31-67	101.5	-33.0	
		4-30-67	131.5(1)	-63.0	
		5-31-67	136.5(1)	-68.0	
		7-31-67	146.5(1)	-78.0	
		8-31-67	148.5(1)	-80.0	
		9-30-67	143.5(1)	-75.0	
03S/13W-22H07S	68.5	10-31-66	122.8	-54.3	101
		1-31-67	109.8	-41.3	
		2-28-67	108.3	-39.8	
		3-31-67	107.8	-39.3	
		4-30-67	106.8	-38.3	
		5-31-67	113.3	-44.8	
		7-15-67	126.8	-58.3	
		8-31-67	121.8	-53.3	
		9-30-67	123.8	-55.3	
03S/13W-22Q04S	70.1	10-31-66	206.0(1)	-135.9	101
		11-30-66	129.0	-58.9	
		12-31-66	129.0	-58.9	
		1-31-67	128.0	-57.9	
		2-28-67	128.0	-57.9	
		3-31-67	126.0	-55.9	
		4-30-67	126.0	-55.9	
		5-31-67	204.0(1)	-133.9	
		7-31-67	205.0(1)	-134.9	
		8-31-67	206.0(1)	-135.9	
		9-30-67	132.0	-61.9	
03S/13W-23J04S	67.0	11-22-66	DRY		101
		4-21-67	27.8	39.2	
03S/13W-23R02S	66.3	10-14-66	68.3	-2.0	733
		11-04-66	68.6	-2.3	
		11-25-66	67.2	-.9	
		12-16-66	67.6	-1.3	
		1-06-67	67.4	-1.1	
		1-27-67	65.8	.5	
		2-17-67	67.6	-1.3	
		3-10-67	67.4	-1.1	
		3-31-67	67.3	-1.0	
		4-21-67	67.1	-.8	
		5-12-67	66.1	.2	
		6-02-67	69.4	-3.1	

See page 117 for key to terms & abbreviations

TABLE C-I

GROUND WATER LEVELS AT WELLS

L A SAN GABRIEL RIVER HYDRO UNIT U-05.00

COASTAL PL OF LA CO HYDRO SUBUNIT U-05.A0
CENTRAL HYDRO SUBAREA U-05.A5

STATE WELL NUMBER	GROUND SURFACE ELEVATION IN FEET	DATE	GROUND SURFACE TO WATER SURFACE IN FEET	WATER SURFACE ELEVATION IN FEET	AGENCY SUPPLYING DATA
03S/13W-23R02S (CONT.)	66.3	6-23-67	65.8	.5	733
		7-14-67	66.9	-.6	
		8-04-67	66.3	.0	
		9-15-67	66.4	-.1	
03S/13W-24D01S	70.7	10-31-66	64.4	6.3	101
		11-30-66	63.4	7.3	
		12-31-66	66.4	4.3	
		1-31-67	62.4	8.3	
		2-28-67	62.4	8.3	
		3-31-67	62.4	8.3	
		4-30-67	62.4	8.3	
		5-31-67	63.4	7.3	
		7-31-67	63.4	7.3	
		8-31-67	62.4	8.3	
		9-30-67	62.4	8.3	
03S/13W-24Q03S	64.8	10-14-66	83.4	-18.6	733
		11-04-66	83.8	-19.0	
		11-25-66	82.6	-17.8	
		12-16-66	73.4	-8.6	
		1-06-67	72.6	-7.8	
		1-27-67	71.7	-6.9	
		2-17-67	70.6	-5.8	
		3-10-67	70.2	-5.4	
		3-31-67	70.5	-5.7	
		4-21-67	70.3	-5.5	
		5-12-67	71.0	-6.2	
		6-02-67	72.8	-8.0	
		6-23-67	75.1	-10.3	
		7-14-67	76.9	-12.1	
		8-04-67	82.3	-17.5	
		9-15-67	84.4	-19.6	
03S/13W-24Q06S	65.0	11-22-66	(8)		101
		4-21-67	65.2	-.2	
03S/13W-24Q07S	65.0	11-22-66	67.6	-2.6	101
		4-21-67	65.3	-.3	
03S/13W-25D04S	64.0	10-31-66	66.0(5)	-2.0	101
		11-28-66	65.0(5)	-1.0	
		1-30-67	62.0(5)	2.0	
		2-27-67	63.0(5)	1.0	
		4-03-67	59.0(5)	5.0	
		5-29-67	61.0(5)	3.0	
		7-03-67	63.0(5)	1.0	
		9-05-67	69.0(5)	-5.0	
03S/13W-25G02S	63.0	10-31-66	121.6(5)	-58.6	101
		11-28-66	120.6(5)	-57.6	
		11-29-66	103.5	-40.5	
		1-30-67	119.6(5)	-56.6	
		2-27-67	120.6(5)	-57.6	
		4-03-67	113.6(5)	-50.6	
		5-03-67	100.1	-37.1	
		5-29-67	98.6(5)	-35.6	
		7-03-67	111.6(5)	-48.6	
		9-05-67	108.6(5)	-45.6	
03S/13W-25P02S	52.5	11-22-66	DRY		101
		4-21-67	DRY		
03S/13W-25Q02S	57.1	11-22-66	90.0	-32.9	101
		4-21-67	83.3	-26.2	
03S/13W-26C01S	62.6	10-15-66	125.0	-62.4	101
		10-31-66	120.5	-57.9	
		11-30-66	114.0	-51.4	
		12-31-66	111.0	-48.4	
		1-31-67	109.0	-46.4	
		2-28-67	107.0	-44.4	
		3-31-67	106.0	-43.4	
		4-30-67	106.0	-43.4	
		5-31-67	114.0	-51.4	
		7-31-67	129.0	-66.4	
		8-31-67	164.0(1)	-101.4	
		9-30-67	123.0	-60.4	
03S/13W-26F01S	61.0	3-30-67	112.6	-51.6	050
03S/13W-26J03S	59.3	10-14-66	68.6	-9.3	206
		11-04-66	68.2	-8.9	
		11-25-66	68.3	-9.0	
		12-16-66	68.5	-9.2	
		1-06-67	67.5	-8.2	
		1-27-67	67.6	-8.3	
		2-17-67	74.8	-15.5	
		3-03-67	73.3	-14.0	
		3-24-67	73.0	-13.7	
		4-14-67	67.3	-8.0	
		5-05-67	67.2	-7.9	
		5-26-67	67.2	-7.9	
		6-23-67	67.2	-7.9	
		7-14-67	67.2	-7.9	
		8-04-67	67.4	-8.1	
		8-25-67	67.3	-8.0	
		9-15-67	67.4	-8.1	

COASTAL PL OF LA CO HYDRO SUBUNIT U-05.A0
CENTRAL HYDRO SUBAREA U-05.A5

STATE WELL NUMBER	GROUND SURFACE ELEVATION IN FEET	DATE	GROUND SURFACE TO WATER SURFACE IN FEET	WATER SURFACE ELEVATION IN FEET	AGENCY SUPPLYING DATA
03S/13W-26M01S	61.0	10-31-66	151.9	-90.9	101
		11-30-66	151.3	-90.3	
		12-31-66	150.3	-89.3	
		1-31-67	150.3	-89.3	
		2-28-67	149.3	-88.3	
		3-31-67	150.3	-89.3	
		4-30-67	149.3	-88.3	
		5-31-67	153.3	-92.3	
		8-15-67	157.3	-96.3	
		8-31-67	152.3	-91.3	
		9-30-67	155.3	-94.3	
03S/13W-27E02S	89.3	10-31-66	178.4(5)	-89.1	101
		12-15-66	173.3(5)	-84.0	
		1-15-67	171.3(5)	-82.0	
		2-15-67	167.3(5)	-78.0	
		3-15-67	166.0(5)	-76.7	
		3-29-67	166.0(5)	-76.7	050
		4-15-67	164.0(5)	-74.7	101
		5-15-67	170.5(5)	-81.2	
		7-31-67	175.0(5)	-85.7	
		8-31-67	171.0(5)	-81.7	
		9-30-67	172.0(5)	-82.7	
03S/13W-27G01S	68.2	10-31-66	229.0(1)	-160.8	101
		11-30-66	146.0(5)	-77.8	
		12-31-66	145.0(5)	-76.8	
		1-31-67	142.0(5)	-73.8	
		2-28-67	142.5(5)	-74.3	
		3-31-67	212.0(1)	-143.8	
		4-30-67	214.0(1)	-145.8	
		5-31-67	146.0(5)	-77.8	
		7-31-67	157.0(5)	-88.8	
		8-31-67	156.0(5)	-87.8	
		9-31-67	150.0(5)	-81.8	
03S/13W-28F01S	85.0	3-30-67	182.0(6)	-97.0	050
		4-04-67	(7)		
03S/13W-28G01S	91.9	3-30-67	165.2	-73.3	050
03S/13W-28G04S	96.0	11-22-66	165.9	-69.9	101
		4-19-67	159.6	-63.6	
03S/13W-33A02S	146.0	11-22-66	243.6	-97.6	101
		3-29-67	238.2(2)	-92.2	050
		4-19-67	244.9	-98.9	101
03S/13W-33A03S	146.0	11-22-66	254.0	-108.0	101
		3-29-67	(1)		050
		4-04-67	(1)		
		4-19-67	269.5	-123.5	101
03S/13W-33B01S	155.8	11-22-66	244.9	-89.1	101
		3-29-67	237.9	-82.1	050
		4-19-67	247.1	-91.3	101
03S/13W-34D03S	125.0	3-29-67	211.4	-86.4	050
03S/13W-34G01S	125.0	10-31-66	255.5(2)	-130.5	061
		11-30-66	255.0(2)	-130.0	
		12-31-66	256.0(2)	-131.0	
		1-31-67	255.2(2)	-130.2	
		2-28-67	254.5(2)	-129.5	
03S/13W-34H01S	132.0	11-16-66	240.3	-108.3	101
		4-19-67	240.7	-108.7	
03S/13W-34H02S	130.0	11-16-66	244.9	-114.9	101
		3-29-67	263.8(5)	-133.8	050
		4-04-67	245.0	-115.0	
		4-19-67	240.7	-110.7	101
03S/13W-35A02S	55.0	11-16-66	75.3(8)	-20.3	101
		4-24-67	74.8(8)	-19.8	
		5-12-67	74.9(8)	-19.9	
03S/13W-35K03S	46.5	10-31-66	150.5(2)	-104.0	061
		11-30-66	146.5(2)	-100.0	
		12-31-66	144.5(2)	-98.0	
		1-31-67	141.5(2)	-95.0	
		2-28-67	141.0(2)	-94.5	
		5-12-67	139.9	-93.4	101
03S/13W-35K04S	47.5	11-16-66	(1)		101
		4-24-67	(1)		
		8-28-67	77.7	-30.2	
03S/13W-35P01S	48.0	3-30-67	222.0(1)	-174.0	050
		5-12-67	152.9	-104.9	101
		9-12-67	143.0(5)	-95.0	050
03S/13W-35Q01S	46.0	2-09-67	150.4	-104.4	050
		3-30-67	(1)		
		5-12-67	139.8	-93.8	101
03S/13W-35Q03S	47.0	2-09-67	128.8	-81.8	050

See page 117 for key to terms & abbreviations

TABLE C-I

GROUND WATER LEVELS AT WELLS

L A SAN GABRIEL RIVER HYDRO UNIT U-05.00

COASTAL PL OF LA CO HYDRO SUBUNIT U-05.A0
CENTRAL HYDRO SUBAREA U-05.A5

STATE WELL NUMBER	GROUND SURFACE ELEVATION IN FEET	DATE	GROUND SURFACE TO WATER SURFACE IN FEET	WATER SURFACE ELEVATION IN FEET	AGENCY SUPPLYING DATA
03S/13W-35Q03S	47.0	2-09-67	128.8	-81.8	050
(CONT.)		3-06-67	142.8	-95.8	
		5-12-67	140.9	-93.9	101
03S/13W-36N03S	53.0	10-31-66	84.0(2)	-31.0	061
		11-30-66	84.0(2)	-31.0	
		12-31-66	84.0(2)	-31.0	
		1-31-67	84.0(2)	-31.0	
		2-28-67	84.3(2)	-31.3	
03S/14W-01F01S	227.8	11-14-66	(8)		101
		4-17-67	283.8	-56.0	
03S/14W-01F03S	225.0	11-14-66	277.3	-52.3	101
		4-17-67	277.3	-52.3	
04S/11W-05C02S	44.0	10-31-66	66.5	-22.5	101
		4-10-67	54.4	-10.4	
04S/11W-06F01S	46.0	10-31-66	70.4	-24.4	101
		4-17-67	53.6	-7.6	
04S/11W-06N03S	44.0	10-31-66	(6)		101
04S/11W-06P01S	41.6	10-13-66	69.5	-27.9	733
		11-03-66	66.7	-25.1	
		11-24-66	62.1	-20.5	
		12-15-66	58.7	-17.1	
		12-20-66	50.9	-9.3	102
		12-27-66	51.3	-9.7	
		1-03-67	50.7	-9.1	
		1-05-67	57.1	-15.5	733
		1-10-67	51.5	-9.9	102
		1-17-67	50.9	-9.3	
		1-26-67	54.4	-12.8	733
		2-07-67	49.6	-8.0	102
		2-16-67	53.9	-12.3	733
		2-27-67	50.3	-8.7	102
		3-07-67	51.2	-9.6	
		3-09-67	55.2	-13.6	733
		3-14-67	51.8	-10.2	102
		3-21-67	51.6	-10.0	
		3-28-67	51.3	-9.7	
		3-30-67	54.7	-13.1	733
		4-11-67	48.8	-7.2	102
		4-18-67	48.7	-7.1	
		4-20-67	48.9	-7.3	733
		5-02-67	46.8	-5.2	102
		5-09-67	46.9	-5.3	
		5-11-67	52.1	-10.5	733
		5-16-67	57.5	-15.9	102
		5-23-67	59.1	-17.5	
		6-01-67	55.5	-13.9	733
		6-20-67	61.4	-19.8	102
		6-22-67	61.5	-19.9	733
		6-27-67	62.5	-20.9	102
		7-13-67	65.0	-23.4	733
		7-25-67	64.1	-22.5	102
		8-03-67	69.0	-27.4	733
		8-08-67	65.3	-23.7	102
		8-15-67	66.0	-24.4	
		8-22-67	66.8	-25.2	
		8-29-67	68.5	-26.9	
		9-11-67	69.4	-27.8	
		9-14-67	64.9	-23.3	733
		9-18-67	70.5	-28.9	102
		9-25-67	70.7	-29.1	
04S/11W-07A01S	44.5	10-31-66	73.7	-29.2	101
		4-10-67	57.5	-13.0	
04S/11W-07H01S	38.0	10-31-66	64.5	-26.5	101
		4-10-67	46.9	-8.9	
04S/11W-07H02S	38.5	12-15-66	60.7(5)	-22.2	101
		1-01-67	46.7(5)	-8.2	
		2-01-67	55.7(5)	-17.2	
		3-01-67	56.7(5)	-18.2	
		4-15-67	57.7(5)	-19.2	
		7-07-67	72.7(5)	-34.2	
		8-15-67	73.7(5)	-35.2	
		9-15-67	73.7(5)	-35.2	
04S/11W-07L01S	33.5	10-15-66	58.5	-25.0	101
		11-21-66	49.5(5)	-16.0	
		1-01-67	44.5(5)	-11.0	
		2-15-67	42.5(5)	-9.0	
		3-15-67	43.5(5)	-10.0	
		4-15-67	42.5(5)	-9.0	
		5-15-67	44.5	-11.0	
		6-01-67	51.5	-18.0	
		7-01-67	65.5(5)	-32.0	
		8-15-67	58.5(5)	-25.0	
		9-15-67	58.5	-25.0	
04S/11W-07L02S	33.5	10-07-66	59.0(5)	-25.5	101
		11-07-66	60.0(5)	-26.5	
		12-01-66	50.0(5)	-16.5	

COASTAL PL OF LA CO HYDRO SUBUNIT U-05.A0
CENTRAL HYDRO SUBAREA U-05.A5

STATE WELL NUMBER	GROUND SURFACE ELEVATION IN FEET	DATE	GROUND SURFACE TO WATER SURFACE IN FEET	WATER SURFACE ELEVATION IN FEET	AGENCY SUPPLYING DATA
04S/11W-07L02S	33.5	1-01-67	42.0(5)	-8.5	101
(CONT.)		2-15-67	40.0(5)	-6.5	
		3-07-67	42.0(5)	-8.5	
		4-15-67	42.0(5)	-8.5	
		5-01-67	39.0(5)	-5.5	
		6-01-67	47.0(5)	-13.5	
		7-01-67	53.0(5)	-19.5	
		8-15-67	56.0(5)	-22.5	
		9-15-67	61.0(5)	-27.5	
04S/11W-07N01S	31.0	10-04-66	68.0(5)	-37.0	101
		11-29-66	63.0(5)	-32.0	
		1-31-67	51.0(5)	-20.0	
		2-28-67	53.0(5)	-22.0	
		4-04-67	39.0(5)	-8.0	
		5-02-67	60.0(5)	-29.0	
		5-31-67	49.0(5)	-18.0	
		7-05-67	70.0(5)	-39.0	
		8-02-67	68.0(5)	-37.0	
		9-06-67	69.0(5)	-38.0	
04S/11W-07P02S	33.0	10-04-66	28.0(5)	5.0	101
		11-29-66	30.0(5)	3.0	
		1-31-67	28.0(5)	5.0	
		2-28-67	28.0(5)	5.0	
		4-04-67	38.0(5)	-5.0	
		5-02-67	31.0(5)	2.0	
		5-31-67	36.0(5)	-3.0	
		7-05-67	33.0(5)	.0	
		8-02-67	34.0(5)	-1.0	
		9-06-67	33.0(5)	.0	
04S/11W-08E02S	35.0	10-31-66	68.5	-33.5	101
		4-17-67	(6)		
04S/11W-16Q01S	43.0	10-27-66	21.1	21.9	102
		11-28-66	16.7	26.3	
		12-22-66	15.5	27.5	
		1-27-67	14.9	28.1	
		2-24-67	16.8	26.2	
		3-29-67	16.6	26.4	
		4-25-67	15.5	27.5	
		5-29-67	16.8	26.2	
		6-28-67	20.3	22.7	
		7-18-67	20.9	22.1	
		8-28-67	22.0	21.0	
		9-15-67	21.6	21.4	
04S/11W-18A01S	33.0	10-31-66	57.8	-24.8	101
		4-10-67	41.6	-8.6	
04S/11W-18J01S	31.0	5-15-67	40.4	-9.4	101
		6-01-67	47.4	-16.4	
		7-01-67	49.4	-18.4	
		9-21-67	49.4	-18.4	
04S/11W-18P01S	26.4	10-14-66	37.2	-10.8	206
		11-04-66	40.5	-14.1	
		11-25-66	33.8	-7.4	
		12-16-66	26.9	-.5	
		1-06-67	23.5	2.9	
		1-27-67	23.7	2.7	
		2-17-67	22.1	4.3	
		3-03-67	23.5	2.9	
		3-24-67	25.2	1.2	
		4-14-67	26.7	-.3	
		5-05-67	20.2	6.2	
		5-26-67	31.2	-4.8	
		6-23-67	32.7	-6.3	
		7-14-67	37.0	-10.6	
		8-04-67	40.7	-14.3	
		8-25-67	43.4	-17.0	
		9-15-67	53.4	-27.0	
04S/12W-01D01S	50.5	10-31-66	(6)		101
04S/12W-01K02S	46.0	11-02-66	66.6	-20.6	101
		4-17-67	50.2(4)	-4.2	
04S/12W-02H01S	50.0	10-14-66	68.4	-18.4	733
		11-04-66	66.7	-16.7	
		11-25-66	53.4	-3.4	
		12-16-66	48.8	1.2	
		1-06-67	45.7	4.3	
		1-27-67	42.9	7.1	
		2-17-67	42.0	8.0	
		3-10-67	49.1	.9	
		3-31-67	50.7	-.7	
		4-21-67	44.4	5.6	
		5-12-67	44.9	5.1	
		6-02-67	52.9	-2.9	
		6-23-67	(1)		
		7-14-67	55.0	-5.0	
		8-04-67	69.8	-19.8	
		9-15-67	70.0	-20.0	
04S/12W-02K01S	48.0	10-15-66	60.0(5)	-12.0	101
		11-03-66	63.0(5)	-15.0	

See page 117 for key to terms & abbreviations

TABLE C-I

GROUND WATER LEVELS AT WELLS

L A SAN GABRIEL RIVER HYDRO UNIT U-05.00

COASTAL PL OF LA CO HYDRO SUBUNIT U-05.A0
CENTRAL HYDRO SUBAREA U-05.A5

STATE WELL NUMBER	GROUND SURFACE ELEVATION IN FEET	DATE	GROUND SURFACE TO WATER SURFACE IN FEET	WATER SURFACE ELEVATION IN FEET	AGENCY SUPPLYING DATA
04S/12W-02K01S	48.0	11-15-66	58.9	-10.9	101
(CONT.)		12-25-66	54.0(5)	-6.0	
		1-20-67	53.0(5)	-5.0	
		2-15-67	55.0(5)	-7.0	
		3-20-67	48.0(5)	.0	
		4-20-67	47.0(5)	1.0	
		5-20-67	51.0(5)	-3.0	
		6-25-67	53.0(5)	-5.0	
		7-28-67	56.0(5)	-8.0	
04S/12W-02Q01S	47.0	10-03-66	36.3(5)	10.7	101
		11-06-66	45.6(5)	1.4	
		11-13-66	22.5(5)	24.5	
		1-22-67	29.0(5)	18.0	
		2-13-67	45.0(5)	2.0	
		3-21-67	32.0(5)	15.0	
		4-20-67	16.0(5)	31.0	
		5-28-67	20.0(5)	27.0	
		6-25-67	26.0(5)	21.0	
04S/12W-03D01S	54.0	10-15-66	77.2(5)	-23.2	101
		11-03-66	77.2(5)	-23.2	
		11-30-66	65.2(5)	-11.2	
		12-31-66	63.2(5)	-9.2	
		1-25-67	60.2(5)	-6.2	
		2-25-67	66.2(5)	-12.2	
		3-25-67	68.2(5)	-14.2	
		4-25-67	70.2(5)	-16.2	
		5-25-67	67.2(5)	-13.2	
		6-26-67	85.2(5)	-31.2	
		7-25-67	96.2(5)	-42.2	
		8-27-67	83.2(5)	-29.2	
		9-25-67	78.2(5)	-24.2	
04S/12W-03E01S	53.0	10-20-66	80.0(5)	-27.0	101
		11-03-66	77.0(5)	-24.0	
		11-21-66	70.0(5)	-17.0	
		12-15-66	77.0(5)	-24.0	
		1-19-67	70.0(5)	-17.0	
		2-16-67	63.0(5)	-10.0	
04S/12W-03H01S	55.0	10-17-66	72.0(5)	-17.0	101
		11-05-66	71.0(5)	-16.0	
		11-25-66	62.0(5)	-7.0	
		12-25-66	55.0(5)	.0	
		1-30-67	77.0(5)	-22.0	
		2-27-67	61.0(5)	-6.0	
		3-29-67	63.0(5)	-8.0	
		4-29-67	45.0(5)	10.0	
		5-30-67	63.0(5)	-8.0	
		6-10-67	64.0(5)	-9.0	
		7-23-67	74.0(5)	-19.0	
		8-28-67	156.0(1)	-101.0	
		9-28-67	77.0(5)	-22.0	
04S/12W-04J03S	53.0	10-15-66	75.0(5)	-22.0	101
		11-05-66	80.0(5)	-27.0	
		11-30-66	72.0(5)	-19.0	
		12-25-66	74.0(5)	-21.0	
		1-24-67	62.0(5)	-9.0	
		2-19-67	83.0(5)	-30.0	
		3-17-67	75.0(5)	-22.0	
		4-20-67	83.0(5)	-30.0	
		5-07-67	85.0(5)	-32.0	
		6-22-67	65.0(5)	-12.0	
		7-26-67	77.0(5)	-24.0	
		8-26-67	77.0(5)	-24.0	
04S/12W-05H01S	50.0	11-01-66	51.2	-1.2	101
		4-10-67	48.5	1.5	
04S/12W-05H02S	50.0	10-03-66	54.4	-4.4	206
		10-10-66	54.1	-4.1	
		10-17-66	53.8	-3.8	
		10-24-66	53.6	-3.6	
		10-31-66	53.5	-3.5	
		11-07-66	53.3	-3.3	
		11-14-66	53.0	-3.0	
		11-21-66	52.8	-2.8	
		11-28-66	52.5	-2.5	
		12-05-66	51.9	-1.9	
		12-12-66	51.8	-1.8	
		12-19-66	51.7	-1.7	
		12-26-66	51.6	-1.6	
		1-02-67	51.4	-1.4	
		1-09-67	51.0	-1.0	
		1-16-67	51.0	-1.0	
		1-23-67	50.7	-.7	
		1-30-67	50.4	-.4	
		2-06-67	50.3	-.3	
		2-13-67	50.1	-.1	
		2-20-67	50.1	-.1	
		2-27-67	50.1	-.1	
		3-06-67	50.2	-.2	
		3-13-67	50.0	.0	
		3-20-67	50.0	.0	
		3-27-67	49.9	.1	
		4-03-67	49.8	.2	

COASTAL PL OF LA CO HYDRO SUBUNIT U-05.A0
CENTRAL HYDRO SUBAREA U-05.A5

STATE WELL NUMBER	GROUND SURFACE ELEVATION IN FEET	DATE	GROUND SURFACE TO WATER SURFACE IN FEET	WATER SURFACE ELEVATION IN FEET	AGENCY SUPPLYING DATA
04S/12W-05H02S	50.0	4-10-67	49.7	.3	206
(CONT.)		4-17-67	49.5	.5	
		4-24-67	49.4	.6	
		5-01-67	49.2	.8	
		5-08-67	49.1	.9	
		5-15-67	49.2	.8	
		5-22-67	49.5	.5	
		6-19-67	49.8	.2	
		6-26-67	50.1	-.1	
		7-03-67	50.2	-.2	
		7-10-67	50.4	-.4	
		7-17-67	50.6	-.6	
		7-24-67	50.8	-.8	
		7-31-67	51.6	-1.6	
		8-04-67	51.5	-1.5	
		8-14-67	51.6	-1.6	
		8-21-67	51.4	-1.4	
		8-28-67	51.5	-1.5	
		9-04-67	51.6	-1.6	
		9-11-67	51.5	-1.5	
		9-18-67	51.4	-1.4	
		9-25-67	51.2	-1.2	
04S/12W-06D01S	49.2	10-24-66	78.5	-29.3	101
		11-21-66	76.6	-27.4	
		12-12-66	75.2	-26.0	
		1-16-67	73.5	-24.3	
		2-20-67	72.6	-23.4	
		3-20-67	72.6	-23.4	
		4-17-67	72.7	-23.5	
		5-15-67	72.1	-22.9	
		6-19-67	74.1	-24.9	
		7-24-67	76.3	-27.1	
		8-21-67	77.9	-28.7	
		9-18-67	78.5	-29.3	
04S/12W-06D02S	48.0	10-31-66	51.1	-3.1	101
		11-21-66	50.8	-2.8	
		12-12-66	50.6	-2.6	
		1-23-67	50.2	-2.2	
		2-20-67	50.2	-2.2	
		3-20-67	50.2	-2.2	
		4-17-67	50.3	-2.3	
		5-15-67	50.2	-2.2	
		6-19-67	51.2	-3.2	
		7-24-67	59.5	-11.5	
		8-21-67	59.2	-11.2	
		9-18-67	49.9	-1.9	
04S/12W-06D03S	46.3	10-03-66	105.2	-58.9	101
		11-21-66	109.3(1)	-63.0	
		12-12-66	108.8(1)	-62.5	
		1-23-67	107.2(1)	-60.9	
		2-27-67	88.3	-42.0	
		3-20-67	112.4(1)	-66.1	
		4-17-67	113.6(1)	-67.3	
		5-15-67	117.5(1)	-71.2	
		6-19-67	115.0(1)	-68.7	
		7-24-67	125.2(1)	-78.9	
		8-21-67	108.9(1)	-62.6	
		9-18-67	97.0	-50.7	
04S/12W-06J01S	47.0	10-26-66	113.7	-66.7	101
		11-22-66	108.3	-61.3	
		12-13-66	104.1	-57.1	
		1-17-67	100.0	-53.0	
		2-21-67	96.8	-49.8	
		3-20-67	94.7	-47.7	
		4-18-67	93.7	-46.7	
		5-16-67	93.7	-46.7	
		6-20-67	95.7	-48.7	
		7-24-67	101.8	-54.8	
		8-15-67	105.1	-58.1	
		9-19-67	107.4	-60.4	
04S/12W-06J02S	45.9	10-18-66	193.2(1)	-147.3	101
		11-15-66	186.0(1)	-140.1	
		12-13-66	181.2(1)	-135.3	
		1-17-67	180.3(1)	-134.4	
		3-21-67	178.7(1)	-132.8	
		4-18-67	173.7(1)	-127.8	
		5-16-67	174.2(1)	-128.3	
		6-20-67	175.4(1)	-129.5	
		7-24-67	184.9(1)	-139.0	
		8-22-67	191.4(1)	-145.5	
		9-19-67	190.1(1)	-144.2	
04S/12W-06K01S	47.7	10-26-66	113.4	-65.7	101
		11-15-66	103.2	-55.5	
		12-13-66	103.2	-55.5	
		1-17-67	99.4	-51.7	
		2-21-67	95.3	-47.6	
		3-21-67	93.3	-45.6	
		4-18-67	92.8	-45.1	
		5-16-67	92.6	-44.9	
		6-20-67	94.8	-47.1	
		7-24-67	98.6	-50.9	
		8-15-67	105.2	-57.5	

See page 117 for key to terms & abbreviations

TABLE C-I

GROUND WATER LEVELS AT WELLS

L A SAN GABRIEL RIVER HYDRO UNIT U-05.00

COASTAL PL OF LA CO HYDRO SUBUNIT U-05.A0
CENTRAL HYDRO SUBAREA U-05.A5

STATE WELL NUMBER	GROUND SURFACE ELEVATION IN FEET	DATE	GROUND SURFACE TO WATER SURFACE IN FEET	WATER SURFACE ELEVATION IN FEET	AGENCY SUPPLYING DATA
04S/12W-06K01S (CONT.)	47.7	9-19-67	106.7	-59.0	101
04S/12W-06K02S	47.1	10-18-66	95.0	-47.9	101
		11-15-66	90.2	-43.1	
		12-13-66	83.9	-36.8	
		1-17-67	78.9	-31.8	
		2-21-67	75.9	-28.8	
		3-21-67	75.1	-28.0	
		4-18-67	73.5	-26.4	
		5-16-67	74.1	-27.0	
		6-20-67	137.3(1)	-90.2	
		7-24-67	92.2	-45.1	
		8-15-67	95.3	-48.2	
		9-19-67	90.5	-43.4	
04S/12W-06K04S	46.6	10-18-66	94.8	-48.2	101
		11-15-66	90.2	-43.6	
		12-13-66	83.2	-36.6	
		1-17-67	78.7	-32.1	
		2-21-67	74.9	-28.3	
		3-21-67	74.0	-27.4	
		4-18-67	71.5	-24.9	
		5-16-67	71.8	-25.2	
		6-20-67	82.2	-35.6	
		7-24-67	91.8	-45.2	
		8-15-67	105.4	-58.8	
		9-19-67	88.2	-41.6	
04S/12W-06K05S	45.0	11-22-66	DRY		101
		4-24-67	DRY		
04S/12W-08B01S	42.0	10-13-66	78.0(5)	-36.0	101
		11-09-66	79.0(5)	-37.0	
		11-30-66	71.0(5)	-29.0	
		12-15-66	87.0(5)	-45.0	
		1-15-67	90.0(5)	-48.0	
		2-15-67	82.0(5)	-40.0	
		3-15-67	80.0(5)	-38.0	
		4-15-67	82.0(5)	-40.0	
		5-15-67	82.0(5)	-40.0	
		6-16-67	(0)		
		7-15-67	112.0(5)	-70.0	
		8-15-67	116.0(5)	-74.0	
		9-15-67	111.0(5)	-69.0	
		10-13-67	102.0(5)	-60.0	
		11-09-67	94.0(5)	-52.0	
04S/12W-08F01S	67.0	10-15-66	110.0(5)	-43.0	101
		11-30-66	101.0(5)	-34.0	
		12-15-66	97.0(5)	-30.0	
		1-10-67	95.0(5)	-28.0	
		2-09-67	90.0(5)	-23.0	
		3-15-67	88.0(5)	-21.0	
		4-15-67	86.0(5)	-19.0	
		5-15-67	85.0(5)	-18.0	
		6-20-67	95.0(5)	-28.0	
		7-07-67	97.0(5)	-30.0	
		9-10-67	117.0(5)	-50.0	
04S/12W-08N02S	70.0	10-14-66	144.9	-74.9	733
		11-04-66	146.1	-76.1	
		11-25-66	140.8	-70.8	
		12-16-66	123.4	-53.4	
		1-06-67	120.8	-50.8	
		1-27-67	118.9	-48.9	
		2-17-67	117.8	-47.8	
		3-10-67	116.1	-46.1	
		3-31-67	115.5	-45.5	
		4-21-67	112.6	-42.6	
		5-12-67	111.4	-41.4	
		6-02-67	113.1	-43.1	
		6-23-67	117.0	-47.0	
		7-14-67	120.9	-50.9	
		8-04-67	(9)		
		9-15-67	(4)		
04S/12W-08P06S	69.5	10-15-66	126.4(5)	-56.9	101
		4-13-67	102.3	-32.8	
04S/12W-08R01S	58.0	10-21-66	113.0(5)	-55.0	101
		11-04-66	116.0(5)	-58.0	
		11-25-66	106.0(5)	-48.0	
		12-30-66	100.0(5)	-42.0	
		1-27-67	97.0(5)	-39.0	
		2-24-67	93.0(5)	-35.0	
		3-24-67	91.0(5)	-33.0	
		4-21-67	91.0(5)	-33.0	
		5-26-67	117.0(5)	-59.0	
		6-16-67	110.0(5)	-52.0	
		7-14-67	95.0(5)	-37.0	
		8-18-67	109.0(5)	-51.0	
		9-22-67	110.0(5)	-52.0	
04S/12W-09C01S	49.0	11-02-66	DRY		101
		4-10-67	18.8	30.2	
04S/12W-10A02S	52.0	10-23-66	84.8(5)	-32.8	101

COASTAL PL OF LA CO HYDRO SUBUNIT U-05.A0
CENTRAL HYDRO SUBAREA U-05.A5

STATE WELL NUMBER	GROUND SURFACE ELEVATION IN FEET	DATE	GROUND SURFACE TO WATER SURFACE IN FEET	WATER SURFACE ELEVATION IN FEET	AGENCY SUPPLYING DATA
04S/12W-10A02S (CONT.)	52.0	11-06-66	97.8(5)	-45.8	101
		11-30-66	67.8(5)	-15.8	
		12-28-66	71.8(5)	-19.8	
		1-25-67	62.8(5)	-10.8	
		2-25-67	77.8(5)	-25.8	
		3-25-67	79.8(5)	-27.8	
		4-26-67	61.8(5)	-9.8	
		5-30-67	67.8(5)	-15.8	
		6-28-67	79.8(5)	-27.8	
		7-25-67	82.8(5)	-30.8	
		8-25-67	85.8(5)	-33.8	
		9-25-67	84.8(5)	-32.8	
04S/12W-10G01S	47.0	10-14-66	95.0(5)	-48.0	101
		11-19-66	86.0(5)	-39.0	
		12-21-66	79.0(5)	-32.0	
		1-07-67	77.0(5)	-30.0	
		2-25-67	75.0(5)	-28.0	
		3-14-67	72.0(5)	-25.0	
		4-26-67	71.0(5)	-24.0	
		5-25-67	91.0(5)	-44.0	
		7-25-67	97.0(5)	-50.0	
		8-26-67	95.0(5)	-48.0	
		9-30-67	87.0(5)	-40.0	
04S/12W-10H01S	46.0	10-22-66	110.0(5)	-64.0	101
		11-05-66	118.0(1)	-72.0	
		12-12-66	96.0(5)	-50.0	
		1-28-67	102.0(1)	-56.0	
		2-13-67	83.0(1)	-37.0	
		7-25-67	109.0(1)	-63.0	
		8-28-67	108.0(1)	-62.0	
		9-29-67	64.0(5)	-18.0	
04S/12W-10H03S	46.5	10-26-66	89.2(5)	-42.7	101
		11-09-66	77.7(5)	-31.2	
		12-18-66	73.7(5)	-27.2	
		1-30-67	71.4	-24.9	
		2-28-67	52.9	-6.4	
		3-30-67	52.9	-6.4	
		4-13-67	52.9	-6.4	
		7-15-67	72.0(5)	-25.5	
		8-25-67	75.0(5)	-28.5	
		9-27-67	88.0(5)	-41.5	
04S/12W-10J02S	45.5	10-30-66	103.0(5)	-57.5	101
		11-06-66	102.0(5)	-56.5	
		11-30-66	98.0(5)	-52.5	
		12-23-66	92.0(5)	-46.5	
		1-12-67	84.0(5)	-38.5	
		2-22-67	95.0(5)	-49.5	
		3-19-67	82.0(5)	-36.5	
		4-20-67	85.0(5)	-39.5	
		5-21-67	96.0(5)	-50.5	
		6-18-67	90.0(5)	-44.5	
		7-26-67	106.0(5)	-60.5	
		8-15-67	92.0(5)	-46.5	
		9-25-67	95.0(5)	-49.5	
04S/12W-11B03S	42.0	10-20-66	83.0(5)	-41.0	101
		11-03-66	86.0(5)	-44.0	
		11-30-66	79.0(5)	-37.0	
		12-20-66	61.0(5)	-19.0	
		1-22-67	73.0(5)	-31.0	
		2-20-67	63.0(5)	-21.0	
		3-20-67	63.0(5)	-21.0	
		4-20-67	46.0(5)	-4.0	
		5-20-67	67.0(5)	-25.0	
		6-20-67	65.0(5)	-23.0	
		7-25-67	75.0(5)	-33.0	
		8-25-67	76.0(5)	-34.0	
		9-25-67	77.0(5)	-35.0	
04S/12W-11B04S	47.7	11-01-66	DRY		101
		4-10-67	DRY		
04S/12W-12J01S	40.0	10-07-66	60.8(5)	-20.8	101
		11-07-66	57.8(5)	-17.8	
		12-01-66	49.8(5)	-9.8	
		1-15-67	44.8(5)	-4.8	
		2-15-67	42.8(5)	-2.8	
		3-15-67	43.8(5)	-3.8	
		4-15-67	46.2	-6.2	
		5-07-67	43.2	-3.2	
		6-15-67	53.2	-13.2	
		7-15-67	54.8(5)	-14.8	
		8-15-67	56.8(5)	-16.8	
		9-15-67	57.8(5)	-17.8	
04S/12W-13C01S	33.5	10-18-66	72.7	-39.2	101
		11-15-66	59.6	-26.1	
		12-13-66	52.8	-19.3	
		1-24-67	53.6	-20.1	
		2-14-67	48.7	-15.2	
		3-21-67	47.3	-13.8	
		4-18-67	46.1	-12.6	
		5-31-67	60.7	-27.2	
		6-27-67	61.6	-28.1	

See page 117 for key to terms & abbreviations

TABLE C-I

GROUND WATER LEVELS AT WELLS

L A SAN GABRIEL RIVER HYDRO UNIT U-05.00

COASTAL PL OF LA CO HYDRO SUBUNIT U-05.A0
CENTRAL HYDRO SUBAREA U-05.A5

STATE WELL NUMBER	GROUND SURFACE ELEVATION IN FEET	DATE	GROUND SURFACE TO WATER SURFACE IN FEET	WATER SURFACE ELEVATION IN FEET	AGENCY SUPPLYING DATA
04S/12W-13C01S (CONT.)	33.5	7-24-67	71.3	-37.8	101
		8-15-67	71.6	-38.1	
		9-19-67	79.3	-45.8	
04S/12W-13C02S	36.5	10-14-66	62.9	-26.4	101
		11-25-66	53.2	-16.7	
		12-16-66	44.8	-8.3	
		12-21-66	43.8	-7.3	
		1-27-67	41.0	-4.5	
		2-17-67	40.0	-3.5	
		3-03-67	43.2	-6.7	
		4-14-67	41.0	-4.5	
		5-26-67	49.8	-13.3	
		6-23-67	53.6	-17.1	
		7-14-67	56.8	-20.3	
		8-25-67	62.8	-26.3	
		9-15-67	96.4	-59.9	
04S/12W-13C03S	33.0	10-18-66	64.4	-31.4	101
		11-15-66	55.7	-22.7	
		12-13-66	46.0	-13.0	
		1-17-67	44.4	-11.4	
		2-21-67	41.5	-8.5	
		3-21-67	41.4	-8.4	
		4-18-67	43.1	-10.1	
		5-23-67	51.9	-18.9	
		6-27-67	53.7	-20.7	
		7-24-67	60.5	-27.5	
		8-22-67	63.2	-30.2	
		9-25-67	138.3(1)	-105.3	
04S/12W-13D01S	36.1	10-14-66	64.5	-28.4	101
		11-25-66	53.6	-17.5	
		12-16-66	46.1	-10.0	
		1-27-67	42.2	-6.1	
		2-17-67	41.6	-5.5	
		3-24-67	41.9	-5.8	
		4-14-67	42.9	-6.8	
		5-26-67	51.3	-15.2	
		6-27-67	54.3	-18.2	
		7-14-67	58.7	-22.6	
		8-04-67	62.9	-26.8	
		9-15-67	90.9	-54.8	
04S/12W-13D03S	36.0	10-18-66	67.6	-31.6	101
		11-15-66	58.4	-22.4	
		12-13-66	49.2	-13.2	
		1-24-67	46.9	-10.9	
		2-28-67	45.8	-9.8	
		3-21-67	43.0	-7.0	
		4-25-67	39.0	-3.0	
		5-23-67	54.4	-18.4	
		6-26-67	56.0	-20.0	
		7-24-67	62.5	-26.5	
		8-15-67	64.6	-28.6	
		9-19-67	88.8	-52.8	
04S/12W-13G01S	35.0	10-14-66	64.2	-29.2	206
		11-04-66	54.7	-19.7	
		11-25-66	47.5	-12.5	
		12-16-66	41.1	-6.1	
		1-06-67	37.7	-2.7	
		1-27-67	36.1	-1.1	
		2-17-67	37.4	-2.4	
		3-03-67	39.6	-4.6	
		3-24-67	38.3	-3.3	
		4-14-67	(9)		
		5-05-67	(9)		
		5-26-67	47.2	-12.2	
		6-23-67	45.6	-10.6	
		7-14-67	58.8	-23.8	
		8-04-67	62.6	-27.6	
		8-25-67	64.0	-29.0	
		9-15-67	90.2	-55.2	
04S/12W-13J02S	28.0	11-04-66	48.3	-20.3	206
		1-06-67	32.6	-4.6	
		3-03-67	41.8	-13.8	101
		3-03-67	34.4	-6.4	206
		3-24-67	32.9	-4.9	
		4-14-67	39.6	-11.6	101
		4-14-67	68.0(1)	-40.0	206
		5-05-67	38.4	-10.4	101
		5-05-67	29.5	-1.5	206
		5-26-67	50.0	-22.0	
		7-14-67	55.2	-27.2	
		8-04-67	60.3	-32.3	
		8-25-67	65.1	-37.1	
		9-15-67	82.0	-54.0	
04S/12W-13N01S	28.5	10-10-66	72.1	-43.6	101
		11-14-66	56.7	-28.2	
		12-12-66	49.4	-20.9	
		1-16-67	46.8	-18.3	
		2-20-67	44.3	-15.8	
		3-20-67	42.7	-14.2	
		4-17-67	49.1	-20.6	
		5-22-67	61.1	-32.6	

COASTAL PL OF LA CO HYDRO SUBUNIT U-05.A0
CENTRAL HYDRO SUBAREA U-05.A5

STATE WELL NUMBER	GROUND SURFACE ELEVATION IN FEET	DATE	GROUND SURFACE TO WATER SURFACE IN FEET	WATER SURFACE ELEVATION IN FEET	AGENCY SUPPLYING DATA
04S/12W-13N01S (CONT.)	28.5	6-26-67	59.3	-30.8	101
		7-24-67	71.1	-42.6	
		8-21-67	81.3	-52.8	
		9-18-67	80.5	-52.0	
04S/12W-13N02S	29.0	10-17-66	68.4	-39.4	101
		11-14-66	55.8	-26.8	
		12-12-66	48.7	-19.7	
		1-16-67	45.5	-16.5	
		2-20-67	43.0	-14.0	
		3-20-67	41.0	-12.0	
		4-17-67	103.6(1)	-74.6	
		5-22-67	111.1(1)	-82.1	
		6-26-67	55.5	-26.5	
		7-17-67	55.3	-26.3	
		8-21-67	126.4(1)	-97.4	
		9-18-67	125.4(1)	-96.4	
04S/12W-13P01S	37.3	11-14-66	63.1	-25.8	101
		12-01-66	62.4	-25.1	
		4-10-67	48.1	-10.8	
04S/12W-14A02S	36.0	10-11-66	79.9	-43.9	101
		11-09-66	73.5	-37.5	
		12-13-66	62.1	-26.1	
		1-17-67	131.3(1)	-95.3	
		2-21-67	58.0	-22.0	
		3-14-67	54.8	-18.8	
		4-18-67	121.5(1)	-85.5	
		5-16-67	131.9(1)	-95.9	
		6-20-67	136.3(1)	-100.3	
		7-17-67	75.0	-39.0	
		8-15-67	81.3	-45.3	
		9-26-67	83.9	-47.9	
04S/12W-14A03S	34.4	10-14-66	52.1	-17.7	206
		11-04-66	51.4	-17.0	
		11-25-66	49.3	-14.9	
		12-16-66	47.6	-13.2	
		1-06-67	46.7	-12.3	
		1-27-67	46.3	-11.9	
		2-17-67	45.7	-11.3	
		3-03-67	46.1	-11.7	
		3-24-67	45.6	-11.2	
		4-14-67	41.7	-7.3	
		5-05-67	40.8	-6.4	
		5-26-67	46.4	-12.0	
		6-23-67	47.5	-13.1	
		7-14-67	49.5	-15.1	
		8-04-67	51.0	-16.6	
		8-25-67	51.6	-17.2	
		9-15-67	51.3	-16.9	
04S/12W-14B01S	39.0	10-18-66	95.3	-56.3	101
		11-15-66	80.4	-41.4	
		12-06-66	79.3	-40.3	
		1-17-67	74.4	-35.4	
		2-21-67	68.2	-29.2	
		3-14-67	65.0	-26.0	
		4-18-67	57.4	-18.4	
		5-16-67	85.7	-46.7	
		6-20-67	85.3	-46.3	
		7-24-67	92.7	-53.7	
		8-15-67	90.7	-51.7	
		9-19-67	98.6	-59.6	
04S/12W-14C01S	44.0	10-14-66	92.7	-48.7	101
		11-25-66	83.5	-39.5	
		12-16-66	72.4	-28.4	
		1-27-67	70.3	-26.3	
		2-17-67	70.1	-26.1	
		3-03-67	73.2	-29.2	
		4-14-67	54.9	-10.9	
		5-05-67	61.9	-17.9	
		6-23-67	83.1	-39.1	
		7-11-67	83.7	-39.7	
		8-25-67	91.9	-47.9	
		9-15-67	96.7	-52.7	
04S/12W-14C02S	46.0	10-18-66	81.3	-35.3	101
		11-15-66	75.5	-29.5	
		12-13-66	70.0	-24.0	
		7-24-67	67.2	-21.2	
		8-15-67	71.0	-25.0	
		9-19-67	73.6	-27.6	
04S/12W-14C06S	36.2	10-26-66	140.3(1)	-104.1	101
		11-15-66	132.0(1)	-95.8	
		12-13-66	127.3(1)	-91.1	
		1-17-67	129.1(1)	-92.9	
		2-21-67	124.4(1)	-88.2	
		3-27-67	58.7	-22.5	
		4-18-67	53.3	-17.1	
		5-09-67	60.7	-24.5	
		6-20-67	131.6(1)	-95.4	
		7-24-67	135.4(1)	-99.2	
		8-08-67	73.2	-37.0	
		9-19-67	85.5	-49.3	

See page 117 for key to terms & abbreviations

TABLE C-I

GROUND WATER LEVELS AT WELLS

L A SAN GABRIEL RIVER HYDRO UNIT U-05.00

COASTAL PL OF LA CO HYDRO SUBUNIT U-05.A0
CENTRAL HYDRO SUBAREA U-05.A5

STATE WELL NUMBER	GROUND SURFACE ELEVATION IN FEET	DATE	GROUND SURFACE TO WATER SURFACE IN FEET	WATER SURFACE ELEVATION IN FEET	AGENCY SUPPLYING DATA
04S/12W-14D01S	46.0	10-26-66	80.3	-34.3	101
		11-15-66	75.7	-29.7	
		12-13-66	70.5	-24.5	
		1-17-67	66.1	-20.1	
		2-21-67	62.6	-16.6	
		3-21-67	61.6	-15.6	
		4-18-67	59.4	-13.4	
		5-16-67	60.2	-14.2	
		6-20-67	61.2	-15.2	
		7-24-67	65.0	-19.0	
		8-15-67	69.6	-23.6	
		9-19-67	72.3	-26.3	
04S/12W-14D02S	52.7	10-14-66	98.1	-45.4	733
		11-04-66	97.8	-45.1	
		11-25-66	95.3	-42.6	
		12-16-66	80.4	-27.7	
		1-06-67	78.9	-26.2	
		1-27-67	78.3	-25.6	
		2-17-67	77.0	-24.3	
		3-31-67	76.8	-24.1	
		4-21-67	63.0	-10.3	
		5-12-67	63.4	-10.7	
		6-02-67	84.5	-31.8	
		6-23-67	86.7	-34.0	
		7-14-67	90.2	-37.5	
		8-04-67	94.0	-41.3	
		9-15-67	100.7	-48.0	
04S/12W-14K01S	29.7	10-24-66	74.1	-44.4	101
		11-21-66	59.7	-30.0	
		12-12-66	54.5	-24.8	
		1-23-67	52.4	-22.7	
		2-20-67	50.4	-20.7	
		4-17-67	44.6	-14.9	
		5-29-67	56.8	-27.1	
		6-19-67	62.9	-33.2	
		7-24-67	69.7	-40.0	
		8-21-67	78.1	-48.4	
		9-18-67	82.4	-52.7	
04S/12W-14P01S	28.0	10-18-66	62.2	-34.2	101
		11-15-66	56.3	-28.3	
		1-17-67	48.7	-20.7	
		2-21-67	44.4	-16.4	
		3-14-67	41.3	-13.3	
		4-11-67	42.3	-14.3	
		5-16-67	41.9	-13.9	
		6-20-67	43.7	-15.7	
		7-24-67	47.1	-19.1	
		8-15-67	49.8	-21.8	
		9-19-67	54.3	-26.3	
04S/12W-14R01S	20.0	10-17-66	61.7	-41.7	101
		11-14-66	48.4	-28.4	
		12-12-66	41.0	-21.0	
		1-23-67	37.7	-17.7	
		2-27-67	35.9	-15.9	
		3-27-67	40.0	-20.0	
		4-24-67	31.0	-11.0	
		5-29-67	46.1	-26.1	
		6-26-67	50.2	-30.2	
		7-24-67	58.4	-38.4	
		8-21-67	66.9	-46.9	
		9-18-67	69.4	-49.4	
04S/12W-15B01S	40.0	10-26-66	83.0	-43.0	101
		11-15-66	78.6	-38.6	
		12-13-66	72.8	-32.8	
		1-17-67	69.0	-29.0	
		2-21-67	65.2	-25.2	
		3-14-67	63.8	-23.8	
		4-18-67	61.9	-21.9	
		5-16-67	63.0	-23.0	
		6-20-67	63.8	-23.8	
		7-24-67	68.4	-28.4	
		8-15-67	72.0	-32.0	
		9-19-67	75.3	-35.3	
04S/12W-15B02S	40.0	10-14-66	56.3	-16.3	206
		11-04-66	55.4	-15.4	
		11-25-66	53.3	-13.3	
		12-16-66	51.4	-11.4	
		1-06-67	50.4	-10.4	
		1-27-67	50.1	-10.1	
		2-17-67	49.4	-9.4	
		3-03-67	49.7	-9.7	
		3-24-67	49.1	-9.1	
		4-14-67	47.9	-7.9	
		5-05-67	47.5	-7.5	
		5-26-67	51.4	-11.4	
		6-23-67	51.9	-11.9	
		7-14-67	52.0	-12.0	
		8-04-67	53.9	-13.9	
		8-25-67	54.9	-14.9	
		9-15-67	55.5	-15.5	

COASTAL PL OF LA CO HYDRO SUBUNIT U-05.A0
CENTRAL HYDRO SUBAREA U-05.A5

STATE WELL NUMBER	GROUND SURFACE ELEVATION IN FEET	DATE	GROUND SURFACE TO WATER SURFACE IN FEET	WATER SURFACE ELEVATION IN FEET	AGENCY SUPPLYING DATA
04S/12W-15C01S	40.0	11-01-66	DRY		101
		4-13-67	19.2	20.8	
04S/12W-15K03S	37.0	10-24-66	76.2	-39.2	101
		11-14-66	69.4	-32.4	
		12-12-66	62.7	-25.7	
		1-16-67	58.2	-21.2	
		2-20-67	56.6	-19.6	
		3-20-67	54.9	-17.9	
		4-17-67	51.1	-14.1	
		5-15-67	57.6	-20.6	
		6-19-67	60.3	-23.3	
		7-24-67	67.5	-30.5	
		8-21-67	74.7	-37.7	
		9-25-67	73.5	-36.5	
04S/12W-16C01S	46.5	11-01-66	DRY		101
		4-13-67	DRY		
04S/12W-16J01S	34.0	10-17-66	83.0	-49.0	101
		11-14-66	77.3	-43.3	
		12-12-66	69.0	-35.0	
		1-16-67	67.8	-33.8	
		2-20-67	65.8	-31.8	
		3-13-67	62.5	-28.5	
		4-17-67	53.3	-19.3	
		5-15-67	62.2	-28.2	
		6-19-67	65.7	-31.7	
		9-18-67	77.1	-43.1	
04S/12W-16R01S	31.9	10-10-66	79.0	-47.1	101
		11-07-66	72.0	-40.1	
		12-12-66	107.6(1)	-75.7	
		1-16-67	106.8(1)	-74.9	
		2-20-67	106.1(1)	-74.2	
		3-13-67	105.5(1)	-73.6	
		4-17-67	53.5	-21.6	
		5-15-67	105.9(1)	-74.0	
		6-19-67	108.7(1)	-76.8	
		7-24-67	117.5(1)	-85.6	
		8-21-67	122.2(1)	-90.3	
		9-18-67	122.7(1)	-90.8	
04S/12W-17E01S	66.0	10-26-66	118.1	-52.1	101
		11-15-66	114.0	-48.0	
		12-13-66	107.6	-41.6	
		1-17-67	103.7	-37.7	
		2-21-67	99.7	-33.7	
		3-14-67	99.2	-33.2	
		4-18-67	96.8	-30.8	
		5-16-67	97.8	-31.8	
		6-20-67	101.4	-35.4	
		7-24-67	113.7	-47.7	
		8-08-67	115.4	-49.4	
		9-19-67	112.9	-46.9	
04S/12W-17N01S	57.0	10-26-66	103.5	-46.5	101
		11-15-66	99.0	-42.0	
		12-13-66	92.0	-35.0	
		1-17-67	87.7	-30.7	
		2-21-67	83.9	-26.9	
		3-14-67	83.1	-26.1	
		4-18-67	79.3	-22.3	
		5-16-67	81.4	-24.4	
		6-20-67	87.3	-30.3	
		7-24-67	112.3	-55.3	
		8-15-67	115.1	-58.1	
		9-19-67	99.1	-42.1	
04S/12W-17N02S	56.0	10-18-66	102.1	-46.1	101
		11-15-66	96.9	-40.9	
		12-13-66	89.5	-33.5	
		1-17-67	85.2	-29.2	
		2-21-67	81.4	-25.4	
		3-14-67	80.6	-24.6	
		4-18-67	76.8	-20.8	
		5-16-67	79.8	-23.8	
		6-20-67	84.6	-28.6	
		7-24-67	110.5	-54.5	
		8-15-67	113.0	-57.0	
		9-19-67	96.6	-40.6	
04S/12W-17P01S	50.0	10-14-66	96.8	-46.8	206
		11-04-66	96.7	-46.7	
		11-25-66	93.1	-43.1	
		12-16-66	90.1	-40.1	
		1-06-67	(6)		
04S/12W-17P04S	46.0	10-26-66	92.6	-46.6	101
		11-15-66	88.1	-42.1	
		12-13-66	81.0	-35.0	
		1-17-67	76.6	-30.6	
		2-21-67	72.9	-26.9	
		3-14-67	72.1	-26.1	
		4-18-67	68.1	-22.1	
		5-16-67	70.4	-24.4	
		6-20-67	75.9	-29.9	
		7-05-67	79.7	-33.7	

See page 117 for key to terms & abbreviations

TABLE C-I

GROUND WATER LEVELS AT WELLS

L A SAN GABRIEL RIVER HYDRO UNIT U-05.00

COASTAL PL OF LA CO HYDRO SUBUNIT U-05.A0
CENTRAL HYDRO SUBAREA

STATE WELL NUMBER	GROUND SURFACE ELEVATION IN FEET	DATE	GROUND SURFACE TO WATER SURFACE IN FEET	WATER SURFACE ELEVATION IN FEET	AGENCY SUPPLYING DATA U-05.A5
04S/12W-17P04S	46.0	8-15-67	103.2	-57.2	101
(CONT.)		9-19-67	87.9	-41.9	
04S/12W-17Q01S	47.2	10-26-66	95.6	-48.4	101
		11-15-66	91.2	-44.0	
		12-12-66	84.5	-37.3	
		1-17-67	80.4	-33.2	
		2-21-67	76.9	-29.7	
		3-14-67	76.8	-29.6	
		4-18-67	71.3	-24.1	
		5-16-67	75.2	-28.0	
		6-20-67	79.4	-32.2	
		7-24-67	100.2	-53.0	
		8-15-67	101.8	-54.6	
		9-19-67	93.4	-46.2	
04S/12W-18R01S	63.0	10-18-66	111.6	-48.6	101
		11-15-66	106.8	-43.8	
		12-13-66	100.0	-37.0	
		1-17-67	96.7	-33.7	
		2-21-67	93.4	-30.4	
		3-14-67	92.4	-29.4	
		4-18-67	89.5	-26.5	
		5-16-67	93.4	-30.4	
		6-20-67	96.9	-33.9	
		7-24-67	117.8	-54.8	
		8-15-67	120.3	-57.3	
		9-26-67	106.4	-43.4	
04S/12W-19A01S	71.0	10-28-66	134.0(1)	-63.0	101
		11-25-66	142.0(1)	-71.0	
		12-30-66	133.0	-62.0	
		1-27-67	142.0	-71.0	
		2-24-67	133.0	-62.0	
		3-30-67	133.0	-62.0	
		4-28-67	131.0	-60.0	
		5-26-67	133.0	-62.0	
		7-28-67	152.0(1)	-81.0	
		8-30-67	152.0(1)	-81.0	
		9-29-67	152.0(1)	-81.0	
04S/12W-19Q01S	130.0	3-31-67	150.9	-20.9	050
		10-19-67	151.6	-21.6	
04S/12W-20G01S	34.1	10-26-66	92.3	-58.2	101
		11-15-66	87.6	-53.5	
		12-13-66	81.7	-47.6	
		1-17-67	75.7	-41.6	
		2-21-67	72.5	-38.4	
		3-14-67	71.8	-37.7	
		4-11-67	69.5	-35.4	
		5-16-67	70.2	-36.1	
		6-20-67	75.6	-41.5	
		7-24-67	98.0	-63.9	
		8-15-67	99.6	-65.5	
		9-19-67	87.8	-53.7	
04S/12W-21F01S	29.0	10-03-66	83.6	-54.6	206
		10-10-66	81.8	-52.8	
		10-17-66	81.0	-52.0	
		10-24-66	79.5	-50.5	
		10-31-66	77.8	-48.8	
		11-07-66	77.5	-48.5	
		11-14-66	75.6	-46.6	
		11-21-66	73.9	-44.9	
		11-28-66	72.4	-43.4	
		12-05-66	70.4	-41.4	
		12-12-66	69.6	-40.6	
		12-19-66	68.5	-39.5	
		12-26-66	67.5	-38.5	
		1-02-67	66.7	-37.7	
		1-09-67	65.7	-36.7	
		1-16-67	65.5	-36.5	
		1-23-67	64.4	-35.4	
		1-30-67	63.4	-34.4	
		2-06-67	62.4	-33.4	
		2-13-67	61.8	-32.8	
		2-20-67	61.4	-32.4	
		2-27-67	61.6	-32.6	
		3-06-67	61.0	-32.0	
		3-13-67	60.7	-31.7	
		3-20-67	59.9	-30.9	
		3-27-67	59.7	-30.7	
		4-03-67	60.2	-31.2	
		4-10-67	58.8	-29.8	
		4-17-67	57.9	-28.9	
		4-24-67	57.6	-28.6	
		5-01-67	56.2	-27.2	
		5-08-67	57.8	-28.8	
		5-15-67	59.1	-30.1	
		5-22-67	60.4	-31.4	
		5-29-67	60.6	-31.6	
		6-05-67	59.4	-30.4	
		6-12-67	60.4	-31.4	
		6-19-67	60.8	-31.8	
		6-26-67	61.4	-32.4	
		7-03-67	62.4	-33.4	
		7-10-67	63.0	-34.0	

COASTAL PL OF LA CO HYDRO SUBUNIT U-05.A0
CENTRAL HYDRO SUBAREA

STATE WELL NUMBER	GROUND SURFACE ELEVATION IN FEET	DATE	GROUND SURFACE TO WATER SURFACE IN FEET	WATER SURFACE ELEVATION IN FEET	AGENCY SUPPLYING DATA U-05.A5
04S/12W-21F01S	29.0	7-17-67	65.0	-36.0	206
(CONT.)		7-24-67	66.6	-37.6	
		7-31-67	68.6	-39.6	
		8-04-67	69.4	-40.4	
		8-14-67	70.8	-41.8	
		8-21-67	75.8	-46.8	
		8-28-67	79.0	-50.0	
		9-04-67	77.0	-48.0	
		9-11-67	74.0	-45.0	
		9-18-67	72.7	-43.7	
		9-25-67	72.7	-43.7	
04S/12W-21J04S	36.7	10-18-66	86.9	-50.2	101
		11-15-66	81.5	-44.8	
		12-13-66	74.8	-38.1	
		1-17-67	78.8	-42.1	
		2-14-67	67.2	-30.5	
		3-21-67	65.7	-29.0	
		4-18-67	63.3	-26.6	
		5-16-67	64.9	-28.2	
		6-20-67	67.6	-30.9	
		7-24-67	78.1	-41.4	
		8-15-67	82.1	-45.4	
		9-19-67	78.7	-42.0	
04S/12W-21M02S	31.7	10-18-66	82.0	-50.3	101
		11-15-66	76.1	-44.4	
		12-13-66	68.9	-37.2	
		1-16-67	65.0	-33.3	
		2-21-67	61.7	-30.0	
		3-21-67	60.8	-29.1	
		4-18-67	56.2	-24.5	
		5-16-67	60.1	-28.4	
		6-20-67	64.9	-33.2	
		7-24-67	85.5	-53.8	
		8-15-67	89.2	-57.5	
		9-19-67	73.7	-42.0	
04S/12W-21M04S	30.1	10-18-66	76.1	-46.0	101
		11-15-66	70.3	-40.2	
		12-13-66	63.0	-32.9	
		1-17-67	59.3	-29.2	
		2-17-67	54.6	-24.5	
		3-21-67	54.3	-24.2	
		4-18-67	50.0	-19.9	
		5-16-67	53.0	-22.9	
		6-20-67	58.4	-28.3	
		7-24-67	79.9	-49.8	
		8-15-67	84.2	-54.1	
		9-19-67	71.0	-40.9	
04S/12W-21M05S	36.7	10-26-66	81.7	-45.0	101
		11-15-66	77.1	-40.4	
		12-13-66	70.6	-33.9	
		1-17-67	66.9	-30.2	
		2-17-67	63.5	-26.8	
		3-21-67	62.7	-26.0	
		4-18-67	58.7	-22.0	
		5-16-67	62.5	-25.8	
		6-20-67	66.9	-30.2	
		7-24-67	85.0	-48.3	
		8-15-67	88.2	-51.5	
		9-19-67	78.0	-41.3	
04S/12W-22L01S	22.8	10-14-66	57.2	-34.4	206
		11-04-66	57.4	-34.6	
		11-25-66	51.2	-28.4	
		12-16-66	47.9	-25.1	
		1-06-67	47.9	-25.1	
		1-27-67	45.5	-22.7	
		2-17-67	44.9	-22.1	
		3-03-67	45.0	-22.2	
		3-24-67	43.6	-20.8	
		4-14-67	41.0	-18.2	
		5-05-67	41.3	-18.5	
		5-26-67	49.1	-26.3	
		6-23-67	49.5	-26.7	
		7-14-67	51.1	-28.3	
		8-04-67	53.6	-30.8	
		8-25-67	57.2	-34.4	
		9-15-67	58.2	-35.4	
04S/12W-22M01S	26.0	10-14-66	68.3	-42.3	733
		11-04-66	68.0	-42.0	
		11-25-66	63.4	-37.4	
		12-16-66	60.8	-34.8	
		1-06-67	59.3	-33.3	
		1-27-67	59.1	-33.1	
		2-17-67	58.7	-32.7	
		3-10-67	56.9	-30.9	
		3-31-67	56.1	-30.1	
		4-21-67	46.1	-20.1	
		5-12-67	46.7	-20.7	
		6-02-67	50.8	-24.8	
		6-23-67	62.6	-36.6	
		7-14-67	66.8	-40.8	
		8-04-67	68.5	-42.5	
		9-15-67	72.7	-46.7	

See page 117 for key to terms & abbreviations

TABLE C-I

GROUND WATER LEVELS AT WELLS

L A SAN GABRIEL RIVER HYDRO UNIT U-05.00

COASTAL PL OF LA CO HYDRO SUBUNIT U-05.A0
CENTRAL HYDRO SUBAREA U-05.A5

STATE WELL NUMBER	GROUND SURFACE ELEVATION IN FEET	DATE	GROUND SURFACE TO WATER SURFACE IN FEET	WATER SURFACE ELEVATION IN FEET	AGENCY SUPPLYING DATA
04S/12W-23C01S	30.7	10-18-66	116.8(1)	-86.1	101
		11-09-66	64.8	-34.1	
		12-13-66	54.0	-23.3	
		1-17-67	51.2	-20.5	
		2-21-67	48.4	-17.7	
		3-14-67	46.1	-15.4	
		4-11-67	46.7	-16.0	
		5-31-67	55.6	-24.9	
		6-13-67	58.1	-27.4	
		7-24-67	66.6	-35.9	
		8-22-67	73.4	-42.7	
		9-19-67	117.3(1)	-86.6	
04S/12W-23K02S	17.9	10-24-66	51.9	-34.0	101
		11-14-66	47.0	-29.1	
		12-12-66	40.9	-23.0	
		1-16-67	38.1	-20.2	
		2-20-67	37.9	-20.0	
		3-20-67	33.3	-15.4	
		4-17-67	32.3	-14.4	
		5-22-67	32.7	-14.8	
		6-26-67	34.0	-16.1	
		7-24-67	36.9	-19.0	
		8-21-67	39.0	-21.1	
		9-18-67	43.6	-25.7	
04S/12W-23K03S	19.6	10-10-66	59.6	-40.0	101
		11-07-66	48.3	-28.7	
		12-12-66	58.5(1)	-38.9	
		1-23-67	33.4	-13.8	
		2-06-67	30.5	-10.9	
		3-27-67	31.7	-12.1	
		4-17-67	31.0	-11.4	
		5-15-67	57.1(1)	-37.5	
		6-12-67	36.8	-17.2	
		7-10-67	45.5	-25.9	
		8-21-67	59.1	-39.5	
		9-04-67	58.5	-38.9	
04S/12W-24B01S	25.5	10-14-66	43.9	-18.4	733
		11-04-66	42.7	-17.2	
		11-25-66	(6)		
04S/12W-24J01S	24.0	10-31-66	60.9(4)	-36.9	101
		4-10-67	33.0	-9.0	
04S/12W-24J02S	0022.5	11-28-66	0043.0(2)	-020.5	102
		12-22-66	0035.5(2)	-013.0	
		1-27-67	0032.3	-009.8	
		2-24-67	0034.7(2)	-012.2	
		3-29-67	0033.3(2)	-010.8	
		4-25-67	0031.0	-008.5	
		6-28-67	0047.4(2)	-024.9	
		9-15-67	0061.2(2)	-038.7	
04S/12W-24L05S	24.0	10-14-66	62.3	-38.3	733
		11-04-66	61.2	-37.2	
		11-25-66	46.2	-22.2	
		12-16-66	40.8	-16.8	
		1-06-67	39.2	-15.2	
		1-27-67	35.6	-11.6	
		2-17-67	34.5	-10.5	
		3-10-67	35.8	-11.8	
		3-31-67	37.2	-13.2	
		4-21-67	33.8	-9.8	
		5-12-67	34.5	-10.5	
		6-02-67	44.8	-20.8	
		6-23-67	52.6	-28.6	
		7-14-67	55.0	-31.0	
		8-04-67	62.0	-38.0	
		9-15-67	62.2	-38.2	
04S/12W-24M02S	22.0	10-24-66	64.0	-42.0	101
		11-14-66	48.2	-26.2	
		12-12-66	40.0	-18.0	
		1-16-67	36.8	-14.8	
		2-20-67	33.3	-11.3	
		3-20-67	31.6	-9.6	
		5-15-67	42.4	-20.4	
		6-19-67	46.3	-24.3	
		7-24-67	57.2	-35.2	
		8-14-67	61.3	-39.3	
		9-25-67	53.7	-31.7	
04S/12W-24M03S	26.5	10-27-66	48.5	-22.0	102
		11-28-66	44.5	-18.0	
		12-22-66	42.2	-15.7	
		1-27-67	38.9	-12.4	
		2-24-67	38.1	-11.6	
		3-29-67	35.9	-9.4	
		4-25-67	31.6	-5.1	
		5-29-67	41.6	-15.1	
		6-28-67	53.6	-27.1	
		7-18-67	55.6	-29.1	
		8-28-67	67.8	-41.3	
		9-15-67	70.0	-43.5	

COASTAL PL OF LA CO HYDRO SUBUNIT U-05.A0
CENTRAL HYDRO SUBAREA U-05.A5

STATE WELL NUMBER	GROUND SURFACE ELEVATION IN FEET	DATE	GROUND SURFACE TO WATER SURFACE IN FEET	WATER SURFACE ELEVATION IN FEET	AGENCY SUPPLYING DATA
04S/12W-24M04S	22.7	10-24-66	61.3	-38.6	101
		11-28-66	44.1	-21.4	
		12-12-66	41.2	-18.5	
		1-16-67	37.5	-14.8	
		2-20-67	34.3	-11.6	
		3-20-67	30.7	-8.0	
		4-17-67	31.7	-9.0	
		5-15-67	36.3	-13.6	
		6-19-67	43.4	-20.7	
		7-24-67	54.3	-31.6	
		8-14-67	58.1	-35.4	
		9-25-67	54.5	-31.8	
04S/12W-24M08S	21.6	10-17-66	86.8(1)	-65.2	101
		11-14-66	47.6	-26.0	
		12-12-66	40.1	-18.5	
		1-16-67	36.8	-15.2	
		2-20-67	33.8	-12.2	
		3-20-67	27.8	-6.2	
		4-17-67	27.5	-5.9	
		5-22-67	40.0	-18.4	
		6-12-67	42.2	-20.6	
		7-24-67	82.1(1)	-60.5	
		8-14-67	87.5(1)	-65.9	
		9-18-67	58.0	-36.4	
04S/12W-24Q01S	24.0	11-14-66	45.5	-21.5	101
		11-29-66	34.9	-10.9	
		4-10-67	34.3	-10.3	
		9-21-67	55.9	-31.9	
04S/12W-25E01S	15.7	10-17-66	46.0	-30.3	101
		11-14-66	41.3	-25.6	
		12-12-66	38.2	-22.5	
		1-16-67	33.6	-17.9	
		2-20-67	61.2(1)	-45.5	
		3-13-67	29.9	-14.2	
		4-24-67	23.5	-7.8	
		5-22-67	26.4	-10.7	
		6-26-67	29.2	-13.5	
		7-24-67	59.2(1)	-43.5	
		8-14-67	34.3	-18.6	
		9-25-67	34.6	-18.9	
04S/12W-25P01S	26.9	10-06-66	36.2	-9.3	101
		10-13-66	36.1	-9.2	
		10-20-66	36.0	-9.1	
		10-27-66	36.0	-9.1	
		11-03-66	35.9	-9.0	
		11-10-66	35.8	-8.9	
		11-16-66	35.6	-8.7	
		11-23-66	35.3	-8.4	
		11-30-66	34.8	-7.9	
		12-07-66	34.2	-7.3	
		12-28-66	33.3	-6.4	
		1-18-67	32.8	-5.9	
		2-01-67	31.8	-4.9	
		2-08-67	31.8	-4.9	
		2-23-67	31.7	-4.8	
		3-08-67	31.7	-4.8	
		3-15-67	31.7	-4.8	
		3-29-67	31.4	-4.5	
		4-12-67	31.5	-4.6	
		7-24-67	30.0	-3.1	
		9-13-67	31.5	-4.6	
04S/12W-26F02S	16.0	10-14-66	38.2	-22.2	206
		11-04-66	52.4	-36.4	101
		11-04-66	52.4	-36.4	206
		11-25-66	40.9	-24.9	
		12-16-66	34.2	-18.2	
		1-06-67	35.0	-19.0	
		1-27-67	33.5	-17.5	101
		1-27-67	33.5	-17.5	206
		2-17-67	32.3	-16.3	101
		2-17-67	32.3	-16.3	206
		3-03-67	33.2	-17.2	
		3-24-67	31.4	-15.4	
		4-14-67	30.4	-14.4	
		5-05-67	30.8	-14.8	
		5-26-67	39.4	-23.4	
		6-23-67	39.2	-23.2	
		7-14-67	44.0	-28.0	
		8-04-67	48.9	-32.9	
		8-25-67	52.8	-36.8	
		9-11-67	53.4	-37.4	101
		9-15-67	53.5	-37.5	206
04S/12W-26G01S	15.0	10-14-66	45.7	-30.7	206
		11-04-66	50.4	-35.4	
		11-25-66	40.3	-25.3	
		12-16-66	32.1	-17.1	
		1-06-67	31.4	-16.4	
		1-27-67	31.0	-16.0	
		2-17-67	29.8	-14.8	
		3-03-67	30.3	-15.3	
		3-24-67	28.5	-13.5	
		4-14-67	26.5	-11.5	

See page 117 for key to terms & abbreviations

TABLE C-I

GROUND WATER LEVELS AT WELLS

L A SAN GABRIEL RIVER HYDRO UNIT U-05.00

COASTAL PL OF LA CO HYDRO SUBUNIT U-05.A0
CENTRAL HYDRO SUBAREA U-05.A5

STATE WELL NUMBER	GROUND SURFACE ELEVATION IN FEET	DATE	GROUND SURFACE TO WATER SURFACE IN FEET	WATER SURFACE ELEVATION IN FEET	AGENCY SUPPLYING DATA
04S/12W-26G01S (CONT.)	15.0	5-05-67	27.3	-12.3	206
		5-26-67	35.9	-20.9	
		6-23-67	37.5	-22.5	
		7-14-67	39.0	-24.0	
		8-04-67	43.3	-28.3	
		8-25-67	48.3	-33.3	
		9-15-67	47.7	-32.7	
04S/12W-26G02S	14.0	11-01-66	DRY		101
		4-13-67	DRY		
04S/12W-26M01S	16.6	3-14-66	38.2	-21.6	101
		5-13-66	41.9	-25.3	
		10-14-66	52.2	-35.6	206
		11-04-66	56.9	-40.3	101
		11-04-66	57.0	-40.4	206
		11-25-66	45.8	-29.2	
		12-16-66	38.2	-21.6	
		1-06-67	35.8	-19.2	
		1-27-67	33.2	-16.6	
		2-17-67	31.9	-15.3	
		3-03-67	31.1	-14.5	
		3-24-67	29.8	-13.2	
		4-14-67	(9)		
		5-05-67	(9)		
		5-26-67	36.4	-19.8	
		6-23-67	39.6	-23.0	
		7-10-67	44.8	-28.2	101
		7-14-67	44.8	-28.2	206
		8-04-67	50.1	-33.5	
		8-25-67	52.3	-35.7	
		9-11-67	52.2	-35.6	101
		9-15-67	52.2	-35.6	206
04S/12W-28H01S	23.4	10-18-66	79.4	-56.0	101
		11-15-66	74.2	-50.8	
		12-13-66	68.3	-44.9	
		1-16-67	64.6	-41.2	
		2-20-67	60.7	-37.3	
		3-20-67	60.2	-36.8	
		4-17-67	57.2	-33.8	
		5-15-67	58.1	-34.7	
		6-26-67	60.4	-37.0	
		7-24-67	64.4	-41.0	
		8-22-67	70.9	-47.5	
		9-19-67	70.5	-47.1	
04S/12W-28H06S	22.7	10-18-66	78.6	-55.9	101
		11-22-66	72.1	-49.4	
		12-13-66	67.8	-45.1	
		1-16-67	64.0	-41.3	
		2-20-67	60.1	-37.4	
		3-20-67	58.4	-35.7	
		4-17-67	57.6	-34.9	
		5-15-67	57.6	-34.9	
		6-19-67	59.4	-36.7	
		7-24-67	64.4	-41.7	
		8-22-67	70.6	-47.9	
		9-26-67	69.6	-46.9	
04S/12W-28H08S	22.8	10-03-66	51.8	-29.0	206
		10-10-66	52.3	-29.5	
		10-17-66	51.7	-28.9	
		10-24-66	52.1	-29.3	
		10-31-66	51.7	-28.9	
		11-07-66	52.7	-29.9	
		11-14-66	49.3	-26.5	
		11-21-66	49.6	-26.8	
		11-28-66	49.6	-26.8	
		12-05-66	48.4	-25.6	
		12-12-66	48.4	-25.6	
		12-19-66	47.9	-25.1	
		12-26-66	47.4	-24.6	
		1-02-67	47.2	-24.4	
		1-09-67	45.7	-22.9	
		1-16-67	45.6	-22.8	
		1-23-67	45.2	-22.4	
		1-30-67	44.8	-22.0	
		2-06-67	44.3	-21.5	
		2-13-67	44.0	-21.2	
		2-20-67	44.6	-21.8	
		2-27-67	44.4	-21.6	
		3-06-67	44.1	-21.3	
		3-13-67	43.7	-20.9	
		3-20-67	43.3	-20.5	
		3-27-67	43.3	-20.5	
		4-03-67	43.7	-20.9	
		4-10-67	43.1	-20.3	
		4-17-67	41.6	-18.8	
		4-24-67	40.8	-18.0	
		5-01-67	40.7	-17.9	
		5-08-67	41.3	-18.5	
		5-15-67	43.0	-20.2	
		5-22-67	44.6	-21.8	
		5-29-67	45.3	-22.5	
		6-05-67	45.5	-22.7	
		6-12-67	45.9	-23.1	
		6-19-67	45.9	-23.1	

COASTAL PL OF LA CO HYDRO SUBUNIT U-05.A0
CENTRAL HYDRO SUBAREA U-05.A5

STATE WELL NUMBER	GROUND SURFACE ELEVATION IN FEET	DATE	GROUND SURFACE TO WATER SURFACE IN FEET	WATER SURFACE ELEVATION IN FEET	AGENCY SUPPLYING DATA
04S/12W-28H08S (CONT.)	22.8	6-26-67	46.5	-23.7	206
		7-03-67	47.2	-24.4	
		7-10-67	47.1	-24.3	
		7-17-67	47.2	-24.4	
		7-24-67	47.6	-24.8	
		7-31-67	48.8	-26.0	
		8-07-67	49.0	-26.2	
		8-14-67	49.6	-26.8	
		8-21-67	50.6	-27.8	
		8-28-67	50.9	-28.1	
		9-04-67	51.5	-28.7	
		9-11-67	51.4	-28.6	
		9-18-67	60.5	-37.7	
		9-25-67	51.4	-28.6	
04S/12W-28H09S	21.4	10-03-66	66.8	-45.4	206
		10-10-66	65.2	-43.8	
		10-17-66	63.4	-42.0	
		10-24-66	62.9	-41.5	
		10-31-66	61.6	-40.2	
		11-07-66	61.6	-40.2	
		11-14-66	58.4	-37.0	
		11-21-66	56.4	-35.0	
		11-28-66	54.0	-32.6	
		12-05-66	51.5	-30.1	
		12-12-66	51.2	-29.8	
		12-19-66	50.1	-28.7	
		12-26-66	49.1	-27.7	
		1-02-67	45.9	-24.5	
		1-09-67	47.0	-25.6	
		1-16-67	44.3	-22.9	
		1-23-67	45.7	-24.3	
		1-30-67	44.0	-22.6	
		2-06-67	43.2	-21.8	
		2-13-67	42.8	-21.4	
		2-20-67	43.4	-22.0	
		2-27-67	43.3	-21.9	
		3-06-67	43.1	-21.7	
		3-13-67	42.7	-21.3	
		3-20-67	42.1	-20.7	
		3-27-67	41.7	-20.3	
		4-03-67	41.8	-20.4	
		4-10-67	41.0	-19.6	
		4-17-67	39.3	-17.9	
		4-24-67	38.0	-16.6	
		5-01-67	37.9	-16.5	
		5-08-67	39.4	-18.0	
		5-15-67	41.4	-20.0	
		5-22-67	43.6	-22.2	
		5-29-67	44.3	-22.9	
		6-05-67	44.6	-23.2	
		6-12-67	45.9	-24.5	
		6-19-67	46.4	-25.0	
		6-26-67	48.4	-27.0	
		7-03-67	51.2	-29.8	
		7-10-67	55.4	-34.0	
		7-17-67	61.5	-40.1	
		7-24-67	63.4	-42.0	
		7-31-67	65.4	-44.0	
		8-07-67	63.0	-41.6	
		8-14-67	67.6	-46.2	
		8-21-67	64.0	-42.6	
		8-28-67	63.6	-42.2	
		9-04-67	64.8	-43.4	
		9-11-67	60.8	-39.4	
		9-18-67	59.8	-38.4	
		9-25-67	59.2	-37.8	
04S/12W-28H12S	21.9	10-26-66	155.3(1)	-133.4	101
		11-22-66	152.8(1)	-130.9	
		12-13-66	150.4(1)	-128.5	
		1-16-67	149.6(1)	-127.7	
		2-20-67	146.1(1)	-124.2	
		3-20-67	146.4(1)	-124.5	
		4-17-67	146.3(1)	-124.4	
		5-15-67	147.5(1)	-125.6	
		6-19-67	150.1(1)	-128.2	
		7-24-67	155.0(1)	-133.1	
		8-22-67	160.0(1)	-138.1	
		9-19-67	159.3(1)	-137.4	
04S/12W-28J02S	19.8	11-01-66	20.9	-1.1	101
		4-13-67	(8)		
04S/12W-34B02S	12.5	11-15-66	39.7	-27.2	101
		12-07-66	(0)		
		4-13-67	25.4	-12.9	
04S/12W-34B03S	12.5	11-15-66	40.2	-27.7	101
		12-07-66	(0)		
		4-13-67	27.4	-14.9	
04S/12W-34J02S	79.0	11-01-66	95.7	-16.7	101
04S/12W-34N01S	79.0	11-16-66	103.9	-24.9	101
		12-09-66	98.3	-19.3	
		4-12-67	89.1	-10.1	

See page 117 for key to terms & abbreviations

TABLE C-I

GROUND WATER LEVELS AT WELLS

L A SAN GABRIEL RIVER HYDRO UNIT U-05.00

COASTAL PL OF LA CO HYDRO SUBUNIT U-05.A0
CENTRAL HYDRO SUBAREA

STATE WELL NUMBER	GROUND SURFACE ELEVATION IN FEET	DATE	GROUND SURFACE TO WATER SURFACE IN FEET	WATER SURFACE ELEVATION IN FEET	AGENCY SUPPLYING DATA U-05.A5
04S/12W-35A01S	11.0	7-26-67	25.6	-14.6	101
		8-25-67	29.4	-18.4	
		9-13-67	30.9	-19.9	
04S/12W-35C01S	10.6	10-14-66	41.6	-31.0	206
		11-04-66	43.4	-32.8	101
		11-04-66	43.4	-32.8	206
		11-25-66	30.1	-19.5	
		12-16-66	28.3	-17.7	
		1-06-67	26.5	-15.9	
		1-27-67	25.5	-14.9	
		2-17-67	24.8	-14.2	101
		2-17-67	24.8	-14.2	206
		3-03-67	24.6	-14.0	
		3-24-67	22.4	-11.8	
		4-14-67	22.9	-12.3	
		5-05-67	21.6	-11.0	
		5-26-67	30.1	-19.5	
		6-23-67	33.2	-22.6	
		7-14-67	34.5	-23.9	
		8-04-67	38.8	-28.2	
		8-25-67	42.2	-31.6	
		9-11-67	43.9	-33.3	101
		9-15-67	43.9	-33.3	206
04S/12W-35C02S	11.8	10-03-66	30.5	-18.7	206
		10-10-66	30.8	-19.0	
		10-17-66	30.4	-18.6	
		10-24-66	31.4	-19.6	
		10-31-66	30.3	-18.5	
		11-07-66	29.8	-18.0	
		11-14-66	26.0	-14.2	101
		11-14-66	26.0	-14.2	206
		11-21-66	24.8	-13.0	
		11-28-66	24.6	-12.8	
		12-05-66	23.9	-12.1	
		12-12-66	22.6	-10.8	
		12-19-66	22.1	-10.3	
		12-26-66	21.6	-9.8	
		1-02-67	21.1	-9.3	
		1-09-67	21.4	-9.6	
		1-16-67	21.4	-9.6	
		1-23-67	20.9	-9.1	
		1-30-67	20.5	-8.7	
		2-06-67	20.0	-8.2	
		2-13-67	19.8	-8.0	
		2-20-67	20.4	-8.6	
		2-27-67	20.6	-8.8	
		3-06-67	20.1	-8.3	
		3-13-67	20.0	-8.2	
		3-20-67	20.1	-8.3	
		3-27-67	19.2	-7.4	
		4-03-67	30.2	-18.4	101
		4-03-67	19.4	-7.6	206
		4-10-67	19.7	-7.9	
		4-17-67	18.7	-6.9	
		4-24-67	17.5	-5.7	
		5-01-67	16.8	-5.0	
		5-08-67	18.2	-6.4	
		5-15-67	20.1	-8.3	
		5-22-67	21.7	-9.9	
		5-29-67	24.1	-12.3	
		6-05-67	24.8	-13.0	
		6-12-67	23.5	-11.7	
		6-19-67	23.2	-11.4	
		6-26-67	24.3	-12.5	
		7-03-67	24.3	-12.5	
		7-10-67	24.8	-13.0	
		7-17-67	25.3	-13.5	
		7-24-67	26.0	-14.2	
		7-31-67	27.1	-15.3	101
		7-31-67	27.1	-15.3	206
		8-07-67	27.6	-15.8	
		8-14-67	28.2	-16.4	
		8-21-67	29.1	-17.3	
		8-28-67	29.5	-17.7	
		9-05-67	30.2	-18.4	
		9-11-67	30.4	-18.6	
		9-18-67	30.0	-18.2	
		9-25-67	29.4	-17.6	101
		9-25-67	29.4	-17.6	206
04S/12W-35E01S	10.1	11-16-66	26.0	-15.9	101
		12-09-66	24.5	-14.4	
		4-14-67	20.9	-10.8	
		7-21-67	24.7	-14.6	
04S/12W-35H01S	10.9	11-15-66	34.8	-23.9	101
		2-17-67	24.2	-13.3	
		2-21-67	24.9	-14.0	
		4-03-67	23.5	-12.6	
04S/12W-35H02S	10.1	10-26-66	18.2	-8.1	101
		11-15-66	17.2	-7.1	
		12-13-66	16.1	-6.0	
		12-27-66	16.0	-5.9	
		1-25-67	14.7	-4.6	
		2-17-67	16.2	-6.1	

COASTAL PL OF LA CO HYDRO SUBUNIT U-05.A0
CENTRAL HYDRO SUBAREA

STATE WELL NUMBER	GROUND SURFACE ELEVATION IN FEET	DATE	GROUND SURFACE TO WATER SURFACE IN FEET	WATER SURFACE ELEVATION IN FEET	AGENCY SUPPLYING DATA U-05.A5
04S/12W-35H02S (CONT.)	10.1	2-21-67	15.2	-5.1	101
		3-30-67	14.8	-4.7	
		7-26-67	15.1	-5.0	
		8-25-67	16.1	-6.0	
		9-29-67	16.0	-5.9	
04S/12W-35H04S	10.7	10-26-66	30.1	-19.4	101
		11-15-66	24.8	-14.1	
		11-30-66	22.2	-11.5	
		12-13-66	21.2	-10.5	
		12-27-66	21.3	-10.6	
		1-25-67	20.9	-10.2	
		2-17-67	24.3	-13.6	
		2-21-67	21.2	-10.5	
		3-30-67	19.9	-9.2	
		4-03-67	19.1	-8.4	
		4-04-67	19.1	-8.4	
		7-26-67	25.7	-15.0	
		8-25-67	29.0	-18.3	
		9-29-67	27.6	-16.9	
04S/12W-35H05S	9.0	10-26-66	37.2	-28.2	101
		11-15-66	30.0	-21.0	
		11-30-66	24.9	-15.9	
		12-22-66	22.6	-13.6	
		12-27-66	22.6	-13.6	
		1-25-67	21.3	-12.3	
		2-17-67	20.9	-11.9	
		2-21-67	21.2	-12.2	
		3-24-67	19.7	-10.7	
		4-13-67	19.9	-10.9	
		7-26-67	32.3	-23.3	
		8-25-67	36.8	-27.8	
		9-29-67	34.6	-25.6	
04S/12W-35J01S	9.0	10-25-66	26.1	-17.1	101
		11-15-66	21.7	-12.7	
		11-30-66	19.5	-10.5	
		12-29-66	17.4	-8.4	
		1-25-67	18.6	-9.6	
		2-17-67	22.5	-13.5	
		2-21-67	18.1	-9.1	
		3-23-67	16.3	-7.3	
		4-04-67	17.7	-8.7	
		7-24-67	21.4	-12.4	
		8-25-67	23.2	-14.2	
		9-29-67	22.0	-13.0	
04S/12W-35J03S	9.0	10-25-66	13.4	-4.4	101
		11-15-66	13.2	-4.2	
		12-29-66	11.1	-2.1	
		1-25-67	11.5	-2.5	
		2-17-67	14.4	-5.4	
		2-21-67	12.3	-3.3	
		3-23-67	10.4	-1.4	
		4-04-67	11.1	-2.1	
		7-24-67	13.7	-4.7	
		8-25-67	15.1	-6.1	
		9-29-67	15.3	-6.3	
04S/12W-35J05S	9.0	10-26-66	25.0	-16.0	101
		11-15-66	20.6	-11.6	
		11-30-66	18.2	-9.2	
		12-19-66	17.1	-8.1	
		12-30-66	16.5	-7.5	
		1-25-67	17.6	-8.6	
		2-17-67	21.2	-12.2	
		2-21-67	17.1	-8.1	
		3-23-67	15.2	-6.2	
		4-13-67	15.7	-6.7	
		7-24-67	21.4	-12.4	
		8-25-67	22.9	-13.9	
		9-29-67	22.6	-13.6	
04S/12W-35J06S	9.0	10-26-66	32.4	-23.4	101
		11-15-66	26.0	-17.0	
		11-30-66	21.7	-12.7	
		12-19-66	20.3	-11.3	
		12-30-66	20.0	-11.0	
		1-25-67	20.4	-11.4	
		2-17-67	22.2	-13.2	
		2-21-67	19.7	-10.7	
		3-23-67	17.5	-8.5	
		4-13-67	18.1	-9.1	
		7-24-67	27.7	-18.7	
		8-25-67	30.8	-21.8	
		9-29-67	29.7	-20.7	
04S/12W-35J07S	10.0	10-25-66	26.8	-16.8	101
		11-15-66	21.1	-11.1	
		11-23-66	20.7	-10.7	
		11-30-66	18.0	-8.0	
		12-28-66	15.7	-5.7	
		1-25-67	17.0	-7.0	
		2-17-67	19.0	-9.0	
		2-21-67	16.2	-6.2	
		2-27-67	14.9	-4.9	
		3-31-67	17.3	-7.3	

See page 117 for key to terms & abbreviations

TABLE C-I

GROUND WATER LEVELS AT WELLS

L A SAN GABRIEL RIVER HYDRO UNIT U-05.00

COASTAL PL OF LA CO HYDRO SUBUNIT U-05.A0
CENTRAL HYDRO SUBAREA U-05.A5

STATE WELL NUMBER	GROUND SURFACE ELEVATION IN FEET	DATE	GROUND SURFACE TO WATER SURFACE IN FEET	WATER SURFACE ELEVATION IN FEET	AGENCY SUPPLYING DATA
04S/12W-35J07S (CONT.)	10.0	4-13-67	14.2	-4.2	101
		7-27-67	24.7	-14.7	
		8-25-67	26.9	-16.9	
		9-29-67	26.7	-16.7	
04S/12W-35K01S	9.0	11-16-66	21.1	-12.1	101
		11-30-66	18.5	-9.5	
		1-10-67	18.8	-9.8	
		2-17-67	20.7	-11.7	
		2-21-67	18.4	-9.4	
		4-12-67	16.3	-7.3	
		7-28-67	22.0	-13.0	
04S/12W-35K03S	9.0	11-15-66	17.9	-8.9	101
		12-14-66	15.9	-6.9	
		2-17-67	18.9	-9.9	
		2-21-67	14.6	-5.6	
		4-06-67	13.7	-4.7	
04S/12W-35K04S	9.0	11-15-66	22.5	-13.5	101
		12-14-66	19.3	-10.3	
		2-17-67	22.0	-13.0	
		2-21-67	18.9	-9.9	
		4-06-67	18.3	-9.3	
		7-05-67	22.4	-13.4	
04S/12W-35K05S	9.0	11-15-66	15.1	-6.1	101
		2-17-67	14.3	-5.3	
		2-21-67	13.0	-4.0	
		4-06-67	11.0	-2.0	
04S/12W-35K06S	9.0	10-04-66	21.4	-12.4	101
		10-13-66	21.0	-12.0	
		10-18-66	21.3	-12.3	
		10-25-66	21.5	-12.5	
		11-01-66	21.1	-12.1	
		11-08-66	20.2	-11.2	
		11-15-66	17.9	-8.9	
		11-22-66	17.0	-8.0	
		11-29-66	17.2	-8.2	
		12-06-66	15.9	-6.9	
		12-27-66	14.2	-5.2	
		1-25-67	14.7	-5.7	
		1-31-67	14.0	-5.0	
		2-07-67	13.8	-4.8	
		2-17-67	17.2	-8.2	
		2-21-67	14.2	-5.2	
		3-01-67	13.8	-4.8	
		3-07-67	13.4	-4.4	
		3-28-67	12.9	-3.9	
		4-11-67	12.5	-3.5	
		7-25-67	18.2	-9.2	
		9-05-67	21.3	-12.3	
04S/12W-35K07S	9.0	10-04-66	31.5	-22.5	101
		10-13-66	31.2	-22.2	
		10-18-66	31.5	-22.5	
		10-25-66	31.8	-22.8	
		11-01-66	31.0	-22.0	
		11-08-66	29.8	-20.8	
		11-15-66	24.6	-15.6	
		11-22-66	24.6	-15.6	
		11-29-66	23.7	-14.7	
		12-06-66	21.7	-12.7	
		12-27-66	19.6	-10.6	
		1-25-67	19.5	-10.5	
		1-31-67	18.5	-9.5	
		2-07-67	17.9	-8.9	
		2-17-67	20.2	-11.2	
		2-21-67	20.0	-11.0	
		3-01-67	18.5	-9.5	
		3-07-67	17.8	-8.8	
		3-28-67	17.7	-8.7	
		4-11-67	17.0	-8.0	
		7-25-67	27.7	-18.7	
		9-05-67	32.7	-23.7	
04S/12W-35M01S	60.0	11-01-66	101.0(5)	-41.0	101
		4-13-67	76.6	-16.6	
04S/12W-35P01S	57.0	7-28-67	65.8	-8.8	101
		8-25-67	66.4	-9.4	
		9-29-67	67.6	-10.6	
04S/12W-35P02S	57.0	11-16-66	60.3	-3.3	101
		12-29-66	60.4	-3.4	
		1-16-67	60.7	-3.7	
		1-25-67	60.4	-3.4	
		2-17-67	64.2	-7.2	
		2-21-67	59.6	-2.6	
		3-24-67	57.7	-.7	
		4-13-67	57.8	-.8	
		7-28-67	59.9	-2.9	
		8-25-67	60.5	-3.5	
		9-29-67	61.0	-4.0	
04S/12W-35Q01S	19.6	10-27-66	26.8	-7.2	102
		11-15-66	21.7	-2.1	101

COASTAL PL OF LA CO HYDRO SUBUNIT U-05.A0
CENTRAL HYDRO SUBAREA U-05.A5

STATE WELL NUMBER	GROUND SURFACE ELEVATION IN FEET	DATE	GROUND SURFACE TO WATER SURFACE IN FEET	WATER SURFACE ELEVATION IN FEET	AGENCY SUPPLYING DATA
04S/12W-35Q01S (CONT.)	19.6	11-16-66	21.8	-2.2	101
		11-28-66	22.2	-2.6	102
		12-22-66	19.4	.2	
		1-27-67	20.9	-1.3	
		2-24-67	19.2	.4	
		4-13-67	18.7	.9	101
		4-25-67	16.8	2.8	102
		5-29-67	20.5	-.9	
		6-28-67	22.4	-2.8	
		7-18-67	23.0	-3.4	
		8-28-67	25.3	-5.7	
		9-15-67	26.3	-6.7	
04S/12W-35Q02S	21.3	11-16-66	23.4	-2.1	101
		2-17-67	22.1	-.8	
		2-21-67	30.3	-9.0	
		3-31-67	27.9	-6.6	
		4-13-67	20.2	1.1	
		7-27-67	28.0	-6.7	
04S/12W-35R03S	9.0	10-25-66	24.4	-15.4	101
		11-15-66	19.1	-10.1	
		12-29-66	15.4	-6.4	
		1-11-67	16.2	-7.2	
		1-25-67	16.1	-7.1	
		2-21-67	14.4	-5.4	
		3-30-67	14.0	-5.0	
		4-13-67	13.6	-4.6	
		7-27-67	18.2	-9.2	
		8-25-67	19.2	-10.2	
		9-29-67	18.4	-9.4	
04S/12W-35R04S	9.3	10-25-66	16.7	-7.4	101
		11-15-66	12.4	-3.1	
		11-30-66	10.9	-1.6	
		12-15-66	10.1	-.8	
		12-28-66	9.7	-.4	
		1-25-67	11.6	-2.3	
		2-17-67	16.6	-7.3	
		2-21-67	10.7	-1.4	
		3-27-67	8.8	.5	
		4-13-67	9.2	.1	
		7-27-67	14.4	-5.1	
		8-25-67	14.7	-5.4	
		9-25-67	16.5	-7.2	
04S/12W-35R09S	8.0	10-25-66	24.3	-16.3	101
		11-15-66	19.0	-11.0	
		11-30-66	16.2	-8.2	
		12-15-66	14.3	-6.3	
		12-28-66	14.4	-6.4	
		1-25-67	16.2	-8.2	
		2-17-67	19.0	-11.0	
		2-21-67	14.3	-6.3	
		3-27-67	13.5	-5.5	
		4-13-67	13.1	-5.1	
		7-27-67	21.9	-13.9	
		8-25-67	23.8	-15.8	
		9-25-67	23.6	-15.6	
04S/12W-35R10S	9.0	10-25-66	13.1	-4.1	101
		11-15-66	11.5	-2.5	
		12-15-66	9.4	-.4	
		12-28-66	9.3	-.3	
		1-12-67	9.5	-.5	
		1-25-67	10.2	-1.2	
		2-17-67	14.8	-5.8	
		2-21-67	9.9	-.9	
		4-13-67	8.4	.6	
		7-27-67	11.7	-2.7	
		8-25-67	12.4	-3.4	
		9-25-67	11.0	-2.0	
04S/12W-35R11S	9.0	10-25-66	20.6	-11.6	101
		11-15-66	16.2	-7.2	
		11-30-66	14.1	-5.1	
		12-22-66	12.7	-3.7	
		1-25-67	12.9	-3.9	
		2-17-67	16.3	-7.3	
		2-21-67	12.0	-3.0	
		3-31-67	10.7	-1.7	
		4-13-67	10.1	-1.1	
		7-27-67	15.6	-6.6	
		8-25-67	17.1	-8.1	
		9-26-67	17.7	-8.7	
04S/12W-35R12S	9.0	10-25-66	23.6	-14.6	101
		11-15-66	19.7	-10.7	
		12-22-66	16.8	-7.8	
		1-25-67	17.1	-8.1	
		2-17-67	20.6	-11.6	
		2-21-67	16.9	-7.9	
		3-31-67	15.6	-6.6	
		4-13-67	15.0	-6.0	
		7-27-67	19.8	-10.8	
		8-25-67	21.3	-12.3	
		9-26-67	19.9	-10.9	

See page 117 for key to terms & abbreviations

TABLE C-I

GROUND WATER LEVELS AT WELLS

L A SAN GABRIEL RIVER HYDRO UNIT U-05.00

COASTAL PL OF LA CO HYDRO SUBUNIT U-05.A0
CENTRAL HYDRO SUBAREA

STATE WELL NUMBER	GROUND SURFACE ELEVATION IN FEET	DATE	GROUND SURFACE TO WATER SURFACE IN FEET	WATER SURFACE ELEVATION IN FEET	AGENCY SUPPLYING DATA U-05.A5
04S/12W-35R13S	9.0	10-25-66	16.5	-7.5	101
		11-15-66	14.4	-5.4	
		12-30-66	13.1	-4.1	
		1-12-67	11.7	-2.7	
		1-25-67	13.0	-4.0	
		2-17-67	15.8	-6.8	
		2-21-67	13.4	-4.4	
		3-31-67	12.0	-3.0	
		4-13-67	11.9	-2.9	
		7-27-67	14.7	-5.7	
		8-25-67	15.8	-6.8	
		9-26-67	16.1	-7.1	
04S/12W-35R14S	9.0	10-25-66	15.3	-6.3	101
		11-15-66	14.6	-5.6	
		12-22-66	13.6	-4.6	
		1-25-67	12.6	-3.6	
		2-17-67	13.7	-4.7	
		2-21-67	13.3	-4.3	
		3-31-67	12.7	-3.7	
		4-13-67	12.9	-3.9	
		7-27-67	12.5	-3.5	
		8-25-67	12.7	-3.7	
		9-26-67	13.6	-4.6	
04S/12W-35R17S	9.0	10-26-66	15.3	-6.3	101
		11-16-66	11.3	-2.3	
		12-29-66	7.7	1.3	
		1-04-67	7.8	1.2	
		1-26-67	10.7	-1.7	
		2-17-67	16.2	-7.2	
		2-21-67	9.2	-.2	
		3-30-67	7.1	1.9	
		4-10-67	8.2	.8	
		7-27-67	13.1	-4.1	
		8-31-67	14.7	-5.7	
		9-28-67	13.6	-4.6	
04S/12W-35R18S	9.0	10-26-66	18.0	-9.0	101
		11-16-66	13.2	-4.2	
		12-29-66	9.4	-.4	
		1-26-67	11.0	-2.0	
		2-17-67	17.1	-8.1	
		2-21-67	10.5	-1.5	
		3-30-67	9.7	-.7	
		4-10-67	9.7	-.7	
		7-25-67	15.4	-6.4	
		8-31-67	17.7	-8.7	
		9-28-67	15.9	-6.9	
04S/12W-35R19S	9.0	10-26-66	31.5	-22.5	101
		11-16-66	24.9	-15.9	
		12-29-66	18.5	-9.5	
		1-04-67	18.3	-9.3	
		1-26-67	19.2	-10.2	
		2-17-67	21.3	-12.3	
		2-21-67	18.5	-9.5	
		3-30-67	17.1	-8.1	
		4-10-67	16.6	-7.6	
		7-25-67	26.0	-17.0	
		8-31-67	30.3	-21.3	
		9-28-67	28.2	-19.2	
04S/12W-36C01S	15.9	10-14-66	33.7	-17.8	206
		11-04-66	37.3	-21.4	101
		11-04-66	35.2	-19.3	206
		11-25-66	28.3	-12.4	101
		11-25-66	26.2	-10.3	206
		12-16-66	27.5	-11.6	101
		12-16-66	25.4	-9.5	206
		1-06-67	20.7	-4.8	
		1-27-67	20.1	-4.2	
		2-17-67	20.9	-5.0	
		3-03-67	20.8	-4.9	
		3-24-67	18.7	-2.8	
		4-14-67	19.0	-3.1	
		5-05-67	17.8	-1.9	
		5-26-67	24.7	-8.8	
		6-23-67	27.4	-11.5	
		7-14-67	29.8	-13.9	
		8-04-67	32.4	-16.5	
		8-25-67	35.6	-19.7	
		9-11-67	37.7	-21.8	101
		9-15-67	35.6	-19.7	206
04S/12W-36E01S	24.7	10-26-66	44.3	-19.6	101
		11-15-66	37.3	-12.6	
		12-28-66	31.1	-6.4	
		1-19-67	31.7	-7.0	
		1-26-67	31.2	-6.5	
		2-24-67	30.7	-6.0	
		3-24-67	29.7	-5.0	
		4-10-67	30.5	-5.8	
		7-24-67	40.5	-15.8	
04S/12W-36E02S	24.7	10-26-66	32.6	-7.9	101
		11-15-66	29.8	-5.1	
		12-28-66	30.9	-6.2	

COASTAL PL OF LA CO HYDRO SUBUNIT U-05.A0
CENTRAL HYDRO SUBAREA

STATE WELL NUMBER	GROUND SURFACE ELEVATION IN FEET	DATE	GROUND SURFACE TO WATER SURFACE IN FEET	WATER SURFACE ELEVATION IN FEET	AGENCY SUPPLYING DATA U-05.A5
04S/12W-36E02S (CONT.)	24.7	1-19-67	30.6	-5.9	101
		1-26-67	29.8	-5.1	
		2-24-67	29.5	-4.8	
		3-24-67	29.3	-4.6	
		4-10-67	29.4	-4.7	
		7-24-67	30.0	-5.3	
		8-25-67	30.9	-6.2	
		9-29-67	31.4	-6.7	
04S/12W-36M01S	22.3	10-17-66	41.8	-19.5	101
		10-26-66	42.4	-20.1	
		11-15-66	35.4	-13.1	
		12-28-66	29.3	-7.0	
		1-20-67	30.5	-8.2	
		2-17-67	30.9	-8.6	
		2-21-67	29.3	-7.0	
		3-24-67	27.4	-5.1	
		4-10-67	28.1	-5.8	
		7-24-67	38.5	-16.2	
		8-17-67	40.9	-18.6	
		9-29-67	40.0	-17.7	
04S/12W-36M02S	22.1	10-19-66	44.5	-22.4	101
		10-26-66	40.5	-18.4	
		11-15-66	35.1	-13.0	
		12-28-66	30.0	-7.9	
		1-20-67	30.8	-8.7	
		2-17-67	35.0	-12.9	
		2-21-67	29.7	-7.6	
		3-24-67	28.7	-6.6	
		4-10-67	29.6	-7.5	
		7-24-67	36.4	-14.3	
		8-17-67	37.4	-15.3	
		9-29-67	37.0	-14.9	
04S/12W-36M03S	22.1	10-19-66	33.8	-11.7	101
		10-26-66	34.4	-12.3	
		11-15-66	29.1	-7.0	
		12-28-66	26.1	-4.0	
		1-18-67	24.9	-2.8	
		1-20-67	24.9	-2.8	
		2-17-67	28.2	-6.1	
		2-21-67	25.0	-2.9	
		3-24-67	23.0	-.9	
		4-10-67	24.1	-2.0	
		7-24-67	28.3	-6.2	
		8-22-67	33.0	-10.9	
		9-29-67	32.2	-10.1	
04S/12W-36M04S	22.3	10-04-66	30.1	-7.8	101
		10-13-66	30.1	-7.8	
		10-18-66	30.0	-7.7	
		10-25-66	30.1	-7.8	
		11-01-66	29.8	-7.5	
		11-08-66	29.9	-7.6	
		11-16-66	29.4	-7.1	
		11-23-66	29.2	-6.9	
		11-30-66	29.0	-6.7	
		12-07-66	28.3	-6.0	
		12-28-66	27.5	-5.2	
		1-18-67	27.3	-5.0	
		1-25-67	26.9	-4.6	
		2-01-67	26.7	-4.4	
		2-08-67	26.6	-4.3	
		2-17-67	27.1	-4.8	
		2-20-67	26.8	-4.5	
		2-21-67	26.9	-4.6	
		3-08-67	26.4	-4.1	
		3-15-67	26.4	-4.1	
		3-29-67	26.3	-4.0	
		4-12-67	26.2	-3.9	
		7-26-67	26.8	-4.5	
		8-30-67	27.4	-5.1	
		9-27-67	27.9	-5.6	
04S/12W-36N02S	11.0	10-25-66	20.3	-9.3	101
		11-15-66	16.6	-5.6	
		12-28-66	13.2	-2.2	
		1-25-67	13.7	-2.7	
		2-17-67	19.0	-8.0	
		2-21-67	12.8	-1.8	
		3-30-67	11.7	-.7	
		4-05-67	11.4	-.4	
		7-26-67	16.5	-5.5	
		8-25-67	18.0	-7.0	
		9-29-67	17.7	-6.7	
04S/12W-36N03S	11.0	10-25-66	18.4	-7.4	101
		11-15-66	15.1	-4.1	
		12-28-66	12.2	-1.2	
		1-25-67	14.0	-3.0	
		2-17-67	19.3	-8.3	
		2-21-67	13.9	-2.9	
		3-30-67	12.5	-1.5	
		4-05-67	13.1	-2.1	
		7-26-67	14.9	-3.9	
		8-25-67	15.6	-4.6	
		9-29-67	14.7	-3.7	

See page 117 for key to terms & abbreviations

TABLE C-I

GROUND WATER LEVELS AT WELLS

L A SAN GABRIEL RIVER HYDRO UNIT U-05.00

COASTAL PL OF LA CO HYDRO SUBUNIT U-05.A0
CENTRAL HYDRO SUBAREA U-05.A5

STATE WELL NUMBER	GROUND SURFACE ELEVATION IN FEET	DATE	GROUND SURFACE TO WATER SURFACE IN FEET	WATER SURFACE ELEVATION IN FEET	AGENCY SUPPLYING DATA
04S/12W-36N04S	11.0	10-25-66	15.0	-4.0	101
		11-15-66	12.7	-1.7	
		12-28-66	9.6	1.4	
		1-25-67	11.3	-.3	
		2-17-67	15.7	-4.7	
		2-21-67	11.6	-.6	
		3-30-67	9.8	1.2	
		4-05-67	10.4	.6	
		7-26-67	13.1	-2.1	
		8-25-67	14.3	-3.3	
		9-29-67	14.1	-3.1	
04S/13W-01F01S	44.5	10-17-66	98.2	-53.7	101
		11-21-66	93.9	-49.4	
		12-12-66	91.9	-47.4	
		1-23-67	88.6	-44.1	
		2-20-67	87.4	-42.9	
		3-20-67	86.9	-42.4	
		4-17-67	86.2	-41.7	
		5-15-67	86.4	-41.9	
		6-19-67	91.6	-47.1	
		7-24-67	97.4	-52.9	
		8-21-67	98.4	-53.9	
		9-18-67	96.8	-52.3	
04S/13W-02P04S	41.2	3-27-67	75.2	-34.0	050
04S/13W-11R06S	28.4	11-16-66	DRY		101
		4-28-67	DRY		
04S/13W-12802S	40.0	11-22-66	14.0	26.0	101
		4-24-67	13.9	26.1	
04S/13W-12E01S	33.0	10-14-66	122.9	-89.9	206
		11-04-66	122.0	-89.0	
		11-25-66	120.6	-87.6	
		12-16-66	118.0	-85.0	
		1-06-67	115.9	-82.9	
		1-27-67	114.7	-81.7	
		2-17-67	116.3	-83.3	
		3-03-67	116.7	-83.7	
		3-24-67	117.6	-84.6	
		3-27-67	117.2	-84.2	050
		4-14-67	116.0	-83.0	206
		5-05-67	118.3	-85.3	
		5-26-67	118.0	-85.0	
		6-28-67	117.4	-84.4	
		7-14-67	119.0	-86.0	
		8-25-67	120.5	-87.5	
		9-15-67	119.3	-86.3	
04S/13W-12E04S	34.0	10-04-66	64.0	-30.0	101
		11-16-66	64.0	-30.0	
		11-17-66	65.4	-31.4	
		12-13-66	64.2	-30.2	
		1-04-67	64.0	-30.0	
		2-08-67	64.0	-30.0	
		3-07-67	63.9	-29.9	
		4-13-67	64.0	-30.0	
		4-26-67	63.6	-29.6	
		5-09-67	63.8	-29.8	
		7-05-67	64.2	-30.2	
		8-02-67	64.4	-30.4	
		9-06-67	64.6	-30.6	
04S/13W-12E06S	38.0	3-27-67	128.7	-90.7	050
04S/13W-12E09S	27.2	10-04-66	17.5	9.7	101
		11-16-66	17.3	9.9	
		12-13-66	11.8	15.4	
		1-04-67	17.4	9.8	
		2-08-67	12.5	14.7	
		3-07-67	15.0	12.2	
		4-26-67	14.4	12.8	
		5-09-67	15.1	12.1	
		7-05-67	17.4	9.8	
		8-02-67	16.9	10.3	
		9-06-67	19.6	7.6	
04S/13W-12F01S	85.2	11-22-66	129.0	-43.8	101
		4-24-67	128.1	-42.9	
04S/13W-12K01S	90.0	10-03-66	157.5	-67.5	206
		10-10-66	154.8	-64.8	
		10-17-66	153.4	-63.4	
		10-24-66	151.9	-61.9	
		10-31-66	150.2	-60.2	
		11-09-66	148.3	-58.3	
		11-14-66	148.0	-58.0	
		11-21-66	146.5	-56.5	
		11-28-66	145.0	-55.0	
		12-07-66	141.7	-51.7	
		12-12-66	140.8	-50.8	
		12-19-66	139.6	-49.6	
		12-26-66	138.4	-48.4	
		1-02-67	137.4	-47.4	
		1-09-67	136.3	-46.3	

COASTAL PL OF LA CO HYDRO SUBUNIT U-05.A0
CENTRAL HYDRO SUBAREA U-05.A5

STATE WELL NUMBER	GROUND SURFACE ELEVATION IN FEET	DATE	GROUND SURFACE TO WATER SURFACE IN FEET	WATER SURFACE ELEVATION IN FEET	AGENCY SUPPLYING DATA
04S/13W-12K01S (CONT.)	90.0	1-16-67	135.7	-45.7	206
		1-23-67	134.7	-44.7	
		1-30-67	133.8	-43.8	
		2-06-67	132.9	-42.9	
		2-13-67	132.0	-42.0	
		2-20-67	131.3	-41.3	
		2-27-67	131.0	-41.0	
		3-06-67	130.4	-40.4	
		3-13-67	130.0	-40.0	
		3-20-67	129.5	-39.5	
		3-27-67	128.9	-38.9	
		4-03-67	128.8	-38.8	
		4-10-67	128.1	-38.1	
		4-17-67	127.7	-37.7	
		4-24-67	126.9	-36.9	
		5-01-67	126.5	-36.5	
		5-08-67	126.1	-36.1	
		5-15-67	126.3	-36.3	
		5-22-67	126.5	-36.5	
		5-29-67	126.8	-36.8	
		6-05-67	126.9	-36.9	
		6-12-67	127.5	-37.5	
		6-19-67	127.7	-37.7	
		6-26-67	128.1	-38.1	
		7-03-67	128.7	-38.7	
		7-10-67	129.1	-39.1	
		7-17-67	130.7	-40.7	
		7-24-67	132.1	-42.1	
		7-31-67	133.8	-43.8	
		8-07-67	134.8	-44.8	
		8-14-67	136.2	-46.2	
		8-21-67	139.5	-49.5	
		8-28-67	143.0	-53.0	
		9-04-67	144.1	-54.1	
		9-11-67	143.0	-53.0	
		9-18-67	141.8	-51.8	
		9-25-67	140.9	-50.9	
04S/13W-12H01S	28.0	10-04-66	58.9	-30.9	101
		11-16-66	59.1	-31.1	
		12-13-66	58.6	-30.6	
		1-04-67	58.2	-30.2	
		2-08-67	58.4	-30.4	
		3-07-67	58.2	-30.2	
		4-26-67	58.4	-30.4	
		5-09-67	58.5	-30.5	
		7-05-67	59.3	-31.3	
		8-02-67	60.8	-32.8	
		9-06-67	61.6	-33.6	
04S/13W-12M04S	38.0	11-22-66	123.2(4)	-85.2	101
		4-24-67	119.8	-81.8	
04S/13W-12N01S	28.0	10-04-66	20.0	8.0	101
		11-16-66	19.8	8.2	
		12-13-66	16.2	11.8	
		1-04-67	20.1	7.9	
		2-08-67	16.6	11.4	
		3-07-67	18.3	9.7	
		4-26-67	17.4	10.6	
		5-09-67	18.2	9.8	
		7-05-67	20.2	7.8	
		8-02-67	21.0	7.0	
		9-06-67	21.9	6.1	
04S/13W-13D01S	25.0	11-16-66	112.8	-87.8	101
		3-27-67	108.7	-83.7	050
		4-26-67	109.8	-84.8	101
04S/13W-13D02S	74.0	11-22-66	151.7(8)	-77.7	101
		3-27-67	149.2	-75.2	050
		5-01-67	150.1(8)	-76.1	101
05S/12W-01E01S	9.0	11-15-66	31.7	-22.7	101
		12-12-66	24.6	-15.6	
		4-10-67	15.8	-6.8	
05S/12W-01E02S	9.0	10-27-66	17.4	-8.4	101
		11-15-66	14.8	-5.8	
		12-12-66	10.7	-1.7	
		12-28-66	9.7	-.7	
		1-26-67	11.0	-2.0	
		2-24-67	14.6	-5.6	
		3-28-67	11.1	-2.1	
		4-10-67	10.5	-1.5	
		7-27-67	8.3	.7	
		8-25-67	10.4	-1.4	
		9-29-67	8.5	.5	
05S/12W-01E03S	9.0	10-06-66	19.1	-10.1	101
		10-13-66	19.1	-10.1	
		10-19-66	18.9	-9.9	
		10-27-66	18.9	-9.9	
		11-02-66	18.8	-9.8	
		11-15-66	17.9	-8.9	
		11-23-66	17.1	-8.1	
		11-30-66	17.2	-8.2	
		12-12-66	15.8	-6.8	

See page 117 for key to terms & abbreviations

TABLE C-1

GROUND WATER LEVELS AT WELLS

L A SAN GABRIEL RIVER HYDRO UNIT U-05.00

COASTAL PL OF LA CO HYDRO SUBUNIT U-05.A0
CENTRAL HYDRO SUBAREA U-05.A5

STATE WELL NUMBER	GROUND SURFACE ELEVATION IN FEET	DATE	GROUND SURFACE TO WATER SURFACE IN FEET	WATER SURFACE ELEVATION IN FEET	AGENCY SUPPLYING DATA
05S/12W-01E03S (CONT.)	9.0	12-27-66	15.3	-6.3	101
		1-12-67	15.0	-6.0	
		1-17-67	15.4	-6.4	
		1-26-67	14.9	-5.9	
		1-31-67	14.9	-5.9	
		2-09-67	14.7	-5.7	
		2-16-67	15.4	-6.4	
		2-24-67	10.7	-1.7	
		3-08-67	14.4	-5.4	
		3-15-67	14.6	-5.6	
		3-23-67	14.6	-5.6	
		3-28-67	14.8	-5.8	
		4-10-67	14.5	-5.5	
		7-27-67	15.5	-6.5	
		8-30-67	16.5	-7.5	
		9-27-67	16.4	-7.4	
05S/12W-02A05S	20.9	10-06-66	23.9	-3.0	101
		10-13-66	24.7	-3.8	
		10-20-66	25.1	-4.2	
		10-27-66	24.8	-3.9	
		11-03-66	24.5	-3.6	
		11-10-66	22.1	-1.2	
		11-16-66	20.2	.7	
		11-23-66	19.9	1.0	
		11-30-66	21.5	-.6	
		12-07-66	18.5	2.4	
		12-14-66	17.6	3.3	
		12-22-66	17.1	3.8	
		12-29-66	17.0	3.9	
		1-04-67	16.5	4.4	
		1-11-67	18.3	2.6	
		1-17-67	19.4	1.5	
		1-25-67	19.3	1.6	
		2-01-67	18.7	2.2	
		2-08-67	18.7	2.2	
		2-14-67	27.8	-6.9	
		2-16-67	27.7	-6.8	
		2-23-67	17.1	3.8	
		3-08-67	16.8	4.1	
		3-15-67	16.6	4.3	
		3-22-67	16.5	4.4	
		3-29-67	18.7	2.2	
		4-12-67	19.9	1.0	
		7-26-67	22.3	-1.4	
		8-30-67	24.5	-3.6	
		9-27-67	24.5	-3.6	
05S/12W-02A09S	8.0	10-06-66	9.0	-1.0	101
		10-13-66	9.4	-1.4	
		10-19-66	9.2	-1.2	
		10-27-66	9.1	-1.1	
		11-02-66	9.0	-1.0	
		11-17-66	6.2	1.8	
		11-23-66	5.7	2.3	
		11-30-66	-1.0	9.0	
		12-08-66	4.3	3.7	
		12-15-66	3.2	4.8	
		12-22-66	2.9	5.1	
		12-28-66	3.1	4.9	
		1-05-67	2.5	5.5	
		1-12-67	3.0	5.0	
		1-18-67	4.2	3.8	
		1-26-67	4.1	3.9	
		1-31-67	3.8	4.2	
		2-09-67	3.5	4.5	
		2-16-67	12.1	-4.1	
		2-23-67	16.0	-8.0	
		3-03-67	3.3	4.7	
		3-08-67	2.7	5.3	
		3-16-67	2.4	5.6	
		3-23-67	3.7	4.3	
		3-29-67	4.0	4.0	
		4-12-67	3.5	4.5	
		7-26-67	7.1	.9	
		8-30-67	9.8	-1.8	
		9-27-67	8.8	-.8	
05S/12W-02A10S	8.0	10-06-66	9.3	-1.3	101
		10-13-66	9.6	-1.6	
		10-19-66	9.6	-1.6	
		10-27-66	9.4	-1.4	
		11-02-66	9.2	-1.2	
		11-09-66	8.1	-.1	
		11-17-66	6.4	1.6	
		11-23-66	5.9	2.1	
		11-30-66	7.2	.8	
		12-08-66	4.5	3.5	
		12-15-66	3.4	4.6	
		12-22-66	3.1	4.9	
		12-28-66	3.2	4.8	
		1-05-67	2.7	5.3	
		1-12-67	3.2	4.8	
		1-18-67	4.4	3.6	
		1-26-67	4.2	3.8	
		1-31-67	3.9	4.1	
		2-09-67	3.7	4.3	
		2-16-67	12.2	-4.2	

COASTAL PL OF LA CO HYDRO SUBUNIT U-05.A0
CENTRAL HYDRO SUBAREA U-05.A5

STATE WELL NUMBER	GROUND SURFACE ELEVATION IN FEET	DATE	GROUND SURFACE TO WATER SURFACE IN FEET	WATER SURFACE ELEVATION IN FEET	AGENCY SUPPLYING DATA
05S/12W-02A10S (CONT.)	8.0	2-23-67	3.2	4.8	101
		3-03-67	3.4	4.6	
		3-08-67	2.8	5.2	
		3-16-67	2.6	5.4	
		3-23-67	3.9	4.1	
		3-29-67	4.2	3.8	
		4-12-67	3.8	4.2	
		7-26-67	7.2	.8	
		8-30-67	10.0	-2.0	
		9-27-67	8.9	-.9	
05S/12W-02A11S	8.0	10-06-66	17.0	-9.0	101
		10-13-66	17.2	-9.2	
		10-19-66	17.4	-9.4	
		10-27-66	17.2	-9.2	
		11-02-66	16.9	-8.9	
		11-09-66	14.8	-6.8	
		11-17-66	12.7	-4.7	
		11-23-66	11.9	-3.9	
		11-30-66	12.4	-4.4	
		12-08-66	10.2	-2.2	
		12-15-66	8.9	-.9	
		12-22-66	8.4	-.4	
		12-28-66	8.4	-.4	
		1-05-67	7.8	.2	
		1-12-67	8.8	-.8	
		1-17-67	10.3	-2.3	
		1-26-67	9.5	-1.5	
		1-31-67	8.9	-.9	
		2-09-67	8.6	-.6	
		2-16-67	15.6	-7.6	
		2-23-67	7.9	.1	
		3-03-67	8.3	-.3	
		3-08-67	7.2	.8	
		3-16-67	6.9	1.1	
		3-23-67	7.4	.6	
		3-29-67	8.7	-.7	
		4-12-67	8.3	-.3	
		7-06-67	11.3	-3.3	
		7-26-67	12.7	-4.7	
		8-30-67	15.4	-7.4	
		9-27-67	15.0	-7.0	
05S/12W-02A12S	8.0	10-06-66	24.4	-16.4	101
		10-13-66	24.2	-16.2	
		10-19-66	24.2	-16.2	
		10-27-66	24.4	-16.4	
		11-02-66	23.8	-15.8	
		11-09-66	21.8	-13.8	
		11-17-66	18.2	-10.2	
		11-23-66	17.3	-9.3	
		11-30-66	16.5	-8.5	
		12-08-66	14.5	-6.5	
		12-15-66	13.3	-5.3	
		12-22-66	12.5	-4.5	
		12-28-66	12.2	-4.2	
		1-05-67	11.5	-3.5	
		1-12-67	12.6	-4.6	
		1-17-67	13.9	-5.9	
		1-26-67	12.9	-4.9	
		1-31-67	12.1	-4.1	
		2-09-67	11.4	-3.4	
		2-16-67	14.2	-6.2	
		2-23-67	12.2	-4.2	
		3-03-67	12.5	-4.5	
		3-08-67	11.2	-3.2	
		3-16-67	10.7	-2.7	
		3-23-67	10.6	-2.6	
		3-29-67	12.2	-4.2	
		4-12-67	11.0	-3.0	
		7-26-67	21.4	-13.4	
		8-30-67	22.7	-14.7	
		9-27-67	22.2	-14.2	
05S/12W-02A13S	11.0	10-06-66	1.4	9.6	101
		10-13-66	2.1	8.9	
		10-20-66	2.3	8.7	
		11-03-66	2.4	8.6	
		11-10-66	.6	10.4	
		11-16-66	-.6	11.6	
		11-23-66	-1.2	12.2	
		11-30-66	1.4	9.6	
		12-07-66	-1.9	12.9	
		12-14-66	-3.0	14.0	
		12-21-66	-2.0	13.0	
		12-28-66	-2.8	13.8	
		1-04-67	-3.7	14.7	
		1-11-67	-1.0	12.0	
		1-16-67	-.6	11.6	
		1-25-67	-.7	11.7	
		2-01-67	-.6	11.6	
		2-08-67	-.5	11.5	
		2-16-67	15.6	-4.6	
		2-23-67	-2.8	13.8	
		3-08-67	-3.1	14.1	
		3-15-67	-2.6	13.6	
		3-22-67	-2.8	13.8	
		3-29-67	.2	10.8	

See page 117 for key to terms & abbreviations

TABLE C-I

GROUND WATER LEVELS AT WELLS

L A SAN GABRIEL RIVER HYDRO UNIT U-05.00

COASTAL PL OF LA CO HYDRO SUBUNIT U-05.A0
CENTRAL HYDRO SUBAREA U-05.A5

STATE WELL NUMBER	GROUND SURFACE ELEVATION IN FEET	DATE	GROUND SURFACE TO WATER SURFACE IN FEET	WATER SURFACE ELEVATION IN FEET	AGENCY SUPPLYING DATA
05S/12W-02A13S (CONT.)	11.0	4-14-67	.2	10.8	101
		7-26-67	3.7	7.3	
		8-30-67	4.4	6.6	
		9-27-67	1.6	9.4	
05S/12W-02A14S	11.0	10-06-66	3.6	7.4	101
		10-13-66	4.7	6.3	
		10-20-66	5.0	6.0	
		10-27-66	3.7	7.3	
		11-03-66	4.5	6.5	
		11-10-66	2.7	8.3	
		11-16-66	1.7	9.3	
		11-23-66	.9	10.1	
		11-30-66	3.0	8.0	
		12-07-66	-.3	11.3	
		12-14-66	-3.7	14.7	
		12-21-66	-3.3	14.3	
		12-28-66	-2.2	13.2	
		1-04-67	-2.2	13.2	
		1-11-67	-.7	11.7	
		1-16-67	.6	10.4	
		1-25-67	.9	10.1	
		2-01-67	.0	11.0	
		2-08-67	.2	10.8	
		2-16-67	16.2	-5.2	
		2-23-67	-1.8	12.8	
		3-08-67	-1.8	12.8	
		3-15-67	-1.6	12.6	
		3-22-67	-1.9	12.9	
		3-29-67	.8	10.2	
		4-14-67	1.0	10.0	
		7-26-67	5.1	5.9	
		8-30-67	6.4	4.6	
		9-27-67	4.8	6.2	
05S/12W-02A15S	11.0	10-06-66	13.1	-2.1	101
		10-13-66	13.6	-2.6	
		10-20-66	14.1	-3.1	
		10-27-66	13.9	-2.9	
		11-03-66	13.6	-2.6	
		11-10-66	11.2	-.2	
		11-16-66	9.1	1.9	
		11-30-66	10.1	.9	
		12-07-66	7.5	3.5	
		12-14-66	6.4	4.6	
		12-16-66	6.4	4.6	
		12-21-66	6.0	5.0	
		12-28-66	6.1	4.9	
		1-04-67	5.5	5.5	
		1-11-67	7.2	3.8	
		1-16-67	8.6	2.4	
		1-18-67	8.8	2.2	
		1-25-67	8.3	2.7	
		2-01-67	8.0	3.0	
		2-08-67	7.7	3.3	
		2-16-67	17.0	-6.0	
		2-23-67	6.1	4.9	
		3-08-67	5.6	5.4	
		3-15-67	5.4	5.6	
		3-22-67	5.5	5.5	
		3-29-67	7.2	3.8	
		4-03-67	8.2	2.8	
		4-12-67	7.6	3.4	
		7-26-67	11.4	-.4	
		8-30-67	13.6	-2.6	
		9-27-67	13.5	-2.5	
05S/12W-02A16S	11.0	10-06-66	27.1	-16.1	101
		10-13-66	27.0	-16.0	
		10-20-66	27.7	-16.7	
		10-27-66	27.3	-16.3	
		11-03-66	26.9	-15.9	
		11-10-66	24.0	-13.0	
		11-30-66	18.6	-7.6	
		12-07-66	16.4	-5.4	
		12-14-66	15.4	-4.4	
		12-16-66	15.3	-4.3	
		12-21-66	16.6	-5.6	
		12-28-66	16.1	-5.1	
		1-11-67	15.4	-4.4	
		1-16-67	16.2	-5.2	
		1-18-67	18.5	-7.5	
		1-25-67	17.7	-6.7	
		2-01-67	16.6	-5.6	
		2-08-67	16.5	-5.5	
		2-16-67	19.5	-8.5	
		2-23-67	15.1	-4.1	
		3-08-67	14.9	-3.9	
		3-15-67	14.6	-3.6	
		3-22-67	14.4	-3.4	
		3-29-67	15.5	-4.5	
		4-03-67	15.1	-4.1	
		4-12-67	15.5	-4.5	
		7-26-67	24.8	-13.8	
		8-30-67	27.6	-16.6	
		9-27-67	25.7	-14.7	
05S/12W-028015	11.4	11-16-66	9.5	1.9	101

COASTAL PL OF LA CO HYDRO SUBUNIT U-05.A0
CENTRAL HYDRO SUBAREA U-05.A5

STATE WELL NUMBER	GROUND SURFACE ELEVATION IN FEET	DATE	GROUND SURFACE TO WATER SURFACE IN FEET	WATER SURFACE ELEVATION IN FEET	AGENCY SUPPLYING DATA
05S/12W-028015 (CONT.)	11.4	11-25-66	9.4	2.0	206
		12-16-66	6.8	4.6	206
		1-06-67	5.8	5.6	
		1-27-67	8.8	2.6	
		2-17-67	16.7	-5.3	
		3-03-67	6.9	4.5	
		3-24-67	5.7	5.7	
		4-13-67	7.5	3.9	101
		4-14-67	6.9	4.5	206
		5-05-67	4.5	6.9	
		5-25-67	8.6	2.8	
		6-23-67	9.5	1.9	
		7-14-67	10.8	.6	
		8-04-67	12.0	-.6	
		8-25-67	12.5	-1.1	
		9-15-67	13.9	-2.5	
05S/12W-02B08S	9.0	10-06-66	35.6	-26.6	101
		11-15-66	32.7	-23.7	
		2-17-67	18.6	-9.6	
		4-13-67	17.2	-8.2	
05S/12W-02B09S	9.0	10-06-66	13.3	-4.3	101
		10-25-66	13.6	-4.6	
		12-28-66	6.7	2.3	
		1-26-67	10.1	-1.1	
		2-17-67	16.5	-7.5	
		3-22-67	8.4	.6	
		4-13-67	7.3	1.7	
		7-26-67	12.5	-3.5	
		8-25-67	13.7	-4.7	
		9-29-67	13.0	-4.0	
05S/12W-02B12S	9.0	10-06-66	12.2	-3.2	101
		10-25-66	12.8	-3.8	
		11-15-66	8.8	.2	
		11-30-66	7.8	1.2	
		12-28-66	6.1	2.9	
		1-26-67	8.9	.1	
		1-30-67	8.2	.8	
		2-17-67	15.7	-6.7	
		2-21-67	8.7	.3	
		3-22-67	6.7	2.3	
		4-13-67	6.7	2.3	
		7-26-67	10.8	-1.8	
		8-25-67	11.7	-2.7	
		9-29-67	11.6	-2.6	
05S/12W-02B13S	8.8	10-26-66	26.1	-17.3	101
		11-16-66	24.5	-15.7	
		2-17-67	18.4	-9.6	
		4-12-67	21.3	-12.5	
		7-05-67	19.2	-10.4	
05S/12W-02B15S	10.0	10-06-66	18.8	-8.8	101
		10-13-66	19.0	-9.0	
		10-19-66	19.1	-9.1	
		10-27-66	19.1	-9.1	
		11-02-66	18.6	-8.6	
		11-10-66	16.2	-6.2	
		11-16-66	13.5	-3.5	
		11-23-66	13.2	-3.2	
		11-30-66	12.9	-2.9	
		12-08-66	11.1	-1.1	
		12-15-66	9.7	.3	
		12-22-66	9.0	1.0	
		12-29-66	8.5	1.5	
		1-05-67	8.0	2.0	
		1-09-67	10.2	-.2	
		1-12-67	9.6	.4	
		1-19-67	13.3	-3.3	
		1-26-67	12.8	-2.8	
		1-31-67	12.8	-2.8	
		2-09-67	11.6	-1.6	
		2-16-67	16.9	-6.9	
		2-23-67	11.1	-1.1	
		3-03-67	11.1	-1.1	
		3-16-67	9.7	.3	
		3-23-67	9.7	.3	
		3-30-67	10.6	-.6	
		4-12-67	10.2	-.2	
		7-27-67	19.4	-9.4	
		8-30-67	21.6	-11.6	
		9-27-67	21.1	-11.1	
05S/12W-02B16S	10.8	10-06-66	12.8	-2.0	101
		10-13-66	13.3	-2.5	
		10-19-66	13.4	-2.6	
		10-27-66	13.2	-2.4	
		11-02-66	12.9	-2.1	
		11-16-66	8.8	2.0	
		11-23-66	9.2	1.6	
		11-30-66	10.7	.1	
		12-08-66	8.8	2.0	
		12-15-66	7.4	3.4	
		12-22-66	7.0	3.8	
		12-29-66	6.7	4.1	
		1-05-67	6.2	4.6	

See page 117 for key to terms & abbreviations

TABLE C-I

GROUND WATER LEVELS AT WELLS

L A SAN GABRIEL RIVER HYDRO UNIT U-05.00

COASTAL PL OF LA CO HYDRO SUBUNIT U-05.A0
CENTRAL HYDRO SUBAREA U-05.A5

STATE WELL NUMBER	GROUND SURFACE ELEVATION IN FEET	DATE	GROUND SURFACE TO WATER SURFACE IN FEET	WATER SURFACE ELEVATION IN FEET	AGENCY SUPPLYING DATA
05S/12W-02816S (CONT.)	10.8	1-09-67	8.9	1.9	101
		1-12-67	8.3	2.5	
		1-19-67	10.6	.2	
		1-25-67	11.5	-.7	
		1-31-67	9.8	1.0	
		2-09-67	12.1	-1.3	
		2-16-67	17.2	-6.4	
		2-23-67	7.6	3.2	
		3-03-67	7.8	3.0	
		3-09-67	6.6	4.2	
		3-16-67	6.8	4.0	
		3-23-67	6.7	4.1	
		3-30-67	7.5	3.3	
		4-12-67	7.8	3.0	
		7-27-67	12.2	-1.4	
		8-30-67	13.7	-2.9	
		9-27-67	13.4	-2.6	
05S/12W-02817S	10.8	10-06-66	15.6	-4.8	101
		10-13-66	15.7	-4.9	
		10-19-66	15.8	-5.0	
		10-27-66	15.7	-4.9	
		11-02-66	15.2	-4.4	
		11-10-66	13.1	-2.3	
		11-23-66	11.7	-.9	
		11-30-66	12.5	-1.7	
		12-08-66	10.9	-.1	
		12-15-66	9.6	1.2	
		12-22-66	9.1	1.7	
		12-29-66	8.7	2.1	
		1-05-67	8.3	2.5	
		1-09-67	11.1	-.3	
		1-12-67	10.5	.3	
		1-19-67	12.8	-2.0	
		1-25-67	12.3	-1.5	
		1-31-67	11.7	-.9	
		2-09-67	10.7	.1	
		2-16-67	18.0	-7.2	
		2-23-67	10.4	.4	
		3-03-67	10.5	.3	
		3-09-67	9.2	1.6	
		3-16-67	9.2	1.6	
		3-23-67	9.3	1.5	
		4-12-67	9.7	1.1	
		7-27-67	14.9	-4.1	
		8-30-67	16.3	-5.5	
		9-27-67	15.6	-4.8	
05S/12W-02C01S	25.0	10-26-66	29.0	-4.0	101
		10-27-66	30.2	-5.2	102
		11-16-66	26.9	-1.9	101
		11-28-66	28.6	-3.6	102
		12-16-66	26.3	-1.3	101
		12-22-66	26.7	-1.7	102
		1-25-67	26.9	-1.9	101
		1-27-67	27.3	-2.3	102
		2-17-67	31.6	-6.6	101
		2-21-67	26.2	-1.2	
		2-24-67	26.2	-1.2	102
		3-24-67	24.4	.6	101
		3-29-67	25.6	-.6	102
		4-13-67	24.5	.5	101
		4-25-67	23.9	1.1	102
		5-29-67	26.0	-1.0	
		6-28-67	27.3	-2.3	
		7-18-67	28.1	-3.1	
		7-28-67	27.4	-2.4	101
		8-25-67	26.6	-1.6	
		8-28-67	28.5	-3.5	102
		9-15-67	29.2	-4.2	
		9-29-67	27.3	-2.3	101
05S/12W-02C06S	18.0	10-04-66	22.6	-4.6	101
		10-13-66	22.9	-4.9	
		10-18-66	22.7	-4.7	
		10-26-66	22.5	-4.5	
		11-01-66	22.4	-4.4	
		11-08-66	22.5	-4.5	
		11-15-66	22.0	-4.0	
		11-22-66	21.8	-3.8	
		11-30-66	21.7	-3.7	
		12-06-66	20.4	-2.4	
		12-13-66	20.3	-2.3	
		12-20-66	20.8	-2.8	
		12-30-66	20.6	-2.6	
		1-03-67	20.7	-2.7	
		1-10-67	20.8	-2.8	
		1-17-67	20.9	-2.9	
		1-25-67	20.8	-2.8	
		1-31-67	20.6	-2.6	
		2-07-67	20.7	-2.7	
		2-16-67	21.3	-3.3	
		2-21-67	21.1	-3.1	
		3-03-67	20.2	-2.2	
		3-09-67	20.2	-2.2	
		3-14-67	20.3	-2.3	
		3-21-67	19.9	-1.9	
		3-28-67	20.0	-2.0	

COASTAL PL OF LA CO HYDRO SUBUNIT U-05.A0
CENTRAL HYDRO SUBAREA U-05.A5

STATE WELL NUMBER	GROUND SURFACE ELEVATION IN FEET	DATE	GROUND SURFACE TO WATER SURFACE IN FEET	WATER SURFACE ELEVATION IN FEET	AGENCY SUPPLYING DATA
05S/12W-02C06S (CONT.)	18.0	4-11-67	19.9	-1.9	101
		7-06-67	20.2	-2.2	
		7-25-67	20.4	-2.4	
		8-29-67	20.8	-2.8	
		9-26-67	20.8	-2.8	
05S/12W-02C07S	18.0	10-04-66	25.0	-7.0	101
		10-13-66	24.9	-6.9	
		10-18-66	25.0	-7.0	
		10-26-66	25.2	-7.2	
		11-01-66	24.4	-6.4	
		11-10-66	22.8	-4.8	
		11-15-66	21.1	-3.1	
		11-22-66	20.2	-2.2	
		11-30-66	21.6	-3.6	
		12-06-66	20.0	-2.0	
		12-13-66	19.4	-1.4	
		12-20-66	18.9	-.9	
		12-30-66	18.1	-.1	
		1-03-67	18.1	-.1	
		1-10-67	20.3	-2.3	
		1-17-67	21.2	-3.2	
		1-25-67	20.7	-2.7	
		1-31-67	20.0	-2.0	
		2-07-67	19.9	-1.9	
		2-16-67	25.1	-7.1	
		2-21-67	20.0	-2.0	
		3-03-67	19.0	-1.0	
		3-09-67	18.2	-.2	
		3-14-67	18.1	-.1	
		3-21-67	17.8	.2	
		3-28-67	18.5	-.5	
		4-11-67	18.1	-.1	
		7-25-67	22.8	-4.8	
		8-29-67	23.6	-5.6	
		9-26-67	22.4	-4.4	
05S/12W-02C08S	16.0	10-04-66	22.1	-6.1	101
		10-13-66	22.1	-6.1	
		10-18-66	22.1	-6.1	
		10-27-66	22.0	-6.0	
		11-02-66	21.9	-5.9	
		11-10-66	22.0	-6.0	
		11-16-66	21.6	-5.6	
		11-23-66	21.4	-5.4	
		11-30-66	21.5	-5.5	
		12-08-66	21.4	-5.4	
		12-15-66	21.2	-5.2	
		12-22-66	21.0	-5.0	
		12-29-66	19.6	-3.6	
		1-05-67	20.6	-4.6	
		1-09-67	20.8	-4.8	
		1-12-67	20.6	-4.6	
		1-19-67	20.6	-4.6	
		1-25-67	20.6	-4.6	
		1-31-67	20.0	-4.0	
		2-09-67	20.2	-4.2	
		2-16-67	20.5	-4.5	
		2-23-67	20.3	-4.3	
		3-03-67	20.2	-4.2	
		3-09-67	19.8	-3.8	
		3-16-67	19.7	-3.7	
		3-23-67	19.5	-3.5	
		3-29-67	19.4	-3.4	
		4-11-67	19.1	-3.1	
		7-26-67	19.2	-3.2	
		8-30-67	19.4	-3.4	
		9-27-67	19.9	-3.9	
05S/12W-02C09S	16.0	10-04-66	20.4	-4.4	101
		10-13-66	20.3	-4.3	
		10-18-66	20.3	-4.3	
		10-27-66	20.2	-4.2	
		11-02-66	19.9	-3.9	
		11-10-66	19.5	-3.5	
		11-16-66	18.5	-2.5	
		11-23-66	19.7	-3.7	
		11-30-66	19.9	-3.9	
		12-08-66	19.3	-3.3	
		12-15-66	19.0	-3.0	
		12-22-66	18.6	-2.6	
		12-29-66	18.4	-2.4	
		1-05-67	18.1	-2.1	
		1-09-67	19.0	-3.0	
		1-12-67	18.6	-2.6	
		1-19-67	18.8	-2.8	
		1-25-67	18.6	-2.6	
		1-31-67	18.2	-2.2	
		2-09-67	18.0	-2.0	
		2-16-67	22.3	-6.3	
		2-23-67	17.5	-1.5	
		3-03-67	17.3	-1.3	
		3-09-67	16.7	-.7	
		3-16-67	16.6	-.6	
		3-23-67	16.4	-.4	
		3-29-67	16.5	-.5	
		4-11-67	16.2	-.2	
		7-26-67	18.2	-2.2	

See page 117 for key to terms & abbreviations

TABLE C-I

GROUND WATER LEVELS AT WELLS

L A SAN GABRIEL RIVER HYDRO UNIT U-05.00

COASTAL PL OF LA CO HYDRO SUBUNIT U-05.A0
CENTRAL HYDRO SUBAREA U-05.A5

STATE WELL NUMBER	GROUND SURFACE ELEVATION IN FEET	DATE	GROUND SURFACE TO WATER SURFACE IN FEET	WATER SURFACE ELEVATION IN FEET	AGENCY SUPPLYING DATA
05S/12W-02C09S	16.0	8-30-67	19.1	-3.1	101
(CONT.)		9-27-67	19.4	-3.4	
05S/12W-02D04S	15.0	10-06-66	16.8	-1.8	101
		10-13-66	16.9	-1.9	
		10-19-66	16.7	-1.7	
		10-27-66	16.9	-1.9	
		11-02-66	16.2	-1.2	
		11-10-66	16.3	-1.3	
		11-16-66	16.2	-1.2	
		11-23-66	16.2	-1.2	
		11-30-66	16.1	-1.1	
		12-08-66	15.7	-.7	
		12-15-66	15.4	-.4	
		12-22-66	15.2	-.2	
		12-29-66	15.5	-.5	
		1-05-67	15.3	-.3	
		1-09-67	15.4	-.4	
		1-12-67	15.1	-.1	
		1-19-67	15.8	-.8	
		1-25-67	15.7	-.7	
		1-31-67	16.0	-1.0	
		2-09-67	15.6	-.6	
		2-16-67	16.5	-1.5	
		2-24-67	14.9	.1	
		3-03-67	15.5	-.5	
		3-08-67	15.6	-.6	
		3-16-67	15.6	-.6	
		3-29-67	15.6	-.6	
		4-12-67	15.4	-.4	
		7-27-67	15.9	-.9	
		8-30-67	16.1	-1.1	
		9-27-67	16.0	-1.0	
05S/12W-02D05S	15.0	10-06-66	19.1	-4.1	101
		10-13-66	19.3	-4.3	
		10-19-66	19.4	-4.4	
		10-27-66	19.2	-4.2	
		11-02-66	18.8	-3.8	
		11-10-66	17.0	-2.0	
		11-23-66	16.0	-1.0	
		11-30-66	16.3	-1.3	
		12-08-66	14.6	.4	
		12-15-66	13.4	1.6	
		12-22-66	13.0	2.0	
		12-29-66	12.7	2.3	
		1-05-67	12.3	2.7	
		1-09-67	14.6	.4	
		1-12-67	14.1	.9	
		1-19-67	15.7	-.7	
		1-25-67	15.4	-.4	
		1-31-67	14.9	.1	
		2-09-67	14.3	.7	
		2-16-67	21.6	-6.6	
		2-24-67	12.9	2.1	
		3-03-67	13.6	1.4	
		3-08-67	13.2	1.8	
		3-16-67	13.5	1.5	
		3-23-67	12.3	2.7	
		3-29-67	13.1	1.9	
		4-12-67	13.1	1.9	
		7-27-67	17.6	-2.6	
		8-30-67	19.1	-4.1	
		9-27-67	18.7	-3.7	
05S/12W-02D06S	15.0	10-06-66	21.3	-6.3	101
		10-13-66	21.4	-6.4	
		10-19-66	21.5	-6.5	
		10-27-66	21.4	-6.4	
		11-02-66	20.8	-5.8	
		11-10-66	18.8	-3.8	
		11-16-66	16.3	-1.3	
		11-23-66	18.2	-3.2	
		11-30-66	17.8	-2.8	
		12-08-66	16.0	-1.0	
		12-15-66	14.8	.2	
		12-22-66	14.3	.7	
		12-29-66	13.9	1.1	
		1-05-67	13.5	1.5	
		1-09-67	16.1	-1.1	
		1-13-67	15.4	-.4	
		1-19-67	17.4	-2.4	
		1-25-67	16.9	-1.9	
		1-31-67	16.4	-1.4	
		2-09-67	15.3	-.3	
		2-16-67	22.2	-7.2	
		2-24-67	15.5	-.5	
		3-03-67	15.1	-.1	
		3-08-67	14.7	.3	
		3-16-67	14.0	1.0	
		3-23-67	13.9	1.1	
		3-29-67	14.7	.3	
		4-12-67	14.4	.6	
		7-27-67	20.0	-5.0	
		8-30-67	21.5	-6.5	
		9-27-67	21.0	-6.0	
05S/12W-02F01S	8.1	11-01-66	13.7	-5.6	101
05S/12W-02F01S (CONT.)	8.1	4-13-67	11.6	-3.5	101
05S/12W-02F04S	10.0	11-15-66	22.2	-12.2	101
		3-22-67	15.9	-5.9	
		4-12-67	15.7	-5.7	
		8-15-67	24.7	-14.7	
05S/12W-02F13S	10.0	10-04-66	20.4	-10.4	101
		10-13-66	20.5	-10.5	
		10-18-66	20.4	-10.4	
		10-27-66	20.0	-10.0	
		11-03-66	19.8	-9.8	
		11-16-66	19.1	-9.1	
		11-19-66	19.4	-9.4	
		11-23-66	19.0	-9.0	
		11-30-66	18.8	-8.8	
		12-08-66	18.4	-8.4	
		12-15-66	17.9	-7.9	
		12-22-66	17.8	-7.8	
		12-29-66	17.4	-7.4	
		1-05-67	17.3	-7.3	
		1-11-67	17.2	-7.2	
		1-12-67	17.8	-7.8	
		1-19-67	17.9	-7.9	
		1-25-67	17.7	-7.7	
		1-31-67	16.9	-6.9	
		2-09-67	16.6	-6.6	
		2-16-67	17.4	-7.4	
		2-23-67	16.6	-6.6	
		3-09-67	14.4	-4.4	
		3-16-67	16.4	-6.4	
		3-23-67	16.6	-6.6	
		3-29-67	16.6	-6.6	
		4-12-67	16.5	-6.5	
		7-27-67	15.8	-5.8	
		8-30-67	15.6	-5.6	
		9-27-67	14.6	-4.6	
05S/12W-02G04S	9.6	10-25-66	16.9	-7.3	101
		11-15-66	16.1	-6.5	
		11-16-66	16.2	-6.6	
		12-29-66	14.6	-5.0	
		1-25-67	13.9	-4.3	
		2-17-67	14.7	-5.1	
		2-21-67	14.8	-5.2	
		3-23-67	14.3	-4.7	
		4-04-67	14.0	-4.4	
		4-07-67	13.7	-4.1	
		7-24-67	14.0	-4.4	
		8-25-67	14.7	-5.1	
		9-29-67	15.1	-5.5	
05S/12W-02G05S	9.0	11-16-66	26.4	-17.4	101
		4-07-67	22.9	-13.9	
05S/12W-02G06S	9.0	11-16-66	26.5	-17.5	101
05S/12W-02G07S	9.7	11-01-66	16.8	-7.1	101
		4-13-67	14.1	-4.4	
05S/12W-02G19S	9.9	10-06-66	23.2	-13.3	101
		10-13-66	23.4	-13.5	
		10-20-66	23.2	-13.3	
		10-27-66	23.0	-13.1	
		11-03-66	22.8	-12.9	
		11-09-66	22.2	-12.3	
		11-16-66	21.6	-11.7	
		11-23-66	20.9	-11.0	
		11-30-66	20.6	-10.7	
		12-08-66	19.6	-9.7	
		12-15-66	18.7	-8.8	
		12-22-66	18.9	-9.0	
		12-30-66	18.4	-8.5	
		1-04-67	18.5	-8.6	
		1-11-67	18.5	-8.6	
		1-18-67	18.8	-8.9	
		1-25-67	18.3	-8.4	
		1-31-67	18.2	-8.3	
		2-08-67	18.0	-8.1	
		2-16-67	19.8	-9.9	
		2-23-67	18.3	-8.4	
		3-08-67	16.0	-6.1	
		3-15-67	18.2	-8.3	
		3-16-67	18.1	-8.2	
		3-23-67	18.9	-9.0	
		3-29-67	18.4	-8.5	
		4-12-67	18.2	-8.3	
		7-31-67	17.6	-7.7	
		8-30-67	18.5	-8.6	
		9-27-67	17.6	-7.7	
05S/12W-02H08S	19.9	10-06-66	30.6	-10.7	101
		10-13-66	30.7	-10.8	
		10-20-66	30.8	-10.9	
		10-21-66	30.7	-10.8	
		10-27-66	30.5	-10.6	
		11-03-66	30.3	-10.4	

See page 117 for key to terms & abbreviations

TABLE C-I

GROUND WATER LEVELS AT WELLS

L A SAN GABRIEL RIVER HYDRO UNIT U-05.00

COASTAL PL OF LA CO HYDRO SUBUNIT U-05.A0

CENTRAL HYDRO SUBAREA U-05.A5

STATE WELL NUMBER	GROUND SURFACE ELEVATION IN FEET	DATE	GROUND SURFACE TO WATER SURFACE IN FEET	WATER SURFACE ELEVATION IN FEET	AGENCY SUPPLYING DATA
05S/12W-02H08S (CONT.)	19.9	11-10-66	29.1	-9.2	101
		11-16-66	27.9	-8.0	
		11-23-66	28.7	-8.8	
		11-30-66	28.9	-9.0	
		12-07-66	28.9	-9.0	
		12-28-66	23.4	-3.5	
		1-16-67	25.0	-5.1	
		1-26-67	24.9	-5.0	
		2-17-67	26.4	-6.5	
		2-23-67	24.3	-4.4	
		3-28-67	24.7	-4.8	
		4-10-67	24.4	-4.5	
		7-25-67	23.2	-3.3	
		8-25-67	24.0	-4.1	
		9-28-67	24.5	-4.6	
05S/12W-02H09S	19.9	10-06-66	30.1	-10.2	101
		10-13-66	30.1	-10.2	
		10-20-66	30.0	-10.1	
		10-21-66	29.9	-10.0	
		10-27-66	29.9	-10.0	
		11-03-66	29.8	-9.9	
		11-10-66	29.3	-9.4	
		11-16-66	28.9	-9.0	
		11-23-66	28.4	-8.5	
		11-30-66	28.2	-8.3	
		12-07-66	26.8	-6.9	
		12-28-66	25.9	-6.0	
		1-26-67	25.7	-5.8	
		1-31-67	25.7	-5.8	
		2-17-67	27.6	-7.7	
		2-23-67	25.9	-6.0	
		3-28-67	25.8	-5.9	
		4-10-67	25.9	-6.0	
		7-25-67	25.7	-5.8	
		8-25-67	26.4	-6.5	
		9-28-67	25.6	-5.7	
05S/12W-02H10S	19.4	10-25-66	34.8	-15.4	101
		11-16-66	33.6	-14.2	
		12-30-66	30.9	-11.5	
		1-26-67	30.8	-11.4	
		2-23-67	30.9	-11.5	
		3-28-67	31.0	-11.6	
		4-07-67	31.1	-11.7	
		7-25-67	31.0	-11.6	
		8-25-67	31.6	-12.2	
		9-29-67	31.8	-12.4	
05S/12W-02H11S	19.2	10-26-66	43.8	-24.6	101
		11-16-66	42.8	-23.6	
		4-10-67	40.1	-20.9	
		7-06-67	39.8	-20.6	
05S/12W-02J02S	9.9	10-14-66	34.3	-24.4	206
		11-04-66	32.9	-23.0	101
		11-04-66	32.9	-23.0	206
		11-25-66	29.7	-19.8	101
		11-25-66	29.7	-19.8	206
		12-16-66	23.7	-13.8	
		1-03-67	21.2	-11.3	
		1-27-67	18.5	-8.6	
		2-17-67	16.1	-6.2	
		3-03-67	16.9	-7.0	
		3-24-67	16.2	-6.3	
		3-29-67	16.7	-6.8	050
		4-14-67	15.3	-5.4	206
		5-05-67	13.8	-3.9	
		5-26-67	17.3	-7.4	
		6-23-67	21.5	-11.6	
		7-14-67	21.2	-11.3	
		8-04-67	26.0	-16.1	
		8-25-67	30.3	-20.4	
		9-11-67	32.5	-22.6	101
		9-15-67	32.5	-22.6	206
05S/12W-02M01S	8.2	11-15-66	29.2	-21.0	101
		11-30-66	27.1	-18.9	
		4-14-67	18.4	-10.2	
05S/12W-02P01S	4.8	11-16-66	27.5	-22.7	101
		4-13-67	12.3	-7.5	
05S/12W-02P05S	5.0	11-01-66	9.3	-4.3	101
		4-13-67	7.4	-2.4	
05S/12W-02P07S	4.2	11-16-66	24.4	-20.2	101
		4-13-67	14.2	-10.0	
05S/12W-02Q01S	5.2	10-06-66	14.4	-9.2	101
		10-13-66	14.4	-9.2	
		10-20-66	14.3	-9.1	
		10-27-66	14.3	-9.1	
		11-03-66	14.1	-8.9	
		11-09-66	14.0	-8.8	
		11-16-66	13.7	-8.5	
		11-23-66	13.6	-8.4	
		11-30-66	13.3	-8.1	

COASTAL PL OF LA CO HYDRO SUBUNIT U-05.A0

CENTRAL HYDRO SUBAREA U-05.A5

STATE WELL NUMBER	GROUND SURFACE ELEVATION IN FEET	DATE	GROUND SURFACE TO WATER SURFACE IN FEET	WATER SURFACE ELEVATION IN FEET	AGENCY SUPPLYING DATA
05S/12W-02Q01S (CONT.)	5.2	12-08-66	12.1	-6.9	101
		12-15-66	12.0	-6.8	
		12-22-66	12.2	-7.0	
		12-30-66	12.1	-6.9	
		1-04-67	12.2	-7.0	
		1-11-67	12.2	-7.0	
		1-18-67	12.3	-7.1	
		1-25-67	11.4	-6.2	
		1-31-67	11.6	-6.4	
		2-08-67	11.6	-6.4	
		2-16-67	12.1	-6.9	
		2-23-67	11.8	-6.6	
		3-08-67	11.4	-6.2	
		3-15-67	11.8	-6.6	
		3-16-67	11.8	-6.6	
		3-23-67	11.9	-6.7	
		3-29-67	11.9	-6.7	
		4-12-67	11.7	-6.5	
		7-31-67	11.9	-6.7	
		8-30-67	11.5	-6.3	
		9-27-67	12.1	-6.9	
05S/12W-02R01S	17.9	10-26-66	42.4	-24.5	101
		11-16-66	41.4	-23.5	
		4-10-67	38.9	-21.0	
		7-06-67	38.7	-20.8	
05S/12W-02R02S	17.9	10-25-66	35.9	-18.0	101
		11-16-66	34.8	-16.9	
		12-30-66	32.5	-14.6	
		1-26-67	32.4	-14.5	
		2-23-67	32.3	-14.4	
		3-28-67	32.2	-14.3	
		4-07-67	32.6	-14.7	
		7-25-67	31.4	-13.5	
		8-25-67	33.1	-15.2	
		9-29-67	33.1	-15.2	
05S/12W-03A01S	18.0	11-14-66	26.2	-8.2	101
		12-16-66	26.0	-8.0	
		2-17-67	25.8	-7.8	
		2-21-67	26.4	-8.4	
		4-12-67	24.7	-6.7	
05S/12W-03C01S	75.7	11-14-66	83.0	-7.3	101
		1-10-67	75.6	.1	
		4-12-67	69.7	6.0	
		7-21-67	79.6	-3.9	
05S/12W-11C02S	5.6	11-16-66	25.3	-19.7	101
		4-13-67	14.5	-8.9	
05S/12W-11G02S	5.7	10-04-66	25.5	-19.8	101
		10-13-66	25.5	-19.8	
		10-18-66	25.3	-19.6	
		10-25-66	25.3	-19.6	
		11-01-66	25.3	-19.6	
		11-09-66	25.8	-20.1	
		11-14-66	24.8	-19.1	
		11-22-66	24.6	-18.9	
		11-29-66	23.3	-17.6	
		12-06-66	22.5	-16.8	
		12-27-66	19.3	-13.6	
		1-17-67	16.6	-10.9	
		1-25-67	15.8	-10.1	
		1-31-67	15.3	-9.6	
		2-07-67	14.7	-9.0	
		2-21-67	13.8	-8.1	
		3-08-67	13.5	-7.8	
		3-29-67	12.9	-7.2	
		4-12-67	12.6	-6.9	
		7-25-67	17.8	-12.1	
		9-05-67	22.4	-16.7	
05S/12W-11G03S	6.0	10-07-66	24.6	-18.6	101
		11-15-66	23.7	-17.7	
		1-18-67	17.3	-11.3	
		4-12-67	14.2	-8.2	
		9-14-67	20.4	-14.4	
05S/12W-11G04S	8.0	10-04-66	11.9	-3.9	101
		10-13-66	12.2	-4.2	
		10-18-66	12.1	-4.1	
		10-25-66	12.2	-4.2	
		11-01-66	11.8	-3.8	
		11-09-66	12.0	-4.0	
		11-15-66	11.5	-3.5	
		11-22-66	11.8	-3.8	
		11-29-66	11.5	-3.5	
		12-06-66	11.0	-3.0	
		12-27-66	11.2	-3.2	
		1-17-67	10.6	-2.6	
		1-18-67	10.5	-2.5	
		1-25-67	10.3	-2.3	
		1-31-67	10.1	-2.1	
		2-07-67	10.9	-2.9	
		2-21-67	11.0	-3.0	
		3-08-67	10.9	-2.9	

See page 117 for key to terms & abbreviations

TABLE C-I

GROUND WATER LEVELS AT WELLS

L A SAN GABRIEL RIVER HYDRO UNIT U-05.00

COASTAL PL OF LA CO HYDRO SUBUNIT U-05.A0
CENTRAL HYDRO SUBAREA U-05.A5

STATE WELL NUMBER	GROUND SURFACE ELEVATION IN FEET	DATE	GROUND SURFACE TO WATER SURFACE IN FEET	WATER SURFACE ELEVATION IN FEET	AGENCY SUPPLYING DATA
05S/12W-11G045 (CONT.)	8.0	3-29-67	10.8	-2.8	101
		4-12-67	10.7	-2.7	
		7-25-67	11.1	-3.1	
		9-14-67	11.2	-3.2	

SAN FERNANDO HYDRO SUBUNIT U-05.80
SAN FERNANDO HYDRO SUBAREA U-05.81

STATE WELL NUMBER	GROUND SURFACE ELEVATION IN FEET	DATE	GROUND SURFACE TO WATER SURFACE IN FEET	WATER SURFACE ELEVATION IN FEET	AGENCY SUPPLYING DATA
01N/13W-05K01S	374.1	10-18-66	23.3	350.8	200
		11-30-66	23.2	350.9	
		12-21-66	23.2	350.9	
		1-26-67	23.3	350.8	
		3-21-67	23.5	350.6	
		4-26-67	23.2	350.9	
		5-25-67	23.5	350.6	
		6-20-67	29.7	344.4	
		7-26-67	23.5	350.6	
		8-30-67	23.4	350.7	
		9-27-67	23.4	350.7	
01N/13W-19B01S	470.9	10-04-66	217.9(5)	253.0	101
		10-11-66	227.9(5)	243.0	
		11-01-66	236.9(1)	234.0	
		11-22-66	220.9(5)	250.0	
		12-06-66	218.9(5)	252.0	
		12-20-66	209.9(5)	261.0	
		1-03-67	209.9(5)	261.0	
		1-24-67	210.4(5)	260.5	
		2-07-67	209.4(5)	261.5	
		2-28-67	216.9(5)	254.0	
		3-14-67	221.9(5)	249.0	
		3-21-67	221.4(5)	249.5	
		4-11-67	220.9(5)	250.0	
		4-25-67	218.9(5)	252.0	
		5-02-67	217.9(5)	253.0	
		7-11-67	236.9(1)	234.0	
		8-08-67	236.9(1)	234.0	
		9-12-67	239.9(1)	231.0	
01N/13W-19B07S	470.0	10-04-66	221.0(5)	249.0	101
		10-11-66	221.0(5)	249.0	
		11-08-66	227.0(5)	243.0	
		11-15-66	224.0(5)	246.0	
		11-22-66	218.0(5)	252.0	
		12-13-66	209.0(5)	261.0	
		12-27-66	214.0(5)	256.0	
		1-10-67	209.5(5)	260.5	
		1-31-67	210.0(5)	260.0	
		2-21-67	223.0(5)	247.0	
		3-14-67	224.0(5)	246.0	
		4-11-67	221.0(5)	249.0	
		4-25-67	218.0(5)	252.0	
		5-02-67	218.0(5)	252.0	
		5-30-67	225.0(5)	245.0	
		6-13-67	228.0(5)	242.0	
		6-20-67	228.5(5)	241.5	
		7-04-67	232.0(5)	238.0	
		8-08-67	256.0(1)	214.0	
		9-12-67	261.0(1)	209.0	
01N/13W-19C01S	471.2	10-04-66	227.2(5)	244.0	101
		10-11-66	221.2(5)	250.0	
		11-01-66	244.2(1)	227.0	
		11-22-66	223.2(5)	248.0	
		12-06-66	207.2(5)	264.0	
		12-27-66	214.2(5)	257.0	
		1-10-67	214.2(5)	257.0	
		1-31-67	210.2(5)	261.0	
		2-14-67	217.2(5)	254.0	
		2-28-67	220.2(5)	251.0	
		3-14-67	225.2(5)	246.0	
		4-11-67	224.2(5)	247.0	
		4-25-67	220.2(5)	251.0	
		5-02-67	220.2(5)	251.0	
		5-30-67	227.2(5)	244.0	
		6-06-67	228.2(5)	243.0	
		8-08-67	247.2(1)	224.0	
		9-12-67	249.2(1)	222.0	
01N/13W-19D03S	461.0	10-04-66	239.0(1)	222.0	101
		11-01-66	244.0(1)	217.0	
		12-06-66	209.0(5)	252.0	
		12-27-66	209.0(5)	252.0	
		1-10-67	209.0(5)	252.0	
		1-31-67	209.0(5)	252.0	
		2-14-67	209.0(5)	252.0	
		3-14-67	237.0(1)	224.0	
		4-11-67	234.0(1)	227.0	
		5-02-67	214.0(5)	247.0	
		6-13-67	241.0(1)	220.0	
		7-11-67	244.0(1)	217.0	
		8-08-67	242.0(1)	219.0	
		9-12-67	248.0(1)	213.0	
01N/13W-19G01S	438.0	10-18-66	190.7	247.3	200
		11-15-66	188.4	249.6	
		12-20-66	183.0	255.0	
		1-17-67	185.7	252.3	
		2-21-67	185.6	252.4	
		3-21-67	186.6	251.4	
		4-18-67	186.8	251.2	
		5-16-67	187.9	250.1	
		6-20-67	188.9	249.1	
		7-18-67	191.7	246.3	
		8-15-67	193.9	244.1	

See page 117 for key to terms & abbreviations

TABLE C-1

GROUND WATER LEVELS AT WELLS

L A SAN GABRIEL RIVER HYDRO UNIT U-05.00

SAN FERNANDO HYDRO SUBUNIT U-05.80
SAN FERNANDO HYDRO SUBAREA U-05.81

STATE WELL NUMBER	GROUND SURFACE ELEVATION IN FEET	DATE	GROUND SURFACE TO WATER SURFACE IN FEET	WATER SURFACE ELEVATION IN FEET	AGENCY SUPPLYING DATA
01N/13W-19G01S (CONT.)	438.0	9-12-67	195.8	242.2	200
01N/13W-19J02S	462.0	10-27-66	182.4	279.6	200
		11-28-66	177.8	284.2	
		12-21-66	177.8	284.2	
		1-26-67	177.7	284.3	
		2-17-67	177.8	284.2	
		3-21-67	174.8	287.2	
		4-25-67	178.4	283.6	
		5-24-67	179.9	282.1	
		6-20-67	180.4	281.6	
		7-21-67	192.4	269.6	
		8-29-67	185.2	276.8	
		9-27-67	186.4	275.6	
01N/13W-19K02S	448.0	4-10-67	(1)		101
01N/13W-19K03S	450.0	10-26-66	205.4	244.6	200
		11-28-66	200.2	249.8	
		12-22-66	216.8	233.2	
		1-27-67	199.6	250.4	
		2-21-67	(1)		
		3-21-67	(1)		
		4-26-67	201.1	248.9	
		5-26-67	(1)		
		6-21-67	(1)		
		7-26-67	(1)		
		8-30-67	(1)		
		9-28-67	(1)		
01N/13W-19Q02S	439.1	11-15-66	152.8	286.3	101
		4-10-67	152.9	286.2	
01N/13W-19Q03S	443.3	8-17-67	(0)		200
01N/13W-20D01S	483.8	10-27-66	152.2	331.6	200
		11-15-66	153.0	330.8	101
		11-28-66	152.8	331.0	200
		12-21-66	150.5	333.3	
		1-26-67	149.3	334.5	
		2-17-67	150.5	333.3	
		3-21-67	151.1	332.7	
		4-10-67	150.8	333.0	101
		4-25-67	151.4	332.4	200
		5-24-67	151.9	331.9	
		6-20-67	151.6	332.2	
		7-21-67	149.5	334.3	
		8-29-67	148.5	335.3	
		9-27-67	148.6	335.2	
01N/13W-20H01S	542.0	11-15-66	208.6	333.4	101
		4-12-67	209.6	332.4	
01N/13W-20R01S	540.0	11-15-66	197.7	342.3	101
		4-12-67	198.5	341.5	
01N/13W-21Q01S	605.0	10-27-66	252.8	352.2	200
		11-28-66	252.6	352.4	
		12-21-66	252.7	352.3	
		1-26-67	252.4	352.6	
		2-17-67	252.4	352.6	
		3-21-67	252.6	352.4	
		4-25-67	252.7	352.3	
		5-24-67	252.6	352.4	
		6-20-67	252.6	352.4	
		7-21-67	252.6	352.4	
		8-29-67	253.1	351.9	
		9-27-67	252.9	352.1	
01N/13W-28D01S	536.0	11-15-66	131.9	404.1	101
		4-12-67	133.2	402.8	
01N/13W-29A01S	540.4	11-15-66	94.0	446.4	101
		4-12-67	97.3	443.1	
01N/13W-29L01S	461.0	11-15-66	113.2	347.8	101
		4-10-67	113.3	347.7	
01N/13W-32C01S	425.5	10-05-66	73.1	352.4	101
		11-15-66	72.7	352.8	
		12-13-66	72.3	353.2	
		1-04-67	72.4	353.1	
		2-01-67	71.3	354.2	
		3-06-67	68.2	357.3	
		4-10-67	71.7	353.8	
		5-03-67	72.0	353.5	
		6-14-67	72.7	352.8	
		7-05-67	72.4	353.1	
		8-01-67	72.8	352.7	
		9-06-67	73.4	352.1	
01N/13W-32Q01S	415.2	10-26-66	56.1	359.1	200
		11-23-66	55.6	359.6	
		12-21-66	55.0	360.2	
		1-26-67	54.8	360.4	
		2-17-67	54.5	360.7	
		3-21-67	54.4	360.8	
01N/13W-32Q01S (CONT.)	415.2	4-25-67	54.1	361.1	200
		5-24-67	54.1	361.1	
		6-20-67	54.4	360.8	
		7-26-67	55.2	360.0	
		8-30-67	56.0	359.2	
		9-27-67	56.4	358.8	
01N/13W-33N02S	440.9	11-15-66	90.9	350.0	101
		4-10-67	82.3	358.6	
01N/13W-33N03S	435.7	11-15-66	84.1	351.6	101
		4-10-67	80.6	355.1	
01N/14W-04N03S	693.0	11-15-66	250.0(5)	443.0	101
		4-10-67	244.0(5)	449.0	
01N/14W-05N01S	707.2	10-20-66	248.2	459.0	200
		4-10-67	244.9	462.3	
01N/14W-05P01S	707.0	10-20-66	251.7	455.3	200
		4-10-67	248.0	459.0	
01N/14W-05P02S	708.2	10-21-66	250.9	457.3	200
		4-10-67	247.7	460.5	
01N/14W-06F01S	738.0	10-27-66	249.9	488.1	200
		11-28-66	247.9	490.1	
		12-22-66	254.4	483.6	
		1-27-67	253.0	485.0	
		2-21-67	258.5	479.5	
		3-22-67	261.0	477.0	
		4-25-67	247.6	490.4	
		5-26-67	255.4	482.6	
		6-21-67	257.6	480.4	
		7-21-67	259.9	478.1	
		8-27-67	263.0	475.0	
		9-02-67	252.3	485.7	
01N/14W-06L01S	732.0	10-21-66	(3)		200
		4-13-67	245.3	486.7	
01N/14W-06N01S	717.9	10-21-66	233.3	484.6	200
		4-13-67	233.6	484.3	
01N/14W-06P01S	721.1	10-21-66	239.9	481.2	200
		4-13-67	239.8	481.3	
01N/14W-06Q01S	713.0	10-20-66	243.4	469.6	200
		4-10-67	241.7	471.3	
01N/14W-06Q02S	714.0	10-21-66	245.1	468.9	200
		4-10-67	239.9	474.1	
01N/14W-06Q03S	712.0	10-20-66	238.5	473.5	200
		4-10-67	235.9	476.1	
01N/14W-06R01S	713.3	10-21-66	246.9	466.4	200
		4-10-67	244.2	469.1	
01N/14W-06R05S	710.0	10-20-66	251.4	458.6	200
		4-13-67	250.5	459.5	
01N/14W-07A01S	699.0	10-20-66	(4)		200
		11-23-66	(4)		
		4-10-67	254.5	444.5	
01N/14W-07G02S	691.6	10-06-66	221.0	470.6	200
		11-15-66	222.0	469.6	
		12-20-66	219.2	472.4	
		1-17-67	218.8	472.8	
		2-21-67	219.7	471.9	
		6-20-67	219.0	472.6	
01N/14W-07H01S	681.0	10-20-66	213.5	467.5	200
		11-23-66	210.7	470.3	
		4-13-67	209.8	471.2	
01N/14W-07J01S	677.5	10-20-66	205.7	471.8	200
		11-23-66	203.9	473.6	
		1-17-67	218.1	459.4	
		2-21-67	219.0	458.5	
		3-21-67	219.9	457.6	
		4-18-67	220.0	457.5	
		5-16-67	218.1	459.4	
		7-18-67	219.6	457.9	
		8-15-67	221.2	456.3	
		9-19-67	223.0	454.5	
01N/14W-07J03S	667.5	11-23-66	204.4	463.1	200
		4-13-67	203.4	464.1	
01N/14W-08A02S	687.0	10-21-66	244.7	442.3	200
		4-13-67	245.2	441.8	
01N/14W-08B01S	690.0	10-20-66	245.1	444.9	200
		10-21-66	246.8	443.2	
		4-13-67	244.4	445.6	

See page 117 for key to terms & abbreviations

TABLE C-I

GROUND WATER LEVELS AT WELLS

L A SAN GABRIEL RIVER HYDRO UNIT U-05.00

SAN FERNANDO HYDRO SUBUNIT U-05.80

SAN FERNANDO HYDRO SUBAREA U-05.81

STATE WELL NUMBER	GROUND SURFACE ELEVATION IN FEET	DATE	GROUND SURFACE TO WATER SURFACE IN FEET	WATER SURFACE ELEVATION IN FEET	AGENCY SUPPLYING DATA
01N/14W-08D01S	690.0	8-17-67	(0)		200
01N/14W-08E01S	682.3	2-10-67	(0)		101
		8-17-67	(0)		200
01N/14W-08F01S	673.5	2-10-66	(0)		101
		8-17-67	(0)		200
01N/14W-08J01S	665.5	11-14-66	230.2	435.3	200
		11-23-66	224.4	441.1	
		8-17-67	(0)		
01N/14W-08J03S	656.0	11-23-66	212.3	443.7	200
		4-13-67	208.4	447.6	
01N/14W-08J04S	665.0	11-23-66	209.1	455.9	200
		4-13-67	202.4	462.6	
01N/14W-08K01S	654.6	8-17-67	(0)		200
01N/14W-08L01S	669.0	11-23-66	222.0	447.0	200
		4-13-67	219.6	449.4	
01N/14W-08L02S	665.0	11-23-66	211.8	453.2	200
		4-13-67	212.6	452.4	
01N/14W-08P01S	654.5	2-10-67	(0)		101
		8-17-67	(0)		200
01N/14W-08R01S	635.0	2-10-67	(0)		101
		8-17-67	(0)		200
01N/14W-09A02S	661.8	10-02-66	233.9	427.9	101
		11-06-66	233.5	428.3	
		12-05-66	228.8	433.0	
		1-02-67	229.2	432.6	
		2-06-67	229.0	432.8	
01N/14W-09B04S	662.4	10-02-66	229.4	433.0	101
		11-06-66	228.3	434.1	
		12-05-66	223.6	438.8	
		1-02-67	221.6	440.8	
		2-06-67	219.8	442.6	
		3-06-67	218.9	443.5	
		4-03-67	218.0	444.4	
		5-08-67	214.8	447.6	
		6-05-67	218.6	443.8	
		7-03-67	223.8	438.6	
		8-07-67	225.8	436.6	
		9-04-67	226.1	436.3	
01N/14W-09D06S	693.0	11-15-66	284.0	409.0	101
		4-10-67	(3)		
01N/14W-09E03S	665.0	10-18-66	232.3	432.7	200
		11-15-66	230.8	434.2	
		1-17-67	230.2	434.8	
		2-14-67	229.5	435.5	
		3-14-67	228.9	436.1	
		4-18-67	226.8	438.2	
		5-16-67	225.2	439.8	
		6-20-67	228.3	436.7	
		7-18-67	230.9	434.1	
		8-15-67	232.8	432.2	
		9-19-67	233.8	431.2	
01N/14W-09G02S	641.0	10-02-66	220.2	420.8	101
		11-06-66	219.2	421.8	
		12-05-66	218.8	422.2	
		1-02-67	214.5	426.5	
		2-06-67	214.0	427.0	
		3-06-67	213.3	427.7	
		4-03-67	214.3	426.7	
		5-08-67	214.5	426.5	
		6-05-67	217.0	424.0	
		7-03-67	218.8	422.2	
		8-07-67	221.0	420.0	
		9-04-67	222.2	418.8	
01N/14W-09G03S	653.0	10-02-66	229.1	423.9	101
		11-06-66	229.1	423.9	
		12-05-66	227.3	425.7	
		1-02-67	225.1	427.9	
		2-06-67	224.3	428.7	
		3-06-67	224.1	428.9	
		4-03-67	224.5	428.5	
		5-08-67	224.1	428.9	
		6-05-67	224.8	428.2	
		7-03-67	227.1	425.9	
		8-07-67	230.1	422.9	
		9-04-67	232.9	420.1	
01N/14W-09H01S	644.9	10-02-66	223.3	421.6	101
		11-06-66	223.6	421.3	
		12-05-66	216.9	428.0	
		1-02-67	218.1	426.8	
		2-06-67	217.3	427.6	

SAN FERNANDO HYDRO SUBUNIT U-05.80

SAN FERNANDO HYDRO SUBAREA U-05.81

STATE WELL NUMBER	GROUND SURFACE ELEVATION IN FEET	DATE	GROUND SURFACE TO WATER SURFACE IN FEET	WATER SURFACE ELEVATION IN FEET	AGENCY SUPPLYING DATA
01N/14W-09H01S (CONT.)	644.9	3-06-67	216.0	428.9	101
		4-03-67	217.1	427.8	
		5-08-67	219.1	425.8	
		6-05-67	220.6	424.3	
		7-03-67	223.1	421.8	
		8-07-67	226.1	418.8	
		9-04-67	229.6	415.3	
01N/14W-09K01S	621.0	10-02-66	201.8	419.2	101
		11-06-66	208.0	413.0	
		12-05-66	195.2	425.8	
		1-02-67	194.3	426.7	
		2-06-67	200.5	420.5	
		3-06-67	202.5	418.5	
		4-03-67	201.5	419.5	
		5-08-67	200.8	420.2	
		6-05-67	214.5	406.5	
		7-03-67	210.5	410.5	
		8-07-67	207.7	413.3	
		9-11-67	214.0	407.0	
01N/14W-09L04S	650.5	10-02-66	210.7(5)	439.8	101
		11-06-66	218.4(5)	432.1	
		12-05-66	214.4(5)	436.1	
		1-02-67	214.3(5)	436.2	
		2-06-67	208.9(5)	441.6	
		3-06-67	216.5(5)	434.0	
		4-03-67	213.5(5)	437.0	
		5-08-67	218.4(5)	432.1	
		6-05-67	216.9(5)	433.6	
		7-03-67	225.1(5)	425.4	
		8-07-67	224.9(5)	425.6	
		9-04-67	226.7(5)	423.8	
01N/14W-09P01S	636.9	10-02-66	210.0	426.9	101
		11-06-66	215.0	421.9	
		12-05-66	210.4	426.5	
		1-02-67	205.3	431.6	
		2-06-67	205.5	431.4	
		3-06-67	208.5	428.4	
		4-03-67	198.0	438.9	
		5-08-67	206.5	430.4	
		6-05-67	212.8	424.1	
		7-03-67	216.2	420.7	
		8-07-67	216.2	420.7	
		9-04-67	217.3	419.6	
01N/14W-11Q01S	555.0	10-02-66	140.9(5)	414.1	101
		11-06-66	140.1(5)	414.9	
		12-05-66	139.6(5)	415.4	
		1-02-67	139.4(5)	415.6	
		2-06-67	141.9(5)	413.1	
		3-06-67	140.2(5)	414.8	
		4-03-67	142.9(5)	412.1	
		5-08-67	142.5(5)	412.5	
		6-05-67	143.1(5)	411.9	
		7-03-67	146.5(5)	408.5	
		8-07-67	155.7(5)	399.3	
		9-04-67	142.4(5)	412.6	
01N/14W-13G01S	532.0	11-15-66	60.9	471.1	101
		4-10-67	62.5	469.5	
01N/14W-13R01S	488.8	10-04-66	259.8(1)	229.0	101
		11-01-66	261.8(1)	227.0	
		11-15-66	232.8(5)	256.0	
		11-22-66	228.8(5)	260.0	
		12-06-66	214.8(5)	274.0	
		12-27-66	220.8(5)	268.0	
		1-10-67	228.8(5)	260.0	
		1-24-67	224.8(5)	264.0	
		2-07-67	223.8(5)	265.0	
		2-28-67	226.8(5)	262.0	
		3-14-67	234.8(5)	254.0	
		3-21-67	231.8(5)	257.0	
		4-11-67	231.3(5)	257.5	
		4-25-67	225.8(5)	263.0	
		5-16-67	255.8(1)	233.0	
		6-20-67	260.8(1)	228.0	
		7-18-67	263.8(1)	225.0	
		8-15-67	265.8(1)	223.0	
		9-12-67	269.8(1)	219.0	
01N/14W-13R02S	479.0	10-04-66	226.0(5)	253.0	101
		10-11-66	225.0(5)	254.0	
		11-22-66	223.0(5)	256.0	
		11-29-66	222.0(5)	257.0	
		12-06-66	216.0(5)	263.0	
		12-27-66	216.0(5)	263.0	
		1-10-67	218.0(5)	261.0	
		1-24-67	218.0(5)	261.0	
		2-14-67	219.0(5)	260.0	
		2-28-67	221.0(5)	258.0	
		5-23-67	266.0(1)	213.0	
		6-27-67	274.0(1)	205.0	
		7-11-67	276.0(1)	203.0	
		8-08-67	273.0(1)	206.0	
		9-12-67	278.0(1)	201.0	

See page 117 for key to terms & abbreviations

TABLE C-1

GROUND WATER LEVELS AT WELLS

L A SAN GABRIEL RIVER HYDRO UNIT U-05.00

SAN FERNANDO HYDRO SUBUNIT U-05.80
SAN FERNANDO HYDRO SUBAREA U-05.81

STATE WELL NUMBER	GROUND SURFACE ELEVATION IN FEET	DATE	GROUND SURFACE TO WATER SURFACE IN FEET	WATER SURFACE ELEVATION IN FEET	AGENCY SUPPLYING DATA
01N/14W-14B08S	559.0	10-02-66	142.4(5)	416.6	101
		11-06-66	141.0(5)	418.0	
		12-05-66	140.3(5)	418.7	
		1-02-67	139.9(5)	419.1	
		2-06-67	142.6(5)	416.4	
		3-06-67	143.0(5)	416.0	
		4-03-67	142.5(5)	416.5	
		5-08-67	144.0(5)	415.0	
		6-05-67	143.8(5)	415.2	
		7-03-67	146.0(5)	413.0	
		8-07-67	156.5(5)	402.5	
		9-04-67	142.0(5)	417.0	
01N/14W-14F05S	545.9	10-05-66	131.4	414.5	101
		11-15-66	130.2	415.7	
		12-13-66	128.4	417.5	
		1-04-67	131.2	414.7	
		2-01-67	131.7	414.2	
		3-06-67	131.0	414.9	
		4-10-67	131.5	414.4	
		5-03-67	130.9	415.0	
		6-14-67	132.1	413.8	
		7-05-67	132.5	413.4	
		8-01-67	132.9	413.0	
		9-06-67	134.0	411.9	
01N/14W-15P02S	553.9	10-18-66	185.3	368.6	200
		11-15-66	183.7	370.2	
		12-20-66	185.4	368.5	
		1-17-67	187.4	366.5	
		2-14-67	188.2	365.7	
		3-14-67	189.3	364.6	
		4-18-67	186.7	367.2	
		5-16-67	186.6	367.3	
		6-20-67	188.0	365.9	
		7-18-67	190.1	363.8	
		8-15-67	191.2	362.7	
		9-19-67	192.8	361.1	
01N/14W-16D01S	621.7	10-22-66	DRY		200
		11-28-66	DRY		
		12-22-66	DRY		
		2-10-67	(0)		101
		4-28-67	DRY		200
		8-17-67	(0)		
01N/14W-16E01S	613.2	11-23-66	198.0	415.2	200
		4-13-67	196.1	417.1	
01N/14W-16P04S	592.9	10-27-66	DRY		200
		11-28-66	DRY		
		12-22-66	DRY		
		4-13-67	DRY		
01N/14W-17A01S	626.3	2-10-67	(0)		101
		8-17-67	(0)		200
01N/14W-17H01S	620.0	11-15-66	DRY		101
		4-10-67	DRY		
01N/14W-18L02S	641.9	10-18-66	158.4	483.5	200
		11-15-66	158.6	483.3	
		12-20-66	158.3	483.6	
		1-17-67	158.9	483.0	
		2-21-67	159.5	482.4	
		3-14-67	159.8	482.1	
		7-18-67	160.9	481.0	
		8-15-67	161.4	480.5	
		9-19-67	162.1	479.8	
01N/14W-19A05S	611.1	10-27-66	112.0	499.1	200
		4-11-67	112.9	498.2	
01N/14W-19B03S	627.8	10-27-66	132.6	495.2	200
		11-28-66	132.7	495.1	
		1-27-67	133.2	494.6	
		2-21-67	133.6	494.2	
		3-07-67	153.9	473.9	
		4-25-67	134.3	493.5	
		5-26-67	134.1	493.7	
		6-21-67	134.5	493.3	
		7-21-67	135.0	492.8	
		8-29-67	135.7	492.1	
		9-28-67	136.1	491.7	
01N/14W-19D01S	639.1	10-27-66	138.6	500.5	200
		4-10-67	138.8	500.3	
01N/14W-20F02S	594.1	10-11-66	153.8	440.3	200
		11-15-66	153.9	440.2	
		12-06-66	153.1	441.0	
		1-03-67	153.9	440.2	
		2-07-67	153.7	440.4	
		3-07-67	153.9	440.2	
		4-11-67	153.8	440.3	
		5-02-67	154.2	439.9	
		6-06-67	153.6	440.5	

SAN FERNANDO HYDRO SUBUNIT U-05.80
SAN FERNANDO HYDRO SUBAREA U-05.81

STATE WELL NUMBER	GROUND SURFACE ELEVATION IN FEET	DATE	GROUND SURFACE TO WATER SURFACE IN FEET	WATER SURFACE ELEVATION IN FEET	AGENCY SUPPLYING DATA
01N/14W-20F02S (CONT.)	594.1	7-04-67	153.9	440.2	200
		8-01-67	153.9	440.2	
		9-05-67	155.3	438.8	
01N/14W-22H03S	535.6	11-15-66	180.9	354.7	101
		4-10-67	187.5	348.1	
01N/14W-23A03S	480.6	10-26-66	40.3	440.3	200
		10-27-66	(1)		
		11-28-66	197.3	283.3	
		12-22-66	(4)		
		1-27-67	187.5	293.1	
		2-21-67	198.7	281.9	
		3-22-67	(1)		
		4-25-67	40.1	440.5	
		4-26-67	180.8	299.8	
		5-26-67	(1)		
		6-21-67	(1)		
		7-26-67	(1)		
		8-30-67	(1)		
		9-28-67	(1)		
01N/14W-23L01S	487.6	10-18-66	77.3	410.3	200
		11-15-66	95.2	392.4	
		1-17-67	DRY		
		2-14-67	DRY		
		3-14-67	DRY		
		3-28-67	91.9	395.7	
		4-18-67	108.3	379.3	
		4-25-67	DRY		
		5-16-67	94.2	393.4	
		6-20-67	90.7	396.9	
		7-18-67	100.8	386.8	
		8-15-67	95.5	392.1	
		9-19-67	DRY		
01N/14W-23M02S	512.0	10-26-66	142.0	370.0	200
		11-28-66	150.1	361.9	
		12-22-66	163.6	348.4	
		1-27-67	169.8	342.2	
		2-21-67	173.0	339.0	
		3-22-67	172.7	339.3	
		4-26-67	161.6	350.4	
		5-26-67	157.4	354.6	
		6-21-67	157.8	354.2	
		7-26-67	159.4	352.6	
		8-29-67	159.9	352.1	
		9-28-67	167.3	344.7	
01N/14W-24D03S	475.8	4-10-67	(1)		101
01N/14W-24E09S	477.5	10-18-66	186.4	291.1	200
		11-15-66	178.3	299.2	
		12-20-66	183.1	294.4	
		1-17-67	187.6	289.9	
		2-21-67	190.2	287.3	
		3-21-67	191.3	286.2	
		4-25-67	180.6	296.9	
		5-16-67	184.6	292.9	
		6-20-67	187.7	289.8	
		7-18-67	191.7	285.8	
		8-15-67	195.1	282.4	
		9-19-67	218.4	259.1	
01N/14W-24H01S	461.0	10-18-66	210.5	250.5	200
		11-15-66	205.7	255.3	
		12-13-66	200.9	260.1	
		1-16-67	203.3	257.7	
		2-14-67	202.3	258.7	
		3-14-67	206.0	255.0	
		4-18-67	203.6	257.4	
		5-16-67	205.2	255.8	
		6-13-67	209.4	251.6	
		6-16-67	209.4	251.6	
		7-10-67	212.9	248.1	
		8-15-67	215.6	245.4	
		9-19-67	217.2	243.8	
01N/14W-24H03S	462.0	10-26-66	(1)		200
		11-28-66	200.3	261.7	
		12-22-66	(1)		
		1-27-67	199.9	262.1	
		2-21-67	(1)		
		4-26-67	198.9	263.1	
		5-26-67	(1)		
		6-21-67	(1)		
		7-18-67	(1)		
		8-30-67	(1)		
		9-28-67	216.2	245.8	
01N/14W-27E02S	525.8	10-28-66	37.0	488.8	200
		11-15-66	37.1	488.7	101
		4-10-67	35.4	490.4	
		4-28-67	35.1	490.7	200
01N/14W-28B01S	544.3	10-27-66	(1)		200
		11-29-66	(1)		
		12-22-66	(1)		

See page 117 for key to terms & abbreviations

TABLE C-I

GROUND WATER LEVELS AT WELLS

L A SAN GABRIEL RIVER HYDRO UNIT U-05.00

SAN FERNANDO HYDRO SUBUNIT U-05.80
SAN FERNANDO HYDRO SUBAREA U-05.81

STATE WELL NUMBER	GROUND SURFACE ELEVATION IN FEET	DATE	GROUND SURFACE TO WATER SURFACE IN FEET	WATER SURFACE ELEVATION IN FEET	AGENCY SUPPLYING DATA
01N/14W-28B01S (CONT.)	544.3	1-27-67	167.1	377.2	200
		2-21-67	(1)		
		3-30-67	(1)		
		4-26-67	(1)		
		5-26-67	(1)		
		6-21-67	(1)		
		7-26-67	(1)		
		8-29-67	(1)		
		9-28-67	(1)		
01N/14W-28R01S	768.0	11-15-66	100.7	667.3	101
		4-10-67	100.3	667.7	
01N/15W-01K01S	725.6	10-21-66	225.1	500.5	200
		4-13-67	225.3	500.3	
01N/15W-01P04S	719.9	10-21-66	217.8	502.1	200
		4-10-67	219.2	500.7	
01N/15W-01Q02S	721.2	10-21-66	223.2	498.0	200
		4-13-67	223.9	497.3	
01N/15W-01Q03S	720.0	10-21-66	226.3	493.7	200
		4-13-67	226.9	493.1	
01N/15W-01Q04S	719.9	10-21-66	223.4	496.5	200
		4-13-67	223.9	496.0	
01N/15W-02Q01S	711.1	10-20-66	(9)		200
		4-10-67	(4)		
01N/15W-02R01S	723.9	10-21-66	206.1	517.8	200
		4-10-67	206.2	517.7	
01N/15W-06N01S	743.0	10-19-66	142.8	600.2	200
		11-23-66	142.9	600.1	
		12-21-66	142.9	600.1	
		1-19-67	143.1	599.9	
		2-21-67	143.3	599.7	
		3-15-67	143.4	599.6	
		4-12-67	143.3	599.7	
		5-17-67	143.1	599.9	
		6-15-67	142.6	600.4	
		7-20-67	141.7	601.3	
		8-16-67	140.7	602.3	
		9-14-67	140.2	602.8	
01N/15W-06P01S	740.0	2-09-67	(0)		101
		8-17-67	(0)		200
01N/15W-07E01S	724.8	10-19-66	97.6	627.2	200
		11-23-66	98.0	626.8	
		12-21-66	97.9	626.9	
		1-19-67	98.5	626.3	
		2-21-67	98.5	626.3	
		3-15-67	98.9	625.9	
		4-13-67	98.4	626.4	
		7-20-67	95.5	629.3	
		8-16-67	95.1	629.7	
		9-14-67	94.8	630.0	
01N/15W-07F02S	718.0	10-28-66	108.3	609.7	200
		8-17-67	(0)		
01N/15W-07Q01S	705.3	10-28-66	(3)		200
		4-13-67	(4)		
01N/15W-08R01S	700.4	10-26-66	121.5	578.9	200
		11-21-66	122.0	578.4	
		12-12-66	121.9	578.5	
		1-16-67	122.7	577.7	
		2-13-67	122.9	577.5	
		3-15-67	123.0	577.4	
		4-13-67	122.2	578.2	
		5-11-67	121.3	579.1	
		6-15-67	120.4	580.0	
		7-17-67	120.9	579.5	
		8-17-67	119.6	580.8	
		9-14-67	119.4	581.0	
01N/15W-09R02S	689.8	10-26-66	84.9	604.9	200
		11-21-66	81.0	608.8	
		12-12-66	79.9	609.9	
		1-16-67	80.7	609.1	
		2-13-67	80.4	609.4	
		3-13-67	80.6	609.2	
		4-13-67	80.9	608.9	
		5-11-67	81.0	608.8	
		6-15-67	81.7	608.1	
		7-17-67	82.5	607.3	
		8-17-67	83.2	606.6	
		9-14-67	83.6	606.2	
01N/15W-10H02S	707.2	10-26-66	178.6	528.6	200
		11-21-66	180.0	527.2	
		12-12-66	178.2	529.0	
		1-16-67	181.2	526.0	
		2-15-67	182.4	524.8	
01N/15W-10H02S (CONT.)	707.2	3-13-67	183.1	524.1	200
		4-13-67	179.1	528.1	
		5-11-67	177.3	529.9	
		6-15-67	177.0	530.2	
		7-17-67	179.6	527.6	
		8-17-67	179.7	527.5	
		9-14-67	179.4	527.8	
01N/15W-11R04S	673.7	10-05-66	DRY		101
		11-15-66	DRY		
		12-13-66	DRY		
		1-04-67	DRY		
		2-01-67	DRY		
		3-06-67	DRY		
		4-10-67	DRY		
		5-03-67	DRY		
		6-14-67	DRY		
		7-05-67	DRY		
		8-01-67	DRY		
		9-06-67	DRY		
01N/15W-14E01S	687.6	10-27-66	153.8	533.8	200
		4-11-67	154.3	533.3	
01N/15W-14J01S	668.1	10-18-66	148.7	519.4	200
		11-15-66	149.4	518.7	
		1-17-67	150.5	517.6	
		2-21-67	152.1	516.0	
		3-14-67	152.5	515.6	
		4-18-67	148.6	519.5	
		5-16-67	148.4	519.7	
		6-20-67	148.6	519.5	
		7-18-67	150.4	517.7	
		8-15-67	150.8	517.3	
		9-19-67	150.4	517.7	
01N/15W-15A02S	679.3	10-27-66	146.8	532.5	200
		11-21-66	148.1	531.2	
		12-12-66	146.6	532.7	
		1-16-67	149.6	529.7	
		2-13-67	150.8	528.5	
		3-13-67	151.4	527.9	
		4-13-67	147.2	532.1	
		5-11-67	145.6	533.7	
		6-15-67	145.6	533.7	
		7-17-67	146.0	533.3	
		8-17-67	148.1	531.2	
		9-14-67	147.8	531.5	
01N/15W-15R01S	658.9	12-13-66	DRY		101
		4-10-67	DRY		
01N/15W-16H01S	677.3	10-27-66	(8)		200
		4-11-67	(8)		
01N/15W-16H04S	678.2	10-27-66	119.3	558.9	200
		8-17-67	(0)		
01N/15W-17N02S	688.0	11-15-66	DRY		101
01N/15W-18N01S	717.1	10-19-66	7.4	709.7	200
		11-23-66	7.4	709.7	
		12-21-66	7.0	710.1	
		1-19-67	7.4	709.7	
		2-21-67	6.8	710.3	
		3-15-67	6.8	710.3	
		4-17-67	6.7	710.4	
		6-15-67	6.7	710.4	
		7-20-67	6.9	710.2	
		8-16-67	7.0	710.1	
		9-14-67	7.1	710.0	
01N/15W-21A02S	659.3	10-26-66	88.9	570.4	200
		11-21-66	89.4	569.9	
		12-12-66	89.4	569.9	
		1-16-67	89.9	569.4	
		2-13-67	90.4	568.9	
		3-13-67	90.7	568.6	
		4-13-67	90.5	568.8	
		5-11-67	89.7	569.6	
		6-15-67	89.5	569.8	
		7-17-67	89.6	569.7	
		8-17-67	89.7	569.6	
		9-14-67	89.6	569.7	
01N/15W-23A01S	652.4	10-27-66	132.1	520.3	200
		4-11-67	133.1	519.3	
01N/15W-23D01S	651.9	10-05-66	109.5	542.4	101
		11-15-66	109.8	542.1	
		12-13-66	109.1	542.8	
		2-01-67	110.7	541.2	
		3-06-67	111.3	540.6	
		4-11-67	111.1	540.8	
		5-03-67	110.0	541.9	
		6-14-67	108.3	543.6	
		7-05-67	108.2	543.7	
		8-01-67	108.6	543.3	

See page 117 for key to terms & abbreviations

TABLE C-I

GROUND WATER LEVELS AT WELLS

L A SAN GABRIEL RIVER HYDRO UNIT U-05.00

SAN FERNANDO HYDRO SUBUNIT U-05.80
SAN FERNANDO HYDRO SUBAREA U-05.81

STATE WELL NUMBER	GROUND SURFACE ELEVATION IN FEET	DATE	GROUND SURFACE TO WATER SURFACE IN FEET	WATER SURFACE ELEVATION IN FEET	AGENCY SUPPLYING DATA
01N/15W-23D01S	651.9	9-06-67	108.5	543.4	101
(CONT.)					
01N/15W-23J01S	631.8	10-27-66	14.0	617.8	200
		4-11-67	13.3	618.5	
01N/15W-23J02S	632.0	10-27-66	47.4	584.6	200
		8-17-67	(0)		
01N/15W-23L01S	636.0	10-27-66	43.0	593.0	200
		4-11-67	42.4	593.6	
01N/16W-02Q01S	728.4	10-05-66	30.7	697.7	101
		11-16-66	30.0	698.4	
		12-13-66	28.3	700.1	
		1-04-67	27.8	700.6	
		2-01-67	27.5	700.9	
		3-06-67	28.5	699.9	
		4-12-67	30.1	698.3	
		5-03-67	28.3	700.1	
		6-14-67	30.0	698.4	
		7-05-67	29.7	698.7	
		8-01-67	29.5	698.9	
		9-06-67	29.8	698.6	
01N/16W-03B01S	739.1	10-05-66	13.3	725.8	101
		11-16-66	12.7	726.4	
		12-13-66	12.0	727.1	
		1-04-67	11.9	727.2	
		2-01-67	11.4	727.7	
		3-06-67	11.2	727.9	
		4-12-67	10.9	728.2	
		5-03-67	10.7	728.4	
		6-14-67	11.5	727.6	
		7-05-67	11.9	727.2	
		8-01-67	12.5	726.6	
		9-06-67	13.0	726.1	
01N/16W-03D01S	753.0	10-19-66	6.5	746.5	200
		11-23-66	6.2	746.8	
		12-22-66	6.1	746.9	
		1-26-67	5.8	747.2	
		2-23-67	5.3	747.7	
		3-16-67	5.2	747.8	
		4-13-67	5.2	747.8	
		5-18-67	5.4	747.6	
		6-14-67	5.8	747.2	
		7-19-67	6.3	746.7	
		8-22-67	6.8	746.2	
		9-27-67	7.0	746.0	
01N/16W-03E01S	1096.5	10-19-66	361.8	734.7	200
		11-23-66	361.3	735.2	
		12-22-66	360.7	735.8	
		1-26-67	360.5	736.0	
		2-23-67	360.4	736.1	
		3-16-67	360.3	736.2	
		4-13-67	360.2	736.3	
		5-18-67	360.2	736.3	
		6-15-67	360.6	735.9	
		7-19-67	360.8	735.7	
		8-22-67	361.5	735.0	
		9-27-67	361.2	735.3	
01N/16W-03G02S	735.8	10-05-66	DRY		101
		11-16-66	DRY		
		12-13-66	DRY		
		1-04-67	DRY		
		2-01-67	DRY		
		3-06-67	DRY		
		4-12-67	DRY		
		5-03-67	DRY		
		6-14-67	DRY		
		7-05-67	DRY		
		8-01-67	DRY		
		9-06-67	DRY		
01N/16W-03G03S	738.7	10-05-66	13.8	724.9	101
		11-16-66	13.4	725.3	
		12-13-66	12.6	726.1	
		1-04-67	12.6	726.1	
		2-01-67	12.0	726.7	
		3-06-67	11.8	726.9	
		4-12-67	11.2	727.5	
		5-03-67	11.3	727.4	
		6-14-67	12.0	726.7	
		7-05-67	12.4	726.3	
		8-01-67	12.9	725.8	
		9-06-67	13.5	725.2	
01N/16W-03Q03S	737.5	10-19-66	28.1	709.4	200
		11-23-66	27.8	709.7	
		12-21-66	26.5	711.0	
		1-25-67	25.8	711.7	
		2-16-67	25.3	712.2	
		3-16-67	28.5	709.0	
		4-16-67	30.4	707.1	
		5-17-67	(1)		

SAN FERNANDO HYDRO SUBUNIT U-05.80
SAN FERNANDO HYDRO SUBAREA U-05.81

STATE WELL NUMBER	GROUND SURFACE ELEVATION IN FEET	DATE	GROUND SURFACE TO WATER SURFACE IN FEET	WATER SURFACE ELEVATION IN FEET	AGENCY SUPPLYING DATA
01N/16W-03Q03S	737.5	6-15-67	(1)		200
(CONT.)		7-20-67	15.2	722.3	
		8-16-67	27.0	710.5	
		9-15-67	26.9	710.6	
01N/16W-03R01S	732.1	10-19-66	32.5	699.6	200
		11-23-66	32.2	699.9	
		12-21-66	31.3	700.8	
		1-25-67	30.8	701.3	
		2-16-67	30.5	701.6	
		3-16-67	33.2	698.9	
		4-13-67	33.0	699.1	
		5-17-67	34.5	697.6	
		6-15-67	34.4	697.7	
		7-20-67	31.4	700.7	
		8-16-67	31.2	700.9	
		9-14-67	31.3	700.8	
01N/16W-04D01S	771.0	10-19-66	8.4	762.6	200
		11-23-66	7.8	763.2	
		12-22-66	5.7	765.3	
		1-26-67	6.5	764.5	
		2-23-67	6.5	764.5	
		3-16-67	6.5	764.5	
		4-14-67	6.4	764.6	
		5-18-67	6.8	764.2	
		6-15-67	7.1	763.9	
		7-19-67	7.6	763.4	
		8-22-67	8.1	762.9	
		9-27-67	8.4	762.6	
01N/16W-04E01S	778.0	10-19-66	DRY		200
		11-23-66	DRY		
		1-26-67	8.5	769.5	
		2-23-67	8.4	769.6	
		3-16-67	8.4	769.6	
		4-14-67	8.3	769.7	
		5-18-67	8.6	769.4	
		6-15-67	8.8	769.2	
		7-19-67	DRY		
		8-22-67	DRY		
		9-27-67	DRY		
01N/16W-04E02S	776.0	11-23-66	DRY		200
		12-22-66	20.7	755.3	
		1-26-67	20.3	755.7	
		2-23-67	20.0	756.0	
		3-16-67	20.0	756.0	
		4-14-67	19.9	756.1	
		7-19-67	20.8	755.2	
		8-22-67	20.9	755.1	
		9-27-67	20.8	755.2	
01N/16W-04F01S	758.0	10-19-66	DRY		200
		11-23-66	DRY		
		12-22-66	9.0	749.0	
		1-26-67	8.4	749.6	
		2-23-67	8.2	749.8	
		3-16-67	8.1	749.9	
		4-16-67	8.0	750.0	
		5-18-67	8.2	749.8	
		6-15-67	8.3	749.7	
		7-19-67	8.9	749.1	
		8-22-67	11.5	746.5	
		9-27-67	DRY		
01N/16W-04K01S	752.0	10-19-66	11.8	740.2	200
		11-23-66	11.5	740.5	
		12-22-66	11.3	740.7	
		1-26-67	10.9	741.1	
		2-03-67	10.7	741.3	
		3-16-67	10.1	741.9	
		4-14-67	10.3	741.7	
		5-18-67	10.6	741.4	
		6-14-67	10.4	741.6	
01N/16W-04M01S	761.5	10-19-66	13.9	747.6	200
		11-23-66	13.3	748.2	
		12-22-66	12.6	748.9	
		1-26-67	12.3	749.2	
		2-03-67	12.1	749.4	
		3-16-67	12.0	749.5	
		4-14-67	11.9	749.6	
		5-18-67	12.1	749.4	
		6-14-67	12.2	749.3	
		7-19-67	12.7	748.8	
		8-22-67	13.2	748.3	
		9-22-67	13.2	748.3	
01N/16W-04R01S	741.0	10-19-66	16.6	724.4	200
		11-23-66	16.1	724.9	
		12-21-66	15.1	725.9	
		2-16-67	14.3	726.7	
		3-16-67	15.1	725.9	
		4-13-67	15.5	725.5	
		5-17-67	16.2	724.8	
		6-15-67	16.5	724.5	
		7-20-67	15.4	725.6	

See page 117 for key to terms & abbreviations

TABLE C-I

GROUND WATER LEVELS AT WELLS

L A SAN GABRIEL RIVER HYDRO UNIT U-05.00

SAN FERNANDO HYDRO SUBUNIT U-05.80
SAN FERNANDO HYDRO SUBAREA U-05.81

STATE WELL NUMBER	GROUND SURFACE ELEVATION IN FEET	DATE	GROUND SURFACE TO WATER SURFACE IN FEET	WATER SURFACE ELEVATION IN FEET	AGENCY SUPPLYING DATA
01N/16W-04R01S	741.0	8-16-67	15.7	725.3	200
(CONT.)		9-19-67	16.0	725.0	
01N/16W-05D01S	790.0	10-19-66	DRY		200
		11-23-66	DRY		
		12-22-66	8.5	781.5	
		1-26-67	8.3	781.7	
		2-23-67	8.3	781.7	
		3-16-67	8.4	781.6	
		4-14-67	8.4	781.6	
		5-18-67	8.5	781.5	
		6-15-67	8.7	781.3	
		7-19-67	8.7	781.3	
		8-22-67	DRY		
		9-27-67	DRY		
01N/16W-05E01S	784.0	10-19-66	8.6	775.4	200
		11-23-66	7.9	776.1	
		12-22-66	7.0	777.0	
		1-26-67	6.7	777.3	
		2-16-67	6.8	777.2	
		3-16-67	6.8	777.2	
		4-13-67	6.7	777.3	
		5-18-67	7.0	777.0	
		6-15-67	7.3	776.7	
		7-19-67	7.7	776.3	
		8-17-67	8.5	775.5	
		9-27-67	8.6	775.4	
01N/16W-05F02S	777.2	10-19-66	DRY		200
		11-23-66	4.5	772.7	
		12-22-66	3.8	773.4	
		1-26-67	3.0	774.2	
		2-16-67	3.7	773.5	
		3-16-67	3.7	773.5	
		4-13-67	3.6	773.6	
		5-18-67	4.0	773.2	
		6-15-67	4.3	772.9	
		7-19-67	DRY		
		8-17-67	DRY		
		9-27-67	DRY		
01N/16W-05K01S	772.0	10-19-66	17.9	754.1	200
		11-23-66	17.5	754.5	
		12-22-66	16.8	755.2	
		1-26-67	16.5	755.5	
		2-16-67	16.2	755.8	
		3-16-67	16.1	755.9	
		4-13-67	16.0	756.0	
		5-18-67	16.1	755.9	
		6-14-67	16.3	755.7	
01N/16W-05M01S	780.0	10-19-66	15.2	764.8	200
		11-23-66	14.6	765.4	
		12-22-66	14.0	766.0	
		1-26-67	13.7	766.3	
		2-16-67	13.6	766.4	
		3-16-67	13.5	766.5	
		4-13-67	13.5	766.5	
		5-18-67	13.7	766.3	
		6-14-67	13.9	766.1	
		7-19-67	14.3	765.7	
		8-17-67	14.8	765.2	
		9-27-67	15.1	764.9	
01N/16W-05Q02S	768.0	10-28-66	17.5	750.5	200
		4-13-67	16.7	751.3	
01N/16W-06G02S	788.7	10-05-66	18.3	770.4	101
		11-21-66	17.5	771.2	
		12-14-66	16.8	771.9	
		1-04-67	16.4	772.3	
		2-01-67	16.3	772.4	
		3-06-67	15.9	772.8	
		4-14-67	16.6	772.1	
		5-03-67	16.1	772.6	
		6-14-67	16.6	772.1	
		7-05-67	16.6	772.1	
		8-01-67	16.4	772.3	
		9-06-67	16.6	772.1	
01N/16W-06K04S	784.8	10-05-66	DRY		101
		11-16-66	14.6	770.2	
		12-14-66	14.6	770.2	
		1-04-67	DRY		
		2-01-67	DRY		
		3-06-67	DRY		
		4-12-67	14.6	770.2	
		5-03-67	(6)		
01N/16W-06K05S	786.8	11-16-66	DRY		101
		4-10-67	DRY		
01N/16W-09D01S	757.0	10-19-66	17.2	739.8	200
		11-23-66	15.7	741.3	
		12-21-66	16.6	740.4	
		2-16-67	16.3	740.7	
		3-16-67	16.3	740.7	

SAN FERNANDO HYDRO SUBUNIT U-05.80
SAN FERNANDO HYDRO SUBAREA U-05.81

STATE WELL NUMBER	GROUND SURFACE ELEVATION IN FEET	DATE	GROUND SURFACE TO WATER SURFACE IN FEET	WATER SURFACE ELEVATION IN FEET	AGENCY SUPPLYING DATA
01N/16W-09D01S	757.0	4-13-67	16.3	740.7	200
(CONT.)		5-18-67	16.1	740.9	
		6-15-67	16.2	740.8	
		7-20-67	16.4	740.6	
		8-16-67	16.5	740.5	
		9-19-67	16.7	740.3	
01N/16W-09G01S	752.0	11-16-66	DRY		101
		4-10-67	DRY		
01N/16W-11D02S	727.0	11-16-66	29.7	697.3	101
		4-12-67	28.0	699.0	
01N/16W-11L02S	728.0	11-15-66	DRY		101
		4-10-67	DRY		
01N/16W-15K01S	813 0	10-19-66	24.7	788.3	200
		11-23-66	24.8	788.2	
		12-21-66	24.9	788.1	
		1-19-67	25.1	787.9	
		2-16-67	24.7	788.3	
		3-15-67	24.6	788.4	
		4-13-67	24.4	788.6	
		5-17-67	24.1	788.9	
		6-15-67	24.0	789.0	
		7-20-67	24.1	788.9	
		8-16-67	24.3	788.7	
		9-14-67	24.6	788.4	
01N/16W-16G05S	788.5	10-19-66	13.4	775.1	200
		11-23-66	12.7	775.8	
		12-22-66	12.3	776.2	
		1-26-67	11.8	776.7	
		2-16-67	11.6	776.9	
		3-16-67	11.5	777.0	
		4-13-67	11.5	777.0	
		5-18-67	11.9	776.6	
		6-14-67	11.8	776.7	
		7-19-67	12.3	776.2	
		8-17-67	12.8	775.7	
		9-27-67	13.2	775.3	
01N/16W-18F01S	867.0	10-19-66	15.2	851.8	200
		11-23-66	15.0	852.0	
		12-21-66	14.8	852.2	
		1-25-67	14.6	852.4	
		2-16-67	14.6	852.4	
		3-16-67	14.6	852.4	
		4-13-67	14.5	852.5	
		5-17-67	14.6	852.4	
		6-15-67	14.5	852.5	
		7-19-67	14.4	852.6	
		8-16-67	14.5	852.5	
		9-19-67	14.5	852.5	
01N/17W-01K01S	800.0	10-05-66	12.4	787.6	101
		11-16-66	11.8	788.2	
		12-14-66	11.3	788.7	
		1-04-67	11.8	788.2	
		2-01-67	11.3	788.7	
		3-06-67	11.5	788.5	
		4-14-67	11.3	788.7	
		5-03-67	11.5	788.5	
		6-14-67	11.7	788.3	
		7-05-67	11.8	788.2	
		8-01-67	12.1	787.9	
		9-06-67	12.3	787.7	
01N/17W-03N03S	898.0	11-16-66	53.7	844.3	101
		4-12-67	42.9	855.1	
01N/17W-03P01S	870.0	11-16-66	27.2	842.8	101
		4-14-67	25.8	844.2	
01N/17W-11F06S	842.0	11-16-66	26.0	816.0	101
		4-14-67	25.2	816.8	
01N/17W-11G04S	833.0	11-16-66	28.0	805.0	101
		4-14-67	24.0	809.0	
01N/17W-12N01S	844.6	4-01-67	(7)		200
		6-01-67	(7)		
01N/17W-13L01S	871.8	12-13-66	8.1	863.7	101
		4-14-67	7.5	864.3	
01S/13W-04E01S	394.8	10-26-66	42.2	352.6	200
		11-23-66	42.2	352.6	
		12-21-66	41.8	353.0	
		1-26-67	41.4	353.4	
		2-17-67	41.1	353.7	
		3-21-67	41.6	353.2	
		4-26-67	40.2	354.6	
		5-24-67	40.0	354.8	
		6-20-67	39.9	354.9	
		7-26-67	40.3	354.5	
		8-30-67	40.7	354.1	
		9-27-67	41.0	353.8	

See page 117 for key to terms & abbreviations

TABLE C-I

GROUND WATER LEVELS AT WELLS

L A SAN GABRIEL RIVER HYDRO UNIT U-05.00

SAN FERNANDO HYDRO SUBUNIT U-05.80

SAN FERNANDO HYDRO SUBAREA U-05.81

STATE WELL NUMBER	GROUND SURFACE ELEVATION IN FEET	DATE	GROUND SURFACE TO WATER SURFACE IN FEET	WATER SURFACE ELEVATION IN FEET	AGENCY SUPPLYING DATA
01S/13W-04J01S	373.7	10-25-66	109.1	264.6	200
		11-23-66	108.8	264.9	
		12-20-66	109.4	264.3	
		1-26-67	110.8	262.9	
		2-17-67	109.4	264.3	
		3-21-67	107.6	266.1	
		4-25-67	105.4	268.3	
		5-24-67	103.3	270.4	
		6-20-67	101.4	272.3	
		7-26-67	99.8	273.9	
		8-30-67	98.4	275.3	
		9-27-67	96.6	277.1	
01S/13W-04K01S	381.1	10-25-66	(1)		200
		11-23-66	(1)		
		12-21-66	(1)		
		2-17-67	(1)		
		3-21-67	(1)		
		4-26-67	(1)		
		5-24-67	(1)		
		6-20-67	(1)		
		7-26-67	(1)		
		8-30-67	(1)		
		9-28-67	(1)		
01S/13W-04L03S	381.2	10-25-66	(1)		200
		11-23-66	(1)		
		12-21-66	(1)		
		1-25-67	(9)		
		2-17-67	(9)		
		3-21-67	(9)		
		4-26-67	(9)		
		5-24-67	(9)		
		6-20-67	(9)		
		7-26-67	(9)		
		8-30-67	(9)		
		9-28-67	(9)		
01S/13W-04L04S	367.0	10-25-66	(1)		200
		11-23-66	(1)		
		12-21-66	(1)		
		1-25-67	(1)		
		2-17-67	(1)		
		3-21-67	(1)		
		4-21-67	(1)		
		5-24-67	(1)		
		6-20-67	(1)		
		7-26-67	98.2	268.8	
		8-30-67	96.0	271.0	
		9-28-67	92.9	274.1	
01S/13W-04P01S	367.4	10-25-66	(2)		200
		11-23-66	(2)		
		12-20-66	108.1	259.3	
		1-25-67	(2)		
		2-17-67	(2)		
		3-21-67	(2)		
		4-26-67	(2)		
		5-24-67	(2)		
		6-20-67	(2)		
		7-26-67	91.4	276.0	
		8-30-67	88.7	278.7	
		9-28-67	86.3	281.1	
01S/13W-04P02S	367.7	10-11-66	107.0	260.7	200
		11-15-66	105.2	262.5	
		12-20-66	109.2	258.5	
		1-17-67	110.8	256.9	
		2-14-67	100.0	267.7	
		3-14-67	105.9	261.8	
		4-18-67	103.2	264.5	
		5-16-67	100.6	267.1	
		6-20-67	97.1	270.6	
		7-18-67	94.5	273.2	
		8-15-67	92.9	274.8	
		9-19-67	90.2	277.5	
01S/13W-04P03S	366.8	10-25-66	106.8	260.0	200
		11-23-66	105.3	261.5	
		12-20-66	109.2	257.6	
		1-25-67	108.6	258.2	
		2-17-67	106.4	260.4	
		3-21-67	104.8	262.0	
		4-26-67	101.9	264.9	
		5-24-67	99.4	267.4	
		6-20-67	96.5	270.3	
		7-26-67	93.8	273.0	
		8-30-67	91.4	275.4	
		9-28-67	88.7	278.1	
01S/13W-09801S	346.4	10-25-66	63.9	282.5	200
		11-23-66	62.2	284.2	
		12-20-66	60.9	285.5	
		1-25-67	60.4	286.0	
		2-17-67	60.3	286.1	
		3-21-67	58.5	287.9	
		4-26-67	55.6	290.8	

SAN FERNANDO HYDRO SUBUNIT U-05.80

SAN FERNANDO HYDRO SUBAREA U-05.81

STATE WELL NUMBER	GROUND SURFACE ELEVATION IN FEET	DATE	GROUND SURFACE TO WATER SURFACE IN FEET	WATER SURFACE ELEVATION IN FEET	AGENCY SUPPLYING DATA
01S/13W-09801S (CONT.)	346.4	5-24-67	53.2	293.2	200
		7-26-67	51.8	294.6	
		8-30-67	50.6	295.8	
		9-28-67	48.5	297.9	
01S/13W-09802S	346.0	10-25-66	64.1	281.9	200
		11-23-66	61.6	284.4	
		12-20-66	61.7	284.3	
		1-25-67	(8)		
		2-17-67	60.1	285.9	
		7-26-67	(1)		
		8-30-67	(1)		
		9-28-67	(1)		
01S/13W-10N01S	335.0	10-24-66	30.4	304.6	200
		11-23-66	28.6	306.4	
		12-20-66	28.6	306.4	
		1-25-67	27.2	307.8	
		2-17-67	26.6	308.4	
		3-21-67	26.4	308.6	
		4-27-67	25.7	309.3	
		6-27-67	25.9	309.1	
		7-26-67	25.7	309.3	
		8-30-67	25.7	309.3	
		9-28-67	25.1	309.9	
02N/14W-18N01S	940.0	11-02-66	DRY		101
		12-13-66	165.5	774.5	
		12-19-66	158.9	781.1	
		12-27-66	156.8	783.2	
		1-03-67	150.5	789.5	
		1-10-67	143.7	796.3	
		1-17-67	136.5	803.5	
		1-25-67	148.0	792.0	
		2-01-67	150.3	789.7	
		2-08-67	136.0	804.0	
		2-15-67	135.6	804.4	
		2-21-67	144.0	796.0	
		3-01-67	154.3	785.7	
		3-08-67	161.2	778.8	
		3-21-67	142.2	797.8	
		3-28-67	109.7	830.3	
		4-04-67	113.7	826.3	
		4-12-67	131.7	808.3	
		4-19-67	120.7	819.3	
		4-28-67	95.5	844.5	
		5-02-67	88.4	851.6	
		5-08-67	81.6	358.4	
		5-16-67	76.9	863.1	
		6-04-67	118.5	821.5	
		6-12-67	133.0	807.0	
		6-19-67	141.5	798.5	
		6-23-67	113.7	826.3	
		6-28-67	105.9	834.1	
		7-03-67	112.0	828.0	
		7-10-67	125.9	814.1	
		7-17-67	138.3	801.7	
		7-26-67	149.0	791.0	
		8-01-67	154.6	785.4	
		8-09-67	160.6	779.4	
		8-16-67	165.3	774.7	
		9-20-67	160.2	779.8	
02N/14W-18N06S	940.0	11-02-66	DRY		101
		12-13-66	12.6	927.4	
		12-19-66	9.8	930.2	
		12-27-66	50.6	889.4	
		1-03-67	46.7	893.3	
		1-10-67	28.2	911.8	
		1-17-67	55.5	884.5	
		1-25-67	83.0	857.0	
		2-01-67	42.0	898.0	
		2-08-67	31.1	908.9	
		2-15-67	61.6	878.4	
		2-21-67	79.2	860.8	
		3-01-67	87.6	852.4	
		3-08-67	92.1	847.9	
		3-21-67	4.4	935.6	
		3-28-67	3.3	936.7	
		4-04-67	54.8	885.2	
		4-12-67	86.0	854.0	
		4-19-67	6.8	933.2	
		4-28-67	3.6	936.4	
		5-02-67	3.1	936.9	
		5-08-67	3.1	936.9	
		5-16-67	4.3	935.7	
		6-04-67	90.5	849.5	
		6-12-67	94.8	845.2	
		6-19-67	96.7	843.3	
		6-23-67	4.5	935.5	
		6-28-67	20.4	919.6	
		7-03-67	61.4	878.6	
		7-17-67	94.3	845.7	
		8-01-67	105.6	834.4	
02N/14W-19M02S	906.0	10-28-66	247.3	658.7	200
		11-17-66	252.3	653.7	
		12-15-66	251.8	654.2	

See page 117 for key to terms & abbreviations

TABLE C-I

GROUND WATER LEVELS AT WELLS

L A SAN GABRIEL RIVER HYDRO UNIT U-05.00

SAN FERNANDO HYDRO SUBUNIT U-05.80

SAN FERNANDO HYDRO SUBAREA U-05.81

STATE WELL NUMBER	GROUND SURFACE ELEVATION IN FEET	DATE	GROUND SURFACE TO WATER SURFACE IN FEET	WATER SURFACE ELEVATION IN FEET	AGENCY SUPPLYING DATA
02N/14W-19M02S (CONT.)	906.0	1-19-67	231.6	674.4	200
		2-06-67	217.4	688.6	101
		2-17-67	212.2	693.8	200
		3-17-67	218.5	687.5	
		3-21-67	218.4	687.6	101
		3-28-67	214.4	691.6	
		4-14-67	205.2	700.8	200
		4-17-67	205.4	700.6	101
		5-02-67	198.4(5)	707.6	
		5-11-67	178.7	727.3	200
		5-16-67	218.4(5)	687.6	101
		6-05-67	183.4(5)	722.6	
		6-16-67	188.4	717.6	200
		7-26-67	189.3	716.7	
		8-25-67	209.2	696.8	
		9-15-67	213.5	692.5	
02N/14W-19Q01S	782.4	10-01-66	113.4	669.0	101
		11-03-66	118.4	664.0	
		12-12-66	120.4	662.0	
		1-16-67	117.4(5)	665.0	
		1-25-67	116.4(5)	666.0	
		1-30-67	114.4(5)	668.0	
		2-06-67	113.4(5)	669.0	
		2-13-67	109.4(5)	673.0	
		2-27-67	107.4(5)	675.0	
		3-06-67	107.4(5)	675.0	
		3-13-67	106.4(5)	676.0	
		3-20-67	107.4(5)	675.0	
		3-27-67	104.4(5)	678.0	
		4-03-67	104.4(5)	678.0	
		4-10-67	102.4(5)	680.0	
		4-17-67	100.4(5)	682.0	
		4-22-67	99.4(5)	683.0	
		5-29-67	88.4(5)	694.0	
		7-10-67	83.4(5)	699.0	
02N/14W-22P01S	1062.2	10-21-66	68.5	993.7	200
		11-15-66	69.3	992.9	
		12-13-66	70.3	991.9	
		1-17-67	71.0	991.2	
		2-14-67	71.2	991.0	
		3-14-67	70.9	991.3	
		4-17-67	68.9	993.3	
		5-12-67	65.8	996.4	
		6-20-67	60.3	1001.9	101
		7-18-67	58.8	1003.4	200
		8-17-67	58.8	1003.4	
		9-14-67	50.0	1012.2	
02N/14W-30A01S	890.0	10-09-66	258.6	631.4	101
		11-06-66	255.7	634.3	
		12-11-66	256.9	633.1	
		1-01-67	249.3	640.7	
		1-15-67	244.7	645.3	
		1-29-67	245.0	645.0	
		2-12-67	257.6	632.4	
		3-05-67	247.1	642.9	
		3-19-67	246.1	643.9	
		4-09-67	239.8	650.2	
		4-30-67	228.6	661.4	
		5-14-67	226.5	663.5	
		6-04-67	221.3	668.7	
		6-11-67	219.5	670.5	
		6-18-67	223.1	666.9	
		7-02-67	214.9	675.1	
		7-16-67	215.8	674.2	
		7-30-67	210.5	679.5	
		9-03-67	209.8	680.2	
02N/14W-30A03S	871.5	10-09-66	240.4	631.1	101
		11-06-66	242.0	629.5	
		12-11-66	239.6	631.9	
		12-18-66	236.8	634.7	
		1-01-67	237.7	633.8	
		1-15-67	238.0	633.5	
		1-29-67	239.1	632.4	
		2-12-67	238.9	632.6	
		3-05-67	231.8	639.7	
		3-19-67	239.0	632.5	
		4-09-67	237.1	634.4	
		4-30-67	223.7	647.8	
		5-14-67	223.9	647.6	
		5-29-67	216.4	655.1	
		6-04-67	219.2	652.3	
		6-11-67	215.6	655.9	
		6-18-67	213.4	658.1	
		7-02-67	210.6	660.9	
		7-16-67	208.6	662.9	
		7-30-67	207.1	664.4	
		9-03-67	206.2	665.3	
02N/15W-09G02S	1001.0	10-10-66	(9)		101
		12-12-66	289.2(3)	711.8	
		1-03-67	297.7(3)	703.3	
		2-07-67	298.1(3)	702.9	
		3-01-67	298.0(3)	703.0	
		4-10-67	298.7	702.3	

SAN FERNANDO HYDRO SUBUNIT U-05.80

SAN FERNANDO HYDRO SUBAREA U-05.81

STATE WELL NUMBER	GROUND SURFACE ELEVATION IN FEET	DATE	GROUND SURFACE TO WATER SURFACE IN FEET	WATER SURFACE ELEVATION IN FEET	AGENCY SUPPLYING DATA
02N/15W-09G02S (CONT.)	1001.0	5-01-67	299.5(3)	701.5	101
		6-05-67	305.0(3)	696.0	
		7-03-67	300.5(3)	700.5	
		8-01-67	300.4(3)	700.6	
		9-05-67	300.5(3)	700.5	
02N/15W-15C01S	965.1	11-02-66	(7)		101
		12-12-66	(7)		
		1-03-67	(7)		
02N/15W-15L02S	937.1	11-02-66	359.7	577.4	101
		12-13-66	364.2	572.9	
		12-20-66	349.9	587.2	
		1-03-67	262.0	675.1	
		2-01-67	184.7	752.4	
		2-15-67	172.5	764.6	
		3-01-67	164.1	773.0	
		3-21-67	158.8	778.3	
		3-28-67	157.7	779.4	
		4-10-67	154.9	782.2	
		5-01-67	151.7	785.4	
		5-16-67	148.8	788.3	
		6-05-67	144.8	792.3	
		7-03-67	142.7	794.4	
		7-10-67	142.0	795.1	
		7-17-67	141.7	795.4	
		8-01-67	140.9	796.2	
02N/15W-16J01S	920.5	10-10-66	222.7	697.8	101
		11-02-66	225.4	695.1	
		12-13-66	228.8	691.7	
		12-20-66	162.6	757.9	
		1-03-67	147.8	772.7	
		2-01-67	147.5	773.0	
		2-15-67	127.7	792.8	
		3-01-67	177.0	743.5	
		3-21-67	172.2	748.3	
		3-28-67	137.5	783.0	
		4-10-67	149.4	771.1	
		5-01-67	156.1	764.4	
		5-16-67	125.9	794.6	
		6-05-67	166.1	754.4	
		7-03-67	171.1	749.4	
		7-10-67	171.9	748.6	
		7-17-67	155.0	765.5	
		8-01-67	165.2	755.3	
		9-05-67	170.2	750.3	
02N/15W-16J02S	913.4	12-20-66	56.1	857.3	101
		12-27-66	57.6	855.8	
		1-03-67	57.9	855.5	
		2-01-67	57.5	855.9	
		2-15-67	58.5	854.9	
		3-21-67	57.9	855.5	
		3-28-67	58.1	855.3	
		4-10-67	59.2	854.2	
		5-01-67	57.5	855.9	
		5-16-67	58.2	855.2	
		7-10-67	59.5	853.9	
		7-17-67	58.2	855.2	
02N/15W-16J03S	914.5	12-20-66	15.5	899.0	101
		12-27-66	28.4	886.1	
		1-03-67	DRY		
		2-01-67	18.3	896.2	
		2-15-67	27.0	887.5	
		3-21-67	15.7	898.8	
		3-28-67	22.7	891.8	
		4-10-67	DRY		
		5-01-67	14.4	900.1	
		5-16-67	31.1	883.4	
		7-10-67	24.6	889.9	
		7-17-67	23.6	890.9	
02N/15W-16R01S	902.0	10-10-66	249.8	652.2	101
		11-02-66	250.2	651.8	
		12-13-66	253.2	648.8	
		12-20-66	159.5	742.5	
		12-27-66	136.9	765.1	
		1-03-67	142.2	759.8	
		2-01-67	144.2	757.8	
		2-15-67	137.9	764.1	
		3-01-67	148.4	753.6	
		3-21-67	152.3	749.7	
		3-28-67	144.2	757.8	
		4-10-67	147.5	754.5	
		5-01-67	126.4	775.6	
		5-16-67	119.0	783.0	
		6-05-67	142.2	759.8	
		7-03-67	149.8	752.2	
		7-10-67	152.1	749.9	
		7-17-67	149.2	752.8	
		8-01-67	151.7	750.3	
		9-05-67	152.9	749.1	
02N/15W-16R02S	902.0	12-20-66	107.0	795.0	101
		12-27-66	107.3	794.7	
		1-03-67	118.4	783.6	

See page 117 for key to terms & abbreviations

TABLE C-I

GROUND WATER LEVELS AT WELLS

L A SAN GABRIEL RIVER HYDRO UNIT U-05.00

SAN FERNANDO HYDRO SUBUNIT U-05.80

SAN FERNANDO HYDRO SUBAREA U-05.81

STATE WELL NUMBER	GROUND SURFACE ELEVATION IN FEET	DATE	GROUND SURFACE TO WATER SURFACE IN FEET	WATER SURFACE ELEVATION IN FEET	AGENCY SUPPLYING DATA
02N/15W-16R02S (CONT.)	902.0	2-01-67	115.5	786.5	101
		2-15-67	112.4	789.6	
		3-21-67	(7)		
		3-28-67	(7)		
		4-10-67	125.9	776.1	
		5-01-67	97.2	804.8	
		5-16-67	90.1	811.9	
		6-05-67	122.7	779.3	
		7-03-67	DRY		
		7-10-67	126.2	775.8	
		7-10-67	DRY		412
		7-17-67	DRY		
		9-05-67	125.7	776.3	101
		9-05-67	DRY		412
02N/15W-16R03S	903.0	12-20-66	DRY		101
		12-27-66	DRY		
		1-03-67	DRY		
		2-01-67	15.4	887.6	
		2-15-67	DRY		
		3-21-67	DRY		
		3-28-67	DRY		
		4-10-67	DRY		
		5-01-67	22.8	880.2	
		5-16-67	DRY		
		6-05-67	DRY		
		7-03-67	DRY		
		7-10-67	DRY		
		7-17-67	DRY		
02N/15W-19K01S	890.5	10-28-66	351.8	538.7	200
		11-17-66	354.4	536.1	
		12-15-66	354.0	536.5	
		1-19-67	348.9	541.6	
		3-17-67	336.9	553.6	
		4-14-67	332.8	557.7	
		5-11-67	334.9	555.6	
		6-16-67	303.8	586.7	
		7-26-67	310.0	580.5	
		8-25-67	315.7	574.8	
		9-15-67	326.7	563.8	
02N/15W-21D01S	878.9	10-10-66	313.5	565.4	101
		11-02-66	312.7	566.2	
		12-12-66	314.2	564.7	
		1-03-67	314.7	564.2	
		2-06-67	315.1	563.8	
		3-01-67	314.5	564.4	
		4-10-67	319.2	559.7	
		5-01-67	(7)		
		7-03-67	(7)		
		8-01-67	(7)		
		9-01-67	(7)		
02N/15W-22A01S	908.5	10-10-66	360.2	548.3	101
		11-02-66	360.7	547.8	
		12-12-66	356.8	551.7	
		1-03-67	357.2	551.3	
		2-06-67	358.9	549.6	
		3-06-67	358.3	550.2	
		4-10-67	358.9	549.6	
		5-01-67	358.4	550.1	
		6-07-67	354.6	553.9	
		7-03-67	345.9(3)	562.6	
		8-01-67	345.9(3)	562.6	
		9-05-67	347.9	560.6	
02N/15W-22C01S	902.0	2-14-67	(0)		200
		8-17-67	(0)		
02N/15W-24H01S	918.9	10-28-66	237.7	681.2	200
		11-17-66	245.4	673.5	
		12-15-66	242.6	676.3	
		12-27-66	236.7	682.2	101
		1-10-67	229.6	689.3	
		1-17-67	196.6	722.3	
		1-19-67	204.5	714.4	200
		2-07-67	200.7	718.2	101
		2-15-67	196.2	722.7	
		2-17-67	185.5	733.4	200
		3-17-67	201.8	717.1	
		3-21-67	202.7	716.2	101
		3-28-67	201.1	717.8	
		4-14-67	182.0	736.9	200
		4-17-67	185.1	733.8	101
		5-02-67	165.3	753.6	
		5-11-67	156.3	762.6	200
		5-16-67	152.9	766.0	101
		5-29-67	160.1	758.8	
		6-05-67	172.5	746.4	
		6-12-67	174.9	744.0	
		6-16-67	178.4	740.5	200
		6-19-67	181.7	737.2	101
		7-03-67	173.1	745.8	
		7-06-67	172.7	746.2	
		7-17-67	179.2	739.7	
		7-26-67	184.8	734.1	200
		8-01-67	187.9	731.0	101

SAN FERNANDO HYDRO SUBUNIT U-05.80

SAN FERNANDO HYDRO SUBAREA U-05.81

STATE WELL NUMBER	GROUND SURFACE ELEVATION IN FEET	DATE	GROUND SURFACE TO WATER SURFACE IN FEET	WATER SURFACE ELEVATION IN FEET	AGENCY SUPPLYING DATA
02N/15W-24H01S (CONT.)	918.9	8-25-67	199.7	719.2	200
		9-15-67	202.8	716.1	200
02N/15W-24J01S	901.0	11-02-66	DRY		101
		12-27-66	DRY		
		1-10-67	350.7	550.3	
		1-17-67	338.4	562.6	
		2-06-67	330.7	570.3	
		3-21-67	332.6	568.4	
		4-17-67	310.7	590.3	
		5-02-67	306.3	594.7	
		5-16-67	277.3	623.7	
		6-05-67	271.1	629.9	
		6-12-67	278.0	623.0	
		6-19-67	285.3	615.7	
		7-03-67	296.2	604.8	
		7-17-67	296.0	605.0	
		8-03-67	302.2	598.8	
02N/15W-25G01S	858.7	10-28-66	324.7	534.0	200
		11-17-66	329.2	529.5	
		12-15-66	325.0	533.7	
		1-19-67	324.9	533.8	
		2-17-67	323.1	535.6	
		3-17-67	319.7	539.0	
		4-14-67	319.4	539.3	
		5-11-67	315.4	543.3	
		6-16-67	306.4	552.3	
		7-26-67	301.1	557.6	
		8-25-67	301.1	557.6	
		9-05-67	302.4	556.3	
02N/15W-25L01S	832.0	10-28-66	304.1	527.9	200
		11-15-66	304.4	527.6	
		12-15-66	304.7	527.3	
		1-19-67	305.2	526.8	
		2-09-67	204.8	627.2	
		3-17-67	303.7	528.3	
		4-14-67	302.5	529.5	
		5-11-67	299.6	532.4	
		6-16-67	293.2	538.8	
		7-21-67	286.4	545.6	
		8-25-67	285.7	546.3	
		9-15-67	286.6	545.4	
02N/15W-25P01S	817.0	10-18-66	293.1	523.9	200
		11-15-66	293.2	523.8	
		12-13-66	293.0	524.0	
		1-17-67	293.3	523.7	
		2-21-67	293.8	523.2	
		3-14-67	293.5	523.5	
		4-18-67	291.9	525.1	
		5-16-67	289.0	528.0	
		6-13-67	285.6	531.4	
		7-18-67	279.7	537.3	
		8-15-67	278.0	539.0	
		9-19-67	278.6	538.4	
02N/15W-26H01S	831.9	11-02-66	DRY		101
		1-03-67	DRY		
		4-10-67	DRY		
		5-01-67	289.3	542.6	
		6-05-67	280.1	551.8	
		6-12-67	275.1	556.8	
		7-03-67	267.2	564.7	
		7-17-67	267.0	564.9	
02N/15W-26P02S	794.5	10-10-66	257.9	536.6	101
		11-02-66	259.0	535.5	
		12-12-66	255.4	539.1	
		1-03-67	258.8	535.7	
		2-01-67	259.3	535.2	
		3-06-67	255.6(3)	538.9	
		4-04-67	263.2	531.3	
		5-01-67	261.6	532.9	
		6-05-67	259.2	535.3	
		7-03-67	256.2	538.3	
		8-01-67	252.8	541.7	
		9-05-67	250.6	543.9	
02N/15W-27J01S	818.2	10-26-66	275.8	542.4	200
		11-16-66	276.6	541.6	
		12-15-66	276.9	541.3	
		1-18-67	277.8	540.4	
		2-14-67	277.7	540.5	
		3-14-67	278.3	539.9	
		4-21-67	276.8	541.4	
		5-11-67	273.6	544.6	
		6-16-67	270.2	548.0	
		7-20-67	267.7	550.5	
		8-18-67	266.6	551.6	
		9-14-67	268.8	549.4	
02N/15W-28C01S	837.2	10-10-66	245.6	591.6	101
		11-02-66	246.1	591.1	
		12-12-66	246.2	591.0	
		1-03-67	246.4	590.8	
		2-01-67	246.4	590.8	

See page 117 for key to terms & abbreviations

TABLE C-1

GROUND WATER LEVELS AT WELLS

L A SAN GABRIEL RIVER HYDRO UNIT U-05.00

SAN FERNANDO HYDRO SUBUNIT U-05.80
SAN FERNANDO HYDRO SUBAREA U-05.81

STATE WELL NUMBER	GROUND SURFACE ELEVATION IN FEET	DATE	GROUND SURFACE TO WATER SURFACE IN FEET	WATER SURFACE ELEVATION IN FEET	AGENCY SUPPLYING DATA
02N/15W-28C01S (CONT.)	837.2	3-06-67	245.8	591.4	101
		4-04-67	DRY		
		5-01-67	246.0	591.2	
		6-05-67	243.3	593.9	
		7-03-67	241.6	595.6	
		8-01-67	242.7	594.5	
		9-05-67	243.1(3)	594.1	
02N/15W-28P01S	805.0	10-10-66	215.6	589.4	101
		11-02-66	215.9	589.1	
		12-12-66	216.2	588.8	
		1-03-67	216.5	588.5	
		2-01-67	215.7	589.3	
		3-01-67	216.5	588.5	
		4-04-67	218.1	586.9	
		5-01-67	218.1	586.9	
		6-05-67	218.0	587.0	
		7-03-67	218.7	586.3	
		8-01-67	219.2	585.8	
		9-05-67	219.6	585.4	
02N/15W-35L01S	754.0	10-10-66	231.5	522.5	101
		11-02-66	230.7	523.3	
		12-12-66	228.2	525.8	
		1-03-67	230.5	523.5	
02N/16W-02G01S	1242.1	11-16-66	(3)		101
02N/16W-07Q01S	1017.0	11-16-66	46.8	970.2	101
		4-12-67	43.1	973.9	
02N/16W-20R01S	867.0	10-05-66	65.3	801.7	101
		11-16-66	65.3	801.7	
		12-13-66	65.3	801.7	
		1-04-67	65.2	801.8	
		2-01-67	65.0	802.0	
		3-06-67	65.2	801.8	
		4-12-67	65.4	801.6	
		5-03-67	65.2	801.8	
		6-14-67	65.4	801.6	
		7-05-67	65.5	801.5	
		8-01-67	65.5	801.5	
		9-06-67	65.8	801.2	
02N/16W-21L01S	872.1	4-13-67	69.9	802.2	200
02N/16W-21P02S	773.7	10-19-66	FLOW		200
		11-23-66	FLOW		
		12-21-66	FLOW		
		1-25-67	FLOW		
		2-21-67	FLOW		
		3-16-67	FLOW		
		4-13-67	FLOW		
		5-17-67	(1)		
		6-15-67	(1)		
		7-15-67	(1)		
		8-16-67	(1)		
		9-15-67	(1)		
02N/16W-22K01S	850.4	10-19-66	47.1	803.3	200
		11-23-66	47.2	803.2	
		12-22-66	47.0	803.4	
		1-25-67	46.8	803.6	
		2-16-67	46.8	803.6	
		3-16-67	46.8	803.6	
		4-13-67	46.9	803.5	
		5-17-67	46.9	803.5	
		6-15-67	47.0	803.4	
		7-20-67	47.3	803.1	
		8-16-67	47.6	802.8	
		9-14-67	56.7	793.7	
02N/16W-25P01S	782.7	10-19-66	68.8	713.9	200
		11-23-66	69.0	713.7	
		12-21-66	68.9	713.8	
		1-19-67	69.1	713.6	
		2-21-67	69.2	713.5	
		3-15-67	69.3	713.4	
		4-13-67	69.4	713.3	
		5-17-67	69.3	713.4	
		6-15-67	69.3	713.4	
		7-20-67	69.4	713.3	
		8-16-67	69.7	713.0	
		9-14-67	69.7	713.0	
02N/16W-27F01S	793.4	10-05-66	13.3	780.1	101
		11-16-66	13.0	780.4	
		12-13-66	11.9	781.5	
		1-04-67	11.9	781.5	
		2-01-67	10.8	782.6	
		3-06-67	12.2	781.2	
		4-12-67	12.5	780.9	
		5-03-67	11.8	781.6	
		6-14-67	13.0	780.4	
		7-05-67	13.4	780.0	
		8-01-67	13.6	779.8	
		9-06-67	13.9	779.5	

SAN FERNANDO HYDRO SUBUNIT U-05.80
SAN FERNANDO HYDRO SUBAREA U-05.81

STATE WELL NUMBER	GROUND SURFACE ELEVATION IN FEET	DATE	GROUND SURFACE TO WATER SURFACE IN FEET	WATER SURFACE ELEVATION IN FEET	AGENCY SUPPLYING DATA
02N/16W-27F02S	801.9	10-19-66	17.9	784.0	200
		11-23-66	18.5	783.4	
		12-21-66	16.2	785.7	
		1-25-67	15.8	786.1	
		2-21-67	15.8	786.1	
		3-16-67	17.8	784.1	
		4-13-67	19.9	782.0	
		5-17-67	(1)		
		6-15-67	(1)		
		7-20-67	(1)		
		8-16-67	(1)		
		9-14-67	(1)		
02N/16W-27F03S	1300.0	10-05-66	520.5	779.5	101
		11-16-66	520.1	779.9	
		12-13-66	519.2	780.8	
		1-04-67	519.3	780.7	
		2-01-67	518.9	781.1	
		3-06-67	519.3	780.7	
		4-12-67	519.4	780.6	
		5-03-67	519.1	780.9	
		6-14-67	520.1	779.9	
		7-05-67	520.4	779.6	
		8-01-67	520.7	779.3	
		9-06-67	521.0	779.0	
02N/16W-27F04S	792.0	10-05-66	13.1	778.9	101
		11-16-66	12.8	779.2	
		12-13-66	11.6	780.4	
		1-04-67	11.8	780.2	
		2-01-67	11.3	780.7	
		3-06-67	11.9	780.1	
		4-12-67	11.9	780.1	
		6-14-67	12.5	779.5	
		7-05-67	12.9	779.1	
		8-01-67	13.2	778.8	
		9-06-67	13.7	778.3	
02N/16W-27G01S	814.0	3-06-67	DRY		101
02N/16W-27H01S	804.1	4-12-67	19.7	784.4	101
02N/16W-27K01S	790.9	11-16-66	13.3	777.6	101
		4-12-67	13.3	777.6	
02N/16W-27L01S	783.3	10-19-66	7.1	776.2	200
		11-23-66	6.5	776.8	
		12-23-66	6.0	777.3	
		1-26-67	5.7	777.6	
		2-23-67	6.1	777.2	
		3-16-67	6.1	777.2	
		4-13-67	6.2	777.1	
		5-18-67	6.4	776.9	
		6-15-67	6.7	776.6	
		7-19-67	7.0	776.3	
		8-22-67	7.4	775.9	
		9-27-67	7.6	775.7	
02N/16W-27P03S	773.3	10-05-66	10.8	762.5	101
		11-16-66	10.4	762.9	
		12-13-66	10.1	763.2	
		1-04-67	10.2	763.1	
		2-01-67	10.0	763.3	
		3-06-67	10.2	763.1	
		4-12-67	10.1	763.2	
		5-03-67	10.2	763.1	
		6-14-67	10.3	763.0	
		7-05-67	10.6	762.7	
		8-01-67	10.9	762.4	
		9-06-67	11.3	762.0	
02N/16W-27P04S	769.9	10-05-66	10.4	759.5	101
		11-16-66	9.8	760.1	
		12-13-66	9.4	760.5	
		1-04-67	9.5	760.4	
		2-01-67	9.3	760.6	
		3-06-67	9.9(2)	760.0	
		4-12-67	9.8(2)	760.1	
		5-03-67	9.4(2)	760.5	
		6-14-67	10.0(2)	759.9	
		7-05-67	10.2(2)	759.7	
		8-01-67	10.4	759.5	
		9-06-67	10.7(2)	759.2	
02N/16W-27P05S	771.5	10-05-66	10.9	760.6	101
		11-16-66	10.5	761.0	
		12-13-66	10.2	761.3	
		1-04-67	10.2	761.3	
		2-01-67	10.2	761.3	
		3-06-67	10.3	761.2	
		4-12-67	10.3	761.2	
		6-14-67	10.5	761.0	
		7-05-67	10.7	760.8	
		8-01-67	10.9	760.6	
		9-06-67	11.2	760.3	
02N/16W-28B02S	830.3	10-28-66	29.9	800.4	200
		4-13-67	30.4	799.9	

See page 117 for key to terms & abbreviations

TABLE C-1

GROUND WATER LEVELS AT WELLS

L A SAN GABRIEL RIVER HYDRO UNIT U-05.00

SAN FERNANDO HYDRO SUBUNIT U-05.80
SAN FERNANDO HYDRO SUBAREA U-05.81

STATE WELL NUMBER	GROUND SURFACE ELEVATION IN FEET	DATE	GROUND SURFACE TO WATER SURFACE IN FEET	WATER SURFACE ELEVATION IN FEET	AGENCY SUPPLYING DATA
02N/16W-28J02S	796.0	10-19-66	12.6	783.4	200
		11-23-66	12.3	783.7	
		12-23-66	11.4	784.6	
		1-26-67	11.1	784.9	
		2-23-67	10.8	785.2	
		3-16-67	11.0	785.0	
		4-14-67	10.9	785.1	
		5-18-67	10.9	785.1	
		6-15-67	11.4	784.6	
		7-19-67	11.9	784.1	
		8-22-67	12.6	783.4	
		9-27-67	13.2	782.8	
02N/16W-29M01S	846.0	10-19-66	47.6	798.4	200
		11-23-66	47.6	798.4	
		12-22-66	46.8	799.2	
		1-25-67	46.9	799.1	
		2-16-67	46.9	799.1	
		3-16-67	47.4	798.6	
		4-13-67	46.6	799.4	
		5-17-67	46.9	799.1	
		6-15-67	47.3	798.7	
		7-20-67	47.1	798.9	
		8-16-67	47.8	798.2	
		9-14-67	48.0	798.0	
02N/16W-30H02S	859.0	10-19-66	55.9	803.1	200
		11-23-66	56.1	802.9	
		12-22-66	55.1	803.9	
		1-25-67	55.4	803.6	
		2-16-67	55.3	803.7	
		3-16-67	55.5	803.5	
		5-17-67	55.6	803.4	
		6-15-67	55.9	803.1	
		7-20-67	56.1	802.9	
		8-16-67	56.3	802.7	
		9-14-67	56.4	802.6	
02N/16W-32F01S	805.0	10-19-66	18.2	786.8	200
		11-23-66	18.4	786.6	
		12-23-66	18.3	786.7	
		1-26-67	17.7	787.3	
		2-23-67	17.4	787.6	
		3-16-67	17.4	787.6	
		4-14-67	17.3	787.7	
		5-18-67	17.3	787.7	
		6-15-67	17.4	787.6	
		7-19-67	17.9	787.1	
		8-22-67	18.5	786.5	
		9-27-67	DRY		
02N/16W-32H01S	800.0	10-19-66	17.9	782.1	200
		11-23-66	17.8	782.2	
		12-23-66	17.5	782.5	
		1-26-67	17.1	782.9	
		2-23-67	16.8	783.2	
		3-16-67	16.6	783.4	
		4-14-67	16.5	783.5	
		5-18-67	16.4	783.6	
		6-15-67	16.5	783.5	
		7-19-67	17.2	782.8	
		8-22-67	17.9	782.1	
		9-27-67	18.2	781.8	
02N/16W-32N01S	799.0	10-19-66	13.0	786.0	200
		11-23-66	12.9	786.1	
		12-22-66	12.6	786.4	
		1-26-67	12.2	786.8	
		2-23-67	12.0	787.0	
		3-16-67	11.6	787.4	
		4-14-67	11.6	787.4	
		5-18-67	11.5	787.5	
		6-15-67	11.8	787.2	
		7-19-67	12.3	786.7	
		8-22-67	13.0	786.0	
		9-27-67	13.3	785.7	
02N/16W-32P01S	794.0	10-19-66	13.5	780.5	200
		11-23-66	13.3	780.7	
		12-26-66	12.5	781.5	
		1-26-67	12.3	781.7	
		2-23-67	12.0	782.0	
		3-16-67	12.0	782.0	
		4-14-67	11.9	782.1	
		5-18-67	12.0	782.0	
		6-15-67	12.2	781.8	
		7-19-67	12.6	781.4	
		8-22-67	13.1	780.9	
		9-27-67	13.8	780.2	
02N/16W-33G06S	776.9	11-23-66	DRY		200
		12-23-66	DRY		
		1-26-67	DRY		
		2-23-67	DRY		
		3-16-67	DRY		
		4-14-67	DRY		
		5-18-67	DRY		

SAN FERNANDO HYDRO SUBUNIT U-05.80
SAN FERNANDO HYDRO SUBAREA U-05.81

STATE WELL NUMBER	GROUND SURFACE ELEVATION IN FEET	DATE	GROUND SURFACE TO WATER SURFACE IN FEET	WATER SURFACE ELEVATION IN FEET	AGENCY SUPPLYING DATA
02N/16W-33G06S (CONT.)	776.9	6-15-67	DRY		200
		7-19-67	DRY		
		8-22-67	DRY		
		9-27-67	DRY		
02N/16W-33G07S	785.0	10-19-66	13.0	772.0	200
		11-23-66	13.4	771.6	
		12-23-66	13.1	771.9	
		1-26-67	12.7	772.3	
		2-23-67	12.6	772.4	
		3-16-67	12.2	772.8	
		4-14-67	12.0	773.0	
		5-18-67	11.9	773.1	
		6-15-67	12.1	772.9	
		7-19-67	12.8	772.2	
		8-22-67	13.6	771.4	
		9-27-67	14.4	770.6	
02N/16W-33H01S	772.5	10-19-66	DRY		200
		11-23-66	9.3	763.2	
		12-23-66	8.2	764.3	
		1-26-67	8.0	764.5	
		2-23-67	8.0	764.5	
		3-16-67	8.0	764.5	
		4-14-67	7.9	764.6	
		5-18-67	8.2	764.3	
		6-15-67	8.2	764.3	
		7-19-67	9.0	763.5	
		8-22-67	DRY		
		9-27-67	DRY		
02N/16W-33Q01S	770.0	10-19-66	9.9	760.1	200
		11-23-66	10.0	760.0	
		12-22-66	9.9	760.1	
		1-26-67	9.8	760.2	
		2-23-67	9.6	760.4	
		3-16-67	9.4	760.6	
		4-14-67	9.3	760.7	
		5-18-67	9.4	760.6	
		6-15-67	8.8	761.2	
		7-19-67	9.0	761.0	
		8-22-67	9.4	760.6	
		9-27-67	10.2	759.8	
02N/16W-34D01S	772.2	10-19-66	7.6	764.6	200
		11-23-66	7.3	764.9	
		12-23-66	7.1	765.1	
		1-26-67	5.6	766.6	
		2-23-67	5.8	766.4	
		3-16-67	5.8	766.4	
		4-13-67	6.0	766.2	
		5-18-67	6.4	765.8	
		6-14-67	6.8	765.4	
		7-19-67	7.1	765.1	
		8-22-67	7.7	764.5	
		9-27-67	7.8	764.4	
02N/16W-34E01S	1237.0	10-19-66	DRY		200
		11-23-66	469.0	768.0	
		12-23-66	468.7	768.3	
		1-26-67	468.6	768.4	
		2-23-67	468.6	768.4	
		3-16-67	468.6	768.4	
		4-13-67	468.6	768.4	
		5-18-67	468.6	768.4	
		6-15-67	468.1	768.9	
		7-19-67	468.0	769.0	
		8-22-67	468.4	768.6	
		9-27-67	468.5	768.5	
02N/16W-34G01S	758.0	6-13-67	(7)		200
02N/16W-34G02S	763.0	10-19-66	FLOW		200
		11-23-66	FLOW		
		12-21-66	FLOW		
		1-25-67	FLOW		
		7-20-67	(1)		
		8-16-67	(1)		
		9-14-67	(1)		
02N/16W-34K02S	750.3	10-19-66	6.3	744.0	200
		11-23-66	6.4	743.9	
		12-21-66	4.8	745.5	
		1-25-67	4.4	745.9	
		2-16-67	4.3	746.0	
		3-16-67	8.2	742.1	
		4-13-67	10.5	739.8	
		5-17-67	16.0	734.3	
		6-15-67	15.6	734.7	
		7-20-67	17.1	733.2	
		8-16-67	18.0	732.3	
		9-14-67	(1)		
02N/16W-34N01S	755.0	10-19-66	10.7	744.3	200
		11-23-66	10.7	744.3	
		12-22-66	10.6	744.4	
		1-26-67	10.5	744.5	
		2-23-67	10.5	744.5	

See page 117 for key to terms & abbreviations

TABLE C-1

GROUND WATER LEVELS AT WELLS

L A SAN GABRIEL RIVER HYDRO UNIT U-05.00

SAN FERNANDO HYDRO SUBUNIT U-05.80

SAN FERNANDO HYDRO SUBAREA U-05.81

STATE WELL NUMBER	GROUND SURFACE ELEVATION IN FEET	DATE	GROUND SURFACE TO WATER SURFACE IN FEET	WATER SURFACE ELEVATION IN FEET	AGENCY SUPPLYING DATA
02N/16W-34N01S (CONT.)	755.0	3-16-67	10.4	744.6	200
		4-14-67	10.4	744.6	
		5-18-67	10.4	744.6	
		6-15-67	10.3	744.7	
		7-19-67	10.3	744.7	
		8-22-67	10.7	744.3	
		9-27-67	10.8	744.2	
02N/17W-13A01S	970.5	11-16-66	7.1	963.4	101
		4-12-67	4.0	966.5	
02N/17W-13D01S	1000.0	4-12-67	(1)		101
02N/17W-13H02S	960.7	11-16-66	9.0	951.7	101
		4-12-67	6.3	954.4	
02N/17W-13K01S	954.9	10-05-66	4.6	950.3	101
		12-13-66	5.4	949.5	
		1-04-67	5.6	949.3	
		2-01-67	3.8	951.1	
		3-06-67	5.0	949.9	
		4-12-67	4.4	950.5	
		5-03-67	4.2	950.7	
		6-14-67	5.8	949.1	
		7-05-67	6.4	948.5	
		8-01-67	7.3	947.6	
		9-06-67	8.4	946.5	
02N/17W-13L02S	940.0	11-16-66	6.0	934.0	101
		4-12-67	3.6	936.4	
02N/17W-14J01S	1066.0	11-16-66	59.8	1006.2	101
		4-12-67	43.5	1022.5	
02N/17W-34P01S	959.2	11-16-66	49.9(4)	909.3	101
		4-14-67	25.6	933.6	
02N/17W-35J01S	825.6	10-05-66	15.2	810.4	101
		11-16-66	15.0	810.6	
		12-13-66	14.4	811.2	
		1-04-67	14.5	811.1	
		2-01-67	14.4	811.2	
		3-06-67	14.5	811.1	
		4-14-67	14.0	811.6	
		5-03-67	14.4	811.2	
		6-14-67	14.7	810.9	
		7-05-67	14.8	810.8	
		8-01-67	15.3	810.3	
		9-06-67	15.8	809.8	
03N/15W-29C01S	1381.0	11-02-66	87.3	1293.7	101
		4-12-67	84.3	1296.7	
		7-07-67	83.8	1297.2	
		7-14-67	83.9	1297.1	
		7-22-67	84.2	1296.8	
		7-23-67	84.3	1296.7	
		7-28-67	84.7	1296.3	
		8-04-67	85.2	1295.8	
		8-10-67	85.4	1295.6	
		8-25-67	87.0	1294.0	
		9-01-67	87.1	1293.9	
		9-07-67	87.2	1293.8	
		9-15-67	88.1	1292.9	
		9-22-67	88.8	1292.2	
		9-29-67	89.3	1291.7	
03N/15W-34K02S	1149.0	12-16-66	(7)		200
		1-17-67	79.4	1069.6	
		2-16-67	78.1	1070.9	
		3-14-67	77.8	1071.2	
		4-14-67	77.6	1071.4	
		5-17-67	76.3	1072.7	
		6-15-67	76.1	1072.9	
		7-20-67	77.9	1071.1	
		8-18-67	80.2	1068.8	
		9-14-67	81.5	1067.5	
03N/15W-34P01S	1130.3	11-15-66	76.9	1053.4	101
		4-10-67	67.2	1063.1	
03N/15W-34P07S	1125.0	11-15-66	66.8	1058.2	101
		4-10-67	63.5	1061.5	
03N/15W-34P10S	1133.0	10-10-66	72.4	1060.6	101
		11-02-66	72.7	1060.3	
		12-12-66	70.2	1062.8	
		1-03-67	69.2	1063.8	
		2-07-67	67.2	1065.8	
		3-01-67	67.3	1065.7	
		4-10-67	67.6	1065.4	
		5-01-67	65.6	1067.4	
		6-05-67	66.4	1066.6	
		7-03-67	68.9	1064.1	
		8-01-67	72.0	1061.0	
		9-05-67	74.6	1058.4	
03N/15W-35J02S	1204.0	2-15-67	20.8	1183.2	101
		4-22-67	41.3	1162.7	

SAN FERNANDO HYDRO SUBUNIT U-05.80

SAN FERNANDO HYDRO SUBAREA U-05.81

STATE WELL NUMBER	GROUND SURFACE ELEVATION IN FEET	DATE	GROUND SURFACE TO WATER SURFACE IN FEET	WATER SURFACE ELEVATION IN FEET	AGENCY SUPPLYING DATA
03N/15W-35J02S (CONT.)	1204.0	4-23-67	41.3	1162.7	101
		4-24-67	35.0	1169.0	
		4-25-67	27.4	1176.6	
		4-26-67	22.9	1181.1	
		4-27-67	20.1	1183.9	
		4-28-67	19.5	1184.5	
		4-29-67	19.4	1184.6	
		5-01-67	18.6	1185.4	
		5-08-67	20.1	1183.9	
		5-15-67	30.2	1173.8	
		5-19-67	22.1	1181.9	
		6-11-67	26.2	1177.8	
		6-17-67	27.7	1176.3	
		6-24-67	32.0	1172.0	
		6-30-67	37.9	1166.1	
		7-03-67	39.9	1164.1	
03N/15W-35M01S	1209.4	3-27-67	46.9	1162.5	101
		4-22-67	43.7	1165.7	
		4-23-67	43.2	1166.2	
		4-24-67	42.9	1166.5	
		4-25-67	40.6	1168.8	
		4-26-67	37.9	1171.5	
		4-27-67	30.7	1178.7	
		4-28-67	34.2	1175.2	
		4-29-67	33.6	1175.8	
		5-01-67	32.5	1176.9	
		5-08-67	31.5	1177.9	
		5-15-67	35.1	1174.3	
		5-19-67	34.1	1175.3	
		6-11-67	32.2	1177.2	
		6-17-67	35.1	1174.3	
		6-26-67	37.9	1171.5	
		6-30-67	40.5	1168.9	
03N/15W-36E01S	1226.0	10-10-66	21.3	1204.7	101
		11-16-66	22.0	1204.0	
		12-13-66	16.5	1209.5	
		12-19-66	4.8	1221.2	
		12-20-66	4.4	1221.6	
		12-27-66	5.1	1220.9	
		1-03-67	6.9	1219.1	
		2-01-67	7.4	1218.6	
		3-06-67	9.2	1216.8	
		4-12-67	8.3	1217.7	
		5-01-67	7.3	1218.7	
		6-05-67	7.4	1218.6	
		7-05-67	9.7	1216.3	
		8-02-67	9.2	1216.8	
		9-05-67	8.8	1217.2	

SYLMAR HYDRO SUBAREA U-05.82

STATE WELL NUMBER	GROUND SURFACE ELEVATION IN FEET	DATE	GROUND SURFACE TO WATER SURFACE IN FEET	WATER SURFACE ELEVATION IN FEET	AGENCY SUPPLYING DATA
02N/15W-04B09S	1145.0	10-16-66	146.2(1)	998.8	200
		11-13-66	145.2(1)	999.8	
		12-11-66	72.2(5)	1072.8	
		2-14-67	(1)		
		3-14-67	(1)		
		4-14-67	62.0	1083.0	
		5-11-67	56.9	1088.1	
		6-15-67	(1)		
		7-20-67	(1)		
		8-18-67	(1)		
		9-21-67	76.0	1069.0	
03N/15W-20R01S	1428.1	10-10-66	(1)		101
		11-02-66	(1)		
		11-06-66	136.5	1291.6	
		12-12-66	114.2	1313.9	
		1-03-67	112.4	1315.7	
		2-07-67	104.4	1323.7	
		4-02-67	95.1	1333.0	
		5-02-67	86.1	1342.0	
		6-05-67	(1)		
		7-05-67	(1)		
		8-01-67	(1)		
		9-05-67	(1)		
03N/15W-20R02S	1421.8	11-06-66	114.6	1307.2	101
		4-12-67	84.3	1337.5	
03N/15W-21Q01S	1417.0	11-02-66	159.9	1257.1	101
		4-12-67	160.1(3)	1256.9	
03N/15W-25G01S	1501.8	4-14-67	(2)		200
03N/15W-26G01S	1422.5	11-15-66	263.6	1158.9	101
		4-11-67	254.2	1168.3	
03N/15W-33E01S	1188.9	10-26-66	102.4	1086.5	200
		11-16-66	74.6(3)	1114.3	101
		11-21-66	93.6	1095.3	
		12-15-66	102.5	1086.4	200
		1-17-67	101.9	1087.0	
		2-14-67	101.6	1087.3	
		3-14-67	99.9	1089.0	

See page 117 for key to terms & abbreviations

TABLE C-1

GROUND WATER LEVELS AT WELLS

L A SAN GABRIEL RIVER HYDRO UNIT U-05.00

SAN FERNANDO HYDRO SUBUNIT U-05.80

SYLMAR HYDRO SUBAREA U-05.82

STATE WELL NUMBER	GROUND SURFACE ELEVATION IN FEET	DATE	GROUND SURFACE TO WATER SURFACE IN FEET	WATER SURFACE ELEVATION IN FEET	AGENCY SUPPLYING DATA
03N/15W-33E01S (CONT.)	1188.9	4-14-67	101.6	1087.3	200
		5-11-67	(8)		
		6-16-67	(8)		
		7-28-67	102.3	1086.6	
		8-18-67	103.0	1085.9	
		9-14-67	103.5	1085.4	
03N/15W-34A01S	1244.0	11-15-66	181.4	1062.6	101
		4-10-67	172.0	1072.0	
03N/15W-34B01S	1222.5	11-15-66	158.9	1063.6	101
		4-10-67	150.9	1071.6	
03N/15W-34C01S	1237.0	11-15-66	(3)		101
		4-10-67	163.7	1073.3	
03N/15W-34H01S	1220.0	11-15-66	108.8	1111.2	101
		4-10-67	104.6	1115.4	
03N/15W-34K03S	1153.9	10-10-66	84.9	1069.0	101
		11-02-66	89.9	1064.0	
		11-16-66	85.6	1068.3	200
		12-12-66	85.3	1068.6	101
		1-03-67	93.5	1060.4	
		2-07-67	83.1	1070.8	
		3-01-67	86.5	1067.4	
		4-10-67	82.1	1071.8	
		4-14-67	82.1	1071.8	200
		5-01-67	81.4	1072.5	101
		6-05-67	86.7	1067.2	
		7-03-67	84.5	1069.4	
		8-01-67	84.5	1069.4	
		9-05-67	85.4	1068.5	
03N/15W-34P06S	1130.3	11-15-66	70.9	1059.4	101
		4-10-67	66.9	1063.4	
03N/15W-36C01S	1280.5	11-18-66	42.8	1237.7	200
		12-27-66	34.4	1246.1	101
		3-28-67	34.2	1246.3	
		4-14-67	35.0	1245.5	200
		5-01-67	34.4	1246.1	101
		5-02-67	34.3	1246.2	
		5-10-67	33.6	1246.9	
		5-17-67	33.4	1247.1	
		6-11-67	33.8	1246.7	
		7-03-67	34.7	1245.8	

TUJUNGA HYDRO SUBAREA U-05.83

STATE WELL NUMBER	GROUND SURFACE ELEVATION IN FEET	DATE	GROUND SURFACE TO WATER SURFACE IN FEET	WATER SURFACE ELEVATION IN FEET	AGENCY SUPPLYING DATA
02N/13W-18N01S	1796.2	10-28-66	368.1	1428.1	200
		11-15-66	364.4	1431.8	
		12-13-66	362.6	1433.6	
		1-17-67	358.1	1438.1	
		2-14-67	354.5	1441.7	
		3-14-67	354.6	1441.6	
		4-17-67	353.1	1443.1	
		5-12-67	(9)		
		6-15-67	(8)		
		7-25-67	(8)		
		8-17-67	(8)		
		9-15-67	(8)		
02N/14W-05L01S	1141.0	11-02-66	5.8	1135.2	101
		4-17-67	5.1	1135.9	
02N/14W-06J01S	1202.0	11-18-66	188.3	1013.7	200
		4-14-67	156.9	1045.1	
02N/14W-08G02S	1063.9	10-28-66	14.2	1049.7	200
		11-18-66	13.8	1050.1	
		12-13-66	11.9	1052.0	
		1-17-67	10.6	1053.3	
		2-14-67	9.1	1054.8	
		3-14-67	8.4	1055.5	
		4-14-67	7.2	1056.7	
		5-12-67	7.3	1056.6	
		6-16-67	7.8	1056.1	
		7-21-67	7.8	1056.1	
		8-18-67	8.5	1055.4	
		9-14-67	9.8	1054.1	
02N/14W-09E01S	1098.6	11-18-66	40.1	1058.5	200
02N/14W-09H01S	1164.0	10-28-66	47.3	1116.7	200
		11-18-66	47.2	1116.8	
		12-13-66	43.0	1121.0	
		1-17-67	40.2	1123.8	
		2-14-67	40.6	1123.4	
		3-14-67	43.9	1120.1	
		4-14-67	41.6	1122.4	
		5-12-67	40.7	1123.3	
		6-16-67	43.9	1120.1	
		7-21-67	45.5	1118.5	
		8-18-67	47.4	1116.6	
		9-14-67	49.0	1115.0	

SAN FERNANDO HYDRO SUBUNIT U-05.80

TUJUNGA HYDRO SUBAREA U-05.83

STATE WELL NUMBER	GROUND SURFACE ELEVATION IN FEET	DATE	GROUND SURFACE TO WATER SURFACE IN FEET	WATER SURFACE ELEVATION IN FEET	AGENCY SUPPLYING DATA
02N/14W-09N02S	1088.7	10-10-66	14.3	1074.4	101
		11-02-66	15.0	1073.7	
		12-13-66	12.1	1076.6	
		1-03-67	13.0	1075.7	
		2-06-67	12.8	1075.9	
		3-06-67	13.1	1075.6	
		4-04-67	12.9	1075.8	
		5-01-67	11.8	1076.9	
		6-05-67	12.3	1076.4	
		7-03-67	12.5	1076.2	
		8-01-67	12.6	1076.1	
		9-01-67	14.9	1073.8	
02N/14W-10F01S	1192.6	11-18-66	43.6	1149.0	200
		4-14-67	39.5	1153.1	
02N/14W-10R01S	1222.5	11-18-66	28.9	1193.6	200
		4-14-67	26.6	1195.9	
02N/14W-10R02S	1215.0	10-28-66	30.5	1184.5	200
		11-18-66	29.8	1185.2	
		12-13-66	27.1	1187.9	
		1-17-67	27.6	1187.4	
		2-14-67	27.5	1187.5	
		3-14-67	28.0	1187.0	
		4-14-67	27.8	1187.2	
		5-12-67	25.8	1189.2	
		6-16-67	26.9	1188.1	
		7-21-67	29.6	1185.4	
		8-18-67	32.0	1183.0	
		9-14-67	34.1	1180.9	
02N/14W-11K01S	1285.5	4-17-67	(3)		200
02N/14W-12C02S	1356.1	10-28-66	5.8	1350.3	200
		11-15-66	3.1	1353.0	
		12-13-66	10.3	1345.8	
		1-17-67	5.4	1350.7	
		2-14-67	7.3	1348.8	
		3-14-67	8.5	1347.6	
		4-17-67	7.1	1349.0	
		5-12-67	6.5	1349.6	
		6-20-67	4.5	1351.6	
		7-25-67	5.7	1350.4	
		8-17-67	4.3	1351.8	
		9-14-67	8.6	1347.5	
02N/14W-13D02S	1453.4	11-18-66	102.6	1350.8	200
		4-17-67	87.0	1366.4	
02N/14W-13D04S	1467.0	11-02-66	116.2	1350.8	101
		4-11-67	96.2	1370.8	
02N/14W-13E02S	1439.9	11-18-66	91.3	1348.6	200
		4-17-67	74.3	1365.6	
02N/14W-13E03S	1454.0	10-28-66	109.1	1344.9	200
		11-18-66	104.3	1349.7	
		12-13-66	99.1	1354.9	
		1-17-67	94.5	1359.5	
		2-14-67	91.4	1362.6	
		3-14-67	95.0	1359.0	
		4-17-67	86.2	1367.8	
		5-12-67	84.4	1369.6	
		6-20-67	82.0	1372.0	
		7-18-67	80.3	1373.7	
		8-17-67	78.6	1375.4	
		9-15-67	87.5	1366.5	
02N/14W-13E04S	1456.4	11-18-66	106.4	1350.0	200
		4-17-67	89.3	1367.1	
02N/14W-14A01S	1402.0	11-18-66	59.9	1342.1	200
		4-17-67	44.8	1357.2	
02N/14W-14B01S	1334.4	10-10-66	21.8	1312.6	101
		11-15-66	15.2	1319.2	
		12-13-66	13.7	1320.7	
		1-03-67	12.8	1321.6	
		2-06-67	11.4	1323.0	
		3-06-67	10.1	1324.3	
		4-04-67	8.5	1325.9	
		5-01-67	7.8	1326.6	
		6-05-67	6.8	1327.6	
		7-03-67	(2)		
		8-01-67	(2)		
		9-01-67	(2)		
02N/14W-14C04S	1325.3	11-18-66	15.1	1310.2	200
		4-17-67	14.1	1311.2	
02N/14W-14G01S	1372.0	11-18-66	50.6	1321.4	200
		4-17-67	43.3	1328.7	
02N/14W-14H02S	1415.7	10-28-66	80.6	1335.1	200
		11-18-66	74.7	1341.0	
		12-13-66	69.9	1345.8	

See page 117 for key to terms & obbreviations

TABLE C-I

GROUND WATER LEVELS AT WELLS

L A SAN GABRIEL RIVER HYDRO UNIT U-05.00

SAN FERNANDO HYDRO SUBUNIT U-05.80

TUJUNGA HYDRO SUBAREA U-05.83

STATE WELL NUMBER	GROUND SURFACE ELEVATION IN FEET	DATE	GROUND SURFACE TO WATER SURFACE IN FEET	WATER SURFACE ELEVATION IN FEET	AGENCY SUPPLYING DATA
02N/14W-14H02S	1415.7	1-17-67	65.4	1350.3	200
(CONT.)		2-14-67	62.5	1353.2	
		3-14-67	60.2	1355.5	
		4-17-67	57.7	1358.0	
		5-12-67	56.0	1359.7	
		6-20-67	53.6	1362.1	
		7-18-67	52.1	1363.6	
		8-17-67	50.5	1365.2	
		9-15-67	58.1	1357.6	
02N/14W-18A01S	999.0	1-03-67	(7)		101
		2-01-67	(7)		
		3-06-67	(7)		
		4-04-67	(7)		
		7-03-67	(7)		

VERDUGO HYDRO SUBAREA U-05.84

STATE WELL NUMBER	GROUND SURFACE ELEVATION IN FEET	DATE	GROUND SURFACE TO WATER SURFACE IN FEET	WATER SURFACE ELEVATION IN FEET	AGENCY SUPPLYING DATA
01N/13W-03B01S	1222.0	11-15-66	111.6	1110.4	101
		4-17-67	(9)		
01N/13W-03D02S	1230.0	11-15-66	83.7	1146.3	101
		4-17-67	68.7	1161.3	
01N/13W-03D05S	1160.0	10-14-66	87.5(5)	1072.5	101
		11-13-66	86.5(5)	1073.5	
		12-06-66	83.5(5)	1076.5	
		1-22-67	78.5(5)	1081.5	
		2-19-67	72.5(5)	1087.5	
		3-12-67	71.5(5)	1088.5	
		4-21-67	65.5(5)	1094.5	
		5-25-67	61.5(5)	1098.5	
		7-22-67	63.5(5)	1096.5	
		8-29-67	87.5(5)	1072.5	
		9-01-67	64.5(5)	1095.5	
01N/13W-03G01S	1170.0	4-17-67	112.6	1057.4	101
01N/13W-05D01S	399.7	10-26-66	23.1	376.6	200
		11-28-66	22.8	376.9	
		12-21-66	22.1	377.6	
		1-26-67	22.2	377.5	
		2-17-67	21.4	378.3	
		3-21-67	21.4	378.3	
		4-25-67	21.7	378.0	
		5-24-67	21.7	378.0	
		6-20-67	22.1	377.6	
		7-26-67	22.5	377.2	
		8-30-67	22.8	376.9	
		9-27-67	23.1	376.6	
01N/13W-10B01S	1010.0	10-05-66	32.0(5)	978.0	101
		11-02-66	33.0(5)	977.0	
		12-07-66	32.0(5)	978.0	
		1-04-67	30.0(5)	980.0	
		2-01-67	29.0(5)	981.0	
		3-01-67	27.0(5)	983.0	
		4-05-67	25.0(5)	985.0	
		5-03-67	23.0(5)	987.0	
		6-07-67	22.0(5)	988.0	
		7-12-67	22.0(5)	988.0	
		8-09-67	22.0(5)	988.0	
		9-13-67	22.0(5)	988.0	
01N/13W-10F01S	965.2	10-05-66	26.2(5)	939.0	101
		11-02-66	26.2(5)	939.0	
		12-07-66	24.2(5)	941.0	
		1-04-67	24.2(5)	941.0	
		2-01-67	20.2(5)	945.0	
		3-01-67	17.2(5)	948.0	
		4-05-67	17.2(5)	948.0	
		5-03-67	17.2(5)	948.0	
		6-07-67	17.2(5)	948.0	
		7-12-67	24.2(5)	941.0	
		8-09-67	26.2(5)	939.0	
		9-13-67	26.2(5)	939.0	
01N/13W-10F02S	964.5	10-05-66	23.0	941.5	101
		11-02-66	24.0	940.5	
		12-07-66	21.5	943.0	
		1-04-67	21.5	943.0	
		2-01-67	18.5	946.0	
		3-01-67	17.5	947.0	
		4-05-67	16.5	948.0	
		5-03-67	13.5	951.0	
		6-07-67	15.5	949.0	
		7-12-67	19.5	945.0	
		8-09-67	20.5	944.0	
01N/13W-10F03S	966.1	10-05-66	29.1(5)	937.0	101
		11-09-66	31.1(5)	935.0	
		12-14-66	37.1(5)	929.0	
		1-25-67	25.6(5)	940.5	
		2-01-67	24.1(5)	942.0	
		3-01-67	26.1(5)	940.0	
		4-19-67	26.1(5)	940.0	

SAN FERNANDO HYDRO SUBUNIT U-05.80

VERDUGO HYDRO SUBAREA U-05.84

STATE WELL NUMBER	GROUND SURFACE ELEVATION IN FEET	DATE	GROUND SURFACE TO WATER SURFACE IN FEET	WATER SURFACE ELEVATION IN FEET	AGENCY SUPPLYING DATA
01N/13W-10F03S	966.1	5-17-67	31.1(1)	935.0	101
(CONT.)		6-14-67	21.1(5)	945.0	
		7-12-67	50.1(1)	916.0	
		8-09-67	55.1(1)	911.0	
		9-13-67	55.1(1)	911.0	
01N/13W-10001S	884.9	10-05-66	12.9	872.0	101
		11-02-66	12.9	872.0	
		12-07-66	11.9	873.0	
		1-04-67	11.9	873.0	
		2-01-67	9.9	875.0	
		3-01-67	9.9	875.0	
		4-05-67	9.9	875.0	
		5-03-67	8.9	876.0	
		6-07-67	8.9	876.0	
		7-12-67	8.4	876.5	
		8-16-67	9.4	875.5	
		9-13-67	10.9	874.0	
02N/13W-19J01S	1840.0	11-02-66	23.6	1816.4	101
		4-17-67	(7)		
02N/13W-28N01S	1413.0	12-06-66	48.4(5)	1364.6	101
		12-23-66	56.4(5)	1356.6	
		1-22-67	45.4(5)	1367.6	
		2-19-67	43.4(5)	1369.6	
		3-12-67	43.4(5)	1369.6	
		4-21-67	43.4(5)	1369.6	
		5-25-67	43.4(5)	1369.6	
		7-22-67	47.4(5)	1365.6	
		8-29-67	47.4(5)	1365.6	
		9-01-67	45.4(5)	1367.6	
02N/13W-29A01S	1750.0	7-12-67	123.1	1626.9	101
		8-02-67	122.5	1627.5	
		9-06-67	122.3	1627.7	
02N/13W-29F01S	1590.0	10-12-66	28.0(5)	1562.0	101
		11-13-66	28.0(5)	1562.0	
		12-06-66	32.0(5)	1558.0	
		1-22-67	34.0(5)	1556.0	
		2-19-67	36.0(5)	1554.0	
		3-12-67	29.0(5)	1561.0	
		4-21-67	27.0(5)	1563.0	
		5-25-67	28.0(5)	1562.0	
		7-22-67	29.0(5)	1561.0	
		8-29-67	26.0(5)	1564.0	
		9-01-67	57.0(5)	1533.0	
02N/13W-29J01S	1540.0	11-16-66	64.6	1475.4	101
		4-17-67	61.9	1478.1	
02N/13W-29R01S	1435.0	10-12-66	23.0(5)	1412.0	101
		11-13-66	24.0(5)	1411.0	
		12-06-66	22.0(5)	1413.0	
		1-22-67	23.0(5)	1412.0	
		2-19-67	22.0(5)	1413.0	
		3-12-67	23.0(5)	1412.0	
		4-21-67	22.0(5)	1413.0	
		5-25-67	23.0(5)	1412.0	
		7-22-67	24.0(5)	1411.0	
		8-29-67	23.0(5)	1412.0	
		9-01-67	22.0(5)	1413.0	
02N/13W-33C01S	1374.0	10-12-66	52.2(5)	1321.8	101
		11-13-66	59.2(5)	1314.8	
		12-06-66	46.2(5)	1327.8	
		1-22-67	45.2(5)	1328.8	
		2-19-67	43.2(5)	1330.8	
		3-12-67	44.2(5)	1329.8	
		4-21-67	41.2(5)	1332.8	
		5-25-67	43.2(5)	1330.8	
		7-22-67	46.2(5)	1327.8	
		8-29-67	55.2(5)	1318.8	
		9-01-67	44.2(5)	1329.8	
02N/13W-33C03S	1350.0	11-13-66	38.0(5)	1312.0	101
		3-31-67	29.0(5)	1321.0	
02N/13W-33C05S	1341.0	11-15-66	32.3	1308.7	101
02N/13W-33C06S	1350.0	11-13-66	71.0(5)	1279.0	101
		3-31-67	51.0(5)	1299.0	
02N/13W-33G01S	1300.0	10-12-66	50.8(5)	1249.2	101
		11-13-66	48.8(5)	1251.2	
		12-06-66	44.8(5)	1255.2	
		1-22-67	41.8(5)	1258.2	
		2-19-67	39.8(5)	1260.2	
		3-12-67	38.8(5)	1261.2	
		4-21-67	36.8(5)	1263.2	
		5-25-67	37.8(5)	1262.2	
		7-22-67	50.8(5)	1249.2	
		8-29-67	51.8(5)	1248.2	
		9-01-67	39.8(5)	1260.2	
02N/13W-33R01S	1237.0	10-12-66	73.0(5)	1164.0	101
		11-13-66	73.0(5)	1164.0	

See page 117 for key to terms & abbreviations

TABLE C-1

GROUND WATER LEVELS AT WELLS

L A SAN GABRIEL RIVER HYDRO UNIT U-05.00

SAN FERNANDO HYDRO SUBUNIT U-05.80

VERDUGO HYDRO SUBAREA U-05.84

STATE WELL NUMBER	GROUND SURFACE ELEVATION IN FEET	DATE	GROUND SURFACE TO WATER SURFACE IN FEET	WATER SURFACE ELEVATION IN FEET	AGENCY SUPPLYING DATA
02N/13W-33R01S (CONT.)	1237.0	12-06-66	69.0(5)	1168.0	101
		1-22-67	64.0(5)	1173.0	
		2-19-67	59.0(5)	1178.0	
		3-12-67	60.0(5)	1177.0	
		4-21-67	58.0(5)	1179.0	
		5-25-67	56.0(5)	1181.0	
		7-22-67	56.0(5)	1181.0	
		8-29-67	70.0(5)	1167.0	
		9-01-67	59.0(5)	1178.0	
02N/13W-33R03S	1226.2	10-05-66	49.7	1176.5	101
		11-15-66	47.3	1178.9	
		12-13-66	42.8	1183.4	
		1-04-67	41.0	1185.2	
		2-07-67	37.5	1188.7	
		3-06-67	35.7	1190.5	
		4-17-67	32.2	1194.0	
		5-02-67	29.6	1196.6	
		6-07-67	32.0	1194.2	
		7-05-67	35.6	1190.6	
		8-01-67	35.0	1191.2	
		9-06-67	30.2	1196.0	
02N/13W-33R05S	1232.6	10-05-66	51.6(5)	1181.0	101
		11-15-66	46.6(5)	1186.0	
		12-13-66	46.6(5)	1186.0	
		1-04-67	(1)		
		2-07-67	(1)		
		3-06-67	(1)		
		4-17-67	(1)		
		5-02-67	31.6	1201.0	
		6-07-67	36.6(5)	1196.0	
		7-05-67	(1)		
		8-01-67	(1)		
02N/13W-33R07S	1232.0	10-12-66	56.0(5)	1176.0	101
		11-13-66	54.0(5)	1178.0	
		12-06-66	51.0(5)	1181.0	
		1-22-67	46.0(5)	1186.0	
		2-19-67	45.0(5)	1187.0	
		3-12-67	40.0(5)	1192.0	
		4-21-67	39.0(5)	1193.0	
		5-25-67	38.0(5)	1194.0	
		7-27-67	39.0(5)	1193.0	
		8-29-67	58.0(5)	1174.0	
		9-01-67	38.0(5)	1194.0	
02N/13W-33R08S	1214.0	4-17-67	(7)		101

EAGLE ROCK HYDRO SUBAREA U-05.85

STATE WELL NUMBER	GROUND SURFACE ELEVATION IN FEET	DATE	GROUND SURFACE TO WATER SURFACE IN FEET	WATER SURFACE ELEVATION IN FEET	AGENCY SUPPLYING DATA
01N/13W-34B01S	519.9	10-27-66	188.4	331.5	200
		11-28-66	188.2	331.7	
		12-21-66	188.0	331.9	
		1-26-67	188.0	331.9	
		2-17-67	187.8	332.1	
		3-21-67	187.9	332.0	
		4-25-67	188.1	331.8	
		5-24-67	187.9	332.0	
		6-20-67	188.2	331.7	
		7-21-67	(7)		
		8-29-67	188.3	331.6	
		9-27-67	188.7	331.2	

RAYMOND HYDRO SUBUNIT U-05.C0

PASADENA HYDRO SUBAREA U-05.C1

STATE WELL NUMBER	GROUND SURFACE ELEVATION IN FEET	DATE	GROUND SURFACE TO WATER SURFACE IN FEET	WATER SURFACE ELEVATION IN FEET	AGENCY SUPPLYING DATA
01N/11W-07N01S	1340.0	10-21-66	179.3	1160.7	050
		10-21-66	179.3	1160.7	
		4-07-67	177.4	1162.6	
01N/11W-07N02S	1330.0	10-21-66	178.2	1151.8	050
		10-21-66	178.2	1151.8	
		4-07-67	162.6	1167.4	
01N/11W-18C01S	1189.0	10-21-66	72.3	1116.7	050
		4-07-67	59.2	1129.8	
01N/11W-29M01S	572.0	10-05-66	172.0(1)	400.0	062
		10-19-66	172.0(1)	400.0	
		10-21-66	82.5	489.5	050
		10-21-66	82.5	489.5	
		11-02-66	93.0(5)	479.0	062
		11-16-66	88.0(5)	484.0	
		12-07-66	87.0(5)	485.0	
		12-21-66	165.0(1)	407.0	
		1-04-67	89.0(5)	483.0	
		1-18-67	165.0(1)	407.0	
		2-01-67	87.0(5)	485.0	
		2-15-67	162.0(1)	410.0	
		3-01-67	82.0(5)	490.0	
		3-15-67	79.0(5)	493.0	
		4-05-67	66.0(5)	506.0	
		4-07-67	65.7	506.3	050
		4-19-67	144.0(1)	428.0	062
		5-03-67	60.0(5)	512.0	
		5-17-67	152.0(1)	420.0	
		6-07-67	89.0(5)	483.0	
		6-21-67	165.0(1)	407.0	
		7-05-67	86.5(5)	485.5	
		7-19-67	170.0(1)	402.0	
		8-02-67	95.4(5)	476.6	
		8-16-67	119.1(5)	452.9	
		9-06-67	94.0(5)	478.0	
		9-21-67	169.0(1)	403.0	
01N/11W-29M02S	570.8	10-21-66	79.4	491.4	050
		4-07-67	58.6	512.2	
01N/11W-30D01S	699.1	10-21-66	191.9	507.2	062
		11-26-66	192.0	507.1	
		12-21-66	192.4	506.7	
		1-18-67	192.7	506.4	
		2-08-67	192.2	506.9	
		3-07-67	190.0	509.1	
		4-07-67	189.4	509.7	
		5-04-67	188.7	510.4	
		6-08-67	188.5	510.6	
		7-12-67	189.0	510.1	
		8-03-67	189.5	509.6	
		9-08-67	188.5	510.6	
01N/11W-30D02S	701.9	10-01-66	195.0(5)	506.9	067
		10-01-66	218.0(1)	483.9	
		10-21-66	195.4	506.5	050
		10-21-66	195.4	506.5	
		11-01-66	194.0(5)	507.9	062
		11-01-66	221.0(1)	480.9	
		12-01-66	195.0(5)	506.9	
		12-01-66	223.0(1)	478.9	
		1-01-67	195.0(5)	506.9	
		1-01-67	224.0(1)	477.9	
		2-01-67	194.0(5)	507.9	
		2-01-67	224.0(1)	477.9	
		3-01-67	193.0(5)	508.9	
		3-01-67	221.0(1)	480.9	
		4-01-67	194.0(5)	507.9	
		4-01-67	229.0(1)	472.9	
		4-07-67	193.8	508.1	050
		5-01-67	193.0(5)	508.9	062
		5-01-67	229.0(1)	472.9	
		6-01-67	193.0(5)	508.9	
		6-01-67	232.0(1)	469.9	
		7-01-67	194.0(5)	507.9	
		7-01-67	(1)		
01N/11W-30G01S	649.7	10-21-66	DRY		050
		10-21-66	(6)		062
		10-21-66	DRY		050
		11-26-66	(7)		062
		12-21-66	(6)		
		1-18-67	(6)		
		2-08-67	(6)		
		3-07-67	(7)		
		4-07-67	142.0	507.7	
		4-10-67	150.9	498.8	050
		5-04-67	141.0	508.7	062
		6-08-67	140.8	508.9	
		7-12-67	(6)		
		8-05-67	(6)		
		9-08-67	(6)		
01N/11W-30M01S	625.6	10-21-66	130.4(5)	495.2	050
		10-21-66	129.9(5)	495.7	062

See page 117 for key to terms & abbreviations

TABLE C-I

GROUND WATER LEVELS AT WELLS

L A SAN GABRIEL RIVER HYDRO UNIT U-05.00

RAYMOND HYDRO SUBUNIT U-05.C0
PASADENA HYDRO SUBAREA U-05.C1

STATE WELL NUMBER	GROUND SURFACE ELEVATION IN FEET	DATE	GROUND SURFACE TO WATER SURFACE IN FEET	WATER SURFACE ELEVATION IN FEET	AGENCY SUPPLYING DATA
01N/11W-30H01S	625.6	10-21-66	130.4(5)	495.2	050
(CONT.)		11-30-66	145.9(5)	479.7	
		12-20-66	139.8(5)	485.8	
		1-31-67	136.8(5)	488.8	
		2-28-67	122.8(5)	502.8	
		3-31-67	122.8(5)	502.8	
		4-07-67	114.9	510.7	050
		4-30-67	113.8(5)	511.8	062
		5-31-67	127.8(5)	497.8	
		6-29-67	152.8(5)	472.8	
		7-26-67	158.8(5)	466.8	
		8-30-67	138.8(5)	486.8	
01N/11W-30H02S	626.3	10-21-66	122.0	504.3	050
		4-07-67	114.0	512.3	
01N/11W-30J01S	600.6	10-01-66	125.4(5)	475.2	067
		10-01-66	176.4(1)	424.2	
		10-21-66	111.6	489.0	050
		10-21-66	111.6	489.0	
		11-01-66	131.4(5)	469.2	062
		11-01-66	182.4(1)	418.2	
		12-01-66	127.4(5)	473.2	
		12-01-66	177.4(1)	423.2	
		1-01-67	125.4(5)	475.2	
		1-01-67	176.4(1)	424.2	
		2-01-67	116.4(5)	484.2	
		2-01-67	169.4(1)	431.2	
		3-01-67	111.4(5)	489.2	
		3-01-67	164.4(1)	436.2	
		4-01-67	109.4(5)	491.2	
		4-01-67	164.4(1)	436.2	
		4-07-67	98.0	502.6	050
		5-01-67	97.4(5)	503.2	062
		5-01-67	149.4(1)	451.2	
		6-01-67	119.4(5)	481.2	
		6-01-67	171.4(1)	429.2	
		7-01-67	129.4(5)	471.2	
		7-01-67	180.4(1)	420.2	
		8-01-67	133.4(5)	467.2	
		8-01-67	181.4(1)	419.2	
		9-01-67	149.4(5)	451.2	
		9-01-67	194.4(1)	406.2	
01N/11W-30K01S	631.3	10-01-66	142.5(5)	488.8	067
		10-01-66	173.5(1)	457.8	
		10-21-66	135.9	495.4	050
		10-21-66	135.9	495.4	
		11-01-66	151.5(5)	479.8	062
		11-01-66	185.5(1)	445.8	
		12-01-66	143.5(5)	487.8	
		12-01-66	174.5(1)	456.8	
		1-01-67	142.5(5)	488.8	
		1-01-67	172.5(1)	458.8	
		2-01-67	137.5(5)	493.8	
		2-01-67	168.5(1)	462.8	
		3-01-67	134.5(5)	496.8	
		3-01-67	167.5(1)	463.8	
		4-01-67	132.5(5)	498.8	
		4-01-67	163.5(1)	467.8	
		4-07-67	127.0	504.3	050
		5-01-67	127.5(5)	503.8	062
		5-01-67	158.5(1)	472.8	
		6-01-67	140.5(5)	490.8	
		6-01-67	170.5(1)	460.8	
		7-01-67	144.5(5)	486.8	
		7-01-67	175.5(1)	455.8	
		8-01-67	147.5(5)	483.8	
		8-01-67	177.5(1)	453.8	
		9-01-67	150.5(5)	480.8	
		9-01-67	182.5(1)	448.8	
01N/11W-30Q01S	603.6	10-01-66	85.0(6)	518.6	067
		10-21-66	86.6	517.0	050
		10-21-66	86.6	517.0	
		11-01-66	86.0(6)	517.6	062
		12-01-66	85.0(6)	518.6	
		1-01-67	85.0(6)	518.6	
		2-01-67	85.0(6)	518.6	
		3-01-67	85.0(6)	518.6	
		4-01-67	85.0(6)	518.6	
		4-07-67	86.1	517.5	050
		5-01-67	84.0(6)	519.6	062
		6-01-67	85.0(6)	518.6	
		7-01-67	85.0(6)	518.6	
		8-01-67	85.0(6)	518.6	
		9-01-67	86.0(6)	517.6	
01N/11W-30Q02S	600.3	10-01-66	98.1(5)	502.2	067
		10-21-66	93.5	506.8	050
		11-01-66	98.1(5)	502.2	062
		12-01-66	96.1(5)	504.2	
		1-01-67	97.1(5)	503.2	
		2-01-67	93.1(5)	507.2	
		3-01-67	94.1(5)	506.2	
		4-01-67	94.1(5)	506.2	
		4-07-67	87.7	512.6	050
		6-01-67	95.1(5)	505.2	062

RAYMOND HYDRO SUBUNIT U-05.C0
PASADENA HYDRO SUBAREA U-05.C1

STATE WELL NUMBER	GROUND SURFACE ELEVATION IN FEET	DATE	GROUND SURFACE TO WATER SURFACE IN FEET	WATER SURFACE ELEVATION IN FEET	AGENCY SUPPLYING DATA
01N/11W-30Q02S	600.3	7-01-67	96.1(5)	504.2	062
(CONT.)		8-01-67	97.1(5)	503.2	
		9-01-67	101.1(5)	499.2	
01N/11W-30Q03S	591.1	10-01-66	108.1(5)	483.0	067
		10-01-66	143.1(1)	448.0	
		10-21-66	96.4	494.7	050
		11-01-66	143.1(5)	448.0	062
		11-01-66	146.1(1)	445.0	
		12-01-66	107.1(5)	484.0	
		12-01-66	143.1(1)	448.0	
		1-01-67	107.1(5)	484.0	
		1-01-67	142.1(1)	449.0	
		2-01-67	97.1(5)	494.0	
		2-01-67	135.1(1)	456.0	
		3-01-67	101.1(5)	490.0	
		3-01-67	136.1(1)	455.0	
		4-01-67	101.1(5)	490.0	
		4-01-67	136.1(1)	455.0	
		4-07-67	90.0(5)	501.1	050
		5-01-67	86.1(5)	505.0	062
		5-01-67	123.1(1)	468.0	
		6-01-67	109.1(5)	482.0	
		6-01-67	143.1(1)	448.0	
		7-01-67	112.1(5)	479.0	
		7-01-67	146.1(1)	445.0	
		8-01-67	114.1(5)	477.0	
		8-01-67	149.1(1)	442.0	
		9-01-67	124.1(5)	467.0	
		9-01-67	155.1(1)	436.0	
01N/11W-30R01S	581.0	10-05-66	99.2(5)	481.8	062
		10-19-66	141.2(1)	439.8	
		10-21-66	89.9	491.1	050
		11-02-66	100.2(5)	480.8	062
		11-16-66	136.2(1)	444.8	
		12-07-66	96.2(5)	484.8	
		12-21-66	135.2(1)	445.8	
		1-04-67	98.2(5)	482.8	
		1-18-67	134.2(1)	446.8	
		2-01-67	92.2(5)	488.8	
		2-15-67	132.2(1)	448.8	
		3-01-67	90.2(5)	490.8	
		3-15-67	125.2(1)	455.8	
		4-05-67	77.2(5)	503.8	
		4-07-67	77.7	503.3	050
		4-19-67	76.2(5)	504.8	062
		5-03-67	73.7(5)	507.3	
		5-17-67	79.8(5)	501.2	
		6-07-67	22.2(5)	558.8	
		6-21-67	141.2(1)	439.8	
		7-05-67	76.5(5)	504.5	
		7-19-67	152.2(1)	428.8	
		8-02-67	95.4(5)	485.6	
		8-16-67	153.6(1)	427.4	
		9-06-67	107.2(5)	473.8	
		9-21-67	144.2(1)	436.8	
01N/11W-31C01S	591.4	10-21-66	92.4	499.0	050
		4-07-67	(3)		
		4-10-67	(9)		
01N/11W-31D01S	596.0	11-09-66	121.2	474.8	101
		4-07-67	100.9	495.1	050
		4-25-67	107.7	488.3	101
01N/11W-31D02S	591.7	10-21-66	109.5	482.2	050
		4-07-67	96.1	495.6	
01N/12W-09R01S	1109.3	10-21-66	213.4	895.9	050
		10-21-66	213.4	895.9	
		11-01-66	213.7	895.6	062
		11-01-66	254.3(1)	855.0	
		11-29-66	210.7	898.6	
		11-29-66	252.6(1)	856.7	
		1-01-67	209.5	899.8	
		1-01-67	251.3(1)	858.0	
		1-30-67	209.1	900.2	
		1-30-67	250.1(1)	859.2	
		3-01-67	207.2	902.1	
		3-30-67	206.0	903.3	
		4-07-67	205.5	903.8	050
		4-30-67	204.4	904.9	062
		6-01-67	203.6	905.7	
		6-01-67	250.0(1)	859.3	
		6-29-67	209.3	900.0	
		6-29-67	250.8(1)	858.5	
		8-01-67	210.7	898.6	
		8-01-67	251.7(1)	857.6	
		8-31-67	211.6	897.7	
		8-31-67	252.1(1)	857.2	
		9-30-67	210.0	899.3	
		9-30-67	249.8(1)	859.5	
01N/12W-10G01S	1330.0	12-13-66	DRY		050
		12-13-66	DRY		
		4-18-67	DRY		101
		6-08-67	DRY		050

See page 117 for key to terms & abbreviations

TABLE C-I

GROUND WATER LEVELS AT WELLS

L A SAN GABRIEL RIVER HYDRO UNIT U-05.00

RAYMOND HYDRO SUBUNIT U-05.C0
PASADENA HYDRO SUBAREA

STATE WELL NUMBER	GROUND SURFACE ELEVATION IN FEET	DATE	GROUND SURFACE TO WATER SURFACE IN FEET	WATER SURFACE ELEVATION IN FEET	AGENCY SUPPLYING DATA U-05.C1
01N/12W-10G01S	1330.0	8-31-67	DRY		050
(CONT.)					
01N/12W-11J01S	1115.4	10-21-66	49.7	1065.7	050
		4-07-67	15.6	1099.8	
01N/12W-13C01S	958.0	4-07-67	18.6	939.4	050
01N/12W-13E03S	964.6	4-07-67	236.7	727.9	050
01N/12W-13H01S	1155.0	10-21-66	101.0	1054.0	050
		4-07-67	82.5	1072.5	
01N/12W-13K01S	864.0	10-21-66	348.0	516.0	050
		4-07-67	346.6	517.4	
01N/12W-13L01S	889.6	10-21-66	144.1	745.5	050
		4-07-67	142.6	747.0	
01N/12W-20A01S	934.3	10-21-66	344.3	590.0	062
		11-26-66	344.3(5)	590.0	
		12-21-66	342.0(5)	592.3	
		1-18-67	(1)		
		2-08-67	337.4(5)	596.9	
		3-07-67	333.9(5)	600.4	
		4-07-67	332.8(5)	601.5	
		5-04-67	330.5(5)	603.8	
		6-06-67	332.8(5)	601.5	
		7-13-67	(1)		
		8-05-67	(1)		
		9-19-67	342.0(5)	592.3	
01N/12W-20B01S	915.9	10-21-66	323.6(5)	592.3	062
		11-26-66	323.6	592.3	
		12-21-66	321.3(5)	594.6	
		1-18-67	323.6(5)	592.3	
		2-08-67	316.7(5)	599.2	
		3-07-67	315.6(5)	600.3	
		4-07-67	313.3(5)	602.6	
		5-04-67	313.3(5)	602.6	
		6-06-67	313.3(5)	602.6	
		7-17-67	316.7(5)	599.2	
		8-05-67	(1)		
		9-19-67	323.6(5)	592.3	
01N/12W-21K01S	897.2	10-21-66	304.1(5)	593.1	062
		11-26-66	307.6(5)	589.6	
		12-21-66	304.1(5)	593.1	
		1-18-67	307.6(5)	589.6	
		2-08-67	299.5(5)	597.7	
		3-07-67	297.2(5)	600.0	
		4-07-67	294.9(5)	602.3	
		5-04-67	298.3(5)	598.9	
		6-06-67	299.5(5)	597.7	
		7-16-67	303.0(5)	594.2	
		8-05-67	301.8(5)	595.4	
		9-19-67	303.0(5)	594.2	
01N/12W-21K02S	889.4	10-21-66	299.0	590.4	062
		11-26-66	(1)		
		12-21-66	301.0	588.4	
		1-18-67	(1)		
		2-08-67	292.4	597.0	
		3-07-67	290.0	599.4	
		4-07-67	287.2(5)	602.2	
		5-04-67	(1)		
		6-06-67	(1)		
		7-13-67	(1)		
		8-05-67	(1)		
		9-19-67	295.9	593.5	
01N/12W-23G01S	878.0	10-21-66	373.0(5)	505.0	062
		11-26-66	375.3(5)	502.7	
		12-21-66	375.3(5)	502.7	
		1-18-67	374.9(5)	503.1	
		2-08-67	370.7(5)	507.3	
		3-07-67	369.5(5)	508.5	
		4-07-67	366.1(5)	511.9	
		5-04-67	368.4(5)	509.6	
		6-08-67	368.4(5)	509.6	
		7-13-67	368.4(5)	509.6	
		8-05-67	368.4(5)	509.6	
		9-07-67	373.0(5)	505.0	
01N/12W-23L01S	843.0	10-21-66	342.8(5)	500.2	062
		11-26-66	342.8(5)	500.2	
		12-21-66	342.8(5)	500.2	
		1-18-67	342.8(5)	500.2	
		2-08-67	334.7(5)	508.3	
		3-07-67	339.3(5)	503.7	
		4-07-67	337.0(5)	506.0	
		5-04-67	338.2(5)	504.8	
		6-08-67	339.2	503.8	
		7-13-67	338.2(5)	504.8	
		8-05-67	338.2(5)	504.8	
		9-07-67	342.8(5)	500.2	
01N/12W-24B02S	775.6	11-09-66	-.7	776.3	101

RAYMOND HYDRO SUBUNIT U-05.C0
PASADENA HYDRO SUBAREA

STATE WELL NUMBER	GROUND SURFACE ELEVATION IN FEET	DATE	GROUND SURFACE TO WATER SURFACE IN FEET	WATER SURFACE ELEVATION IN FEET	AGENCY SUPPLYING DATA U-05.C1
01N/12W-24B02S	775.6	11-16-66	24.6	751.0	101
(CONT.)		3-01-67	(9)		
		4-18-67	(9)		
		5-11-67	(7)		
		8-01-67	(7)		
01N/12W-24B04S	775.7	10-21-66	239.9	535.8	050
		10-21-66	239.9	535.8	
		11-09-66	2.2	773.5	101
		11-16-66	222.8(3)	552.9	
		11-17-66	239.3	536.4	
		3-01-67	(9)		
		4-10-67	(9)		050
		4-18-67	(9)		101
		5-11-67	(7)		
		8-01-67	(7)		
		10-20-67	236.0	539.7	050
01N/12W-25A01S	698.0	10-21-66	193.0	505.0	062
		11-26-66	193.6	504.4	
		12-21-66	193.8	504.2	
		1-18-67	194.1	503.9	
		2-08-67	193.8	504.2	
		3-07-67	190.7	507.3	
		4-07-67	190.1	507.9	
		5-04-67	189.6	508.4	
		6-06-67	189.9	508.1	
		7-12-67	191.6	506.4	
		8-05-67	192.1	505.9	
		9-08-67	183.8	514.2	
01N/12W-25B01S	710.2	10-21-66	204.7(5)	505.5	062
		11-26-66	204.7(5)	505.5	
		12-21-66	204.7(5)	505.5	
		1-18-67	205.9(5)	504.3	
		2-08-67	207.1(5)	503.1	
		3-07-67	205.1	505.1	
		5-04-67	204.3	505.9	
		6-06-67	203.6(5)	506.6	
		7-12-67	207.2	503.0	
		8-05-67	208.2(5)	502.0	
		9-08-67	208.2	502.0	
01N/12W-25E01S	719.8	10-01-66	217.0(5)	502.8	101
		10-21-66	222.3	497.5	050
		10-21-66	222.3	497.5	
		10-28-66	217.8(1)	502.0	062
		10-28-66	235.8(5)	484.0	
		11-01-66	216.0(5)	503.8	101
		11-24-66	216.8(5)	503.0	062
		11-24-66	236.8(1)	483.0	
		12-01-66	216.0(5)	503.8	101
		12-30-66	233.8(1)	486.0	062
		12-30-66	216.8(5)	503.0	
		1-01-67	213.0(5)	506.8	101
		1-31-67	213.8(5)	506.0	062
		2-01-67	217.0(5)	502.8	101
		2-23-67	233.8(1)	486.0	062
		2-23-67	217.8(5)	502.0	
		3-01-67	220.0(5)	499.8	101
		3-22-67	237.8(1)	482.0	062
		3-22-67	220.8(5)	499.0	
		4-01-67	219.0(5)	500.8	101
		4-07-67	220.2(3)	499.6	050
		4-26-67	234.8(1)	485.0	062
		4-26-67	219.8(5)	500.0	
		5-01-67	221.0(5)	498.8	101
		5-25-67	237.8(1)	482.0	062
		5-25-67	221.8(5)	498.0	
		6-27-67	220.8(1)	499.0	
		6-27-67	237.8(5)	482.0	
		7-01-67	221.0(5)	498.8	101
		7-19-67	238.8(1)	481.0	062
		7-19-67	221.8(5)	498.0	
		8-01-67	222.0(5)	497.8	101
		8-17-67	222.8(5)	497.0	062
		8-17-67	235.8(1)	484.0	
		9-01-67	224.0(5)	495.8	101
		9-18-67	224.8(5)	495.0	062
		9-18-67	240.8(1)	479.0	
01N/12W-25G01S	698.8	10-21-66	199.3	499.5	050
		4-07-67	197.2	501.6	
01N/12W-25J01S	666.4	10-21-66	157.5	508.9	050
		4-07-67	154.3	512.1	
01N/12W-25K01S	679.6	4-10-67	174.1	505.5	050
01N/12W-25L01S	683.0	10-21-66	191.5	491.5	050
		4-07-67	190.1	492.9	
01N/12W-25L02S	675.5	4-07-67	180.5	495.0	050
01N/12W-25R01S	642.0	10-21-66	145.4	496.6	050
		4-10-67	(5)		
		10-20-67	(5)		

See page 117 for key to terms & abbreviations

TABLE C-I

GROUND WATER LEVELS AT WELLS

L A SAN GABRIEL RIVER HYDRO UNIT U-05.00

RAYMOND HYDRO SUBUNIT U-05.C0
PASADENA HYDRO SUBAREA U-05.C1

STATE WELL NUMBER	GROUND SURFACE ELEVATION IN FEET	DATE	GROUND SURFACE TO WATER SURFACE IN FEET	WATER SURFACE ELEVATION IN FEET	AGENCY SUPPLYING DATA
01N/12W-25R02S	634.4	4-07-67	120.1	514.3	050
01N/12W-26A01S	754.6	10-01-66	258.1(5)	496.5	101
		10-21-66	257.9	496.7	050
		10-21-66	257.9	496.7	
		10-27-66	253.0(1)	501.6	062
		10-27-66	320.0(5)	434.6	
		11-01-66	258.1(5)	496.5	101
		11-27-66	253.0(5)	501.6	062
		11-27-66	320.0(1)	434.6	
		12-01-66	256.1(5)	498.5	101
		12-28-66	319.0(1)	435.6	062
		12-28-66	251.0(5)	503.6	
		1-31-67	321.0(1)	433.6	
		2-01-67	266.1(5)	488.5	101
		2-21-67	261.0(5)	493.6	062
		2-21-67	333.0(1)	421.6	
		3-01-67	266.1(5)	488.5	101
		3-22-67	336.0(1)	418.6	062
		3-22-67	261.0(5)	493.6	
		4-01-67	259.1(5)	495.5	101
		4-07-67	254.1	500.5	050
		4-26-67	329.0(1)	425.6	062
		4-26-67	254.0(5)	500.6	
		5-01-67	258.1(5)	496.5	101
		5-27-67	329.0(1)	425.6	062
		5-27-67	253.0(5)	501.6	
		6-27-67	252.0(1)	502.6	
		6-27-67	326.0(5)	428.6	
		7-01-67	260.1(5)	494.5	101
		7-18-67	330.0(1)	424.6	062
		7-18-67	255.0(5)	499.6	
		8-01-67	263.1(5)	491.5	101
		8-16-67	336.0(1)	418.6	062
		8-16-67	258.0(5)	496.6	
		9-01-67	264.1(5)	490.5	101
		9-18-67	338.0(1)	416.6	062
		9-18-67	259.0(5)	495.6	
01N/12W-26A02S	764.0	10-21-66	265.4	498.6	050
		10-21-66	265.4	498.6	
		4-07-67	253.2	510.8	
01N/12W-26C01S	791.0	10-21-66	293.0(5)	498.0	062
		11-26-66	(1)		
		12-21-66	(1)		
		1-19-67	(1)		
		2-08-67	291.8(5)	499.2	
		3-07-67	288.6	502.4	
		4-07-67	287.2(5)	503.8	
		5-04-67	(1)		
		6-08-67	(1)		
		7-13-67	(1)		
		8-05-67	(1)		
		9-07-67	296.4(5)	494.6	
01N/12W-26R01S	681.6	10-01-66	187.0(5)	494.6	101
		10-21-66	185.8	495.8	050
		10-30-66	187.0(1)	494.6	062
		10-30-66	217.0(5)	464.6	
		11-01-66	186.0(5)	495.6	101
		11-23-66	186.0(5)	495.6	062
		11-23-66	217.0(1)	464.6	
		12-01-66	189.0(5)	492.6	101
		12-30-66	213.0(1)	468.6	062
		12-30-66	189.0(5)	492.6	
		1-01-67	181.0(5)	500.6	101
		1-26-67	181.0(5)	500.6	062
		2-01-67	184.0(5)	497.6	101
		2-23-67	210.0(1)	471.6	062
		2-23-67	184.0(5)	497.6	
		3-01-67	183.0(5)	498.6	101
		3-23-67	183.0(5)	498.6	062
		3-23-67	209.0(1)	472.6	
		4-01-67	180.0(5)	501.6	101
		4-07-67	182.9	498.7	050
		4-26-67	180.0(5)	501.6	062
		5-01-67	181.0(5)	500.6	101
		5-26-67	209.0(1)	472.6	062
		5-26-67	181.0(5)	500.6	
		6-27-67	186.0(1)	495.6	
		6-27-67	209.0(5)	472.6	
		7-01-67	184.0(5)	497.6	101
		7-19-67	209.0(1)	472.6	062
		7-19-67	184.0(5)	497.6	
		8-01-67	188.0(5)	493.6	101
		8-19-67	207.0(1)	474.6	062
		8-19-67	188.0(5)	493.6	
		9-01-67	189.0(5)	492.6	101
		9-18-67	217.0(1)	464.6	062
		9-18-67	189.0(5)	492.6	
01N/12W-28N01S	793.9	10-22-66	196.6	597.3	050
		4-01-67	200.9	593.0	
01N/12W-28R01S	776.0	10-21-66	208.5	567.5	062
		11-26-66	209.1	566.9	

RAYMOND HYDRO SUBUNIT U-05.C0
PASADENA HYDRO SUBAREA U-05.C1

STATE WELL NUMBER	GROUND SURFACE ELEVATION IN FEET	DATE	GROUND SURFACE TO WATER SURFACE IN FEET	WATER SURFACE ELEVATION IN FEET	AGENCY SUPPLYING DATA
01N/12W-28R01S	776.0	12-28-66	209.6	566.4	062
(CONT.)		1-18-67	209.8	566.2	
		2-08-67	210.5	565.5	
		3-07-67	211.0	565.0	
		4-07-67	211.2	564.8	
		5-04-67	211.6	564.4	
		6-06-67	210.7	565.3	
		7-12-67	212.2	563.8	
		8-05-67	211.0	565.0	
		9-14-67	214.0	562.0	
01N/12W-33D01S	772.6	4-07-67	(9)		050
		4-10-67	168.2	604.4	
01N/12W-33E01S	757.8	10-22-66	159.8	598.0	050
		4-01-67	163.1	594.7	
01N/12W-33E02S	756.8	10-20-66	150.7	606.1	050
		4-07-67	141.3	615.5	
01N/12W-33G01S	750.0	10-03-66	159.0	591.0	101
		10-21-66	159.6	590.4	062
		11-02-66	159.8	590.2	101
		11-26-66	160.1	589.9	062
		12-13-66	161.2(2)	588.8	101
		12-28-66	160.5	589.5	062
		1-03-67	161.8(2)	588.2	101
		1-18-67	162.2	587.8	062
		2-08-67	163.0	587.0	
		3-01-67	163.1(2)	586.9	101
		3-07-67	163.4	586.6	062
		4-07-67	163.5	586.5	
		4-17-67	164.1	585.9	101
		5-04-67	164.3	585.7	062
		5-10-67	164.6	585.4	101
		6-06-67	165.1	584.9	
		6-06-67	164.1	585.9	062
		7-05-67	166.8	583.2	101
		7-12-67	165.0	585.0	062
		8-01-67	165.5	584.5	101
		8-05-67	165.4	584.6	062
		9-05-67	165.9	584.1	101
		9-14-67	165.9	584.1	062
01N/12W-33M01S	750.1	10-21-66	108.1	642.0	062
		11-26-66	108.4	641.7	
		12-28-66	108.4	641.7	
		1-18-67	109.0	641.1	
		2-08-67	108.5	641.6	
		3-07-67	107.8	642.3	
		4-07-67	107.8	642.3	
		5-04-67	107.6	642.5	
		6-06-67	106.7	643.4	
		7-12-67	107.2	642.9	
		8-05-67	107.5	642.6	
		9-14-67	107.3	642.8	
01N/12W-33R01S	689.3	10-21-66	110.8	578.5	050
		4-07-67	107.1	582.2	
01N/12W-34A01S	736.3	10-21-66	233.5	502.8	050
		4-07-67	230.7	505.6	
01N/12W-34C01S	725.8	10-01-66	194.8(5)	531.0	101
		10-21-66	190.3	535.5	050
		10-28-66	192.5(1)	533.3	062
		10-28-66	213.5(5)	512.3	
		11-01-66	194.8(5)	531.0	101
		11-25-66	192.5(5)	533.3	062
		11-25-66	214.5(1)	511.3	
		12-01-66	194.8(5)	531.0	101
		12-22-66	192.5(5)	533.3	062
		1-01-67	205.8(5)	520.0	101
		1-27-67	225.5(1)	500.3	062
		1-27-67	203.5(5)	522.3	
		1-27-67	203.5(5)	522.3	
		2-01-67	196.8(5)	529.0	101
		2-23-67	217.5(1)	508.3	062
		2-23-67	194.5(5)	531.3	
		3-01-67	196.8(5)	529.0	101
		3-22-67	215.5(1)	510.3	062
		3-22-67	194.5(5)	531.3	
		4-01-67	195.8(5)	530.0	101
		4-07-67	191.5	534.3	050
		4-26-67	215.5(1)	510.3	062
		4-26-67	193.5(5)	532.3	
		5-01-67	214.8(5)	511.0	101
		5-26-67	232.5(1)	493.3	062
		5-26-67	212.5(5)	513.3	
		6-22-67	201.5(1)	524.3	
		6-22-67	225.5(5)	500.3	
		7-01-67	208.8(5)	517.0	101
		7-18-67	239.5(1)	486.3	062
		7-18-67	206.5(5)	519.3	
01N/12W-34E01S	695.8	10-06-66	142.0(5)	553.8	062
		10-21-66	140.0(5)	555.8	
		10-30-66	140.0(5)	555.8	101

See page 117 for key to terms & abbreviations

TABLE C-I

GROUND WATER LEVELS AT WELLS

L A SAN GABRIEL RIVER HYDRO UNIT U-05.00

RAYMOND HYDRO SUBUNIT U-05.C0
PASADENA HYDRO SUBAREA U-05.C1

STATE WELL NUMBER	GROUND SURFACE ELEVATION IN FEET	DATE	GROUND SURFACE TO WATER SURFACE IN FEET	WATER SURFACE ELEVATION IN FEET	AGENCY SUPPLYING DATA
01N/12W-34E01S (CONT.)	695.8	11-14-66	140.0(5)	555.8	062
		11-27-66	142.0(5)	553.8	062
		11-30-66	140.0(5)	555.8	101
		12-01-66	142.0(5)	553.8	062
		12-11-66	142.0(5)	553.8	
		12-30-66	142.0(5)	553.8	101
		1-03-67	170.0(1)	525.8	062
		1-28-67	172.0(1)	523.8	
		1-30-67	142.0(5)	553.8	101
		2-06-67	142.0(5)	553.8	062
		2-26-67	172.0(1)	523.8	
		2-30-67	142.0(5)	553.8	101
		3-05-67	140.0(5)	555.8	062
		3-25-67	172.0(1)	523.8	
		3-30-67	140.0(5)	555.8	101
		4-07-67	143.8	552.0	050
		4-07-67	142.0(5)	553.8	062
		4-07-67	143.8	552.0	050
		4-30-67	144.0(5)	551.8	101
		4-30-67	144.0(5)	551.8	062
		5-05-67	172.0(1)	523.8	
		5-28-67	172.0(1)	523.8	
		5-30-67	144.0(5)	551.8	101
		6-08-67	144.0(5)	551.8	062
		6-29-67	147.0(5)	548.8	
		7-05-67	147.0(5)	548.8	
		7-08-67	255.0(5)	440.8	
		7-23-67	159.0(5)	536.8	
		7-30-67	159.0(5)	536.8	101
		7-30-67	258.0(5)	437.8	062
		8-05-67	152.0(5)	543.8	
		8-05-67	535.0(5)	160.8	
		8-28-67	149.0(5)	546.8	
		8-28-67	536.0(5)	159.8	
		8-30-67	149.0(5)	546.8	101
		9-06-67	147.0(5)	548.8	062
		9-10-67	536.0(5)	159.8	
		9-24-67	534.0(5)	161.8	
		9-29-67	147.0(5)	548.8	
		9-30-67	147.0(5)	548.8	101
01N/12W-34E02S	752.6	10-01-66	195.0(5)	557.6	101
		10-21-66	199.7	552.9	050
		10-30-66	195.0(1)	557.6	062
		10-30-66	219.0(5)	533.6	
		11-01-66	193.0(5)	559.6	101
		11-25-66	193.0(5)	559.6	062
		12-01-66	194.0(5)	558.6	101
		12-22-66	194.0(5)	558.6	062
		1-01-67	195.0(5)	557.6	101
		1-26-67	219.0(1)	533.6	062
		1-26-67	195.0(5)	557.6	
		2-01-67	196.0(5)	556.6	101
		2-23-67	219.0(1)	533.6	062
		2-23-67	196.0(5)	556.6	
		3-01-67	196.0(5)	556.6	101
		3-22-67	219.0(1)	533.6	062
		3-22-67	196.0(5)	556.6	
		4-01-67	196.0(5)	556.6	101
		4-07-67	195.6	557.0	050
		4-19-67	196.0(5)	556.6	062
		5-01-67	197.0(5)	555.6	101
		5-26-67	220.0(1)	532.6	062
		5-26-67	197.0(5)	555.6	
		6-22-67	194.0(1)	558.6	
		6-22-67	218.0(5)	534.6	
		7-01-67	198.0(5)	554.6	101
		7-19-67	221.0(1)	531.6	062
		7-19-67	198.0(5)	554.6	
		8-01-67	207.0(5)	545.6	101
		8-16-67	225.0(1)	527.6	062
		8-16-67	207.0(5)	545.6	
		9-01-67	209.0(5)	543.6	101
		9-18-67	227.0(1)	525.6	062
		9-18-67	209.0(5)	543.6	
01N/12W-34E04S	671.8	10-05-66	132.0(5)	539.8	062
		10-21-66	133.8	538.0	050
		10-21-66	133.8	538.0	
		10-28-66	136.0(5)	535.8	062
		10-30-66	138.0(5)	533.8	101
		11-05-66	138.0(5)	533.8	062
		11-29-66	135.0(5)	536.8	
		11-30-66	135.0(5)	536.8	101
		12-04-66	135.0(5)	536.8	062
		12-27-66	137.0(5)	534.8	
		12-30-66	137.0(5)	534.8	101
		1-06-67	139.0(5)	532.8	062
		1-27-67	140.0(5)	531.8	
		1-30-67	139.0(5)	532.8	101
		2-10-67	141.0(5)	530.8	062
		2-26-67	142.0(5)	529.8	
		2-28-67	142.0(5)	529.8	101
		3-04-67	143.0(5)	528.8	062
		3-26-67	143.0(5)	528.8	
		3-30-67	141.0(5)	530.8	101
		4-05-67	142.0(5)	529.8	062
		4-07-67	139.1	532.7	050

RAYMOND HYDRO SUBUNIT U-05.C0
PASADENA HYDRO SUBAREA U-05.C1

STATE WELL NUMBER	GROUND SURFACE ELEVATION IN FEET	DATE	GROUND SURFACE TO WATER SURFACE IN FEET	WATER SURFACE ELEVATION IN FEET	AGENCY SUPPLYING DATA
01N/12W-34E04S (CONT.)	671.8	4-07-67	142.0(5)	529.8	050
		4-26-67	141.0(5)	530.8	062
		4-30-67	141.0(5)	530.8	101
		5-05-67	142.0(5)	529.8	062
		5-29-67	145.0(5)	526.8	
		5-30-67	145.0(5)	526.8	101
		6-05-67	149.0(5)	522.8	062
		6-27-67	150.0(5)	521.8	
		7-04-67	148.0(5)	523.8	
		7-29-67	150.0(5)	521.8	
		7-30-67	150.0(5)	521.8	101
		8-05-67	147.0(5)	524.8	062
		8-26-67	145.0(5)	526.8	
		8-30-67	145.0(5)	526.8	101
		9-06-67	144.0(5)	527.8	062
		9-28-67	143.0(5)	528.8	
		9-30-67	143.0(5)	528.8	101
01N/12W-34E11S	710.0	10-21-66	170.5	539.5	050
		4-07-67	148.5	561.5	
01N/12W-34H01S	659.0	10-01-66	146.6	512.4	067
		10-21-66	144.7	514.3	050
		11-01-66	145.0	514.0	062
		12-01-66	142.6	516.4	
		1-09-67	143.2	515.8	
		2-01-67	140.0	519.0	
		3-01-67	145.0	514.0	
		4-04-67	145.0	514.0	
		4-07-67	145.5	513.5	050
		5-02-67	142.8	516.2	062
		6-01-67	142.8	516.2	
		7-05-67	146.0	513.0	
		8-01-67	148.1	510.9	
		9-05-67	149.7	509.3	
01N/12W-34L01S	703.6	10-21-66	164.0	539.6	050
		4-06-67	171.2	532.4	
01N/12W-34N01S	705.2	10-21-66	162.1(1)	543.1	050
		4-06-67	127.4	577.8	
01N/12W-35B01S	652.3	10-01-66	162.7(5)	489.6	101
		10-21-66	158.0	494.3	050
		10-21-66	158.0	494.3	
		10-27-66	162.5(1)	489.8	062
		10-27-66	181.5(5)	470.8	
		11-01-66	161.7(5)	490.6	101
		11-25-66	161.5(5)	490.8	062
		11-25-66	181.5(1)	470.8	
		12-28-66	180.5(1)	471.8	
		1-01-67	165.7(5)	486.6	101
		1-31-67	165.5(5)	486.8	062
		2-01-67	156.7(5)	495.6	101
		2-21-67	176.5(1)	475.8	062
		2-21-67	156.5(5)	495.8	
		3-01-67	156.7(5)	495.6	101
		3-22-67	156.5(5)	495.8	062
		3-22-67	173.5(1)	478.8	
		4-01-67	155.7(5)	496.6	101
		4-07-67	154.9	497.4	050
		4-26-67	155.5(5)	496.8	062
		5-01-67	156.7(5)	495.6	101
		5-26-67	173.5(1)	478.8	062
		5-26-67	156.5(5)	495.8	
		6-27-67	156.5(1)	495.8	
		6-27-67	175.5(5)	476.8	
		7-01-67	156.7(5)	495.6	101
		7-19-67	175.5(1)	476.8	062
		7-19-67	156.5(5)	495.8	
		8-01-67	160.7(5)	491.6	101
		8-17-67	178.5(1)	473.8	062
		8-17-67	160.5(5)	491.8	
		9-01-67	160.7(5)	491.6	101
		9-15-67	160.5(5)	491.8	062
		9-15-67	171.5(1)	480.8	
01N/12W-35C01S	693.0	10-01-66	200.8	492.2	067
		10-21-66	201.4	491.6	050
		11-01-66	201.8	491.2	062
		12-01-66	198.8	494.2	
		1-09-67	198.4	494.6	
		2-01-67	186.8	506.2	
		3-01-67	197.8	495.2	
		4-04-67	196.8	496.2	
		4-07-67	196.2	496.8	050
		5-02-67	194.6	498.4	062
		6-01-67	195.4	497.6	
		7-05-67	196.8	496.2	
		8-01-67	199.8	493.2	
		9-05-67	203.4	489.6	
01N/12W-36A01S	608.6	10-21-66	129.1	479.5	050
		10-31-66	137.8(5)	470.8	062
		11-30-66	135.8(5)	472.8	
		12-31-66	116.8(5)	491.8	
		1-31-67	112.8(5)	495.8	
		2-07-67	191.8(1)	416.8	

See page 117 for key to terms & abbreviations

TABLE C-I

GROUND WATER LEVELS AT WELLS

L A SAN GABRIEL RIVER HYDRO UNIT U-05.00

RAYMOND HYDRO SUBUNIT U-05.C0

PASADENA HYDRO SUBAREA U-05.C1

STATE WELL NUMBER	GROUND SURFACE ELEVATION IN FEET	DATE	GROUND SURFACE TO WATER SURFACE IN FEET	WATER SURFACE ELEVATION IN FEET	AGENCY SUPPLYING DATA
01N/12W-36A01S (CONT.)	608.6	2-28-67	122.8(5)	485.8	062
		3-09-67	192.8(1)	415.8	
		3-31-67	121.8(5)	486.8	
		4-05-67	187.8(1)	420.8	
		4-07-67	123.1	485.5	050
		4-30-67	122.8(5)	485.8	062
		5-23-67	195.8(1)	412.8	
		5-31-67	137.8(5)	470.8	
		6-29-67	194.8(1)	413.8	
		6-30-67	138.8(5)	469.8	
		7-31-67	137.8(5)	470.8	
		8-30-67	139.8(5)	468.8	
		8-31-67	198.8(1)	409.8	
		9-06-67	194.8(1)	413.8	
		9-30-67	119.8(5)	488.8	
01N/12W-36C01S	663.9	10-21-66	170.2	493.7	050
		4-07-67	169.2	494.7	
01N/12W-36E01S	623.1	10-21-66	189.8	433.3	050
		10-21-66	189.8	433.3	
		10-31-66	191.6	431.5	062
		11-30-66	182.6	440.5	
		12-29-66	193.6	429.5	
		1-30-67	192.6	430.5	
		2-28-67	188.6	434.5	
		3-30-67	184.6	438.5	
		4-07-67	181.8	441.3	050
		4-29-67	189.6	433.5	062
		5-27-67	190.6	432.5	
		6-30-67	190.6	432.5	
		7-29-67	190.6	432.5	
		8-31-67	196.6	426.5	
		9-29-67	201.6	421.5	
01N/12W-36E02S	626.0	10-21-66	194.4	431.6	050
		10-21-66	194.4	431.6	
		10-31-66	193.3	432.7	062
		11-30-66	188.3	437.7	
		12-29-66	192.3	433.7	
		1-30-67	193.3	432.7	
		2-28-67	192.3	433.7	
		3-30-67	190.3	435.7	
		4-07-67	186.5	439.5	050
		4-29-67	196.3	429.7	062
		5-27-67	194.3	431.7	
		6-30-67	195.3	430.7	
		7-29-67	198.3	427.7	
		8-31-67	202.3	423.7	
		9-29-67	206.3	419.7	
01N/12W-36G01S	603.0	10-21-66	139.9	463.1	050
		4-07-67	135.2	467.8	
01N/12W-36H01S	606.0	10-21-66	140.0	466.0	050
		10-21-66	140.0	466.0	
		10-29-66	141.7(5)	464.3	062
		10-31-66	223.7(1)	382.3	
		11-26-66	137.7(5)	468.3	
		11-30-66	223.7(1)	382.3	
		12-30-66	134.7(5)	471.3	
		12-31-66	192.7(1)	413.3	
		1-26-67	195.7(1)	410.3	
		1-31-67	130.7(5)	475.3	
		2-26-67	134.7(5)	471.3	
		2-28-67	195.7(1)	410.3	
		3-20-67	129.7(5)	476.3	
		3-31-67	194.7(1)	411.3	
		4-07-67	124.5	481.5	050
		4-18-67	144.7(5)	461.3	062
		4-30-67	189.7(1)	416.3	
		5-21-67	160.7(5)	445.3	
		5-31-67	225.7(1)	380.3	
		6-29-67	221.7(1)	384.3	
		6-30-67	157.7(5)	448.3	
		7-30-67	224.7(1)	381.3	
		7-31-67	160.7(5)	445.3	
		8-26-67	154.7(5)	451.3	
		8-31-67	235.7(1)	370.3	
		9-25-67	203.7(1)	402.3	
		9-30-67	138.7(5)	467.3	
01N/12W-36H02S	606.9	10-21-66	135.6	471.3	050
		10-21-66	135.6	471.3	
		10-29-66	135.6(5)	471.3	062
		10-31-66	225.6(1)	381.3	
		11-26-66	131.6(5)	475.3	
		11-30-66	223.6(1)	383.3	
		12-07-66	225.6(1)	381.3	
		12-31-66	124.6(5)	482.3	
		1-31-67	125.6(5)	481.3	
		2-07-67	223.6(1)	383.3	
		2-28-67	146.6(5)	460.3	
		3-26-67	199.6(1)	407.3	
		3-31-67	129.6(5)	477.3	
		4-07-67	129.6	477.3	050
		4-24-67	144.6(5)	462.3	062
		4-30-67	209.6(1)	397.3	

RAYMOND HYDRO SUBUNIT U-05.C0

PASADENA HYDRO SUBAREA U-05.C1

STATE WELL NUMBER	GROUND SURFACE ELEVATION IN FEET	DATE	GROUND SURFACE TO WATER SURFACE IN FEET	WATER SURFACE ELEVATION IN FEET	AGENCY SUPPLYING DATA
01N/12W-36H02S (CONT.)	606.9	5-24-67	174.6(5)	432.3	062
		5-31-67	226.6(1)	380.3	
		6-27-67	225.6(1)	381.3	
		6-30-67	149.6(5)	457.3	
		7-30-67	226.6(1)	380.3	
		7-31-67	152.6(5)	454.3	
		8-26-67	147.6(5)	459.3	
		8-31-67	227.6(1)	379.3	
		9-22-67	225.6(1)	381.3	
		9-30-67	131.6(5)	475.3	

MONK HILL HYDRO SUBAREA U-05.C2

STATE WELL NUMBER	GROUND SURFACE ELEVATION IN FEET	DATE	GROUND SURFACE TO WATER SURFACE IN FEET	WATER SURFACE ELEVATION IN FEET	AGENCY SUPPLYING DATA
01N/12W-03D01S	1800.0	10-21-66	60.3	1739.7	050
		4-07-67	54.7	1745.3	
01N/12W-04D01S	1515.0	10-21-66	274.2	1240.8	050
		4-07-67	272.1	1242.9	
01N/12W-05G01S	1301.9	10-21-66	305.4	996.5	050
		4-07-67	192.2	1109.7	
		4-10-67	287.9	1014.0	
01N/12W-05K01S	1258.0	11-09-66	DRY		101
		4-18-67	86.5	1171.5	
01N/12W-05M01S	1090.0	10-21-66	175.0	915.0	062
		11-27-66	(9)		
		12-28-66	(7)		
		1-19-67	(3)		
		2-08-67	110.8	979.2	
		3-08-67	131.2	958.8	
		5-04-67	(9)		
		6-12-67	83.9	1006.1	
		7-12-67	97.3	992.7	
		8-03-67	103.3	986.7	
		9-14-67	113.1	976.9	
01N/12W-05N01S	1070.7	10-21-66	153.4(5)	917.3	062
		11-27-66	195.0(5)	875.7	
		12-28-66	133.4(5)	937.3	
		1-19-67	(1)		
		2-08-67	106.7	964.0	
		3-08-67	112.3	958.4	
		4-07-67	87.2(5)	983.5	
		5-04-67	66.1	1004.6	
		6-06-67	58.3	1012.4	
		7-12-67	(1)		
		8-03-67	76.9	993.8	
		9-14-67	100.6	970.1	
01N/12W-05P01S	1201.7	10-03-66	288.4	913.3	101
		10-21-66	290.6	911.1	050
		11-01-66	291.0(5)	910.7	062
		11-15-66	287.1	914.6	101
		11-30-66	291.0	910.7	062
		12-13-66	287.6	914.1	101
		1-03-67	273.4	928.3	
		1-03-67	279.5	922.2	062
		1-31-67	262.0	939.7	
		2-08-67	260.6	941.1	101
		2-28-67	261.5	940.2	062
		3-03-67	260.2	941.5	101
		3-31-67	259.0	942.7	062
		4-07-67	243.0	958.7	050
		4-17-67	261.8	939.9	101
		5-01-67	247.1(5)	954.6	062
		5-10-67	224.8	976.9	101
		5-31-67	221.8(5)	979.9	062
		6-06-67	214.1	987.6	101
		6-30-67	217.1(5)	984.6	062
		7-05-67	221.7	980.0	101
		7-31-67	232.8	968.9	
		8-01-67	(1)		
		8-01-67	232.4(5)	969.3	062
		9-01-67	233.3(5)	968.4	
		9-05-67	229.8	971.9	101
01N/12W-05P02S	1202.4	10-21-66	292.7	909.7	050
		11-01-66	289.1(5)	913.3	062
		11-30-66	287.1	915.3	
		1-03-67	282.1	920.3	
		1-31-67	263.1	939.3	
		2-28-67	263.6	938.8	
		3-31-67	259.1	943.3	
		4-07-67	254.1	948.3	050
		5-01-67	242.8(5)	959.6	062
		5-31-67	228.9(5)	973.5	
		6-30-67	224.3(5)	978.1	
		8-01-67	228.9(5)	973.5	
		9-01-67	231.7(5)	970.7	
01N/12W-06D03S	1249.5	11-09-66	50.7	1198.8	101
		4-17-67	48.9	1200.6	
01N/12W-06M01S	1179.0	10-21-66	228.4	950.6	050

See page 117 for key to terms & abbreviations

TABLE C-I

GROUND WATER LEVELS AT WELLS

L A SAN GABRIEL RIVER HYDRO UNIT U-05.00

RAYMOND HYDRO SUBUNIT U-05.C0

MONK HILL HYDRO SUBAREA U-05.C2

STATE WELL NUMBER	GROUND SURFACE ELEVATION IN FEET	DATE	GROUND SURFACE TO WATER SURFACE IN FEET	WATER SURFACE ELEVATION IN FEET	AGENCY SUPPLYING DATA
01N/12W-06M01S (CONT.)	1179.0	4-07-67	195.4	983.6	050
01N/12W-06M02S	1148.5	10-21-66	199.8	948.7	050
		4-07-67	163.4	985.1	
01N/12W-06M04S	1169.5	10-21-66	219.0	950.5	050
		10-21-66	219.0	950.5	
		10-31-66	218.9	950.6	062
		11-30-66	216.6	952.9	
		1-06-67	209.1	960.4	
		2-04-67	209.0	960.5	
		3-01-67	194.6	974.9	
		3-31-67	184.1	985.4	
		4-07-67	185.5	984.0	050
		5-01-67	177.6	991.9	062
		6-01-67	170.1	999.4	
		7-01-67	174.6	994.9	
		8-01-67	176.6	992.9	
		9-05-67	178.9	990.6	
		9-29-67	174.3	995.2	
01N/12W-06M05S	1192.9	10-21-66	243.2	949.7	050
		11-09-66	239.6	953.3	101
		12-13-66	236.2	956.7	
		1-03-67	230.0	962.9	
		2-08-67	221.6	971.3	
		3-01-67	216.0	976.9	
		4-07-67	207.2	985.7	050
		4-17-67	204.0	988.9	101
		5-10-67	197.8	995.1	
		6-06-67	194.7	998.2	
		7-05-67	194.7	998.2	
		8-01-67	195.8	997.1	
		9-05-67	204.6	988.3	
01N/12W-06M06S	1161.0	10-21-66	212.5	948.5	050
		4-07-67	177.8	983.2	
01N/12W-08A01S	1192.8	10-21-66	289.4	903.4	050
		11-01-66	313.9(5)	878.9	062
		11-30-66	299.9	892.9	
		1-03-67	299.5	893.3	
		1-31-67	278.9	913.9	
		2-28-67	278.8	914.0	
		3-31-67	277.3	915.5	
		4-07-67	265.0	927.8	050
		5-01-67	288.2(5)	904.6	062
		5-31-67	264.9(5)	927.9	
		6-30-67	253.3(5)	939.5	
		8-01-67	253.3(5)	939.5	
		9-01-67	253.3(5)	939.5	
01N/12W-08D01S	1151.2	10-21-66	233.3(5)	917.9	062
		11-27-66	(1)		
		12-28-66	(1)		
		1-19-67	(1)		
		2-08-67	195.9	955.3	
		3-08-67	195.7	955.5	
		4-07-67	177.8(5)	973.4	
		5-04-67	156.1	995.1	
		6-06-67	(9)		
		7-12-67	(9)		
		8-03-67	(9)		
		9-14-67	(9)		
01N/12W-08E01S	1108.7	10-21-66	190.6	918.1	062
		11-27-66	191.1	917.6	
		12-28-66	181.5	927.2	
		1-19-67	177.7	931.0	
		2-08-67	166.6	942.1	
		3-08-67	159.4	949.3	
		4-07-67	149.7	959.0	
		5-04-67	134.1	974.6	
		6-07-67	127.3	981.4	
		7-12-67	117.5	991.2	
		8-03-67	119.3	989.4	
		9-14-67	129.0	979.7	
01N/12W-08H01S	1140.4	10-21-66	243.1	897.3	050
		11-01-66	242.5	897.9	062
		11-01-66	278.9(1)	861.5	
		11-30-66	237.8	902.6	
		11-30-66	270.6(1)	869.8	
		1-01-67	231.1	909.3	
		1-30-67	227.8	912.6	
		3-01-67	223.2	917.2	
		3-01-67	252.1(1)	888.3	
		3-30-67	217.3	923.1	
		4-07-67	215.0	925.4	050
		4-30-67	208.1	932.3	062
		6-01-67	200.1	940.3	
		6-30-67	192.6	947.8	
		6-30-67	220.3(1)	920.1	
		8-01-67	191.3	949.1	
		8-01-67	217.1(1)	923.3	
		8-31-67	(1)		
		8-31-67	218.3(1)	922.1	

RAYMOND HYDRO SUBUNIT U-05.C0

MONK HILL HYDRO SUBAREA U-05.C2

STATE WELL NUMBER	GROUND SURFACE ELEVATION IN FEET	DATE	GROUND SURFACE TO WATER SURFACE IN FEET	WATER SURFACE ELEVATION IN FEET	AGENCY SUPPLYING DATA
01N/12W-08H01S (CONT.)	1140.4	9-30-67	185.5	954.9	062
		9-30-67	210.7(1)	929.7	
		10-20-67	189.6	950.8	050
01N/12W-08H02S	1154.5	10-03-66	256.5	898.0	067
		10-21-66	254.7	899.8	050
		11-01-66	255.1	899.4	062
		12-01-66	256.5	898.0	
		1-03-67	246.5	908.0	
		2-01-67	243.5	911.0	
		3-01-67	236.5	918.0	
		4-03-67	247.5	907.0	
		4-07-67	236.1	918.4	050
		6-01-67	217.5	937.0	062
		7-03-67	211.0	943.5	
		8-01-67	207.5	947.0	
		9-01-67	209.5	945.0	
01N/12W-08H03S	1150.6	10-21-66	250.4	900.2	050
		11-01-66	251.9	898.7	062
		11-01-66	273.5(1)	877.1	
		11-30-66	247.1	903.5	
		11-30-66	267.9(1)	882.7	
		1-01-67	241.5	909.1	
		1-30-67	237.9	912.7	
		3-01-67	233.7	916.9	
		3-30-67	227.6	923.0	
		4-07-67	221.3	929.3	050
		4-30-67	218.7	931.9	062
		6-01-67	210.7	939.9	
		6-30-67	204.5	946.1	
		7-31-67	202.7	947.9	
		8-31-67	(1)		
		8-31-67	215.5(1)	935.1	
		9-30-67	196.1	954.5	
		9-30-67	208.6(1)	942.0	
01N/12W-08L02S	1085.2	10-21-66	167.7	917.5	062
		11-27-66	169.3	915.9	
		12-28-66	162.6	922.6	
		1-19-67	161.1	924.1	
		2-08-67	150.8	934.4	
		3-08-67	144.6	940.6	
		4-07-67	136.4	948.8	
		5-04-67	123.5	961.7	
		6-06-67	114.4	970.8	
		7-12-67	105.2	980.0	
		8-03-67	107.1	978.1	
		9-14-67	110.2	975.0	
01N/12W-09E01S	1188.5	10-21-66	325.6	862.9	050
		4-07-67	303.5	885.0	
01N/12W-09K01S	1130.0	10-21-66	233.2	896.8	050
		11-01-66	236.3	893.7	062
		11-01-66	258.7(1)	871.3	
		11-29-66	230.9	899.1	
		11-29-66	256.5(1)	873.5	
		1-01-67	229.2	900.8	
		1-01-67	254.9(1)	875.1	
		1-30-67	229.3	900.7	
		1-30-67	254.5(1)	875.5	
		3-01-67	227.0	903.0	
		3-30-67	226.3	903.7	
		3-30-67	251.4(1)	878.6	
		4-07-67	226.3	903.7	050
		4-30-67	225.3	904.7	062
		6-01-67	227.6	902.4	
		6-01-67	252.8(1)	877.2	
		6-29-67	229.0	901.0	
		6-29-67	254.2(1)	875.8	
		8-01-67	230.7	899.3	
		8-01-67	255.8(1)	874.2	
		8-31-67	232.1	897.9	
		8-31-67	257.4(1)	872.6	
		9-30-67	229.8	900.2	
		9-30-67	255.2(1)	874.8	
01N/12W-09Q01S	1129.2	10-21-66	225.6	903.6	050
		4-07-67	186.5	942.7	
01N/12W-17D01S	1045.7	10-21-66	125.7	920.0	062
		11-27-66	126.2	919.5	
		12-28-66	122.2	923.5	
		1-19-67	121.3	924.4	
		2-08-67	117.3	928.4	
		3-08-67	112.6	933.1	
		4-07-67	106.8	938.9	
		5-04-67	100.6	945.1	
		6-06-67	90.7	955.0	
		7-12-67	79.5	966.2	
		8-03-67	77.1	968.6	
		9-14-67	78.2	967.5	
01N/13W-01B01S	1294.0	11-09-66	181.8	1112.2	101
		4-19-67	178.0	1116.0	
01N/13W-01J01S	1193.0	10-21-66	239.6	953.4	050

See page 117 for key to terms & abbreviations

TABLE C-I

GROUND WATER LEVELS AT WELLS

L A SAN GABRIEL RIVER HYDRO UNIT U-05.00

RAYMOND HYDRO SUBUNIT U-05.C0

MONK HILL HYDRO SUBAREA U-05.C2

STATE WELL NUMBER	GROUND SURFACE ELEVATION IN FEET	DATE	GROUND SURFACE TO WATER SURFACE IN FEET	WATER SURFACE ELEVATION IN FEET	AGENCY SUPPLYING DATA
01N/13W-01J01S	1193.0	11-09-66	240.2	952.8	101
(CONT.)		4-07-67	207.5	985.5	
01N/13W-02A01S	1355.0	11-09-66	121.9	1233.1	101
		4-19-67	119.5	1235.5	
02N/12W-33Q01S	1685.0	10-21-66	35.1	1649.9	050
		3-07-67	30.5	1654.5	

SANTA ANITA HYDRO SUBAREA U-05.C3

STATE WELL NUMBER	GROUND SURFACE ELEVATION IN FEET	DATE	GROUND SURFACE TO WATER SURFACE IN FEET	WATER SURFACE ELEVATION IN FEET	AGENCY SUPPLYING DATA
01S/11W-02L03S	346.5	10-03-66	116.2	230.3	101
		11-02-66	119.0	227.5	
		12-14-66	117.2	229.3	
		12-20-66	115.3	231.2	
		12-27-66	111.3	235.2	
		1-03-67	107.8	238.7	
		1-10-67	105.8	240.7	
		1-17-67	104.4	242.1	
		1-31-67	100.1	246.4	
		2-07-67	97.5	249.0	
		2-15-67	94.3	252.2	
		2-21-67	92.8	253.7	
		3-01-67	91.3	255.2	
		3-07-67	90.6	255.9	
		3-15-67	90.8	255.7	
		3-21-67	89.2	257.3	
		3-29-67	86.7	259.8	
		4-04-67	85.9	260.6	
		4-12-67	82.6	263.9	
		4-26-67	78.9	267.6	
		5-10-67	74.0	272.5	
		5-16-67	71.9	274.6	
		5-24-67	69.8	276.7	
		5-31-67	66.7	279.8	
		6-06-67	65.2	281.3	
		6-13-67	62.7	283.8	
		6-20-67	61.7	284.8	
		6-27-67	61.7	284.8	
		7-05-67	61.7	284.8	
		7-11-67	62.2	284.3	
		7-25-67	63.9	282.6	
		8-01-67	64.7	281.8	
		8-23-67	67.4	279.1	
		9-05-67	69.6	276.9	
		9-20-67	71.7	274.8	
01N/11W-15P01S	740.3	11-02-66	(3)		101
		1-03-67	DRY		
		1-10-67	DRY		
		1-31-67	DRY		
		2-07-67	DRY		
		2-15-67	68.4	671.9	
		2-21-67	67.1	673.2	
		3-01-67	67.4	672.9	
		3-07-67	68.0	672.3	
		3-15-67	65.9	674.4	
		3-21-67	69.6	670.7	
		3-29-67	68.5	671.8	
		4-04-67	69.1	671.2	
		4-10-67	63.7	676.6	
		4-26-67	59.5	680.8	
		5-02-67	60.0	680.3	
		5-11-67	59.4	680.9	
		5-16-67	59.3	681.0	
		5-24-67	59.1	681.2	
		5-31-67	60.6	679.7	
		6-06-67	61.4	678.9	
		6-13-67	62.7	677.6	
		6-20-67	64.6	675.7	
		6-27-67	66.9	673.4	
		7-11-67	73.3	667.0	
		8-23-67	DRY		
		9-05-67	69.7	670.6	
		9-20-67	65.7	674.6	
01N/11W-20Q01S	653.3	10-21-66	145.7	507.6	050
		4-07-67	106.9	546.4	
01N/11W-20Q02S	697.5	10-21-66	80.4	617.1	050
		4-07-67	79.6	617.9	
01N/11W-21C01S	694.0	10-15-66	171.9(6)	522.1	062
		10-21-66	171.9	522.1	050
		10-31-66	168.9(6)	525.1	062
		11-15-66	163.9(6)	530.1	
		11-30-66	157.9(6)	536.1	
		12-15-66	151.9(6)	542.1	
		12-31-66	137.9(6)	556.1	
		1-15-67	135.9(6)	558.1	
		1-31-67	131.9(6)	562.1	
		2-15-67	122.9(6)	571.1	
		2-28-67	114.9(6)	579.1	
		3-15-67	108.5(6)	585.5	
		3-31-67	103.9(6)	590.1	
		4-07-67	101.7	592.3	050

RAYMOND HYDRO SUBUNIT U-05.C0

SANTA ANITA HYDRO SUBAREA U-05.C3

STATE WELL NUMBER	GROUND SURFACE ELEVATION IN FEET	DATE	GROUND SURFACE TO WATER SURFACE IN FEET	WATER SURFACE ELEVATION IN FEET	AGENCY SUPPLYING DATA
01N/11W-21C01S	694.0	4-15-67	101.9(6)	592.1	062
(CONT.)		4-30-67	100.9(6)	593.1	062
		5-15-67	101.2(6)	592.8	
		5-31-67	105.2(6)	588.8	
		6-15-67	104.9(6)	589.1	
		6-30-67	104.9(6)	589.1	
		7-15-67	108.9(6)	585.1	
		7-31-67	111.9(6)	582.1	
		8-15-67	122.9(6)	571.1	
		8-31-67	119.9(6)	574.1	
		9-15-67	114.9(6)	579.1	
		9-30-67	100.9(6)	593.1	
01N/11W-21C02S	702.5	10-15-66	183.0(6)	519.5	062
		10-21-66	177.1	525.4	050
		10-21-66	177.1	525.4	
		10-31-66	179.0(6)	523.5	062
		11-15-66	172.0(6)	530.5	
		11-30-66	166.0(6)	536.5	
		12-15-66	160.3(6)	542.2	
		12-31-66	153.0(6)	549.5	
		1-15-67	150.0(6)	552.5	
		1-31-67	145.0(6)	557.5	
		2-15-67	137.0(6)	565.5	
		2-28-67	130.0(6)	572.5	
		3-15-67	120.2(6)	582.3	
		3-31-67	116.0(6)	586.5	
		4-07-67	113.1	589.4	050
		4-15-67	113.0(6)	589.5	062
		4-30-67	112.0(6)	590.5	
		5-15-67	112.8(6)	589.7	
		5-31-67	115.4(6)	587.1	
		6-15-67	109.0(6)	593.5	
		6-30-67	116.0(6)	586.5	
		7-15-67	120.0(6)	582.5	
		7-31-67	123.0(6)	579.5	
		8-15-67	135.0(6)	567.5	
		8-31-67	153.0(6)	549.5	
		9-15-67	148.0(6)	554.5	
		9-30-67	136.0(6)	566.5	
01N/11W-21C03S	703.0	10-15-66	184.2(6)	518.8	062
		10-21-66	178.7	524.3	050
		10-31-66	181.2(6)	521.8	062
		11-15-66	175.2(6)	527.8	
		11-30-66	169.2(6)	533.8	
		12-15-66	163.2(6)	539.8	
		12-31-66	148.2(6)	554.8	
		1-15-67	151.2(6)	551.8	
		1-31-67	146.2(6)	556.8	
		2-15-67	138.2(6)	564.8	
		2-28-67	130.2(6)	572.8	
		3-15-67	122.0(6)	581.0	
		3-31-67	118.2(6)	584.8	
		4-07-67	113.5	589.5	050
		4-15-67	113.2(6)	589.8	062
		4-30-67	113.2(6)	589.8	
		5-15-67	113.6(6)	589.4	
		5-31-67	117.3(6)	585.7	
		6-15-67	107.2(6)	595.8	
		6-30-67	111.2(6)	591.8	
		7-15-67	120.2(6)	582.8	
		7-31-67	123.2(6)	579.8	
		8-15-67	134.2(6)	568.8	
		8-31-67	149.2(6)	553.8	
		9-15-67	145.2(6)	557.8	
		9-30-67	132.2(6)	570.8	
01N/11W-21C04S	676.0	10-21-66	151.1	524.9	050
		4-07-67	85.7	590.3	
01N/11W-21C06S	705.0	10-15-66	184.0(6)	521.0	062
		10-21-66	180.9	524.1	050
		10-21-66	180.9	524.1	
		10-31-66	180.0(6)	525.0	062
		11-15-66	174.0(6)	531.0	
		11-30-66	168.0(6)	537.0	
		12-15-66	162.0(6)	543.0	
		12-31-66	156.0(6)	549.0	
		1-15-67	153.0(6)	552.0	
		1-31-67	148.0(6)	557.0	
		2-15-67	140.0(6)	565.0	
		2-28-67	134.0(6)	571.0	
		3-15-67	126.0(6)	579.0	
		3-31-67	122.0(6)	583.0	
		4-07-67	119.2	585.8	050
		4-15-67	119.0(6)	586.0	062
		4-30-67	118.0(6)	587.0	
		5-15-67	118.6(6)	586.4	
		5-31-67	121.3(6)	583.7	
		6-15-67	116.0(6)	589.0	
		6-30-67	122.0(6)	583.0	
		7-15-67	124.0(6)	581.0	
		7-31-67	127.0(6)	578.0	
		8-15-67	139.0(6)	566.0	
		8-31-67	154.0(6)	551.0	
		9-15-67	148.0(6)	557.0	
		9-30-67	137.0(6)	568.0	

See page 117 for key to terms & abbreviations

TABLE C-I

GROUND WATER LEVELS AT WELLS

L A SAN GABRIEL RIVER HYDRO UNIT U-05.00

RAYMOND HYDRO SUBUNIT U-05.C0
SANTA ANITA HYDRO SUBAREA U-05.C3

STATE WELL NUMBER	GROUND SURFACE ELEVATION IN FEET	DATE	GROUND SURFACE TO WATER SURFACE IN FEET	WATER SURFACE ELEVATION IN FEET	AGENCY SUPPLYING DATA
01N/11W-21C07S	680.0	10-15-66	156.4(6)	523.6	062
		10-21-66	155.3	524.7	050
		10-31-66	152.4(6)	527.6	062
		11-15-66	145.4(6)	534.6	
		11-30-66	140.9(6)	539.1	
		12-15-66	133.9(6)	546.1	
		1-15-67	125.4(6)	554.6	
		1-31-67	119.4(6)	560.6	
		2-15-67	117.4(6)	562.6	
		2-28-67	111.4(6)	568.6	
		3-15-67	91.4(6)	588.6	
		3-31-67	88.4(6)	591.6	
		4-07-67	94.4	585.6	050
		4-15-67	93.4(6)	586.6	062
		4-30-67	92.4(6)	587.6	
		5-15-67	92.6(6)	587.4	
		5-31-67	85.8(6)	594.2	
		6-15-67	95.4(6)	584.6	
		6-30-67	95.4(6)	584.6	
		7-15-67	100.4(6)	579.6	
		7-31-67	103.4(6)	576.6	
		8-15-67	115.4(6)	564.6	
		8-31-67	130.4(6)	549.6	
		9-15-67	125.4(6)	554.6	
		9-30-67	110.4(6)	569.6	
01N/11W-21G02S	602.0	10-05-66	75.6(5)	526.4	062
		10-19-66	129.6(1)	472.4	
		10-21-66	78.4	523.6	050
		11-02-66	100.6(5)	501.4	062
		11-16-66	84.1(5)	517.9	
		12-07-66	75.6(5)	526.4	
		12-21-66	72.6(5)	529.4	
		1-04-67	64.6(5)	537.4	
		1-18-67	60.6(5)	541.4	
		2-01-67	60.6(5)	541.4	
		2-15-67	54.6(5)	547.4	
		3-01-67	47.6(5)	554.4	
		3-15-67	46.6(5)	555.4	
		4-05-67	29.6(5)	572.4	
		4-07-67	28.9	573.1	050
		4-19-67	26.9(5)	575.1	062
		5-03-67	(9)		
		5-17-67	(9)		
		6-07-67	25.8(5)	576.2	
		6-21-67	26.0(5)	576.0	
		7-05-67	27.8(5)	574.2	
		7-19-67	28.4(5)	573.6	
		8-02-67	31.5(5)	570.5	
		8-16-67	96.6(1)	505.4	
		9-06-67	46.4	555.6	
		9-21-67	42.1	559.9	
01N/11W-21G03S	611.5	10-05-66	87.7(5)	523.8	062
		10-19-66	97.0(5)	514.5	
		10-21-66	86.7	524.8	050
		11-02-66	96.8(5)	514.7	062
		11-16-66	84.7(5)	526.8	
		12-07-66	72.2(5)	539.3	
		12-21-66	71.2(5)	540.3	
		1-04-67	69.2(5)	542.3	
		1-18-67	65.0(5)	546.5	
		2-01-67	67.2(5)	544.3	
		2-15-67	59.7(5)	551.8	
		3-01-67	55.6(5)	555.9	
		3-15-67	42.8(5)	568.7	
		4-05-67	36.0(5)	575.5	
		4-07-67	35.4	576.1	050
		4-19-67	33.0(5)	578.5	062
		5-03-67	31.2(5)	580.3	
		5-17-67	44.1(5)	567.4	
		6-07-67	34.2(5)	577.3	
		6-21-67	33.2(5)	578.3	
		7-05-67	34.8(5)	576.7	
		7-19-67	35.5(5)	576.0	
		8-02-67	39.0(5)	572.5	
		8-16-67	59.2(5)	552.3	
		9-06-67	57.7	553.8	
		9-21-67	49.7	561.8	
01N/11W-21G05S	608.0	10-05-66	83.1(5)	524.9	062
		10-19-66	113.1(5)	494.9	
		10-21-66	84.6(5)	523.4	050
		11-02-66	100.1(5)	507.9	062
		11-16-66	80.1(5)	527.9	
		12-07-66	73.1(5)	534.9	
		12-21-66	71.1(5)	536.9	
		1-04-67	68.1(5)	539.9	
		1-18-67	65.1(5)	542.9	
		2-01-67	65.1(5)	542.9	
		2-15-67	57.1(5)	550.9	
		3-01-67	54.1(5)	553.9	
		3-15-67	53.1(5)	554.9	
		4-05-67	31.3(5)	576.7	
		4-07-67	(9)		050
		4-19-67	28.2(5)	579.8	062
		5-03-67	23.6(5)	584.4	

RAYMOND HYDRO SUBUNIT U-05.C0
SANTA ANITA HYDRO SUBAREA U-05.C3

STATE WELL NUMBER	GROUND SURFACE ELEVATION IN FEET	DATE	GROUND SURFACE TO WATER SURFACE IN FEET	WATER SURFACE ELEVATION IN FEET	AGENCY SUPPLYING DATA
01N/11W-21G05S	608.0	5-17-67	33.3(5)	574.7	062
(CONT.)		6-07-67	29.3(5)	578.7	
		6-21-67	28.4(5)	579.6	
		7-05-67	30.5(5)	577.5	
		7-19-67	31.6(5)	576.4	
		8-02-67	33.2(5)	574.8	
		8-16-67	52.5(5)	555.5	
		9-06-67	54.3	553.7	
		9-21-67	47.1	560.9	
01N/11W-21H02S	602.4	10-05-66	125.2(5)	477.2	062
		10-19-66	125.2(5)	477.2	
		10-21-66	77.3	525.1	050
		11-02-66	108.2(5)	494.2	062
		11-16-66	74.2(5)	528.2	
		12-07-66	72.2(5)	530.2	
		12-21-66	71.2(5)	531.2	
		1-04-67	63.2(5)	539.2	
		1-18-67	61.2(5)	541.2	
		2-01-67	62.2(5)	540.2	
		2-15-67	52.2(5)	550.2	
		3-01-67	49.2(5)	553.2	
		3-15-67	48.2(5)	554.2	
		4-05-67	27.1(5)	575.3	
		4-07-67	26.6	575.8	050
		4-19-67	24.2(5)	578.2	062
		5-03-67	22.3(5)	580.1	
		5-17-67	33.2(5)	569.2	
		6-07-67	25.2(5)	577.2	
		6-21-67	24.3(5)	578.1	
		7-05-67	25.1(5)	577.3	
		7-19-67	26.0(5)	576.4	
		8-02-67	29.6(5)	572.8	
		8-16-67	50.8(1)	551.6	
		9-06-67	46.3	556.1	
		9-21-67	40.7	561.7	
01N/11W-21H03S	609.5	10-05-66	85.5(5)	524.0	062
		10-19-66	112.5(5)	497.0	
		10-21-66	85.1	524.4	050
		11-02-66	102.5(5)	507.0	062
		11-16-66	82.1(5)	527.4	
		12-07-66	74.5(5)	535.0	
		12-21-66	72.5(5)	537.0	
		1-04-67	68.5(5)	541.0	
		1-18-67	66.5(5)	543.0	
		2-01-67	66.5(5)	543.0	
		2-15-67	56.5(5)	553.0	
		3-01-67	53.5(5)	556.0	
		3-15-67	52.5(5)	557.0	
		4-05-67	31.5(5)	578.0	
		4-07-67	31.2	578.3	050
		4-19-67	27.5(5)	582.0	062
		5-03-67	26.8(5)	582.7	
		5-17-67	40.5(5)	569.0	
		6-07-67	30.6(5)	578.9	
		6-21-67	29.5(5)	580.0	
		7-05-67	27.9(5)	581.6	
		7-19-67	30.0(5)	579.5	
		8-02-67	33.5(5)	576.0	
		8-16-67	52.9(5)	556.6	
		9-06-67	54.8	554.7	
		9-21-67	46.5	563.0	
01N/11W-22F01S	591.6	10-21-66	16.7	574.9	050
		4-07-67	8.1	583.5	
		5-02-67	7.8	583.8	101
		5-11-67	7.2	584.4	
		5-16-67	8.0	583.6	
		6-06-67	9.4	582.2	
		6-13-67	9.5	582.1	
		6-20-67	9.7	581.9	
		6-27-67	10.0	581.6	
		7-05-67	10.5	581.1	
		7-11-67	11.0	580.6	
		7-25-67	12.2	579.4	
		8-01-67	12.6	579.0	
		8-23-67	11.3	580.3	
		9-05-67	8.3	583.3	
		9-20-67	8.9	582.7	
01N/11W-28C01S	546.3	10-03-66	28.6	517.7	101
		10-21-66	27.6	518.7	050
		11-02-66	30.9	515.4	101
		12-13-66	16.1	530.2	
		12-20-66	14.8	531.5	
		12-27-66	14.0	532.3	
		1-03-67	14.0	532.3	
		1-10-67	13.8	532.5	
		1-17-67	13.9	532.4	
		1-31-67	13.9	532.4	
		2-08-67	13.8	532.5	
		2-17-67	13.9	532.4	
		2-21-67	13.2	533.1	
		3-01-67	12.0	534.3	
		3-07-67	11.2	535.1	
		3-15-67	9.8	536.5	

See page 117 for key to terms & abbreviations

TABLE C-I

GROUND WATER LEVELS AT WELLS

L A SAN GABRIEL RIVER HYDRO UNIT U-05.00

RAYMOND HYDRO SUBUNIT U-05.C0

SANTA ANITA HYDRO SUBAREA U-05.C3

STATE WELL NUMBER	GROUND SURFACE ELEVATION IN FEET	DATE	GROUND SURFACE TO WATER SURFACE IN FEET	WATER SURFACE ELEVATION IN FEET	AGENCY SUPPLYING DATA
01N/11W-28C01S	546.3	3-21-67	8.8	537.5	101
(CONT.)		3-29-67	8.8	537.5	
		4-04-67	6.0	540.3	
		4-07-67	4.2	542.1	050
		4-10-67	3.3	543.0	101
		4-26-67	3.7	542.6	
		5-02-67	2.7	543.6	
		5-10-67	2.9	543.4	
		5-16-67	4.5	541.8	
		5-24-67	3.7	542.6	
		5-31-67	4.4	541.9	
		6-06-67	4.3	542.0	
		6-13-67	3.4	542.9	
		6-20-67	4.0	542.3	
		6-27-67	3.4	542.9	
		7-05-67	4.0	542.3	
		7-11-67	4.6	541.7	
		7-25-67	5.7	540.6	
		8-01-67	5.9	540.4	
		8-23-67	7.0	539.3	
		9-05-67	9.8	536.5	
		9-20-67	9.0	537.3	

SAN GABRIEL VALLEY HYDRO SUBUNIT U-05.00

MAIN SAN GABRIEL HYDRO SUBAREA U-05.01

STATE WELL NUMBER	GROUND SURFACE ELEVATION IN FEET	DATE	GROUND SURFACE TO WATER SURFACE IN FEET	WATER SURFACE ELEVATION IN FEET	AGENCY SUPPLYING DATA
01S/08W-06C01S	1153.5	11-14-66	231.0	922.5	101
		4-10-67	218.9	934.6	
01S/09W-01A01S	1131.0	10-20-66	191.0	940.0	101
		11-14-66	187.5	943.5	
		12-19-66	183.8	947.2	
		1-02-67	179.9	951.1	
		2-06-67	180.9	950.1	
		3-06-67	180.4	950.6	
		4-28-67	177.4	953.6	
		5-08-67	166.7	964.3	
		6-14-67	178.6	952.4	
		7-10-67	181.9	949.1	
		8-02-67	182.7	948.3	
		9-06-67	174.2	956.8	
01S/09W-01C02S	1131.0	11-15-66	214.2	916.8	101
		4-10-67	(1)		
		4-11-67	203.5	927.5	733
01S/09W-01D01S	1122.0	10-11-66	217.6	904.4	101
		11-15-66	215.6	906.4	
		12-19-66	211.3	910.7	
		1-02-67	209.6	912.4	
		2-06-67	207.0	915.0	
		3-06-67	203.8	918.2	
		4-10-67	205.3	916.7	
		5-08-67	204.5	917.5	
		6-14-67	208.2	913.8	
		7-10-67	212.0	910.0	
		8-01-67	214.4	907.6	
		9-06-67	208.6	913.4	
01S/09W-01F01S	1119.3	10-11-66	238.1(1)	881.2	101
		12-19-66	207.3	912.0	
		1-02-67	208.0	911.3	
		2-06-67	203.3	916.0	
		3-06-67	201.0	918.3	
		4-10-67	200.0	919.3	
		5-08-67	197.0	922.3	
		6-13-67	210.4	908.9	
		7-10-67	(1)		
		8-01-67	(1)		
		8-02-67	(1)		
		9-06-67	(1)		
		9-11-67	215.6	903.7	
01S/09W-01F02S	1118.0	10-11-66	(1)		101
		11-15-66	211.1	906.9	
		12-19-66	208.8	909.2	
		1-02-67	207.3	910.7	
		2-06-67	201.9	916.1	
		3-06-67	205.1	912.9	
		4-10-67	201.0	917.0	
		5-08-67	195.6	922.4	
		6-13-67	209.3	908.7	
		7-10-67	(1)		
		8-01-67	(1)		
		8-02-67	(1)		
		9-06-67	(1)		
		9-11-67	216.1	901.9	
01S/09W-01G01S	1107.5	11-14-66	201.8	905.7	101
		4-11-67	208.8	898.7	
01S/09W-01K01S	1083.0	11-15-66	171.0	912.0	101
		4-13-67	161.5	921.5	
01S/09W-02C01S	1046.1	11-14-66	190.2	855.9	101
		4-10-67	158.0	888.1	
01S/09W-02C03S	1051.0	10-11-66	202.8	848.2	101
		11-14-66	197.6	853.4	
		12-19-66	172.5	878.5	
		1-02-67	186.4	864.6	
		2-06-67	178.4	872.6	
		3-06-67	170.6	880.4	
		4-10-67	158.1	892.9	
		5-01-67	149.8	901.2	
		6-13-67	132.1	918.9	
		7-10-67	128.2	922.8	
		8-01-67	122.7	928.3	
		9-06-67	106.2	944.8	
01S/09W-02D01S	1029.0	10-11-66	150.3	878.7	101
		11-14-66	(1)		
		11-22-66	(1)		
		11-23-66	(1)		
		11-28-66	(1)		
		12-19-66	143.2	885.8	
		1-02-67	142.9	886.1	
		2-06-67	137.0	892.0	
		3-06-67	(1)		
		4-10-67	125.8	903.2	
		5-01-67	(1)		
		5-10-67	125.8	903.2	
		6-13-67	108.1	920.9	

See page 117 for key to terms & abbreviations

TABLE C-I

GROUND WATER LEVELS AT WELLS

L A SAN GABRIEL RIVER HYDRO UNIT U-05.00

SAN GABRIEL VALLEY HYDRO SUBUNIT U-05.D0
MAIN SAN GABRIEL HYDRO SUBAREA U-05.D1

STATE WELL NUMBER	GROUND SURFACE ELEVATION IN FEET	DATE	GROUND SURFACE TO WATER SURFACE IN FEET	WATER SURFACE ELEVATION IN FEET	AGENCY SUPPLYING DATA
01S/09W-02D01S	1029.0	7-10-67	104.5	924.5	101
(CONT.)		8-01-67	102.6	926.4	
		9-06-67	98.6	930.4	
01S/09W-02H01S	1080.0	10-11-66	184.8(1)	895.2	101
		11-14-66	180.4(1)	899.6	
		12-19-66	171.0	909.0	
		1-02-67	169.5	910.5	
		2-06-67	172.1(1)	907.9	
		3-06-67	171.7(1)	908.3	
		4-10-67	170.8(1)	909.2	
		5-08-67	164.6	915.4	
		6-14-67	173.2	906.8	
		7-10-67	178.5	901.5	
		8-01-67	178.9(1)	901.1	
		9-06-67	176.2	903.8	
01S/09W-02Q01S	1020.0	11-22-66	(1)		101
		11-28-66	312.9	707.1	
		4-10-67	(1)		
		4-14-67	308.7	711.3	
01S/09W-02Q02S	1023.0	10-11-66	118.8	904.2	101
		11-14-66	119.6	903.4	
		12-19-66	119.4	903.6	
		1-02-67	118.9	904.1	
		2-06-67	118.7	904.3	
		3-06-67	120.9	902.1	
		4-10-67	106.7	916.3	
		5-08-67	114.9	908.1	
		6-14-67	115.8	907.2	
		7-11-67	115.8	907.2	
		8-01-67	116.1	906.9	
		9-06-67	97.4	925.6	
01S/09W-03B01S	975.0	10-06-66	103.1	871.9	101
		10-13-66	156.0	819.0	
		10-19-66	159.6	815.4	
		10-27-66	164.8	810.2	
		11-03-66	166.7	808.3	
		11-09-66	159.8	815.2	
		11-17-66	150.6	824.4	
		11-23-66	138.8	836.2	
		12-15-66	122.3	852.7	
		12-22-66	120.2	854.8	
		12-29-66	116.0	859.0	
		1-06-67	130.5	844.5	
		1-14-67	134.5	840.5	
		1-18-67	147.3	827.7	
		1-25-67	127.2	847.8	
		2-01-67	115.2	859.8	
		2-08-67	113.3	861.7	
		2-15-67	120.6	854.4	
		3-01-67	131.6	843.4	
		3-08-67	125.5	849.5	
		3-15-67	113.5	861.5	
		3-22-67	113.1	861.9	
		3-29-67	111.0	864.0	
		4-05-67	103.9	871.1	
		4-13-67	99.6	875.4	
		4-19-67	97.6	877.4	
		4-26-67	95.8	879.2	
		5-03-67	98.3	876.7	
		5-10-67	113.5	861.5	
		5-16-67	132.8	842.2	
		5-23-67	124.9	850.1	
		5-31-67	106.7	868.3	
		6-07-67	123.7	851.3	
		6-14-67	103.5	871.5	
		6-21-67	117.1	857.9	
		6-29-67	130.2	844.8	
		7-05-67	136.1	838.9	
		7-21-67	141.1	833.9	
		8-17-67	126.4	848.6	
		8-22-67	146.1	828.9	
		8-31-67	146.8	828.2	
		9-07-67	126.6	848.4	
		9-14-67	143.8	831.2	
		9-21-67	142.3	832.7	
		9-29-67	142.2	832.8	
01S/09W-03C01S	957.0	11-14-66	131.6	825.4	101
		4-10-67	83.8	873.2	
01S/09W-03C06S	948.0	4-10-67	(3)		101
01S/09W-03E01S	930.0	11-14-66	72.3	857.7	101
		4-10-67	60.8	869.2	
01S/09W-03H01S	1018.0	11-14-66	154.4	863.6	101
		4-10-67	153.2	864.8	
01S/09W-04D01S	842.0	11-02-66	92.6	749.4	101
		4-17-67	87.4	754.6	
01S/09W-04G01S	879.6	10-11-66	96.8	782.8	101
		11-14-66	90.3	789.3	
		12-19-66	92.3	787.3	

SAN GABRIEL VALLEY HYDRO SUBUNIT U-05.D0
MAIN SAN GABRIEL HYDRO SUBAREA U-05.D1

STATE WELL NUMBER	GROUND SURFACE ELEVATION IN FEET	DATE	GROUND SURFACE TO WATER SURFACE IN FEET	WATER SURFACE ELEVATION IN FEET	AGENCY SUPPLYING DATA
01S/09W-04G01S	879.6	1-02-67	91.5	788.1	101
(CONT.)		2-06-67	90.8	788.8	
		3-06-67	90.2	789.4	
		4-10-67	90.1	789.5	
		5-01-67	91.0	788.6	
		5-15-67	90.2	789.4	
		5-18-67	90.4	789.2	
		5-22-67	90.3	789.3	
		5-25-67	90.3	789.3	
		5-29-67	90.2	789.4	
		6-05-67	90.0	789.6	
		6-13-67	89.5	790.1	
		6-19-67	88.9	790.7	
		6-21-67	88.7	790.9	
		6-22-67	88.6	791.0	
		7-10-67	86.9	792.7	
		7-11-67	86.9	792.7	
		7-19-67	86.4	793.2	
		8-09-67	87.5	792.1	
		9-06-67	85.3	794.3	
01S/09W-04J01S	906.6	10-14-66	106.3	800.3	101
		11-14-66	111.2	795.4	
		12-15-66	102.5	804.1	
		1-14-67	84.6	822.0	
		2-14-67	83.4	823.2	
		3-15-67	(1)		
		4-14-67	83.1	823.5	
		5-14-67	98.5	808.1	
		6-14-67	83.9	822.7	
		7-12-67	85.5	821.1	
		8-14-67	90.3	816.3	
		9-14-67	84.7	821.9	
01S/09W-04R01S	867.7	10-14-66	223.0	644.7	101
		11-14-66	221.5	646.2	
		12-15-66	221.1	646.6	
		1-14-67	229.6	638.1	
		2-14-67	219.7	648.0	
		3-15-67	(1)		
		4-14-67	219.7	648.0	
		5-14-67	225.1	642.6	
		6-14-67	222.4	645.3	
		7-12-67	222.2	645.5	
		8-14-67	221.5	646.2	
		8-15-67	228.4	639.3	
		9-14-67	222.3	645.4	
01S/09W-05F01S	790.0	10-04-66	173.3	616.7	101
		11-02-66	175.0	615.0	
01S/09W-05G01S	797.0	11-14-66	145.2	651.8	101
		4-10-67	(1)		
		4-14-67	143.8	653.2	
		7-10-67	(1)		
		7-19-67	(1)		
		8-10-67	131.6	665.4	
01S/09W-05G02S	795.0	11-14-66	141.2	653.8	101
		4-10-67	141.8	653.2	
		7-10-67	154.0	641.0	
		7-19-67	139.7	655.3	
		8-09-67	131.5	663.5	
01S/09W-05G03S	797.5	11-14-66	139.0	658.5	101
		4-10-67	134.2	663.3	
		7-10-67	(1)		
		7-19-67	(1)		
		8-09-67	(1)		
		8-10-67	(1)		
01S/09W-05J01S	821.6	10-11-66	153.9	667.7	101
		11-07-66	144.9	676.7	
		12-19-66	128.9	692.7	
		1-02-67	131.6	690.0	
		2-06-67	127.6	694.0	
		3-06-67	(1)		
		4-10-67	127.5	694.1	
		5-01-67	125.1	696.5	
		5-15-67	(1)		
		5-18-67	(1)		
		5-22-67	(1)		
		5-23-67	(1)		
		6-13-67	123.5	698.1	
		6-21-67	(1)		
		6-22-67	(1)		
		7-10-67	(1)		
		7-19-67	(1)		
		8-09-67	(1)		
		8-10-67	(1)		
		9-06-67	(1)		
01S/09W-08E01S	728.4	4-13-67	(3)		101
01S/09W-09B01S	840.0	10-14-66	226.3	613.7	101
		11-14-66	224.6	615.4	
		12-15-66	223.6	616.4	
		1-14-67	225.0	615.0	

See page 117 for key to terms & abbreviations

TABLE C-I

GROUND WATER LEVELS AT WELLS

L A SAN GABRIEL RIVER HYDRO UNIT U-05.00

SAN GABRIEL VALLEY HYDRO SUBUNIT U-05.D0

MAIN SAN GABRIEL HYDRO SUBAREA U-05.D1

STATE WELL NUMBER	GROUND SURFACE ELEVATION IN FEET	DATE	GROUND SURFACE TO WATER SURFACE IN FEET	WATER SURFACE ELEVATION IN FEET	AGENCY SUPPLYING DATA
01S/09W-09B01S (CONT.)	840.0	2-14-67	223.5	616.5	101
		3-15-67	225.3	614.7	
		4-14-67	219.9	620.1	
		5-14-67	224.3	615.7	
		6-14-67	218.4	621.6	
		7-12-67	227.4	612.6	
		8-14-67	211.0	629.0	
		9-14-67	224.8	615.2	
01S/09W-09E01S	795.0	10-04-66	(8)		101
		11-02-66	(8)		
		12-13-66	(9)		
		3-02-67	(9)		
		4-13-67	(3)		
		5-08-67	(8)		
		6-01-67	246.0	549.0	
		7-03-67	(9)		
		8-01-67	(9)		
01S/09W-09E04S	793.0	11-02-66	118.6	674.4	101
		4-17-67	116.2	676.8	
01S/09W-10A01S	934.4	11-14-66	210.3	724.1	101
		4-10-67	212.5	721.9	
01S/09W-17H01S	660.5	11-14-66	48.7	611.8	101
		4-17-67	46.0	614.5	
01S/09W-18A04S	673.0	11-14-66	169.5	503.5	101
		4-17-67	168.8	504.2	
01S/09W-19C01S	530.0	10-06-66	131.9	398.1	101
		10-11-66	125.9	404.1	
		10-19-66	134.7	395.3	
		10-26-66	131.7	398.3	
		11-16-66	121.7	408.3	
		12-22-66	118.2	411.8	
		12-29-66	119.3	410.7	
		1-05-67	111.1	418.9	
		1-12-67	112.0	418.0	
		1-19-67	119.9	410.1	
		1-26-67	117.2	412.8	
		2-01-67	116.8	413.2	
		2-08-67	116.6	413.4	
		2-15-67	127.4(2)	402.6	
		2-23-67	123.4	406.6	
		3-02-67	121.4(2)	408.6	
		3-08-67	119.6	410.4	
		3-15-67	117.1	412.9	
		3-22-67	114.5	415.5	
		3-29-67	114.8	415.2	
		4-05-67	114.8	415.2	
		4-13-67	114.8	415.2	
		4-19-67	113.8	416.2	
		4-26-67	109.5	420.5	
		5-03-67	112.1	417.9	
		5-10-67	114.5	415.5	
		5-17-67	119.3(2)	410.7	
		5-24-67	120.5	409.5	
		5-31-67	116.0	414.0	
		6-08-67	122.0	408.0	
		6-14-67	117.9	412.1	
		6-21-67	121.7	408.3	
		6-29-67	124.7	405.3	
		7-05-67	127.5	402.5	
		7-13-67	130.4	399.6	
		7-27-67	132.4	397.6	
		8-09-67	130.8	399.2	
		8-23-67	134.5(2)	395.5	
		9-06-67	134.7(2)	395.3	
		9-20-67	139.1	390.9	
01S/09W-19C03S	526.0	10-05-66	(8)		101
		10-11-66	(8)		
		10-19-66	(1)		
		10-26-66	(1)		
		11-16-66	116.7	409.3	
		12-22-66	(1)		
		12-29-66	115.6(4)	410.4	
		1-05-67	114.6	411.4	
		1-12-67	(1)		
		1-19-67	(1)		
		1-26-67	111.7	414.3	
		2-01-67	112.9	413.1	
		2-08-67	(1)		
		2-15-67	(1)		
		2-23-67	(1)		
		3-02-67	118.6	407.4	
		3-08-67	(1)		
		3-15-67	(1)		
		3-22-67	109.8	416.2	
		3-29-67	112.4	413.6	
		4-05-67	112.3	413.7	
		4-13-67	113.0	413.0	
		4-19-67	112.5	413.5	
		4-26-67	(1)		
		5-03-67	111.1	414.9	
		5-10-67	(3)		

SAN GABRIEL VALLEY HYDRO SUBUNIT U-05.D0

MAIN SAN GABRIEL HYDRO SUBAREA U-05.D1

STATE WELL NUMBER	GROUND SURFACE ELEVATION IN FEET	DATE	GROUND SURFACE TO WATER SURFACE IN FEET	WATER SURFACE ELEVATION IN FEET	AGENCY SUPPLYING DATA
01S/09W-19C03S (CONT.)	526.0	5-17-67	(3)		101
		5-24-67	118.9	407.1	
		5-31-67	122.2	403.8	
		6-08-67	(3)		
		6-14-67	(1)		
		6-21-67	(1)		
		6-29-67	121.8	404.2	
		7-05-67	(1)		
		7-13-67	(1)		
		7-26-67	(1)		
		8-09-67	(1)		
		8-23-67	(1)		
		8-30-67	(1)		
		9-06-67	(1)		
		9-20-67	(1)		
01S/09W-32C02S	736.0	11-14-66	16.1	719.9	101
01S/09W-32C03S	723.5	11-14-66	(6)		101
01S/09W-32G02S	700.0	11-14-66	18.0(1)	682.0	101
		4-17-67	8.0	692.0	
01S/10W-01R01S	657.0	10-20-66	315.4	341.6	733
		11-10-66	313.9	343.1	
		12-01-66	312.0	345.0	
		12-22-66	308.0	349.0	
		6-29-67	272.1	384.9	
		7-20-67	274.7	382.3	
		8-10-67	277.2	379.8	
		9-21-67	286.6	370.4	
01S/10W-02Q01S	552.5	10-05-66	DRY		101
		10-13-66	DRY		
		10-19-66	DRY		
		10-26-66	DRY		
		11-30-66	DRY		
		1-05-67	DRY		
		2-16-67	DRY		
01S/10W-02Q02S	552.5	10-05-66	DRY		101
		10-13-66	DRY		
		10-19-66	DRY		
		10-26-66	DRY		
		11-30-66	DRY		
		1-05-67	DRY		
		2-16-67	DRY		
01S/10W-02Q03S	553.0	10-05-66	DRY		101
		10-13-66	DRY		
		10-19-66	DRY		
		10-26-66	DRY		
		11-30-66	DRY		
		1-03-67	DRY		
		2-16-67	DRY		
01S/10W-02Q04S	560.0	10-05-66	DRY		101
		10-13-66	DRY		
		10-19-66	DRY		
		10-26-66	DRY		
		11-30-66	DRY		
		2-16-67	DRY		
01S/10W-02Q05S	559.8	10-05-66	3.8	556.0	101
		10-13-66	3.8	556.0	
		10-19-66	3.9	555.9	
		10-26-66	3.8	556.0	
		11-30-66	3.5	556.3	
		1-05-67	3.5	556.3	
		2-16-67	3.5	556.3	
01S/10W-02R07S	567.8	10-05-66	7.1	560.7	101
		10-13-66	6.8	561.0	
		10-19-66	5.1	562.7	
		10-26-66	7.1	560.7	
		11-30-66	7.1	560.7	
		2-16-67	DRY		
01S/10W-02R09S	568.3	10-05-66	DRY		101
		10-13-66	DRY		
		10-19-66	DRY		
		10-26-66	DRY		
		11-30-66	DRY		
		2-16-67	DRY		
01S/10W-02R10S	568.3	10-05-66	9.8	558.5	101
		10-13-66	10.8	557.5	
		10-19-66	12.5	555.8	
		10-26-66	DRY		
		11-30-66	DRY		
		2-16-67	DRY		
01S/10W-02R11S	568.0	10-05-66	8.1	559.9	101
		10-13-66	8.1	559.9	
		10-19-66	11.2	556.8	
		10-26-66	11.1	556.9	
		11-30-66	10.9	557.1	
		1-05-67	11.1	556.9	

See page 117 for key to terms & abbreviations

TABLE C-I

GROUND WATER LEVELS AT WELLS

L A SAN GABRIEL RIVER HYDRO UNIT U-05.00

SAN GABRIEL VALLEY HYDRO SUBUNIT U-05.D0

MAIN SAN GABRIEL HYDRO SUBAREA U-05.D1

STATE WELL NUMBER	GROUND SURFACE ELEVATION IN FEET	DATE	GROUND SURFACE TO WATER SURFACE IN FEET	WATER SURFACE ELEVATION IN FEET	AGENCY SUPPLYING DATA
01S/10W-02R11S (CONT.)	568.0	2-16-67	11.1	556.9	101
01S/10W-03A01S	525.0	1-04-67	276.8	248.2	101
		1-11-67	275.2	249.8	
		4-24-67	251.3	273.7	
		6-07-67	(2)		
01S/10W-03H01S	517.0	11-01-66	281.0(5)	236.0	101
		12-14-66	279.0(5)	238.0	
		12-21-66	279.0(5)	238.0	
		1-04-67	269.1	247.9	
		1-11-67	268.4	248.6	
		1-18-67	266.3	250.7	
		1-25-67	265.0	252.0	
		2-01-67	263.8	253.2	
		2-08-67	262.2	254.8	
		2-15-67	260.6	256.4	
		2-23-67	258.9	258.1	
		3-08-67	256.5	260.5	
		3-15-67	255.3	261.7	
		3-22-67	254.5	262.5	
		3-29-67	253.3	263.7	
		4-05-67	251.5	265.5	
		4-12-67	250.1	266.9	
		4-19-67	248.8	268.2	
		4-26-67	246.5	270.5	
		5-03-67	244.7	272.3	
		5-10-67	243.3	273.7	
		5-17-67	243.9	273.1	
		5-24-67	242.8	274.2	
		5-31-67	239.5	277.5	
		6-08-67	238.6	278.4	
		6-14-67	236.4	280.6	
		6-21-67	237.5	279.5	
		6-28-67	235.3	281.7	
		7-12-67	236.0	281.0	
		7-26-67	236.4(2)	280.6	
		8-09-67	233.0	284.0	
		8-23-67	233.2	283.8	
		9-05-67	233.5	283.5	
		9-20-67	233.4	283.6	
01S/10W-03K01S	507.0	10-20-66	278.4	228.6	733
		11-10-66	277.6	229.4	
		12-01-66	276.9	230.1	
01S/10W-03K02S	496.0	10-20-66	260.0	236.0	733
		11-10-66	258.9	237.1	
		12-01-66	257.6	238.4	
		12-14-66	256.6	239.4	
		12-21-66	255.4	240.6	
		1-04-67	251.6	244.4	
		1-11-67	249.6	246.4	
		1-18-67	248.2	247.8	
		1-25-67	246.7	249.3	
		2-01-67	(1)		
		2-08-67	243.7	252.3	
		2-15-67	241.8	254.2	
		2-22-67	240.1	255.9	
		3-01-67	239.1	256.9	
		3-08-67	(1)		
		3-16-67	235.6	260.4	
		3-22-67	235.1	260.9	
		3-29-67	233.8	262.2	
		4-05-67	232.1	263.9	
		4-12-67	230.5	265.5	
		4-19-67	229.0	267.0	
		4-26-67	226.6	269.4	
		5-03-67	224.8	271.2	
		5-10-67	223.7	272.3	
		5-17-67	224.4	271.6	
		5-24-67	(1)		
		5-31-67	219.4	276.6	
		6-07-67	218.9	277.1	
		6-14-67	216.3	279.7	
		6-21-67	(1)		
		6-28-67	216.4	279.6	
		7-05-67	(1)		
		7-12-67	215.3	280.7	
		7-26-67	(1)		
		8-09-67	(1)		
		9-20-67	215.2	280.8	
01S/10W-04G01S	0504.8	11-09-66	0268.3	0236.5	101
		2-02-67	0258.5	0246.3	
		2-09-67	0245.4	0259.4	
		2-15-67	0242.5	0262.3	
		3-01-67	0238.5	0266.3	
		3-08-67	0237.5	0267.3	
		3-15-67	0236.8	0268.0	
		3-22-67	0236.1	0268.7	
		3-29-67	0234.7	0270.1	
		4-05-67	0232.5	0272.3	
		4-12-67	0230.2	0274.6	
		4-19-67	0227.6	0277.2	
		4-26-67	0229.1	0275.7	
		5-03-67	0222.9	0281.9	

SAN GABRIEL VALLEY HYDRO SUBUNIT U-05.D0

MAIN SAN GABRIEL HYDRO SUBAREA U-05.D1

STATE WELL NUMBER	GROUND SURFACE ELEVATION IN FEET	DATE	GROUND SURFACE TO WATER SURFACE IN FEET	WATER SURFACE ELEVATION IN FEET	AGENCY SUPPLYING DATA
01S/10W-04G01S (CONT.)	0504.8	5-10-67	0220.5	0284.3	101
		5-17-67	0218.5	0286.3	
		5-24-67	0217.7	0287.1	
		5-31-67	0215.5	0289.3	
		6-07-67	0214.2	0290.6	
		6-14-67	0212.8	0292.0	
		6-21-67	0211.6	0293.2	
		6-28-67	0211.1	0293.7	
		7-12-67	0211.1	0293.7	
		7-26-67	0211.8	0293.0	
		8-09-67	0212.8	0292.0	
		8-23-67	0214.7	0290.1	
		8-30-67	0215.9	0288.9	
		9-05-67	0217.2	0287.6	
		9-20-67	0219.5	0285.3	
01S/10W-04R01S	478.5	11-16-66	245.2	233.3	101
		12-14-66	241.4	237.1	
		12-21-66	241.8	236.7	
		12-28-66	238.2	240.3	
		1-04-67	234.1	244.4	
		1-11-67	233.0	245.5	
		1-18-67	232.9	245.6	
		1-25-67	231.0	247.5	
		2-01-67	229.4	249.1	
		2-08-67	226.6	251.9	
		2-15-67	223.6	254.9	
		2-23-67	221.8	256.7	
		3-01-67	221.1	257.4	
		3-08-67	219.1	259.4	
		3-15-67	219.3	259.2	
		3-22-67	217.2	261.3	
		3-29-67	215.9	262.6	
		4-05-67	214.0	264.5	
		4-12-67	211.7	266.8	
		4-20-67	209.0	269.5	
		4-26-67	206.2	272.3	
		5-03-67	204.9	273.6	
		5-10-67	202.6	275.9	
		5-17-67	201.0	277.5	
		5-24-67	200.2	278.3	
		5-31-67	198.5	280.0	
		6-01-67	194.6	283.9	
		6-07-67	197.2	281.3	
		6-14-67	195.8	282.7	
		6-28-67	194.1	284.4	
		7-12-67	194.1	284.4	
		7-26-67	196.5	282.0	
		8-09-67	194.7	283.8	
		8-23-67	196.1	282.4	
		8-30-67	196.9(2)	281.6	
		9-05-67	(9)		
		9-20-67	199.1	279.4	
01S/10W-04R03S	479.0	11-16-66	245.2	233.8	101
		12-14-66	241.0	238.0	
		12-21-66	241.0	238.0	
		12-28-66	237.9	241.1	
		1-04-67	233.1	245.9	
		1-11-67	232.0	247.0	
		1-18-67	230.3	248.7	
		1-25-67	233.1	245.9	
		2-01-67	227.8	251.2	
		2-08-67	224.8	254.2	
		2-15-67	226.5	252.5	
		2-23-67	220.5	258.5	
		3-01-67	427.5	51.5	
		3-08-67	227.1(4)	251.9	
		3-15-67	216.7	262.3	
		3-22-67	215.7	263.3	
		3-29-67	214.4	264.6	
		4-05-67	212.3	266.7	
		4-12-67	210.0	269.0	
		4-20-67	207.8	271.2	
		4-26-67	206.7	272.3	
		5-03-67	203.1	275.9	
		5-10-67	200.9	278.1	
		5-17-67	199.6	279.4	
		5-24-67	198.6	280.4	
		5-31-67	196.8	282.2	
		6-07-67	195.6	283.4	
		6-14-67	194.1	284.9	
		6-21-67	193.1	285.9	
		6-28-67	192.7	286.3	
		7-12-67	192.6	286.4	
		7-26-67	193.0	286.0	
		8-09-67	193.4	285.6	
		8-23-67	195.2	283.8	
		8-30-67	195.8(4)	283.2	
		9-05-67	(9)		
		9-20-67	198.1	280.9	
01S/10W-05J01S	473.0	10-12-66	DRY		733
		11-02-66	DRY		101
		11-02-66	DRY		733
		11-23-66	DRY		
		12-14-66	225.7(6)	247.3	
		12-16-66	DRY		101

See page 117 for key to terms & abbreviations

TABLE C-I

GROUND WATER LEVELS AT WELLS

L A SAN GABRIEL RIVER HYDRO UNIT U-05.00

SAN GABRIEL VALLEY HYDRO SUBUNIT U-05.D0
MAIN SAN GABRIEL HYDRO SUBAREA U-05.D1

STATE WELL NUMBER	GROUND SURFACE ELEVATION IN FEET	DATE	GROUND SURFACE TO WATER SURFACE IN FEET	WATER SURFACE ELEVATION IN FEET	AGENCY SUPPLYING DATA
01S/10W-05J01S	473.0	12-17-66	DRY		101
(CONT.)		12-20-66	DRY		
		12-21-66	DRY		733
		12-31-66	206.5	266.5	101
		1-04-67	209.7	263.3	733
		1-11-67	211.3	261.7	
		1-18-67	216.7	256.3	
		1-25-67	216.8	256.2	
		2-01-67	214.9	258.1	
		2-08-67	207.7	265.3	
		2-15-67	203.8	269.2	
		2-22-67	205.3	267.7	
		3-01-67	202.5	270.5	
		3-08-67	202.7	270.3	
		3-15-67	203.2	269.8	
		3-22-67	202.3	270.7	
		3-29-67	199.2	273.8	
		4-05-67	195.2	277.8	
		4-12-67	191.9	281.1	
		4-19-67	189.7	283.3	
		4-26-67	188.2	284.8	
		5-03-67	184.7	288.3	
		5-10-67	182.0	291.0	
		5-17-67	179.6	293.4	
		5-24-67	177.3	295.7	
		5-31-67	173.3	299.7	
		6-07-67	175.3	297.7	
		6-14-67	174.0	299.0	
		6-21-67	173.2	299.8	
		6-28-67	173.9	299.1	
		7-05-67	174.0	299.0	
		7-12-67	174.7	298.3	
		7-26-67	176.5	296.5	
		8-09-67	178.5	294.5	
		9-13-67	187.5	285.5	
01S/10W-05N01S	443.0	10-12-66	208.5	234.5	733
		11-02-66	209.7	233.3	
		11-23-66	210.1	232.9	
		12-21-66	(9)		
		12-28-66	143.3	299.7	101
		1-04-67	169.2	273.8	733
		1-11-67	179.5	263.5	
		1-18-67	185.2	257.8	
		1-25-67	(9)		
		2-01-67	(9)		
		2-08-67	(9)		
		2-15-67	164.7	278.3	
		2-22-67	168.3	274.7	
		3-01-67	170.0	273.0	
		3-08-67	171.2	271.8	
		3-15-67	171.9	271.1	
		3-22-67	170.1	272.9	
		3-25-67	161.4	281.6	
		4-05-67	157.4	285.6	
		4-12-67	154.5	288.5	
		4-19-67	153.0	290.0	
		4-26-67	152.0	291.0	
		5-03-67	148.0	295.0	
		5-10-67	144.8	298.2	
		5-17-67	142.7	300.3	
		5-24-67	141.5	301.5	
		5-31-67	140.0	303.0	
		6-07-67	138.6	304.4	
		6-14-67	137.2	305.8	
		6-21-67	137.8	305.2	
		6-28-67	140.4	302.6	
		7-05-67	141.2	301.8	
		7-12-67	142.4	300.6	
		7-26-67	143.7	299.3	
		8-09-67	148.0	295.0	
		9-13-67	158.6	284.4	
01S/10W-06N02S	404.0	11-05-66	177.1(4)	226.9	101
01S/10W-07A06S	422.4	11-16-66	192.4	230.0	101
		4-27-67	141.2(4)	281.2	
01S/10W-07A07S	422.4	11-16-66	192.9(4)	229.5	101
		4-27-67	139.4(4)	283.0	
01S/10W-07K02S	393.5	11-16-66	162.2	231.3	101
		12-14-66	160.7	232.8	
		12-21-66	153.0	240.5	
		12-28-66	140.5	253.0	
		1-04-67	138.6	254.9	
		1-11-67	141.0	252.5	
		1-18-67	142.9	250.6	
		1-25-67	143.4	250.1	
		2-01-67	(6)		
01S/10W-07L01S	389.1	10-19-66	157.2	231.9	733
		11-09-66	163.1	226.0	
		11-30-66	162.1	227.0	
		12-14-66	161.7	227.4	
		12-21-66	150.0	239.1	101
		12-21-66	149.7	239.4	733
		12-28-66	138.4	250.7	101

SAN GABRIEL VALLEY HYDRO SUBUNIT U-05.D0
MAIN SAN GABRIEL HYDRO SUBAREA U-05.D1

STATE WELL NUMBER	GROUND SURFACE ELEVATION IN FEET	DATE	GROUND SURFACE TO WATER SURFACE IN FEET	WATER SURFACE ELEVATION IN FEET	AGENCY SUPPLYING DATA
01S/10W-07L01S	389.1	1-04-67	136.3	252.8	101
(CONT.)		1-04-67	(2)		733
		1-11-67	138.1	251.0	101
		1-11-67	137.2	251.9	733
		1-18-67	140.0	249.1	101
		1-18-67	139.1	250.0	733
		1-25-67	139.4	249.7	
		2-01-67	136.8	252.3	101
		2-01-67	136.2	252.9	733
		2-08-67	127.7	261.4	101
		2-08-67	127.2	261.9	733
		2-15-67	125.1	264.0	101
		2-15-67	124.3	264.8	733
		2-22-67	122.8	266.3	
		2-23-67	126.0	263.1	101
		3-01-67	126.2	262.9	
		3-01-67	125.3	263.8	733
		3-08-67	125.6	263.5	
		3-15-67	125.7	263.4	
		3-22-67	(9)		
		4-12-67	(2)		
		5-13-67	96.4	292.7	
		6-07-67	95.0	294.1	
		6-28-67	(2)		
		7-19-67	99.4	289.7	
		8-09-67	103.3	285.8	
		9-27-67	111.4	277.7	
01S/10W-07R02S	386.7	10-03-66	153.4	233.3	101
		10-05-66	153.6	233.1	733
		10-07-66	153.7	233.0	101
		10-10-66	153.8	232.9	
		10-12-66	153.9	232.8	733
		10-14-66	153.9	232.8	101
		10-17-66	154.1	232.6	
		10-19-66	154.2	232.5	733
		10-21-66	154.3	232.4	101
		10-24-66	154.6	232.1	
		10-26-66	154.7	232.0	733
		10-28-66	154.8	231.9	101
		11-02-66	155.1	231.6	733
		11-04-66	155.2	231.5	101
		11-07-66	155.3	231.4	
		11-09-66	155.4	231.3	733
		11-11-66	155.4	231.3	101
		11-14-66	155.3	231.4	
		11-16-66	155.3	231.4	733
		11-18-66	155.3	231.4	101
		11-21-66	155.2	231.5	
		11-23-66	155.3	231.4	733
		11-25-66	155.3	231.4	101
		11-28-66	155.1	231.6	
		11-30-66	155.2	231.5	733
		12-02-66	155.1	231.6	101
		12-05-66	155.0	231.7	
		12-07-66	155.1	231.6	733
		12-09-66	155.0	231.7	101
		12-12-66	154.9	231.8	
		12-14-66	154.6	232.1	733
		12-16-66	154.2	232.5	101
		12-19-66	152.7	234.0	
		12-21-66	151.1	235.6	733
		12-23-66	149.1	237.6	101
		12-26-66	145.1	241.6	
		12-30-66	141.2	245.5	
		1-02-67	139.3	247.4	
		1-04-67	138.6	248.1	733
		1-06-67	138.3	248.4	101
		1-09-67	138.2	248.5	
		1-11-67	138.2	248.5	733
		1-13-67	138.3	248.4	101
		1-16-67	138.5	248.2	
		1-18-67	138.7	248.0	733
		1-20-67	138.8	247.9	101
		1-23-67	138.8	247.9	
		1-25-67	138.8	247.9	733
		1-27-67	138.5	248.2	101
		1-30-67	137.9	248.8	
		2-01-67	137.4	249.3	733
		2-03-67	136.2	250.5	101
		2-06-67	134.2	252.5	
		2-08-67	132.7	254.0	733
		2-10-67	131.3	255.4	101
		2-13-67	129.5	257.2	
		2-15-67	128.8	257.9	733
		2-17-67	128.3	258.4	101
		2-20-67	127.7	259.0	
		2-22-67	127.4	259.3	733
		2-24-67	127.1	259.6	101
		2-27-67	126.9	259.8	
		3-01-67	126.7	260.0	733
		3-03-67	126.6	260.1	101
		3-06-67	126.3	260.4	
		3-08-67	126.2	260.5	733
		3-10-67	126.2	260.5	101
		3-13-67	125.9	260.8	
		3-15-67	125.8	260.9	733
		3-17-67	125.7	261.0	101

See page 117 for key to terms & abbreviations

TABLE C-I

GROUND WATER LEVELS AT WELLS

L A SAN GABRIEL RIVER HYDRO UNIT U-05.00

SAN GABRIEL VALLEY HYDRO SUBUNIT U-05.D0
MAIN SAN GABRIEL HYDRO SUBAREA U-05.D1

STATE WELL NUMBER	GROUND SURFACE ELEVATION IN FEET	DATE	GROUND SURFACE TO WATER SURFACE IN FEET	WATER SURFACE ELEVATION IN FEET	AGENCY SUPPLYING DATA
01S/10W-07R02S	386.7	3-20-67	125.4	261.3	101
(CONT.)		3-22-67	124.9	261.8	733
		3-24-67	124.4	262.3	101
		3-27-67	123.3	263.4	
		3-29-67	122.4	264.3	733
		3-31-67	121.6	265.1	101
		4-04-67	119.9	266.8	
		4-05-67	119.6	267.1	733
		4-07-67	118.9	267.8	101
		4-12-67	117.2	269.5	733
		4-14-67	116.7	270.0	101
		4-17-67	115.8	270.9	
		4-19-67	115.2	271.5	733
		4-21-67	114.6	272.1	101
		4-24-67	113.9	272.8	
		4-26-67	113.4	273.3	733
		4-28-67	112.8	273.9	101
		5-01-67	111.9	274.8	
		5-03-67	111.2	275.5	733
		5-05-67	110.5	276.2	101
		5-08-67	109.3	277.4	
		5-10-67	108.6	278.1	733
		5-12-67	108.0	278.7	101
		5-15-67	106.9	279.8	
		5-17-67	106.4	280.3	733
		5-19-67	105.8	280.9	101
		5-22-67	105.0	281.7	
		5-24-67	104.4	282.3	733
		5-26-67	103.9	282.8	101
		5-31-67	102.4	284.3	733
		6-02-67	102.0	284.7	101
		6-05-67	101.4	285.3	
		6-07-67	100.9	285.8	733
		6-09-67	100.5	286.2	101
		6-12-67	99.7	287.0	
		6-14-67	99.4	287.3	733
		6-16-67	98.9	287.8	101
		6-21-67	98.5	288.2	733
		6-28-67	98.6	288.1	
		7-03-67	99.0	287.7	101
		7-05-67	99.1	287.6	733
		7-07-67	99.2	287.5	101
		7-10-67	99.5	287.2	
		7-12-67	99.7	287.0	733
		7-14-67	99.9	286.8	101
		7-17-67	100.3	286.4	733
		7-21-67	100.5	286.2	101
		7-24-67	100.8	285.9	
		7-26-67	101.0	285.7	733
		7-31-67	101.6	285.1	101
		8-02-67	101.8	284.9	733
		8-04-67	101.9	284.8	101
		8-07-67	102.3	284.4	
		8-09-67	102.4	284.3	733
		8-11-67	102.7	284.0	101
		8-14-67	103.0	283.7	
		8-16-67	103.2	283.5	733
		8-18-67	103.7	283.0	101
		8-21-67	104.1	282.6	
		8-25-67	104.9	281.8	
		8-28-67	105.4	281.3	
		9-01-67	106.1	280.6	
		9-08-67	107.1	279.6	
		9-11-67	107.5	279.2	
		9-13-67	107.8	278.9	733
		9-15-67	108.1	278.6	101
		9-18-67	108.5	278.2	
		9-20-67	108.7	278.0	733
		9-22-67	108.9	277.8	101
		9-25-67	109.2	277.5	
		9-27-67	109.4	277.3	733
		9-29-67	109.7	277.0	101
01S/10W-08A02S	454.5	4-27-67	(1)		101
01S/10W-08N01S	418.0	12-08-66	(6)		101
01S/10W-08R01S	410.3	10-03-66	177.8	232.5	101
		11-05-66	179.4	230.9	
		12-14-66	177.9	232.4	
		12-21-66	175.6	234.7	
		12-28-66	170.9	239.4	
		1-04-67	167.0	243.3	
		1-11-67	165.6	244.7	
		1-18-67	165.2	245.1	
		1-25-67	164.5	245.8	
		2-01-67	163.4	246.9	
		2-08-67	161.9	248.4	
		2-15-67	157.8	252.5	
		2-23-67	155.7	254.6	
		3-01-67	154.7	255.6	
		3-08-67	153.7	256.6	
		3-15-67	152.2	258.1	
		3-22-67	151.0	259.3	
		3-29-67	149.6	260.7	
		4-05-67	147.9	262.4	
		4-12-67	145.6	264.7	
		4-19-67	143.5	266.8	

SAN GABRIEL VALLEY HYDRO SUBUNIT U-05.D0
MAIN SAN GABRIEL HYDRO SUBAREA U-05.D1

STATE WELL NUMBER	GROUND SURFACE ELEVATION IN FEET	DATE	GROUND SURFACE TO WATER SURFACE IN FEET	WATER SURFACE ELEVATION IN FEET	AGENCY SUPPLYING DATA
01S/10W-08R01S	410.3	4-26-67	141.4	268.9	101
(CONT.)		5-03-67	139.1	271.2	
		5-10-67	136.6	273.7	
		5-17-67	135.0	275.3	
		5-24-67	133.6	276.7	
		5-31-67	132.1	278.2	
		6-07-67	130.6	279.7	
		6-14-67	129.1	281.2	
		6-21-67	128.0	282.3	
		6-28-67	127.4	282.9	
		7-12-67	127.0	283.3	
		7-26-67	127.4	282.9	
		8-09-67	128.0	282.3	
		8-23-67	129.3	281.0	
		8-30-67	130.1	280.2	
		9-06-67	131.2	279.1	
		9-20-67	132.5	277.8	
01S/10W-09F01S	440.0	11-05-66	210.5	229.5	101
		12-14-66	204.4	235.6	
		12-21-66	201.9(2)	238.1	
		12-28-66	203.6(2)	236.4	
		1-04-67	195.6(2)	244.4	
		1-11-67	196.7	243.3	
		5-03-67	(2)		
		5-06-67	174.3	265.7	
01S/10W-09F02S	440.0	11-05-66	208.6	231.4	101
		12-14-66	204.8(2)	235.2	
		12-21-66	202.3(2)	237.7	
		12-28-66	204.0(2)	236.0	
		1-04-67	196.0(2)	244.0	
		1-11-67	197.1(2)	242.9	
		1-18-67	201.1(2)	238.9	
		1-25-67	201.2(2)	238.8	
		2-01-67	202.4(2)	237.6	
		2-09-67	194.0(2)	246.0	
		2-15-67	204.4(2)	235.6	
		2-23-67	(1)		
		3-01-67	182.8(2)	257.2	
		3-08-67	181.7(2)	258.3	
		3-15-67	181.0(2)	259.0	
		3-22-67	184.2(2)	255.8	
		3-29-67	184.2(2)	255.8	
		4-05-67	183.6(2)	256.4	
		4-12-67	175.6(2)	264.4	
		4-19-67	171.3(2)	268.7	
		4-26-67	170.8	269.2	
		5-03-67	(4)		
		5-10-67	185.0(2)	255.0	
		5-17-67	164.7	275.3	
		5-24-67	162.8	277.2	
		5-31-67	161.3	278.7	
		6-07-67	159.5	280.5	
		6-14-67	158.2	281.8	
		6-21-67	157.4	282.6	
		6-28-67	157.4	282.6	
		7-26-67	158.8	281.2	
		8-09-67	158.1(2)	281.9	
		8-23-67	160.5(2)	279.5	
		8-30-67	(1)		
		9-06-67	161.6(2)	278.4	
		9-20-67	166.0(2)	274.0	
01S/10W-09H01S	452.0	11-05-66	218.2	233.8	101
		12-14-66	211.4	240.6	
		12-21-66	210.6	241.4	
		12-28-66	208.1	243.9	
		1-04-67	205.8	246.2	
		1-11-67	205.3	246.7	
		1-18-67	204.7	247.3	
		1-25-67	203.9	248.1	
		2-01-67	201.4	250.6	
		2-09-67	197.8(2)	254.2	
		2-15-67	195.9	256.1	
		2-23-67	194.4	257.6	
		3-01-67	192.6	259.4	
		3-08-67	191.7	260.3	
		3-15-67	191.3	260.7	
		3-22-67	189.6	262.4	
		3-29-67	188.6	263.4	
		4-05-67	187.0	265.0	
		4-12-67	184.6	267.4	
		4-19-67	182.4	269.6	
		4-26-67	179.3	272.7	
		5-03-67	176.0	276.0	
		5-10-67	173.2	278.8	
		5-17-67	173.1	278.9	
		5-24-67	172.9	279.1	
		5-31-67	171.6	280.4	
		6-07-67	170.2	281.8	
		6-14-67	168.8	283.2	
		6-21-67	(9)		
		6-28-67	167.9	284.1	
		7-26-67	167.9	284.1	
		8-09-67	168.5(2)	283.5	
		8-23-67	169.3	282.7	
		8-30-67	169.6	282.4	

See page 117 for key to terms & abbreviations

TABLE C-I

GROUND WATER LEVELS AT WELLS

L A SAN GABRIEL RIVER HYDRO UNIT U-05.00

SAN GABRIEL VALLEY HYDRO SUBUNIT U-05.D0
MAIN SAN GABRIEL HYDRO SUBAREA U-05.D1

STATE WELL NUMBER	GROUND SURFACE ELEVATION IN FEET	DATE	GROUND SURFACE TO WATER SURFACE IN FEET	WATER SURFACE ELEVATION IN FEET	AGENCY SUPPLYING DATA
01S/10W-09H01S	452.0	9-06-67	170.1	281.9	101
(CONT.)		9-20-67	171.4	280.6	
01S/10W-10C01S	471.0	10-12-66	236.3	234.7	733
		11-02-66	236.3	234.7	
		11-23-66	235.8	235.2	
		12-14-66	235.5	235.5	
		1-04-67	228.1	242.9	
		2-08-67	222.7	248.3	
		3-01-67	217.5	253.5	
		3-22-67	213.5	257.5	
		4-12-67	207.5	263.5	
		5-03-67	202.9	268.1	
		5-24-67	201.7	269.3	
		6-14-67	194.1	276.9	
		7-05-67	(1)		
		7-26-67	194.3	276.7	
		8-09-67	193.6	277.4	
		9-13-67	194.1	276.9	
01S/10W-10P01S	461.9	10-12-66	223.3	238.6	733
		11-09-66	224.3	237.6	
		11-21-66	223.7	238.2	101
		11-30-66	224.1	237.8	733
		12-14-66	223.6	238.3	
		12-21-66	222.5	239.4	
		12-28-66	221.2	240.7	101
		1-04-67	219.5	242.4	733
		1-11-67	218.0	243.9	
		1-18-67	216.9	245.0	
		1-25-67	216.1	245.8	
		2-01-67	214.6	247.3	
		2-08-67	213.6	248.3	
		2-15-67	211.8	250.1	
		2-22-67	210.3	251.6	
		3-01-67	208.7	253.2	
		3-08-67	207.4	254.5	
		3-15-67	205.9	256.0	
		3-22-67	205.1	256.8	
		3-29-67	203.8	258.1	
		4-05-67	202.7	259.2	
		4-12-67	201.8	260.1	
		4-18-67	199.3	262.6	101
		4-19-67	199.6	262.3	733
		4-26-67	197.9	264.0	
		5-03-67	195.9	266.0	
		5-10-67	194.1	267.8	
		5-17-67	192.4	269.5	
		5-24-67	190.6	271.3	
		5-31-67	190.1	271.8	
		6-07-67	188.9	273.0	
		6-14-67	187.7	274.2	
		6-21-67	186.0	275.9	
		6-28-67	185.1	276.8	
		7-05-67	184.3	277.6	
		7-12-67	183.8	278.1	
		7-26-67	184.4	277.5	
		8-09-67	182.6	279.3	
		9-13-67	182.9	279.0	
01S/10W-12C01S	603.9	11-16-66	DRY		101
		12-28-66	DRY		
		1-19-67	DRY		
		2-16-67	DRY		
		3-02-67	DRY		
		3-16-67	DRY		
		3-24-67	DRY		
		3-30-67	DRY		
		4-07-67	DRY		
		4-13-67	DRY		
		8-13-67	DRY		
		9-07-67	DRY		
		9-14-67	DRY		
01S/10W-12C02S	602.2	11-16-66	37.0	565.2	101
		12-28-66	36.2	566.0	
		1-19-67	31.7	570.5	
		2-16-67	19.1	583.1	
		3-02-67	17.4	584.8	
		3-16-67	18.8	583.4	
		3-24-67	21.9	580.3	
		3-30-67	23.3	578.9	
		4-07-67	24.5	577.7	
		4-13-67	25.2	577.0	
		4-27-67	28.7	573.5	
		8-13-67	15.5	586.7	
		9-07-67	22.9	579.3	
		9-14-67	17.7	584.5	
01S/10W-12C03S	604.0	12-28-66	DRY		101
		1-19-67	DRY		
		2-16-67	45.8	558.2	
		3-02-67	DRY		
		3-16-67	DRY		
		3-24-67	DRY		
		3-30-67	DRY		
		4-07-67	DRY		
		4-13-67	DRY		

SAN GABRIEL VALLEY HYDRO SUBUNIT U-05.D0
MAIN SAN GABRIEL HYDRO SUBAREA U-05.D1

STATE WELL NUMBER	GROUND SURFACE ELEVATION IN FEET	DATE	GROUND SURFACE TO WATER SURFACE IN FEET	WATER SURFACE ELEVATION IN FEET	AGENCY SUPPLYING DATA
01S/10W-12C03S	604.0	8-13-67	44.5	559.5	101
(CONT.)		9-07-67	DRY		
		9-14-67	45.9	558.1	
01S/10W-12C04S	604.0	12-28-66	DRY		101
		1-19-67	DRY		
		2-16-67	DRY		
		3-02-67	DRY		
		3-16-67	DRY		
		3-24-67	DRY		
		3-30-67	DRY		
		4-07-67	DRY		
		4-13-67	DRY		
		8-13-67	DRY		
		9-07-67	DRY		
		9-14-67	DRY		
01S/10W-12C05S	604.0	12-28-66	DRY		101
		1-19-67	DRY		
		2-16-67	DRY		
		3-02-67	DRY		
		3-16-67	DRY		
		3-24-67	DRY		
		3-30-67	DRY		
		4-07-67	DRY		
		4-13-67	DRY		
		8-13-67	DRY		
		9-07-67	DRY		
		9-14-67	DRY		
01S/10W-12C08S	608.9	12-28-66	DRY		101
		1-19-67	DRY		
		2-16-67	DRY		
		3-02-67	DRY		
		3-16-67	12.2	596.7	
		3-24-67	12.0	596.9	
		3-30-67	12.0	596.9	
		4-07-67	12.2	596.7	
		4-13-67	11.9	597.0	
		4-27-67	12.8	596.1	
		8-13-67	12.9	596.0	
		9-07-67	11.1	597.8	
		9-14-67	12.6	596.3	
01S/10W-12C09S	603.1	12-28-66	DRY		101
		1-19-67	DRY		
		2-16-67	DRY		
		3-02-67	DRY		
		3-16-67	DRY		
		3-24-67	(9)		
		3-30-67	(9)		
		4-07-67	(9)		
		4-13-67	(9)		
		4-27-67	(9)		
		8-13-67	DRY		
01S/10W-12C11S	597.3	12-28-66	DRY		101
		1-19-67	DRY		
		2-16-67	DRY		
		3-02-67	DRY		
		3-16-67	DRY		
		3-24-67	DRY		
		3-30-67	DRY		
		4-07-67	DRY		
		4-13-67	DRY		
		8-13-67	DRY		
		9-07-67	DRY		
		9-14-67	DRY		
01S/10W-12C12S	600.0	12-28-66	DRY		101
		1-19-67	DRY		
		2-16-67	DRY		
		3-02-67	DRY		
		3-16-67	DRY		
		3-24-67	DRY		
		3-30-67	DRY		
		4-07-67	DRY		
		4-13-67	DRY		
		8-13-67	DRY		
		9-06-67	DRY		
		9-14-67	DRY		
01S/10W-12C13S	599.7	1-19-67	DRY		101
		2-16-67	23.5	576.2	
		3-02-67	DRY		
		3-16-67	24.3	575.4	
		3-24-67	26.6	573.1	
		3-30-67	26.4	573.3	
		4-07-67	26.4	573.3	
		4-13-67	26.8	572.9	
		4-27-67	28.5	571.2	
		8-13-67	30.8	568.9	
		9-06-67	27.8	571.9	
		9-14-67	30.5	569.2	
01S/10W-12C14S	597.6	12-28-66	DRY		101
		1-19-67	DRY		
		2-16-67	DRY		

See page 117 for key to terms & abbreviations

TABLE C-I

GROUND WATER LEVELS AT WELLS

L A SAN GABRIEL RIVER HYDRO UNIT U-05.00

SAN GABRIEL VALLEY HYDRO SUBUNIT U-05.D0

MAIN SAN GABRIEL HYDRO SUBAREA U-05.D1

STATE WELL NUMBER	GROUND SURFACE ELEVATION IN FEET	DATE	GROUND SURFACE TO WATER SURFACE IN FEET	WATER SURFACE ELEVATION IN FEET	AGENCY SUPPLYING DATA
01S/10W-12C14S (CONT.)	597.6	3-02-67	29.9	567.7	101
		3-16-67	30.4	567.2	
		3-24-67	36.0	561.6	
		3-30-67	36.1	561.5	
		4-07-67	36.3	561.3	
		4-13-67	36.5	561.1	
		4-27-67	36.5	561.1	
		8-13-67	33.3	564.3	
		9-07-67	29.9	567.7	
		9-14-67	30.8	566.8	
01S/10W-12C15S	597.6	12-28-66	DRY		101
		1-19-67	DRY		
		2-16-67	DRY		
		3-02-67	DRY		
		3-16-67	DRY		
		3-24-67	DRY		
		3-30-67	DRY		
		4-07-67	DRY		
		4-13-67	DRY		
		8-13-67	DRY		
		9-07-67	DRY		
		9-14-67	DRY		
01S/10W-12C16S	599.3	12-28-66	DRY		101
		1-19-67	DRY		
		2-16-67	DRY		
		3-02-67	DRY		
		3-16-67	DRY		
		3-23-67	DRY		
		3-30-67	DRY		
		4-07-67	DRY		
		4-13-67	DRY		
01S/10W-12C17S	599.3	12-28-66	DRY		101
		1-19-67	DRY		
		2-16-67	DRY		
		3-02-67	DRY		
		3-16-67	DRY		
		3-23-67	DRY		
		3-30-67	DRY		
		4-07-67	DRY		
		4-13-67	DRY		
01S/10W-12F02S	592.0	12-28-66	DRY		101
		1-19-67	DRY		
		2-16-67	DRY		
		3-02-67	DRY		
		3-16-67	DRY		
		3-23-67	DRY		
		3-30-67	DRY		
		4-07-67	DRY		
		4-13-67	DRY		
01S/10W-12F03S	595.3	12-28-66	DRY		101
		1-19-67	DRY		
		2-16-67	DRY		
		3-02-67	DRY		
		3-16-67	DRY		
		3-23-67	DRY		
		3-30-67	DRY		
		4-07-67	DRY		
		4-13-67	DRY		
01S/10W-12F04S	598.1	12-28-66	DRY		101
		1-19-67	DRY		
		2-16-67	DRY		
		3-02-67	DRY		
		3-16-67	DRY		
		3-23-67	DRY		
		3-30-67	DRY		
		4-07-67	DRY		
		4-13-67	DRY		
01S/10W-12F05S	598.1	11-16-66	DRY		101
		12-28-66	DRY		
		2-16-67	DRY		
		3-02-67	DRY		
		3-16-67	DRY		
		3-23-67	DRY		
		3-30-67	DRY		
		4-07-67	DRY		
		4-13-67	DRY		
01S/10W-12F06S	587.2	12-28-66	DRY		101
		1-19-67	42.0	545.2	
		2-16-67	DRY		
		3-02-67	DRY		
		3-16-67	DRY		
		3-23-67	DRY		
		3-30-67	DRY		
		4-07-67	DRY		
		4-13-67	38.6	548.6	
01S/10W-12F07S	587.2	12-28-66	DRY		101
		1-19-67	DRY		
		2-16-67	DRY		
		3-02-67	DRY		

SAN GABRIEL VALLEY HYDRO SUBUNIT U-05.D0

MAIN SAN GABRIEL HYDRO SUBAREA U-05.D1

STATE WELL NUMBER	GROUND SURFACE ELEVATION IN FEET	DATE	GROUND SURFACE TO WATER SURFACE IN FEET	WATER SURFACE ELEVATION IN FEET	AGENCY SUPPLYING DATA
01S/10W-12F07S (CONT.)	587.2	3-16-67	DRY		101
		3-23-67	DRY		
		3-30-67	DRY		
		4-07-67	DRY		
		4-13-67	DRY		
01S/10W-12F08S	587.2	12-28-66	DRY		101
		1-19-67	DRY		
		2-16-67	DRY		
		3-02-67	DRY		
		3-16-67	5.4	581.8	
		3-23-67	DRY		
		3-30-67	DRY		
		4-07-67	DRY		
		4-13-67	DRY		
		4-27-67	5.4	581.8	
01S/10W-12F09S	603.2	12-28-66	DRY		101
		1-19-67	DRY		
		2-16-67	DRY		
		3-02-67	DRY		
		3-16-67	DRY		
		3-23-67	DRY		
		3-30-67	DRY		
		4-07-67	DRY		
		4-13-67	DRY		
01S/10W-12F10S	603.2	12-28-66	DRY		101
		1-19-67	DRY		
		2-16-67	DRY		
		3-02-67	DRY		
		3-16-67	DRY		
		3-23-67	DRY		
		3-30-67	DRY		
		4-07-67	DRY		
		4-13-67	DRY		
01S/10W-14B01S	533.0	10-20-66	336.4(1)	196.6	733
		11-10-66	339.4(5)	193.6	
		12-01-66	339.4(1)	193.6	
		12-22-66	291.4(5)	241.6	
		1-12-67	342.4(5)	190.6	
		2-02-67	340.4(5)	192.6	
		2-23-67	337.4(5)	195.6	
		3-16-67	337.4(5)	195.6	
		4-06-67	336.4(5)	196.6	
		4-27-67	336.4(5)	196.6	
		5-18-67	336.4(5)	196.6	
		6-08-67	274.4(5)	258.6	
		6-29-67	274.4(5)	258.6	
		7-20-67	274.4(5)	258.6	
		8-10-67	277.8	255.2	
		9-21-67	256.9	276.1	
01S/10W-14M01S	493.0	10-20-66	250.8	242.2	733
		11-10-66	250.3	242.7	
		12-01-66	249.7	243.3	
		12-14-66	249.6	243.4	
		12-21-66	248.9	244.1	
		12-28-66	247.9	245.1	101
		1-04-67	247.1	245.9	733
		1-11-67	246.4	246.6	
		1-18-67	245.8	247.2	
		1-25-67	245.2	247.8	
		2-01-67	244.5	248.5	
		2-08-67	243.6	249.4	
		2-15-67	243.2	249.8	
		2-22-67	241.9	251.1	
		3-01-67	240.5	252.5	
		3-08-67	240.2	252.8	
		3-15-67	239.3	253.7	
		3-22-67	239.0	254.0	
		3-29-67	238.2	254.8	
		4-05-67	236.5	256.5	
		4-12-67	236.2	256.8	
		4-19-67	234.3	258.7	
		4-26-67	232.6	260.4	
		5-03-67	232.6	260.4	
		5-10-67	231.2	261.8	
		5-17-67	230.5	262.5	
		5-24-67	300.0	193.0	
		5-31-67	228.5	264.5	
		6-07-67	227.2	265.8	
		6-14-67	225.3	267.7	
		6-21-67	226.6	266.4	
		6-28-67	226.3	266.7	
		7-05-67	225.9	267.1	
		7-12-67	225.8	267.2	
		7-26-67	226.0	267.0	
		8-09-67	222.6	270.4	
		9-21-67	221.2	271.8	
01S/10W-17A01S	401.5	10-20-66	172.2	229.3	733
		11-10-66	170.6	230.9	
		12-01-66	171.4	230.1	
		12-14-66	(1)		
		12-21-66	168.1	233.4	
		1-04-67	160.3	241.2	

See page 117 for key to terms & abbreviations

TABLE C-I

GROUND WATER LEVELS AT WELLS

L A SAN GABRIEL RIVER HYDRO UNIT U-05.00

SAN GABRIEL VALLEY HYDRO SUBUNIT U-05.D0

MAIN SAN GABRIEL HYDRO SUBAREA U-05.D1

STATE WELL NUMBER	GROUND SURFACE ELEVATION IN FEET	DATE	GROUND SURFACE TO WATER SURFACE IN FEET	WATER SURFACE ELEVATION IN FEET	AGENCY SUPPLYING DATA
01S/10W-17A01S (CONT.)	401.5	1-11-67	159.0	242.5	733
		1-18-67	158.4	243.1	
		1-25-67	156.6	244.9	
		2-01-67	156.6	244.9	
		2-08-67	154.0	247.5	
		2-15-67	151.9	249.6	
		2-22-67	149.2	252.3	
		3-01-67	(1)		
		3-08-67	(1)		
		3-15-67	144.6	256.9	
		3-22-67	143.8	257.7	
		3-29-67	142.0	259.5	
		4-05-67	140.0	261.5	
		4-12-67	137.9	263.6	
		4-19-67	136.0	265.5	
		4-26-67	133.9	267.6	
		5-03-67	132.1	269.4	
		5-10-67	129.5	272.0	
		5-17-67	127.8	273.7	
		5-24-67	126.3	275.2	
		5-31-67	124.7	276.8	
		6-07-67	123.4	278.1	
		6-14-67	121.8	279.7	
		6-21-67	120.7	280.8	
		6-28-67	120.1	281.4	
		7-05-67	119.6	281.9	
		7-12-67	119.6	281.9	
		7-26-67	121.8	279.7	
		8-09-67	120.6	280.9	
		9-13-67	124.2	277.3	
01S/10W-17A02S	401.3	10-20-66	171.7	229.6	733
		11-10-66	170.4	230.9	
		12-01-66	171.2	230.1	
		12-21-66	167.9	233.4	
		1-11-67	159.0	242.3	
		2-01-67	156.9	244.4	
		2-22-67	149.9	251.4	
		3-15-67	144.9	256.4	
		4-12-67	138.0	263.3	
		5-03-67	131.9	269.4	
		5-24-67	126.6	274.7	
		6-14-67	121.8	279.5	
		7-05-67	119.7	281.6	
		7-26-67	120.5	280.8	
		8-09-67	120.9	280.4	
		9-13-67	124.1	277.2	
01S/10W-17E01S	381.6	11-16-66	151.3	230.3	101
		4-27-67	114.0	267.6	
01S/10W-17G01S	389.5	11-16-66	159.3	230.2	101
		4-27-67	124.5	265.0	
01S/10W-17N01S	364.0	11-16-66	136.8	227.2	101
		4-27-67	100.7	263.3	
01S/10W-18B01S	422.7	10-20-66	188.4	234.3	733
		11-10-66	189.0	233.7	
		12-01-66	189.8	232.9	
		12-14-66	187.6	235.1	
		12-21-66	186.0	236.7	
		12-28-66	184.2	238.5	101
		1-04-67	182.0	240.7	733
		1-11-67	180.8	241.9	
		1-18-67	(1)		
		1-25-67	179.3	243.4	
		2-01-67	176.5	246.2	
		2-08-67	(1)		
		2-15-67	173.9	248.8	
		2-22-67	172.3	250.4	
		3-01-67	170.8	251.9	
		3-08-67	169.4	253.3	
		3-15-67	168.2	254.5	
		3-22-67	167.2	255.5	
		3-29-67	166.1	256.6	
		4-05-67	164.5	258.2	
		4-12-67	162.9	259.8	
		4-19-67	161.1	261.6	
		4-26-67	159.8	262.9	
		5-03-67	156.6	266.1	
		5-10-67	154.6	268.1	
		5-17-67	152.8	269.9	
		5-24-67	150.6	272.1	
		5-31-67	188.6	234.1	
		6-07-67	(1)		
		6-14-67	148.0	274.7	
		6-21-67	(1)		
		6-28-67	(1)		
		7-05-67	(1)		
		7-12-67	(1)		
		7-26-67	149.1	273.6	
		8-09-67	(1)		
		8-16-67	144.9	277.8	
		9-21-67	(1)		
01S/10W-18F01S	362.0	10-04-66	134.0(5)	228.0	101
		11-01-66	138.0(5)	224.0	

SAN GABRIEL VALLEY HYDRO SUBUNIT U-05.D0

MAIN SAN GABRIEL HYDRO SUBAREA U-05.D1

STATE WELL NUMBER	GROUND SURFACE ELEVATION IN FEET	DATE	GROUND SURFACE TO WATER SURFACE IN FEET	WATER SURFACE ELEVATION IN FEET	AGENCY SUPPLYING DATA
01S/10W-18F01S (CONT.)	362.0	11-29-66	135.0(5)	227.0	101
		1-31-67	123.0(5)	239.0	
		2-28-67	111.0(5)	251.0	
		4-04-67	103.0(5)	259.0	
		5-02-67	106.0(5)	256.0	
		5-31-67	101.0(5)	261.0	
		7-05-67	105.0(5)	257.0	
		8-01-67	103.0(5)	259.0	
		9-05-67	105.0(5)	257.0	
01S/10W-19C02S	343.0	11-16-66	(6)		101
01S/10W-19K01S	335.0	4-18-67	91.1	243.9	101
01S/10W-19L01S	331.0	10-25-66	100.5	230.5	101
		11-15-66	101.5	229.5	
		12-19-66	101.5	229.5	
		1-20-67	95.5	235.5	
		2-23-67	88.5	242.5	
		3-20-67	83.5	247.5	
		4-19-67	77.5	253.5	
		5-19-67	72.5	258.5	
		6-15-67	65.5	265.5	
		7-19-67	63.5	267.5	
		8-16-67	64.5	266.5	
		9-19-67	65.5	265.5	
01S/10W-19L02S	332.0	10-25-66	105.5	226.5	101
		11-15-66	106.5	225.5	
		12-19-66	106.5	225.5	
		1-20-67	99.5	232.5	
		2-23-67	90.5	241.5	
		3-20-67	86.5	245.5	
		4-19-67	79.5	252.5	
		5-19-67	73.5	258.5	
		6-15-67	66.5	265.5	
		7-19-67	66.5	265.5	
		8-16-67	67.5	264.5	
		9-19-67	67.5	264.5	
01S/10W-19Q07S	335.0	11-14-66	107.5	227.5	101
		4-18-67	85.9	249.1	
01S/10W-22C01S	430.0	12-15-66	202.5(1)	227.5	101
		3-19-67	198.5(1)	231.5	
		5-03-67	196.5(1)	233.5	
		7-20-67	233.5(1)	196.5	
		9-21-67	228.5(1)	201.5	
01S/10W-22N01S	409.0	12-15-66	262.5(1)	146.5	101
		3-03-67	263.5(1)	145.5	
		5-04-67	160.5(5)	248.5	
		7-25-67	152.5(5)	256.5	
		9-29-67	153.5(5)	255.5	
01S/10W-22R01S	427.2	10-20-66	198.0	229.2	733
		11-10-66	197.8	229.4	
		11-14-66	197.6	229.6	101
		12-01-66	197.6	229.6	733
		12-16-66	196.1	231.1	101
		12-21-66	195.7	231.5	
		12-22-66	196.1	231.1	733
		12-28-66	195.7	231.5	101
		1-04-67	194.7	232.5	
		1-11-67	194.4	232.8	
		1-12-67	194.0	233.2	733
		1-18-67	213.9	213.3	101
		1-26-67	193.4	233.8	
		2-02-67	192.5	234.7	733
		2-23-67	190.6	236.6	
		3-16-67	188.9	238.3	
		4-06-67	186.4	240.8	
		4-12-67	185.2	242.0	101
		4-27-67	183.9	243.3	733
		5-18-67	182.3	244.9	
		6-08-67	180.8	246.4	101
		6-08-67	180.8	246.4	733
		6-14-67	179.5	247.7	101
		6-21-67	179.6	247.6	
		6-29-67	179.3	247.9	
		6-29-67	179.3	247.9	733
		7-12-67	178.8	248.4	101
		7-20-67	178.3	248.9	733
		7-26-67	178.2	249.0	101
		8-09-67	177.6	249.6	
		8-10-67	177.7	249.5	733
		8-23-67	176.7	250.5	101
		9-06-67	176.4	250.8	
		9-20-67	174.6	252.6	
		9-21-67	175.7	251.5	733
01S/10W-23F01S	505.0	10-20-66	271.4	233.6	733
		11-10-66	270.5	234.5	
		12-01-66	270.1	234.9	
		12-22-66	264.2	240.8	
		1-12-67	263.7	241.3	
		2-02-67	261.2	243.8	
		2-23-67	260.0	245.0	

See page 117 for key to terms & abbreviations

TABLE C-I

GROUND WATER LEVELS AT WELLS

L A SAN GABRIEL RIVER HYDRO UNIT U-05.00

SAN GABRIEL VALLEY HYDRO SUBUNIT U-05.00

MAIN SAN GABRIEL HYDRO SUBAREA U-05.01

STATE WELL NUMBER	GROUND SURFACE ELEVATION IN FEET	DATE	GROUND SURFACE TO WATER SURFACE IN FEET	WATER SURFACE ELEVATION IN FEET	AGENCY SUPPLYING DATA
01S/10W-23F01S (CONT.)	505.0	3-16-67	258.2	246.8	733
		4-06-67	253.7	251.3	
		4-27-67	252.0	253.0	
		5-18-67	250.8	254.2	
		6-08-67	249.7	255.3	
		6-29-67	250.2	254.8	
		7-20-67	255.7	249.3	
		8-10-67	257.0	248.0	
		9-21-67	246.1	258.9	
01S/10W-23J03S	470.0	12-15-66	219.0(5)	251.0	101
		3-03-67	211.0(5)	259.0	
		5-04-67	208.0(5)	262.0	
		7-21-67	216.0(5)	254.0	
		9-21-67	219.0(5)	251.0	
01S/10W-23K01S	458.0	12-15-66	215.5(5)	242.5	101
		3-03-67	210.5(5)	247.5	
		5-04-67	202.5(5)	255.5	
		7-21-67	264.5(1)	193.5	
		9-21-67	255.5(1)	202.5	
01S/10W-23K02S	460.0	12-15-66	218.8(5)	241.2	101
		3-03-67	203.8(5)	256.2	
		7-21-67	262.8(1)	197.2	
		9-21-67	214.8(5)	245.2	
01S/10W-23L01S	448.5	12-15-66	210.5(5)	238.0	101
		3-03-67	202.5(5)	246.0	
		5-04-67	192.5(5)	256.0	
		7-21-67	223.5(1)	225.0	
		9-21-67	213.5(1)	235.0	
01S/10W-23M04S	444.0	12-15-66	205.5(5)	238.5	101
		3-03-67	197.5(5)	246.5	
		5-04-67	188.5(5)	255.5	
		7-21-67	227.5(1)	216.5	
		9-21-67	218.5(1)	225.5	
01S/10W-24A02S	473.8	10-05-66	(9)		101
		10-11-66	(9)		
		10-19-66	(9)		
		10-26-66	(9)		
		11-16-66	(9)		
		5-03-67	(9)		
		5-10-67	(9)		
		5-17-67	(9)		
		5-24-67	(9)		
		5-31-67	(9)		
		6-08-67	(9)		
		6-14-67	(9)		
		6-21-67	(9)		
		7-26-67	(9)		
		8-30-67	(9)		
01S/10W-24D01S	503.0	10-05-66	DRY		101
		10-11-66	DRY		
		10-19-66	DRY		
		10-26-66	DRY		
		11-16-66	DRY		
		12-15-66	241.0	262.0	
		12-22-66	243.0	260.0	
		12-29-66	DRY		
		1-05-67	DRY		
		1-12-67	DRY		
		1-19-67	DRY		
		1-26-67	DRY		
		2-01-67	DRY		
		2-08-67	DRY		
		2-15-67	DRY		
		2-23-67	DRY		
		3-02-67	DRY		
		3-08-67	DRY		
		3-15-67	DRY		
		3-22-67	DRY		
		3-29-67	DRY		
		4-05-67	DRY		
		4-13-67	DRY		
		4-20-67	DRY		
		4-26-67	DRY		
		5-03-67	241.6	261.4	
		5-10-67	240.9	262.1	
		5-17-67	241.4	261.6	
		5-24-67	241.1	261.9	
		5-31-67	241.0	262.0	
		6-08-67	240.6	262.4	
		6-14-67	240.9	262.1	
		6-21-67	240.5	262.5	
		6-29-67	241.1	261.9	
		7-05-67	240.1	262.9	
		7-13-67	241.1	261.9	
		7-26-67	240.7	262.3	
		8-09-67	239.6	263.4	
		8-23-67	239.6	263.4	
		8-30-67	239.4	263.6	
		9-06-67	239.3	263.7	
		9-20-67	238.8	264.2	

SAN GABRIEL VALLEY HYDRO SUBUNIT U-05.00

MAIN SAN GABRIEL HYDRO SUBAREA U-05.01

STATE WELL NUMBER	GROUND SURFACE ELEVATION IN FEET	DATE	GROUND SURFACE TO WATER SURFACE IN FEET	WATER SURFACE ELEVATION IN FEET	AGENCY SUPPLYING DATA
01S/10W-24F01S	484.4	10-05-66	218.6	265.8	101
		10-19-66	(1)		
		10-26-66	(1)		
		11-16-66	211.1	273.3	
		12-15-66	212.3	272.1	
		12-22-66	207.2	277.2	
		12-29-66	206.7	277.7	
		1-05-67	207.8	276.6	
		1-12-67	(7)		
		1-19-67	(7)		
		1-26-67	208.4	276.0	
		2-01-67	204.1	280.3	
		2-08-67	208.3	276.1	
		2-15-67	203.4	281.0	
		2-23-67	(1)		
		3-02-67	203.8	280.6	
		3-08-67	203.3	281.1	
		3-15-67	(1)		
		3-22-67	(1)		
		3-29-67	200.6	283.8	
		4-05-67	206.4	278.0	
		4-13-67	200.7	283.7	
		4-20-67	198.8(1)	285.6	
		4-26-67	(1)		
		5-03-67	197.7	286.7	
		5-10-67	197.7	286.7	
		5-17-67	(1)		
		5-24-67	(1)		
		5-31-67	(3)		
		6-08-67	(3)		
		6-14-67	196.9	287.5	
		6-21-67	200.1	284.3	
		6-29-67	(1)		
		8-23-67	(1)		
		8-30-67	(1)		
		9-06-67	(1)		
		9-20-67	209.5(6)	274.9	
01S/10W-24H01S	500.0	10-05-66	66.2	433.8	101
		10-11-66	65.5	434.5	
		10-19-66	65.8	434.2	
		10-26-66	66.1	433.9	
		11-16-66	66.5	433.5	
		12-15-66	66.3	433.7	
		12-22-66	65.7	434.3	
		12-29-66	58.4	441.6	
		1-05-67	55.9	444.1	
		1-12-67	57.8	442.2	
		1-19-67	56.3	443.7	
		1-26-67	58.1	441.9	
		2-01-67	61.2	438.8	
		2-08-67	60.1	439.9	
		2-15-67	58.4	441.6	
		2-23-67	60.1	439.9	
		3-02-67	61.4	438.6	
		3-08-67	61.7	438.3	
		3-15-67	61.7	438.3	
		3-22-67	62.0	438.0	
		3-29-67	62.7	437.3	
		4-05-67	62.0	438.0	
		4-13-67	56.1	443.9	
		4-20-67	54.3	445.7	
		4-26-67	55.0	445.0	
		5-03-67	51.8	448.2	
		5-10-67	49.0	451.0	
		5-17-67	48.2	451.8	
		5-24-67	48.7	451.3	
		5-31-67	50.7	449.3	
		6-08-67	52.8	447.2	
		6-14-67	54.2	445.8	
		6-21-67	55.7	444.3	
		6-29-67	57.3	442.7	
		7-05-67	58.7	441.3	
		7-13-67	59.9	440.1	
		7-26-67	60.9	439.1	
		8-09-67	62.3	437.7	
		8-23-67	62.9	437.1	
		8-30-67	63.0	437.0	
		9-06-67	62.9	437.1	
		9-20-67	63.7	436.3	
01S/10W-24H02S	500.0	10-05-66	DRY		101
		10-11-66	DRY		
		10-19-66	DRY		
		10-26-66	DRY		
		11-16-66	DRY		
		12-15-66	DRY		
		12-22-66	DRY		
		12-29-66	DRY		
		1-05-67	DRY		
		1-12-67	DRY		
		1-19-67	DRY		
		1-26-67	DRY		
		2-01-67	DRY		
		2-08-67	DRY		
		2-15-67	DRY		
		2-23-67	DRY		
		3-02-67	DRY		

See page 117 for key to terms & abbreviations

TABLE C-1

GROUND WATER LEVELS AT WELLS

L A SAN GABRIEL RIVER HYDRO UNIT U-05.00

SAN GABRIEL VALLEY HYDRO SUBUNIT U-05.00
MAIN SAN GABRIEL HYDRO SUBAREA U-05.01

STATE WELL NUMBER	GROUND SURFACE ELEVATION IN FEET	DATE	GROUND SURFACE TO WATER SURFACE IN FEET	WATER SURFACE ELEVATION IN FEET	AGENCY SUPPLYING DATA
01S/10W-24H02S (CONT.)	500.0	3-08-67	DRY		101
		3-15-67	DRY		
		3-22-67	DRY		
		3-29-67	DRY		
		4-05-67	DRY		
		4-13-67	DRY		
		4-20-67	DRY		
		4-26-67	DRY		
		5-03-67	DRY		
		5-10-67	DRY		
		5-17-67	DRY		
		5-24-67	DRY		
		5-31-67	DRY		
		6-08-67	DRY		
		6-14-67	DRY		
		6-21-67	DRY		
		6-29-67	DRY		
		7-05-67	DRY		
		7-13-67	DRY		
		7-26-67	DRY		
		8-09-67	DRY		
		8-23-67	DRY		
		8-30-67	DRY		
		9-06-67	DRY		
		9-20-67	DRY		
01S/10W-24M01S	472.0	4-17-67	211.6	260.4	101
01S/10W-24M02S	472.0	12-15-66	215.8	256.2	101
		4-17-67	207.0	265.0	
01S/10W-27C02S	412.0	12-15-66	210.0(1)	202.0	101
		3-03-67	203.0(1)	209.0	
		5-05-67	201.0(1)	211.0	
		7-25-67	199.0(1)	213.0	
		9-21-67	203.0(1)	209.0	
01S/10W-28H02S	397.0	12-15-66	177.0	220.0	101
		4-26-67	159.0	238.0	
		5-04-67	159.0	238.0	
		7-25-67	157.0	240.0	
		9-25-67	153.0	244.0	
01S/10W-28K01S	380.0	12-15-66	195.5(1)	184.5	101
		3-02-67	152.5(5)	227.5	
		5-04-67	141.5(5)	238.5	
		7-18-67	167.5(1)	212.5	
		9-25-67	169.5(1)	210.5	
01S/10W-29A05S	367.0	10-03-66	137.1	229.9	101
		11-14-66	138.2	228.8	
		12-16-66	137.8	229.2	
		12-21-66	137.8	229.2	
		12-28-66	137.3	229.7	
		1-04-67	136.7	230.3	
		1-11-67	136.0	231.0	
		1-18-67	(1)		
		1-26-67	138.8	228.2	
		4-12-67	121.8	245.2	
		6-07-67	111.3	255.7	
		6-14-67	109.7	257.3	
		6-21-67	109.1	257.9	
		6-29-67	(1)		
		7-12-67	(1)		
		7-26-67	105.4	261.6	
		8-09-67	(1)		
		8-23-67	(1)		
		9-06-67	(1)		
		9-20-67	(1)		
01S/10W-29E07S	338.0	10-03-66	111.9	226.1	101
		10-12-66	116.0	222.0	733
		11-02-66	113.6	224.4	
		11-14-66	111.9	226.1	101
		11-23-66	111.9	226.1	733
		12-14-66	111.8	226.2	
		12-16-66	111.4	226.6	101
		12-21-66	111.0	227.0	
		12-28-66	110.4	227.6	
		1-04-67	109.8	228.2	
		1-04-67	109.8	228.2	733
		1-11-67	109.4	228.6	101
		1-18-67	110.2	227.8	
		1-25-67	107.8	230.2	733
		1-26-67	107.7	230.3	101
		2-01-67	106.9	231.1	
		2-08-67	106.0	232.0	
		2-15-67	104.9	233.1	
		2-15-67	104.8	233.2	733
		2-23-67	104.2	233.8	101
		3-01-67	103.0	235.0	
		3-08-67	122.4	215.6	
		3-08-67	101.6	236.4	733
		3-15-67	102.4	235.6	101
		3-22-67	99.6	238.4	
		3-29-67	98.9	239.1	
		3-29-67	99.0	239.0	733
		4-05-67	97.8	240.2	101

SAN GABRIEL VALLEY HYDRO SUBUNIT U-05.00
MAIN SAN GABRIEL HYDRO SUBAREA U-05.01

STATE WELL NUMBER	GROUND SURFACE ELEVATION IN FEET	DATE	GROUND SURFACE TO WATER SURFACE IN FEET	WATER SURFACE ELEVATION IN FEET	AGENCY SUPPLYING DATA
01S/10W-29E07S (CONT.)	338.0	4-12-67	96.1	241.9	101
		4-19-67	95.1	242.9	
		4-19-67	95.2	242.8	733
		4-26-67	93.7	244.3	101
		5-03-67	93.1	244.9	
		5-10-67	91.7	246.3	
		5-10-67	91.6	246.4	733
		5-17-67	92.4	245.6	101
		5-24-67	90.4	247.6	
		5-31-67	88.4	249.6	
		5-31-67	88.3	249.7	733
		6-07-67	87.7	250.3	101
		6-14-67	86.2	251.8	
		6-21-67	86.5	251.5	
		6-21-67	86.5	251.5	733
		6-29-67	85.6	252.4	101
		7-12-67	84.7	253.3	
		7-26-67	84.4	253.6	
		7-26-67	85.1	252.9	733
		8-02-67	83.8	254.2	
		8-09-67	83.4	254.6	101
		8-23-67	83.1	254.9	
		8-30-67	83.6	254.4	
		9-06-67	82.8	255.2	
		9-13-67	82.4	255.6	733
		9-20-67	81.9	256.1	101
01S/10W-29G02S	354.0	10-20-66	126.3	227.7	733
		11-10-66	127.0	227.0	
		12-01-66	127.6	226.4	
		12-21-66	129.0	225.0	
		1-12-67	128.7	225.3	
		2-02-67	128.3	225.7	
		2-23-67	127.6	226.4	
		3-16-67	120.3	233.7	
		4-06-67	117.3	236.7	
		4-27-67	117.1	236.9	
		5-18-67	(1)		
		6-08-67	(1)		
		7-20-67	102.5	251.5	
		8-10-67	104.2	249.8	
		9-21-67	103.3	250.7	
01S/10W-30K01S	327.1	11-14-66	DRY		101
		4-18-67	DRY		
01S/10W-30L03S	321.0	11-14-66	97.3	223.7	101
		4-18-67	80.5	240.5	
01S/10W-30L05S	321.0	11-14-66	97.6	223.4	101
		4-18-67	88.9	232.1	
01S/10W-31A02S	320.0	10-20-66	99.5	220.5	733
		11-10-66	98.9	221.1	
		12-01-66	98.4	221.6	
		12-22-66	93.3	226.7	
		1-12-67	92.1	227.9	
		2-02-67	87.5	232.5	
		2-23-67	85.6	234.4	
		3-16-67	81.5	238.5	
		4-06-67	79.3	240.7	
		4-27-67	77.1	242.9	
		5-18-67	75.9	244.1	
		6-08-67	75.1	244.9	
		6-29-67	73.6	246.4	
		7-20-67	71.5	248.5	
		8-10-67	71.3	248.7	
		9-21-67	68.7	251.3	
01S/10W-31A03S	320.5	12-13-66	89.5(5)	231.0	101
		2-27-67	127.5(1)	193.0	
		5-03-67	118.5(1)	202.0	
		7-25-67	118.5(1)	202.0	
		9-22-67	113.5(1)	207.0	
01S/10W-31B01S	314.0	11-12-66	83.5(5)	230.5	101
		4-07-67	67.5(5)	246.5	
01S/10W-31E01S	306.4	11-12-66	76.0(5)	230.4	101
		4-07-67	61.0(5)	245.4	
01S/10W-31F03S	309.0	11-12-66	78.5(5)	230.5	101
		4-07-67	64.5(5)	244.5	
01S/10W-31G04S	312.0	12-13-66	83.5(5)	228.5	101
		4-26-67	72.5(5)	239.5	
		5-03-67	72.5(5)	239.5	
		7-24-67	128.5(1)	183.5	
		9-22-67	81.5(5)	230.5	
01S/10W-31G06S	312.0	12-13-66	78.4(5)	233.6	101
		2-27-67	68.4(5)	243.6	
		5-03-67	57.4(5)	254.6	
		7-24-67	176.4(1)	135.6	
		9-22-67	180.4(1)	131.6	
01S/10W-31L01S	308.1	11-14-66	79.5(5)	228.6	101
		4-07-67	61.5(5)	246.6	

See page 117 for key to terms & abbreviations

TABLE C-I

GROUND WATER LEVELS AT WELLS

L A SAN GABRIEL RIVER HYDRO UNIT U-05.00

SAN GABRIEL VALLEY HYDRO SUBUNIT U-05.00
MAIN SAN GABRIEL HYDRO SUBAREA U-05.01

STATE WELL NUMBER	GROUND SURFACE ELEVATION IN FEET	DATE	GROUND SURFACE TO WATER SURFACE IN FEET	WATER SURFACE ELEVATION IN FEET	AGENCY SUPPLYING DATA
01S/10W-31P01S	304.6	11-12-66	87.5(5)	217.1	101
		4-07-67	57.5(5)	247.1	
01S/10W-31P05S	303.0	11-12-66	89.5(5)	213.5	101
		4-07-67	61.5(5)	241.5	
01S/10W-32B01S	341.0	12-15-66	139.2(5)	201.8	101
		3-02-67	133.2(1)	207.8	
		5-04-67	123.2(1)	217.8	
		7-25-67	116.2(1)	224.8	
		9-15-67	111.2(1)	229.8	
01S/10W-33P01S	343.0	11-09-66	83.8	259.2	101
		4-18-67	87.8	255.2	
01S/11W-01B01S	413.0	11-05-66	DRY		101
		12-15-66	169.0	244.0	
		12-21-66	(9)		
		12-29-66	164.1	248.9	
		1-03-67	160.4	252.6	
		1-11-67	168.8	244.2	
		1-18-67	164.7	248.3	
		1-26-67	161.1	251.9	
		2-01-67	148.0	265.0	
		3-12-67	131.7	281.3	
		6-07-67	(2)		
		6-14-67	(2)		
		6-29-67	109.4	303.6	
		7-12-67	112.1	300.9	
		7-26-67	(9)		
		8-09-67	(9)		
		8-23-67	(9)		
		9-06-67	(9)		
		9-20-67	(9)		
01S/11W-02A01S	375.0	11-02-66	144.2	230.8	101
		12-15-66	140.0	235.0	
		12-26-66	136.5	238.5	
		12-29-66	129.9	245.1	
		1-03-67	128.0	247.0	
		1-11-67	127.7	247.3	
		1-18-67	127.0	248.0	
		1-26-67	124.8	250.2	
		4-12-67	101.9	273.1	
		6-07-67	83.7	291.3	
		6-14-67	82.6	292.4	
		6-21-67	82.5	292.5	
		6-29-67	84.8	290.2	
		7-12-67	84.4	290.6	
		7-26-67	85.9	289.1	
		8-09-67	87.7	287.3	
		8-23-67	89.9	285.1	
		9-06-67	93.5	281.5	
		9-20-67	94.9	280.1	
01S/11W-02B01S	368.0	10-30-66	138.5(5)	229.5	101
		11-30-66	136.5(5)	231.5	
		12-30-66	127.5(5)	240.5	
		1-30-67	124.5(5)	243.5	
		2-30-67	113.5(5)	254.5	
		3-30-67	105.5(5)	262.5	
		4-30-67	97.5(5)	270.5	
		5-30-67	87.5(5)	280.5	
		7-30-67	85.5(5)	282.5	
		8-30-67	86.5(5)	281.5	
		9-30-67	89.5(5)	278.5	
01S/11W-02C01S	367.5	11-01-66	137.5	230.0	101
		11-15-66	138.0(5)	229.5	
		12-01-66	136.0(5)	231.5	
		1-01-67	132.0(5)	235.5	
		2-01-67	122.0(5)	245.5	
		3-01-67	110.0(5)	257.5	
		4-01-67	109.0(5)	258.5	
		5-01-67	97.0(5)	270.5	
		6-01-67	89.0(5)	278.5	
		6-15-67	81.0(5)	286.5	
		7-21-67	79.0(5)	288.5	
		8-07-67	86.0(5)	281.5	
		9-21-67	86.5	281.0	
01S/11W-02F01S	360.0	10-05-66	134.3(5)	225.7	062
		10-19-66	134.3(5)	225.7	
		11-02-66	134.3(5)	225.7	
		11-17-66	132.3(5)	227.7	
		12-07-66	132.3(5)	227.7	
		12-21-66	126.3(5)	233.7	
		1-04-67	118.3(5)	241.7	
		1-18-67	117.3(5)	242.7	
		2-01-67	114.3(5)	245.7	
		2-15-67	108.3(5)	251.7	
		3-01-67	105.3(5)	254.7	
		3-15-67	104.3(5)	255.7	
		4-05-67	98.3(5)	261.7	
		4-19-67	94.3(5)	265.7	
		5-03-67	90.3(5)	269.7	
		5-17-67	106.3(5)	253.7	

SAN GABRIEL VALLEY HYDRO SUBUNIT U-05.00
MAIN SAN GABRIEL HYDRO SUBAREA U-05.01

STATE WELL NUMBER	GROUND SURFACE ELEVATION IN FEET	DATE	GROUND SURFACE TO WATER SURFACE IN FEET	WATER SURFACE ELEVATION IN FEET	AGENCY SUPPLYING DATA
01S/11W-02F01S (CONT.)	360.0	6-07-67	96.3(5)	263.7	062
		6-21-67	104.3(5)	255.7	
		7-05-67	91.3(5)	268.7	
		7-19-67	118.3(1)	241.7	
		8-02-67	91.3(5)	268.7	
		8-16-67	97.3(5)	262.7	
		9-06-67	97.3(5)	262.7	
		9-21-67	87.8	272.2	
01S/11W-02F02S	361.3	10-05-66	148.0(1)	213.3	062
		10-19-66	148.0(1)	213.3	
		11-02-66	133.0(5)	228.3	
		11-17-66	132.0(5)	229.3	
		12-07-66	132.0(5)	229.3	
		12-21-66	127.0(5)	234.3	
		1-04-67	119.0(5)	242.3	
		1-18-67	118.0(5)	243.3	
		2-01-67	115.0(5)	246.3	
		2-15-67	107.0(5)	254.3	
		3-01-67	105.0(5)	256.3	
		3-15-67	104.0(5)	257.3	
		4-05-67	98.0(5)	263.3	
		4-19-67	94.0(5)	267.3	
		5-03-67	90.0(5)	271.3	
		5-17-67	109.0(5)	252.3	
		6-07-67	104.0(5)	257.3	
		6-21-67	121.0(1)	240.3	
		7-05-67	93.0(5)	268.3	
		7-19-67	100.0(5)	261.3	
		8-02-67	92.0(5)	269.3	
		8-16-67	96.0(5)	265.3	
		9-06-67	86.0(5)	275.3	
		9-21-67	89.0	272.3	
01S/11W-02G01S	368.0	10-30-66	146.9(5)	221.1	101
		11-30-66	142.9(5)	225.1	
		12-30-66	131.9(5)	236.1	
		1-30-67	129.9(5)	238.1	
		2-30-67	119.9(5)	248.1	
		3-30-67	113.9(5)	254.1	
		4-30-67	105.9(5)	262.1	
		5-30-67	91.9(5)	276.1	
		7-30-67	91.9(5)	276.1	
		8-30-67	94.9(5)	273.1	
		9-30-67	98.9(5)	269.1	
01S/11W-02H01S	376.0	10-30-66	146.5(5)	229.5	101
		11-30-66	144.5(5)	231.5	
		12-30-66	131.5(5)	244.5	
		1-30-67	126.5(5)	249.5	
		2-30-67	120.5(5)	255.5	
		3-30-67	111.5(5)	264.5	
		4-30-67	103.5(5)	272.5	
		5-30-67	102.5(5)	273.5	
		7-30-67	90.5(5)	285.5	
		8-30-67	92.5(5)	283.5	
		9-30-67	96.5(5)	279.5	
01S/11W-02J01S	364.0	11-02-66	135.7	228.3	101
		12-15-66	142.1	221.9	
		12-21-66	141.7	222.3	
		12-29-66	133.1	230.9	
		1-03-67	128.8	235.2	
		1-11-67	121.1	242.9	
		1-18-67	127.4	236.6	
		1-26-67	127.2	236.8	
		4-12-67	102.3	261.7	
		6-07-67	91.3	272.7	
		6-14-67	76.8(3)	287.2	
		6-29-67	(1)		
		7-12-67	76.4	287.6	
		7-26-67	78.1	285.9	
		8-09-67	80.3	283.7	
		8-23-67	85.3	278.7	
		9-06-67	84.6	279.4	
		9-20-67	87.3	276.7	
01S/11W-02K04S	357.0	10-21-66	127.3	229.7	733
		11-11-66	126.7	230.3	
		12-02-66	127.1	229.9	
		12-23-66	124.3	232.7	
		1-13-67	114.9	242.1	
		2-03-67	110.7	246.3	
		2-24-67	101.6	255.4	
		3-17-67	99.1	257.9	
		4-07-67	97.4	259.6	
		4-28-67	87.4	269.6	
		5-19-67	80.1	276.9	
		6-09-67	78.7	278.3	
		6-30-67	76.9	280.1	
		7-21-67	75.7	281.3	
		8-11-67	73.9	283.1	
		9-22-67	74.7	282.3	
01S/11W-02L02S	354.0	10-03-66	DRY		101
		11-02-66	DRY		
		12-14-66	DRY		
		12-20-66	DRY		

See page 117 for key to terms & abbreviations

TABLE C-I

GROUND WATER LEVELS AT WELLS

L A SAN GABRIEL RIVER HYDRO UNIT U-05.00

SAN GABRIEL VALLEY HYDRO SUBUNIT U-05.00
MAIN SAN GABRIEL HYDRO SUBAREA U-05.01

STATE WELL NUMBER	GROUND SURFACE ELEVATION IN FEET	DATE	GROUND SURFACE TO WATER SURFACE IN FEET	WATER SURFACE ELEVATION IN FEET	AGENCY SUPPLYING DATA
01S/11W-02L02S	354.0	12-27-66	DRY		101
(CONT.)		1-03-67	116.9	237.1	
		1-10-67	116.1	237.9	
		1-17-67	109.1	244.9	
		4-12-67	86.6	267.4	
01S/11W-02N01S	348.0	10-03-66	113.9	234.1	101
		10-21-66	114.5(5)	233.5	
		11-02-66	115.9	232.1	
		11-21-66	116.5(5)	231.5	
		12-01-66	115.5(5)	232.5	
		12-14-66	115.2	232.8	
		12-20-66	112.0	236.0	
		12-27-66	107.9	240.1	
		1-01-67	109.5(5)	238.5	
		1-03-67	105.2	242.8	
		1-10-67	103.5	244.5	
		1-17-67	102.5	245.5	
		2-01-67	100.5(5)	247.5	
		3-01-67	92.5(5)	255.5	
		4-01-67	87.5(5)	260.5	
		4-12-67	84.6	263.4	
		5-01-67	80.5(5)	267.5	
01S/11W-02N02S	345.0	11-02-66	DRY		101
		12-14-66	DRY		
		12-20-66	DRY		
		12-27-66	104.6	240.4	
		1-03-67	100.8	244.2	
		1-10-67	99.4	245.6	
		1-17-67	98.5	246.5	
		4-12-67	80.7	264.3	
		9-20-67	69.6	275.4	
01S/11W-03P02S	342.5	10-21-66	111.2	231.3	733
		11-02-66	112.3	230.2	101
		11-11-66	110.7	231.8	733
		12-02-66	110.9	231.6	
		12-14-66	110.3	232.2	101
		12-20-66	111.0	231.5	
		12-23-66	108.4	234.1	733
		12-27-66	105.9	236.6	101
		1-03-67	104.4	238.1	
		1-10-67	103.3	239.2	
		1-13-67	102.7	239.8	733
		1-17-67	101.8	240.7	101
		2-03-67	96.2	246.3	733
		2-24-67	92.0	250.5	
		3-17-67	89.6	252.9	
		4-07-67	86.9	255.6	
		4-12-67	86.3	256.2	101
		4-28-67	84.1	258.4	733
		5-19-67	80.0	262.5	
		6-09-67	75.7	266.8	
		6-30-67	73.3	269.2	
		7-21-67	72.1	270.4	
		8-11-67	71.9	270.6	
		9-22-67	73.5	269.0	
01S/11W-03Q05S	345.7	10-03-66	108.4	237.3	101
		11-02-66	110.2	235.5	
		12-14-66	109.6	236.1	
		12-20-66	107.6	238.1	
		12-27-66	105.4	240.3	
		1-03-67	104.8	240.9	
		1-10-67	102.2	243.5	
		1-17-67	101.0	244.7	
		1-31-67	97.5	248.2	
		2-07-67	96.7	249.0	
		2-15-67	95.1	250.6	
		2-21-67	94.0	251.7	
		3-01-67	93.6	252.1	
		3-07-67	91.2	254.5	
		3-15-67	92.0	253.7	
		3-21-67	91.0	254.7	
		3-29-67	89.3	256.4	
		4-04-67	89.0	256.7	
		4-12-67	86.9	258.8	
		4-26-67	84.2	261.5	
		5-10-67	79.8	265.9	
		5-16-67	79.1	266.6	
		5-24-67	76.6	269.1	
		5-31-67	74.4	271.3	
		6-06-67	73.6	272.1	
		6-13-67	72.0	273.7	
		6-20-67	71.0	274.7	
		6-27-67	70.3	275.4	
		7-05-67	69.9	275.8	
		7-11-67	69.4	276.3	
		7-25-67	70.0	275.7	
		8-01-67	70.3	275.4	
		8-23-67	71.4	274.3	
		9-05-67	72.4	273.3	
		9-20-67	73.5	272.2	
01S/11W-04L02S	369.5	10-03-66	137.9	231.6	101
		10-05-66	160.9(1)	208.6	062
		10-19-66	160.9(1)	208.6	

SAN GABRIEL VALLEY HYDRO SUBUNIT U-05.00
MAIN SAN GABRIEL HYDRO SUBAREA U-05.01

STATE WELL NUMBER	GROUND SURFACE ELEVATION IN FEET	DATE	GROUND SURFACE TO WATER SURFACE IN FEET	WATER SURFACE ELEVATION IN FEET	AGENCY SUPPLYING DATA
01S/11W-04L02S	369.5	11-02-66	138.5	231.0	101
(CONT.)		11-02-66	141.9(5)	227.6	
		11-17-66	158.9(1)	210.6	
		12-07-66	141.9(5)	227.6	
		12-14-66	137.6	231.9	101
		12-20-66	137.0	232.5	
		12-21-66	157.9(1)	211.6	062
		12-27-66	136.2	233.3	101
		1-03-67	135.5	234.0	
		1-04-67	137.9(5)	231.6	062
		1-10-67	135.2	234.3	101
		1-17-67	134.5	235.0	
		1-18-67	155.9(1)	213.6	062
		1-31-67	133.3	236.2	101
		2-01-67	136.9(5)	232.6	062
		2-07-67	132.7	236.8	101
		2-15-67	131.7	237.8	
		2-15-67	134.9(5)	234.6	062
		2-21-67	131.2	238.3	101
		3-01-67	131.0	238.5	
		3-01-67	133.9(5)	235.6	062
		3-07-67	130.5	239.0	101
		3-15-67	128.9	240.6	
		3-15-67	151.9(1)	217.6	062
		3-21-67	129.5	240.0	101
		3-29-67	128.2	241.3	
		4-04-67	128.2	241.3	
		4-05-67	132.9(5)	236.6	062
		4-12-67	127.0	242.5	101
		4-19-67	130.9(5)	238.6	062
		4-26-67	125.9	243.6	101
		5-03-67	129.9(5)	239.6	062
		5-10-67	124.0	245.5	101
		5-17-67	129.9(5)	239.6	062
		5-24-67	122.7	246.8	101
		5-31-67	121.6	247.9	
		6-06-67	120.6	248.9	
		6-07-67	130.9(5)	238.6	062
		6-13-67	119.0	250.5	101
		6-20-67	119.6	249.9	
		6-21-67	132.9(5)	236.6	062
		6-27-67	118.9	250.6	101
		7-05-67	118.7	250.8	
		7-05-67	137.9(5)	231.6	062
		7-11-67	118.5	251.0	101
		7-19-67	141.9(1)	227.6	062
		7-25-67	117.6	251.9	101
		8-01-67	117.6	251.9	
		8-02-67	143.9(5)	225.6	062
		8-16-67	139.9(5)	229.6	
		8-23-67	117.0	252.5	101
		9-05-67	116.7	252.8	
		9-06-67	141.9(5)	227.6	062
		9-21-67	123.9(4)	245.6	
01S/11W-06D01S	506.0	10-19-66	331.0(5)	175.0	101
		11-20-66	327.0(5)	179.0	
		12-20-66	326.0(5)	180.0	
		1-17-67	321.0(5)	185.0	
		2-15-67	320.0(5)	186.0	
		3-15-67	318.0(5)	188.0	
		4-22-67	311.0(5)	195.0	
		5-31-67	308.0(5)	198.0	
		8-11-67	342.0(1)	164.0	
		9-06-67	316.0(5)	190.0	
01S/11W-06D02S	505.0	10-17-66	333.7(5)	171.3	101
		11-18-66	326.7(5)	178.3	
		12-19-66	323.7(5)	181.3	
		1-16-67	321.7(5)	183.3	
		2-15-67	318.7(5)	186.3	
		3-15-67	316.7(5)	188.3	
		4-22-67	313.7(5)	191.3	
		5-31-67	310.7(5)	194.3	
		7-03-67	319.7(5)	185.3	
		8-15-67	324.7(5)	180.3	
		9-16-67	324.7(5)	180.3	
01S/11W-06M01S	470.0	10-21-66	298.0(5)	172.0	101
		11-25-66	297.0(5)	173.0	
		12-27-66	296.0(5)	174.0	
		1-17-67	366.0(5)	104.0	
		2-16-67	366.0(5)	104.0	
		3-07-67	286.0(5)	184.0	
		4-22-67	277.0(5)	193.0	
		5-31-67	275.0(5)	195.0	
		7-11-67	280.0(5)	190.0	
		8-09-67	281.0(5)	189.0	
		9-18-67	282.0(5)	188.0	
01S/11W-07H02S	385.0	11-01-66	182.0(5)	203.0	101
		12-01-66	181.0(5)	204.0	
		1-01-67	177.0(5)	208.0	
		2-01-67	174.0(5)	211.0	
		3-01-67	173.0(5)	212.0	
		4-01-67	172.0(5)	213.0	
		5-01-67	174.0(5)	211.0	
		7-01-67	174.0(5)	211.0	

See page 117 for key to terms & abbreviations

TABLE C-I

GROUND WATER LEVELS AT WELLS

L A SAN GABRIEL RIVER HYDRO UNIT U-05.00

SAN GABRIEL VALLEY HYDRO SUBUNIT U-05.D0
MAIN SAN GABRIEL HYDRO SUBAREA U-05.D1

STATE WELL NUMBER	GROUND SURFACE ELEVATION IN FEET	DATE	GROUND SURFACE TO WATER SURFACE IN FEET	WATER SURFACE ELEVATION IN FEET	AGENCY SUPPLYING DATA
01S/11W-07H02S	385.0	8-01-67	171.0(5)	214.0	101
(CONT.)		9-01-67	173.0(5)	212.0	
01S/11W-08A03S	378.0	10-05-66	183.0(5)	195.0	062
		10-19-66	243.0(1)	135.0	
		11-02-66	184.0(5)	194.0	
		11-16-66	240.0(1)	138.0	
		12-07-66	188.0(5)	190.0	
		12-21-66	236.0(1)	142.0	
		1-04-67	174.0(5)	204.0	
		1-18-67	232.0(1)	146.0	
		2-01-67	170.0(5)	208.0	
		2-15-67	223.0(1)	155.0	
		3-01-67	170.0(5)	208.0	
		3-15-67	222.0(1)	156.0	
		4-05-67	160.0(5)	218.0	
		4-19-67	222.0(1)	156.0	
		5-03-67	161.0(5)	217.0	
		5-17-67	223.0(1)	155.0	
		6-07-67	164.0(5)	214.0	
		6-21-67	225.0(1)	153.0	
		7-05-67	165.0(5)	213.0	
		7-19-67	226.0(1)	152.0	
		8-02-67	165.0(5)	213.0	
		8-16-67	228.0(1)	150.0	
		9-06-67	163.0(5)	215.0	
		9-21-67	223.0(1)	155.0	
01S/11W-08E02S	381.0	10-01-66	209.5(5)	171.5	101
		11-01-66	209.5(5)	171.5	
		12-01-66	209.5(5)	171.5	
		2-01-67	200.5(5)	180.5	
		3-01-67	198.5(5)	182.5	
		4-01-67	197.5(5)	183.5	
		5-01-67	198.5(5)	182.5	
		7-01-67	195.5(5)	185.5	
		8-01-67	197.5(5)	183.5	
		9-01-67	195.5(5)	185.5	
01S/11W-08J01S	349.0	10-21-66	120.8	228.2	733
		11-11-66	120.5	228.5	
		12-02-66	120.4	228.6	
		12-23-66	120.4	228.6	
		1-13-67	120.3	228.7	
		2-03-67	120.0	229.0	
		2-24-67	119.7	229.3	
		3-17-67	119.4	229.6	
		4-07-67	119.2	229.8	
		4-28-67	118.6	230.4	
		5-19-67	118.2	230.8	
		6-09-67	117.6	231.4	
		6-30-67	117.1	231.9	
		7-21-67	116.4	232.6	
		9-22-67	114.8	234.2	
01S/11W-08K01S	350.0	10-01-66	126.0(5)	224.0	101
		11-01-66	127.0(5)	223.0	
		1-01-67	125.0(5)	225.0	
		2-01-67	124.0(5)	226.0	
		3-01-67	124.0(5)	226.0	
		4-01-67	123.0(5)	227.0	
		5-01-67	123.0(5)	227.0	
		7-01-67	121.0(5)	229.0	
		8-01-67	121.0(5)	229.0	
		9-01-67	124.0(5)	226.0	
01S/11W-08K02S	350.0	1-11-67	(0)		101
		4-01-67	(0)		
01S/11W-09D02S	360.0	10-01-66	128.0(5)	232.0	101
		11-01-66	129.0(5)	231.0	
		12-01-66	128.0(5)	232.0	
		1-01-67	128.0(5)	232.0	
		2-01-67	125.0(5)	235.0	
		3-01-67	124.0(5)	236.0	
		4-01-67	122.0(5)	238.0	
		5-01-67	123.0(5)	237.0	
		7-01-67	119.0(5)	241.0	
		9-01-67	120.0(5)	240.0	
01S/11W-09Q01S	306.2	10-21-66	77.3	228.9	733
		11-02-66	76.6	229.6	101
		11-11-66	76.7	229.5	733
		12-02-66	76.7	229.5	
		12-14-66	76.6	229.6	101
		12-20-66	76.3	229.9	
		12-23-66	76.3	229.9	733
		12-27-66	76.3	229.9	101
		1-03-67	76.0	230.2	
		1-10-67	75.7	230.5	
		1-13-67	75.5	230.7	733
		1-17-67	76.6	229.6	101
		2-03-67	74.0	232.2	733
		2-24-67	72.7	233.5	
		3-17-67	71.5	234.7	
		4-07-67	69.9	236.3	
		4-12-67	70.2	236.0	101
		4-28-67	68.2	238.0	733

SAN GABRIEL VALLEY HYDRO SUBUNIT U-05.D0
MAIN SAN GABRIEL HYDRO SUBAREA U-05.D1

STATE WELL NUMBER	GROUND SURFACE ELEVATION IN FEET	DATE	GROUND SURFACE TO WATER SURFACE IN FEET	WATER SURFACE ELEVATION IN FEET	AGENCY SUPPLYING DATA
01S/11W-09Q01S	306.2	5-19-67	65.7	240.5	733
(CONT.)		6-09-67	63.1	243.1	
		6-30-67	60.9	245.3	
01S/11W-09Q04S	311.0	10-07-66	94.0(5)	217.0	101
		11-07-66	97.0(5)	214.0	
		12-01-66	93.0(5)	218.0	
		1-01-67	93.0(5)	218.0	
		2-01-67	79.0(5)	232.0	
		3-01-67	77.0(5)	234.0	
		4-01-67	71.0(5)	240.0	
		5-01-67	66.0(5)	245.0	
		6-01-67	59.0(5)	252.0	
		7-15-67	58.0	253.0	
		8-07-67	62.0(5)	249.0	
		9-15-67	64.0(5)	247.0	
01S/11W-10F02S	326.0	10-01-66	91.5(5)	234.5	101
		11-02-66	(1)		
		11-07-66	93.5(5)	232.5	
		12-01-66	90.5(5)	235.5	
		1-01-67	83.5(5)	242.5	
		2-01-67	74.5(5)	251.5	
		3-01-67	69.5(5)	256.5	
		4-01-67	64.5(5)	261.5	
		4-12-67	(2)		
		5-01-67	57.5(5)	268.5	
		6-01-67	56.5(5)	269.5	
		6-21-67	45.5(5)	280.5	
		7-07-67	52.5(5)	273.5	
		8-07-67	53.5(5)	272.5	
		9-15-67	53.5(5)	272.5	
01S/11W-10H01S	325.0	10-05-66	112.5(1)	212.5	062
		10-19-66	112.5(1)	212.5	
		11-02-66	112.5(1)	212.5	
		11-16-66	111.5(1)	213.5	
		11-21-66	95.3(4)	229.7	101
		12-07-66	112.5(1)	212.5	062
		12-21-66	111.5(1)	213.5	
		1-04-67	100.5(1)	224.5	
		1-18-67	99.5(1)	225.5	
		2-01-67	94.5(1)	230.5	
		2-15-67	84.5(1)	240.5	
		3-01-67	85.5(1)	239.5	
		3-01-67	85.5(1)	239.5	
		3-15-67	83.5(1)	241.5	
		3-15-67	83.5(1)	241.5	
		4-05-67	71.5(1)	253.5	
		4-19-67	67.5(1)	257.5	
		4-22-67	58.0	267.0	101
		5-03-67	67.5(1)	257.5	062
		5-17-67	78.5(1)	246.5	
		6-07-67	85.5(1)	239.5	
		6-21-67	84.5(1)	240.5	
		7-05-67	95.5(1)	229.5	
		7-19-67	93.5(1)	231.5	
		8-02-67	95.5(1)	229.5	
		8-16-67	96.5	228.5	
		9-06-67	94.5(5)	230.5	
		9-21-67	80.5(5)	244.5	
01S/11W-10K01S	316.0	10-03-66	43.5	272.5	101
		11-02-66	46.5	269.5	
		12-14-66	1.8	314.2	
		12-20-66	.6	315.4	
		12-27-66	4.0	312.0	
		1-03-67	14.4	301.6	
		1-10-67	18.4	297.6	
		1-17-67	21.8	294.2	
		4-12-67	13.6	302.4	
		9-20-67	40.5	275.5	
01S/11W-10N06S	310.0	10-25-66	82.0	228.0	101
		11-15-66	83.0	227.0	
		12-19-66	82.0	228.0	
		1-20-67	75.0	235.0	
		2-23-67	63.0	247.0	
		3-20-67	59.0	251.0	
		4-19-67	51.0	259.0	
		5-19-67	43.0	267.0	
		6-15-67	40.0	270.0	
		7-19-67	47.0	263.0	
		8-16-67	50.0	260.0	
		9-19-67	50.0	260.0	
01S/11W-10N08S	310.0	10-25-66	79.0	231.0	101
		11-15-66	80.0	230.0	
		12-19-66	79.0	231.0	
		1-20-67	71.0	239.0	
		2-23-67	60.0	250.0	
		3-20-67	56.0	254.0	
		4-19-67	49.0	261.0	
		5-19-67	41.0	269.0	
		6-15-67	38.0	272.0	
		7-19-67	44.0	266.0	
		8-16-67	47.0	263.0	
		9-19-67	46.0	264.0	

See page 117 for key to terms & abbreviations

TABLE C-I

GROUND WATER LEVELS AT WELLS

L A SAN GABRIEL RIVER HYDRO UNIT U-05.00

SAN GABRIEL VALLEY HYDRO SUBUNIT U-05.D0

MAIN SAN GABRIEL HYDRO SUBAREA U-05.01

STATE WELL NUMBER	GROUND SURFACE ELEVATION IN FEET	DATE	GROUND SURFACE TO WATER SURFACE IN FEET	WATER SURFACE ELEVATION IN FEET	AGENCY SUPPLYING DATA
01S/11W-10P02S	321.0	11-02-66	93.0	228.0	101
		12-13-66	88.1	232.9	
		12-20-66	86.2	234.8	
		12-27-66	83.2	237.8	
		1-03-67	81.8	239.2	
		1-10-67	81.1	239.9	
		1-17-67	80.6	240.4	
		4-12-67	66.4	254.6	
		9-20-67	54.0	267.0	
01S/11W-10R02S	326.0	11-02-66	93.4	232.6	101
		12-14-66	DRY		
		12-20-66	100.0	226.0	
		12-27-66	89.6	236.4	
		1-03-67	77.5	248.5	
		1-10-67	80.7	245.3	
		1-17-67	78.1	247.9	
		1-31-67	82.7	243.3	
		2-07-67	81.2	244.8	
		2-15-67	71.2	254.8	
		2-21-67	71.5	254.5	
		3-01-67	-10.4	336.4	
		3-07-67	66.7	259.3	
		3-15-67	66.6	259.4	
		3-21-67	66.2	259.8	
		3-29-67	63.2	262.8	
		4-04-67	62.1	263.9	
		4-12-67	60.5	265.5	
		4-26-67	58.3	267.7	
		5-10-67	52.2	273.8	
		5-16-67	45.0	281.0	
		5-24-67	45.6	280.4	
		5-31-67	47.7	278.3	
		6-06-67	46.7	279.3	
		6-13-67	45.0	281.0	
		6-20-67	44.1	281.9	
		6-27-67	44.3	281.7	
		7-05-67	44.9	281.1	
		7-11-67	45.6	280.4	
		7-25-67	47.1	278.9	
		8-01-67	48.0	278.0	
		8-23-67	50.8	275.2	
		9-05-67	51.8	274.2	
		9-20-67	51.9	274.1	
01S/11W-10R03S	326.5	10-03-66	90.1	236.4	101
		11-02-66	91.7	234.8	
		12-14-66	72.6	253.9	
		12-20-66	74.4	252.1	
		12-27-66	65.9	260.6	
		1-03-67	65.9	260.6	
		1-10-67	68.0	258.5	
		1-17-67	70.9	255.6	
		4-12-67	57.8	268.7	
		9-22-67	52.3	274.2	
01S/11W-11B01S	300.0	11-01-66	70.0	230.0	101
		12-13-66	69.5	230.5	
		2-07-67	47.3	252.7	
		2-13-67	43.8	256.2	412
		2-14-67	42.7	257.3	
		2-22-67	41.5	258.5	
		3-01-67	40.3	259.7	
		3-06-67	39.8	260.2	
		3-13-67	39.3	260.7	
		3-22-67	38.0	262.0	
		3-29-67	35.6	264.4	
		4-05-67	33.4	266.6	
		4-10-67	32.3	267.7	
		4-12-67	31.7	268.3	
		4-18-67	30.5	269.5	101
		4-24-67	29.0	271.0	
		5-02-67	26.5	273.5	
		5-11-67	22.8	277.2	
		5-15-67	21.2	278.8	
		5-19-67	19.5	280.5	
		5-25-67	17.5	282.5	
		6-01-67	15.1	284.9	
		6-05-67	13.8	286.2	
		6-09-67	12.5	287.5	
		6-12-67	11.7	288.3	
		6-19-67	9.8	290.2	
		6-23-67	9.4	290.6	
		6-27-67	9.3	290.7	
		6-28-67	9.4	290.6	
		7-03-67	9.6	290.4	
		7-10-67	10.2	289.8	
		7-25-67	12.1	287.9	
		8-08-67	14.1	285.9	
		8-14-67	14.9	285.1	
		8-24-67	16.5	283.5	
		9-05-67	18.8	281.2	
		9-18-67	20.8	279.2	
		9-29-67	22.1	277.9	
01S/11W-11C04S	355.0	10-03-66	126.4(5)	228.6	062
		10-19-66	127.9(5)	227.1	

SAN GABRIEL VALLEY HYDRO SUBUNIT U-05.D0

MAIN SAN GABRIEL HYDRO SUBAREA U-05.D1

STATE WELL NUMBER	GROUND SURFACE ELEVATION IN FEET	DATE	GROUND SURFACE TO WATER SURFACE IN FEET	WATER SURFACE ELEVATION IN FEET	AGENCY SUPPLYING DATA
01S/11W-11C04S (CONT.)	355.0	11-02-66	129.9(5)	225.1	062
		11-17-66	128.5(5)	226.5	
		12-21-66	(7)		
		1-04-67	110.9(5)	244.1	
		1-18-67	118.9(1)	236.1	
		2-01-67	106.9(5)	248.1	
		2-15-67	96.9(5)	258.1	
		3-01-67	96.9(5)	258.1	
		3-15-67	94.9(5)	260.1	
		4-05-67	87.9(5)	267.1	
		4-19-67	84.9(5)	270.1	
		5-03-67	79.9(5)	275.1	
		5-17-67	119.9(5)	235.1	
		6-07-67	101.9(5)	253.1	
		6-21-67	74.5(5)	280.5	
		7-05-67	74.9(5)	280.1	
		7-19-67	109.9(1)	245.1	
		8-02-67	78.6(5)	276.4	
		8-16-67	112.9(1)	242.1	
		9-06-67	78.9(5)	276.1	
		9-21-67	91.9(1)	263.1	
01S/11W-11C05S	328.5	10-03-66	99.5	229.0	101
		11-16-66	101.0	227.5	
		4-12-67	64.5	264.0	
		9-20-67	(1)		
01S/11W-11F04S	337.0	10-12-66	103.8	233.2	733
		11-02-66	104.2	232.8	
		11-16-66	104.5	232.5	101
		11-23-66	104.5	232.5	733
		12-14-66	95.9	241.1	101
		12-14-66	91.0	246.0	733
		12-20-66	94.5	242.5	101
		12-27-66	(9)		
		1-03-67	85.0	252.0	
		1-04-67	84.8	252.2	733
		1-10-67	88.4	248.6	101
		1-17-67	85.5	251.5	
		1-25-67	84.6	252.4	733
		1-31-67	80.6	256.4	101
		2-07-67	77.1	259.9	
		2-15-67	74.8	262.2	
		2-15-67	74.8	262.2	733
		2-21-67	74.3	262.7	101
		3-01-67	73.7	263.3	
		3-07-67	73.5	263.5	
		3-08-67	73.4	263.6	733
		3-15-67	73.2	263.8	101
		3-21-67	71.2	265.8	
		3-29-67	67.4	269.6	
		3-29-67	67.4	269.6	733
		4-04-67	67.0	270.0	101
		4-12-67	65.3	271.7	
		4-19-67	64.4	272.6	733
		4-26-67	64.0	273.0	101
		5-10-67	55.0	282.0	733
		5-16-67	53.5	283.5	101
		5-24-67	51.7	285.3	
		5-31-67	49.8	287.2	
		5-31-67	49.9	287.1	733
		6-06-67	48.3	288.7	101
		6-13-67	46.7	290.3	
		6-20-67	45.5	291.5	
		6-21-67	45.5	291.5	733
		6-27-67	45.8	291.2	101
		7-05-67	46.9	290.1	
		7-12-67	47.8	289.2	733
		7-25-67	49.9	287.1	101
		8-01-67	51.0	286.0	
		8-02-67	51.2	285.8	733
		8-23-67	54.6	282.4	101
		9-05-67	56.6	280.4	
		9-13-67	57.8	279.2	733
		9-20-67	58.6	278.4	101
01S/11W-11L03S	339.0	10-25-66	103.0	236.0	101
		11-02-66	109.4	229.6	
		11-15-66	105.0	234.0	
		12-14-66	107.8	231.2	
		12-19-66	105.0	234.0	
		12-20-66	103.8	235.2	
		12-27-66	102.7	236.3	
		1-03-67	96.3	242.7	
		1-10-67	95.1	243.9	
		1-17-67	94.2	244.8	
		1-20-67	91.0	248.0	
		2-23-67	77.0	262.0	
		3-20-67	75.0	264.0	
		4-12-67	71.8	267.2	
		4-19-67	67.0	272.0	
		5-19-67	59.0	280.0	
		6-15-67	49.0	290.0	
		7-19-67	51.0	288.0	
		8-16-67	57.0	282.0	
		9-19-67	59.0	280.0	
01S/11W-12A01S	377.7	10-03-66	147.4	230.3	101

See page 117 for key to terms & abbreviations

TABLE C-I

GROUND WATER LEVELS AT WELLS

L A SAN GABRIEL RIVER HYDRO UNIT U-05.00

SAN GABRIEL VALLEY HYDRO SUBUNIT U-05.D0
MAIN SAN GABRIEL HYDRO SUBAREA U-05.D1

STATE WELL NUMBER	GROUND SURFACE ELEVATION IN FEET	DATE	GROUND SURFACE TO WATER SURFACE IN FEET	WATER SURFACE ELEVATION IN FEET	AGENCY SUPPLYING DATA
01S/11W-12A01S (CONT.)	377.7	11-05-66	149.7	228.0	101
		12-13-66	(1)		
		12-16-66	141.8(4)	235.9	
		12-21-66	130.3	247.4	
		12-28-66	(1)		
		1-04-67	124.5	253.2	
		1-11-67	128.1	249.6	
		1-18-67	129.9	247.8	
		1-26-67	(1)		
		2-08-67	101.1(4)	276.6	
		2-15-67	111.7(4)	266.0	
		2-23-67	116.8(4)	260.9	
		3-01-67	115.0(4)	262.7	
		3-08-67	115.5(4)	262.2	
		3-15-67	115.7(4)	262.0	
		3-22-67	104.0(4)	273.7	
		3-29-67	96.3(4)	281.4	
		4-05-67	(1)		
		4-12-67	93.1(4)	284.6	
		4-19-67	96.3(4)	281.4	
		4-26-67	93.4(4)	284.3	
		5-03-67	87.5	290.2	
		5-10-67	83.0	294.7	
		5-17-67	80.3	297.4	
		5-24-67	77.1	300.6	
		5-31-67	76.1	301.6	
		6-07-67	75.2	302.5	
		6-14-67	74.6	303.1	
		6-21-67	80.4	297.3	
		6-28-67	84.6(4)	293.1	
		7-03-67	85.3	292.4	
		7-12-67	87.4	290.3	
		7-26-67	90.3	287.4	
		8-01-67	90.8	286.9	
		8-09-67	92.5	285.2	
		8-23-67	95.5	282.2	
		8-30-67	97.3	280.4	
		9-05-67	98.6	279.1	
		9-20-67	101.3	276.4	
01S/11W-12B01S	334.4	12-14-66	DRY		101
		12-20-66	DRY		
		4-12-67	DRY		
		6-05-67	39.4	295.0	
		6-09-67	38.4	296.0	
		6-12-67	37.9	296.5	
		6-19-67	37.6	296.8	
		6-28-67	40.3	294.1	
		7-03-67	41.7	292.7	
		7-10-67	42.9	291.5	
		7-25-67	45.6	288.8	
		8-08-67	47.9	286.5	
		8-14-67	48.8	285.6	
		8-24-67	51.1	283.3	
		9-05-67	53.1	281.3	
		9-18-67	55.2	279.2	
		9-29-67	56.5	277.9	
01S/11W-12J01S	370.7	10-19-66	139.1	231.6	733
		11-09-66	139.7	231.0	
		11-30-66	142.9	227.8	
		12-21-66	139.5	231.2	
		1-11-67	120.1	250.6	
		2-01-67	112.7	258.0	
		2-22-67	106.0	264.7	
		3-15-67	107.2	263.5	
		4-05-67	93.5	277.2	
		4-26-67	89.9	280.8	
		5-17-67	76.8	293.9	
		6-07-67	70.2	300.5	
		6-28-67	76.1	294.6	
		7-19-67	80.9	289.8	
		8-09-67	84.3	286.4	
		9-20-67	91.8	278.9	
01S/11W-12J03S	367.0	11-14-66	137.6(2)	229.4	101
		4-01-67	111.6	255.4	
01S/11W-12R01S	352.0	11-02-66	119.3	232.7	101
		4-17-67	77.5	274.5	
01S/11W-13B02S	348.6	6-08-67	53.9	294.7	101
		6-12-67	53.9	294.7	
		6-21-67	54.2	294.4	
		6-28-67	60.8	287.8	
		7-12-67	62.3	286.3	
		7-26-67	64.6	284.0	
		8-09-67	66.8	281.8	
		8-23-67	69.0	279.6	
		8-30-67	69.6	279.0	
		9-06-67	69.8	278.8	
		9-20-67	71.7	276.9	
01S/11W-14E02S	324.0	10-25-66	93.0	231.0	101
		11-15-66	95.0	229.0	
		12-19-66	94.0	230.0	
		1-20-67	81.0	243.0	
		2-23-67	68.0	256.0	

SAN GABRIEL VALLEY HYDRO SUBUNIT U-05.D0
MAIN SAN GABRIEL HYDRO SUBAREA U-05.D1

STATE WELL NUMBER	GROUND SURFACE ELEVATION IN FEET	DATE	GROUND SURFACE TO WATER SURFACE IN FEET	WATER SURFACE ELEVATION IN FEET	AGENCY SUPPLYING DATA
01S/11W-14E02S (CONT.)	324.0	3-20-67	66.0	258.0	101
		4-19-67	59.0	265.0	
		5-19-67	52.0	272.0	
		6-15-67	45.0	279.0	
		7-19-67	48.0	276.0	
		8-16-67	52.0	272.0	
		9-19-67	51.0	273.0	
01S/11W-14K01S	315.0	11-02-66	84.0	231.0	101
		1-30-67	44.4	270.6	
		2-06-67	43.5	271.5	
		2-14-67	41.6	273.4	
		2-20-67	40.7	274.3	
		2-27-67	41.6	273.4	
		3-06-67	39.8	275.2	
		3-20-67	43.0	272.0	
		3-27-67	42.8	272.2	
		4-04-67	40.4	274.6	
		4-17-67	36.7	278.3	
		4-25-67	36.1	278.9	
		5-01-67	32.4	282.6	
		5-08-67	30.1	284.9	
		5-15-67	27.7	287.3	
		5-22-67	26.7	288.3	
		6-05-67	24.4	290.6	
		6-13-67	30.2	284.8	
		6-19-67	32.3	282.7	
		6-26-67	35.0	280.0	
		7-10-67	38.3	276.7	
		7-24-67	41.4	273.6	
		8-28-67	29.3	285.7	
		9-05-67	37.1	277.9	
		9-11-67	28.2	286.8	
		9-18-67	26.9	288.1	
		9-25-67	26.6	288.4	
01S/11W-14M04S	324.5	10-25-66	90.0	234.5	101
		11-15-66	93.0	231.5	
		12-19-66	92.0	232.5	
		1-20-67	77.0	247.5	
		2-23-67	63.0	261.5	
		3-20-67	62.0	262.5	
		4-19-67	56.0	268.5	
		5-19-67	49.0	275.5	
		7-19-67	48.0	276.5	
		8-16-67	53.0	271.5	
		9-19-67	46.0	278.5	
01S/11W-15C02S	318.0	11-02-66	85.1	232.9	101
		12-14-66	83.6	234.4	
		12-20-66	80.5	237.5	
		12-27-66	69.3	248.7	
		1-03-67	65.3	252.7	
		1-10-67	64.9	253.1	
		1-17-67	65.5	252.5	
		1-31-67	66.2	251.8	
		2-07-67	64.6	253.4	
		2-15-67	63.6	254.4	
		2-21-67	63.3	254.7	
		3-01-67	63.1	254.9	
		3-07-67	63.0	255.0	
		3-15-67	62.9	255.1	
		3-21-67	62.6	255.4	
		3-29-67	61.3	256.7	
		4-04-67	61.0	257.0	
		4-12-67	66.9	251.1	
		4-26-67	56.9	261.1	
		5-10-67	52.6	265.4	
		5-16-67	50.3	267.7	
		5-24-67	48.7	269.3	
		5-31-67	49.5	268.5	
		6-06-67	46.8	271.2	
		6-13-67	45.8	272.2	
		6-20-67	44.9	273.1	
		6-27-67	44.1	273.9	
		7-05-67	43.9	274.1	
		7-11-67	43.9	274.1	
		7-25-67	44.6	273.4	
		8-01-67	44.9	273.1	
		8-23-67	46.9	271.1	
		9-05-67	47.9	270.1	
		9-20-67	48.7	269.3	
01S/11W-15E05S	309.5	12-19-66	(0)		101
		1-20-67	72.0	237.5	
		2-23-67	66.0	243.5	
		3-20-67	61.0	248.5	
		4-19-67	57.0	252.5	
		5-19-67	53.0	256.5	
01S/11W-15L02S	309.0	10-31-66	82.9	226.1	101
		11-02-66	83.0(4)	226.0	
		4-18-67	56.5	252.5	
01S/11W-16B02S	291.0	4-17-67	46.2	244.8	101
01S/11W-16F01S	296.0	11-01-66	82.2	213.8	101
		4-17-67	55.2	240.8	

See page 117 for key to terms & abbreviations

TABLE C-I

GROUND WATER LEVELS AT WELLS

L A SAN GABRIEL RIVER HYDRO UNIT U-05.00

SAN GABRIEL VALLEY HYDRO SUBUNIT U-05.00

MAIN SAN GABRIEL HYDRO SUBAREA U-05.01

STATE WELL NUMBER	GROUND SURFACE ELEVATION IN FEET	DATE	GROUND SURFACE TO WATER SURFACE IN FEET	WATER SURFACE ELEVATION IN FEET	AGENCY SUPPLYING DATA
01S/11W-16N01S	285.0	10-31-66	71.0(5)	214.0	101
		11-30-66	72.0(5)	213.0	
		12-30-66	71.0(5)	214.0	
		1-03-67	71.0(5)	214.0	
		1-31-67	66.0(5)	219.0	
		2-28-67	58.0(5)	227.0	
		4-03-67	58.0(5)	227.0	
		4-28-67	55.0(5)	230.0	
		5-31-67	57.0(5)	228.0	
		6-30-67	50.0(5)	235.0	
		7-31-67	54.0(5)	231.0	
		8-31-67	50.0(5)	235.0	
		9-29-67	44.0(5)	241.0	
01S/11W-17B02S	314.6	11-02-66	98.7(2)	215.9	101
		4-17-67	93.4	221.2	
01S/11W-17B05S	313.0	10-01-66	123.0(5)	190.0	101
		11-01-66	122.0(5)	191.0	
		12-01-66	112.0(5)	201.0	
		1-01-67	107.0(5)	206.0	
		2-01-67	105.0(5)	208.0	
		3-01-67	101.0(5)	212.0	
		4-01-67	95.0(5)	218.0	
		5-01-67	96.0(5)	217.0	
		7-01-67	101.0(5)	212.0	
		9-01-67	102.0(5)	211.0	
01S/11W-18A04S	325.0	10-15-66	151.5(5)	173.5	101
		11-07-66	153.5(5)	171.5	
		12-01-66	148.5(5)	176.5	
		1-01-67	147.6	177.4	
		2-01-67	145.5(5)	179.5	
		3-01-67	141.5(5)	183.5	
		4-01-67	138.5(5)	186.5	
		5-01-67	135.5(5)	189.5	
		6-01-67	141.5(5)	183.5	
		7-01-67	137.5(5)	187.5	
		8-07-67	138.5(5)	186.5	
		9-07-67	139.5(5)	185.5	
01S/11W-18A05S	323.0	10-21-66	155.5(5)	167.5	101
		11-21-66	151.5(5)	171.5	
		12-01-66	150.5(5)	172.5	
		1-01-67	149.5(5)	173.5	
		2-01-67	144.5(5)	178.5	
		3-01-67	143.5(5)	179.5	
		4-01-67	142.5(5)	180.5	
		5-01-67	134.5(5)	188.5	
		6-01-67	139.5(5)	183.5	
		7-01-67	139.5(5)	183.5	
		8-07-67	140.5(5)	182.5	
		9-07-67	141.5(5)	181.5	
01S/11W-18H01S	321.0	10-12-66	114.4	206.6	733
		11-02-66	113.8	207.2	
		11-23-66	111.9	209.1	
		12-14-66	113.1	207.9	
		1-04-67	113.1	207.9	
		1-25-67	112.0	209.0	
		2-15-67	110.7	210.3	
		3-08-67	111.3	209.7	
		3-29-67	110.5	210.5	
		4-19-67	109.3	211.7	
		5-10-67	108.9	212.1	
		5-31-67	107.1	213.9	
		6-21-67	112.5	208.5	
		7-12-67	114.7	206.3	
		8-02-67	116.3	204.7	
		9-13-67	114.9	206.1	
01S/11W-19M03S	265.0	11-02-66	(2)		101
01S/11W-19M01S	279.5	10-25-66	98.5(5)	181.0	101
		11-15-66	95.5(5)	184.0	
		12-19-66	93.5(5)	186.0	
		1-20-67	93.5(5)	186.0	
		2-23-67	92.5(5)	187.0	
		3-20-67	89.5(5)	190.0	
		4-19-67	84.5(5)	195.0	
		5-19-67	91.5(5)	188.0	
		6-15-67	86.5(5)	193.0	
		7-19-67	92.5(5)	187.0	
		8-16-67	99.5(5)	180.0	
		9-19-67	93.5(5)	186.0	
01S/11W-19R01S	243.6	10-24-66	29.7	213.9	101
		11-28-66	29.5	214.1	
		12-27-66	28.9	214.7	
		1-30-67	28.1	215.5	
		2-06-67	27.9	215.7	
		2-14-67	27.9	215.7	
		2-20-67	27.9	215.7	
		2-27-67	27.8	215.8	
		3-06-67	27.8	215.8	
		3-20-67	27.6	216.0	
		3-27-67	27.5	216.1	

SAN GABRIEL VALLEY HYDRO SUBUNIT U-05.00

MAIN SAN GABRIEL HYDRO SUBAREA U-05.01

STATE WELL NUMBER	GROUND SURFACE ELEVATION IN FEET	DATE	GROUND SURFACE TO WATER SURFACE IN FEET	WATER SURFACE ELEVATION IN FEET	AGENCY SUPPLYING DATA
01S/11W-19R01S (CONT.)	243.6	4-04-67	27.4	216.2	101
		4-10-67	27.3	216.3	
		4-17-67	27.2	216.4	
		5-01-67	26.8	216.8	
		5-08-67	26.7	216.9	
		5-15-67	26.6	217.0	
		5-22-67	26.5	217.1	
		6-05-67	26.4	217.2	
		6-13-67	26.3	217.3	
		6-26-67	26.2	217.4	
		7-27-67	25.9	217.7	
		8-28-67	25.6	218.0	
		9-05-67	25.6	218.0	
		9-25-67	25.3	218.3	
01S/11W-20A03S	275.0	11-01-66	59.1	215.9	101
		1-30-67	(7)		
01S/11W-20G02S	256.5	10-24-66	38.6	217.9	101
		11-28-66	38.5	218.0	
		12-27-66	38.4	218.1	
		1-30-67	37.7	218.8	
		2-06-67	37.6	218.9	
		2-14-67	37.5	219.0	
		2-20-67	37.4	219.1	
		2-27-67	37.1	219.4	
		3-06-67	37.0	219.5	
		3-20-67	36.7	219.8	
		3-27-67	36.5	220.0	
		4-04-67	36.4	220.1	
		4-10-67	36.3	220.2	
		4-17-67	36.1	220.4	
		5-01-67	35.7	220.8	
		5-08-67	35.6	220.9	
		5-15-67	35.4	221.1	
		5-22-67	35.2	221.3	
		6-05-67	35.0	221.5	
		6-13-67	34.8	221.7	
		6-26-67	34.5	222.0	
		7-24-67	33.6	222.9	
		8-28-67	32.5	224.0	
		9-05-67	32.4	224.1	
		9-25-67	31.7	224.8	
01S/11W-20L01S	257.0	10-31-66	55.5(5)	201.5	101
		11-30-66	55.5(5)	201.5	
		12-30-66	56.5(5)	200.5	
		1-03-67	56.5(5)	200.5	
		1-31-67	48.5(5)	208.5	
		2-28-67	47.5(5)	209.5	
		4-03-67	43.5(5)	213.5	
		4-28-67	40.5(5)	216.5	
		5-31-67	54.5(5)	202.5	
		6-30-67	52.5(5)	204.5	
		7-31-67	44.5(5)	212.5	
		8-31-67	47.5(5)	209.5	
		9-29-67	40.5(5)	216.5	
01S/11W-20N01S	244.8	10-12-66	31.2	213.6	733
		11-02-66	31.2	213.6	
		11-30-66	31.0	213.8	
		12-21-66	30.6	214.2	
		1-18-67	30.6	214.2	
		2-08-67	30.1	214.7	
		3-01-67	30.2	214.6	
		3-22-67	28.8	216.0	
		4-12-67	28.0	216.8	
		5-03-67	27.6	217.2	
		5-24-67	27.1	217.7	
		6-14-67	26.6	218.2	
		7-05-67	26.6	218.2	
		7-26-67	26.9	217.9	
		8-16-67	25.6	219.2	
		9-27-67	25.5	219.3	
01S/11W-21A01S	291.5	11-02-66	DRY		101
		4-12-67	DRY		
01S/11W-21D02S	272.4	10-21-66	58.4	214.0	733
		11-11-66	58.5	213.9	
		12-02-66	58.3	214.1	
		12-23-66	58.2	214.2	
		1-13-67	57.9	214.5	
		2-03-67	57.4	215.0	
		2-24-67	57.0	215.4	
		3-17-67	55.7	216.7	
		4-07-67	54.3	218.1	
		4-28-67	53.5	218.9	
		5-19-67	51.3	221.1	
		6-09-67	49.9	222.5	
		6-30-67	48.1	224.3	
		7-21-67	47.3	225.1	
		8-11-67	46.3	226.1	
		9-22-67	44.4	228.0	
01S/11W-21G01S	286.0	10-31-66	71.5(5)	214.5	101
		11-30-66	70.5(5)	215.5	
		12-30-66	70.5(5)	215.5	

See page 117 for key to terms & abbreviations

TABLE C-1

GROUND WATER LEVELS AT WELLS

L A SAN GARRIEL RIVER HYDRO UNIT U-05.00

SAN GABRIEL VALLEY HYDRO SUBUNIT U-05.00
MAIN SAN GABRIEL HYDRO SUBAREA U-05.01

STATE WELL NUMBER	GROUND SURFACE ELEVATION IN FEET	DATE	GROUND SURFACE TO WATER SURFACE IN FEET	WATER SURFACE ELEVATION IN FEET	AGENCY SUPPLYING DATA
01S/11W-21G01S	286.0	1-03-67	70.5(5)	215.5	101
(CONT.)		1-31-67	66.5(5)	219.5	
		2-28-67	61.5(5)	224.5	
		4-03-67	57.5(5)	228.5	
		4-28-67	53.5(5)	232.5	
		5-31-67	49.5(5)	236.5	
		6-30-67	47.5(5)	238.5	
		7-31-67	45.5(5)	240.5	
		8-31-67	45.5(5)	240.5	
		9-29-67	43.5(5)	242.5	
01S/11W-21G02S	287.5	10-21-66	61.2	226.3	733
		11-11-66	64.5	223.0	
		12-02-66	63.9	223.6	
		12-23-66	64.6	222.9	
		1-13-67	63.3	224.2	
		2-03-67	61.9	225.6	
		2-24-67	61.4	226.1	
		3-17-67	59.9	227.6	
		4-07-67	59.2	228.3	
		4-28-67	58.7	228.8	
		5-19-67	57.3	230.2	
		6-09-67	(9)		
01S/11W-21H01S	283.0	10-31-66	66.5(5)	216.5	101
		11-30-66	66.5(5)	216.5	
		12-30-66	65.5(5)	217.5	
		1-03-67	65.5(5)	217.5	
		1-31-67	55.5(5)	227.5	
		2-28-67	50.5(5)	232.5	
		4-03-67	47.5(5)	235.5	
		4-28-67	40.5(5)	242.5	
		5-31-67	35.5(5)	247.5	
		6-30-67	37.5(5)	245.5	
		7-31-67	40.5(5)	242.5	
		8-31-67	46.5(5)	236.5	
		9-29-67	43.5(5)	239.5	
01S/11W-21K01S	390.0	10-03-66	158.1	231.9	101
		11-02-66	159.0	231.0	
		12-13-66	159.0	231.0	
		12-16-66	159.5	230.5	
		12-21-66	159.2	230.8	
		12-28-66	158.4	231.6	
		1-04-67	157.4	232.6	
		1-05-67	157.2	232.8	
		1-11-67	156.6	233.4	
		1-18-67	155.9	234.1	
		1-26-67	154.5	235.5	
		2-02-67	153.5	236.5	
		2-08-67	152.5	237.5	
		2-15-67	151.4	238.6	
		2-23-67	150.3	239.7	
		3-01-67	149.2	240.8	
		3-08-67	148.1	241.9	
		3-15-67	146.3	243.7	
		3-22-67	145.5	244.5	
		3-29-67	144.3	245.7	
		4-05-67	142.8	247.2	
		4-12-67	141.4	248.6	
		4-19-67	145.5	244.5	
		4-26-67	139.0	251.0	
		5-03-67	138.3	251.7	
		5-10-67	136.1	253.9	
		5-17-67	135.4	254.6	
		5-24-67	133.4	256.6	
		5-31-67	132.2	257.8	
		6-08-67	131.1	258.9	
		6-14-67	129.6	260.4	
		6-21-67	128.8	261.2	
		6-29-67	127.8	262.2	
		7-03-67	127.2	262.8	
		7-12-67	125.8	264.2	
		7-26-67	125.6	264.4	
		8-01-67	125.3	264.7	
		8-09-67	124.9	265.1	
		8-23-67	124.6	265.4	
		9-05-67	124.4	265.6	
		9-20-67	124.5	265.5	
01S/11W-29R03S	247.0	11-01-66	(6)		101
01S/11W-30B01S	236.0	10-25-66	47.0	189.0	101
		11-15-66	46.0	190.0	
		12-19-66	44.0	192.0	
		1-20-67	41.0	195.0	
		2-23-67	40.0	196.0	
		3-20-67	38.0	198.0	
		4-19-67	33.0	203.0	
		5-19-67	40.0	196.0	
		6-15-67	35.0	201.0	
		7-19-67	39.0	197.0	
		8-16-67	42.0	194.0	
		9-19-67	40.0	196.0	
01S/11W-30B02S	230.0	10-20-66	47.0	183.0	101
		11-15-66	44.0	186.0	
		12-19-66	43.0	187.0	

SAN GABRIEL VALLEY HYDRO SUBUNIT U-05.00
MAIN SAN GABRIEL HYDRO SUBAREA U-05.01

STATE WELL NUMBER	GROUND SURFACE ELEVATION IN FEET	DATE	GROUND SURFACE TO WATER SURFACE IN FEET	WATER SURFACE ELEVATION IN FEET	AGENCY SUPPLYING DATA
01S/11W-30B02S	230.0	1-20-67	40.0	190.0	101
(CONT.)		2-23-67	39.0	191.0	
		3-20-67	36.0	194.0	
		4-19-67	31.0	199.0	
		5-19-67	36.0	194.0	
		6-15-67	32.0	198.0	
		7-19-67	39.0	191.0	
		8-16-67	41.0	189.0	
		9-19-67	40.0	190.0	
01S/11W-30B03S	233.0	10-25-66	47.5(5)	185.5	101
		11-15-66	43.5(5)	189.5	
		12-19-66	42.5(5)	190.5	
		1-20-67	42.5(5)	190.5	
		2-23-67	41.5(5)	191.5	
		3-20-67	39.5(5)	193.5	
		4-19-67	33.5(5)	199.5	
		5-19-67	40.5(5)	192.5	
		6-15-67	35.5(5)	197.5	
		7-19-67	46.5(5)	186.5	
		8-16-67	49.5(5)	183.5	
		9-19-67	42.5(5)	190.5	
01S/11W-30R02S	230.0	10-24-66	22.7	207.3	101
		11-28-66	21.6	208.4	
		12-27-66	20.7	209.3	
		1-30-67	16.8	213.2	
		2-27-67	18.9	211.1	
		3-27-67	17.8	212.2	
		4-24-67	17.0	213.0	
		5-22-67	15.9	214.1	
		7-24-67	14.9	215.1	
		8-28-67	14.8	215.2	
		9-25-67	14.4	215.6	
01S/11W-31A01S	225.5	10-24-66	21.0	204.5	101
		11-28-66	19.1	206.4	
		12-27-66	18.5	207.0	
		1-30-67	17.5	208.0	
		2-27-67	(6)		
01S/11W-31D01S	230.0	11-02-66	DRY		101
01S/11W-31D02S	230.0	10-24-66	41.2	188.8	101
		11-28-66	38.2	191.8	
		12-27-66	37.5	192.5	
		1-30-67	35.7	194.3	
		2-27-67	35.4	194.6	
		3-27-67	34.0	196.0	
		4-24-67	32.2	197.8	
		5-22-67	34.1	195.9	
		6-26-67	34.6	195.4	
		7-24-67	36.4	193.6	
		8-28-67	36.7	193.3	
		9-25-67	37.5	192.5	
01S/11W-32D01S	230.5	11-01-66	24.4	206.1	101
		4-12-67	19.0	211.5	
01S/11W-32F05S	227.0	10-24-66	20.6	206.4	101
		11-28-66	19.8	207.2	
		12-27-66	18.7	208.3	
		1-30-67	17.5	209.5	
		2-27-67	16.8	210.2	
		3-27-67	16.0	211.0	
		4-13-67	14.6	212.4	
		4-24-67	(2)		
		5-22-67	14.2	212.8	
		6-26-67	(2)		
		7-23-67	(2)		
		8-28-67	(2)		
		9-25-67	(2)		
01S/11W-32H05S	231.9	10-12-66	25.4	206.5	733
		11-02-66	25.6	206.3	
		11-23-66	25.2	206.7	
		12-14-66	24.8	207.1	
		1-04-67	23.4	208.5	
		1-25-67	23.6	208.3	
		2-15-67	22.5	209.4	
		3-08-67	21.7	210.2	
		3-29-67	21.2	210.7	
		4-19-67	20.1	211.8	
		5-10-67	19.4	212.5	
		5-31-67	18.6	213.3	
		6-21-67	18.3	213.6	
		7-12-67	18.1	213.8	
		8-02-67	18.0	213.9	
		9-13-67	18.0	213.9	
01S/11W-32P01S	220.5	10-24-66	20.1	200.4	101
		11-28-66	19.3	201.2	
		12-27-66	16.4	204.1	
		1-30-67	15.0	205.5	
		2-27-67	15.2	205.3	
		3-27-67	15.1	205.4	
		4-24-67	14.2	206.3	
		5-22-67	14.5	206.0	

See page 117 for key to terms & abbreviations

TABLE C-I

GROUND WATER LEVELS AT WELLS

L A SAN GABRIEL RIVER HYDRO UNIT U-05.00

SAN GABRIEL VALLEY HYDRO SUBUNIT U-05.D0
MAIN SAN GABRIEL HYDRO SUBAREA U-05.D1

STATE WELL NUMBER	GROUND SURFACE ELEVATION IN FEET	DATE	GROUND SURFACE TO WATER SURFACE IN FEET	WATER SURFACE ELEVATION IN FEET	AGENCY SUPPLYING DATA
01S/11W-32P01S (CONT.)	220.5	6-26-67	14.7	205.8	101
		7-24-67	17.3	203.2	
		8-08-67	18.3	202.2	
		8-28-67	18.7	201.8	
		9-25-67	19.9	200.6	
01S/11W-32Q02S	223.4	11-01-66	19.3	204.1	101
		4-12-67	15.3	208.1	
		8-08-67	15.7	207.7	
01S/11W-32Q05S	226.0	10-05-66	21.5(2)	204.5	101
		10-13-66	21.3(2)	204.7	
		10-20-66	21.7(2)	204.3	
		10-27-66	21.7(2)	204.3	
		11-03-66	22.0(2)	204.0	
		11-10-66	21.0	205.0	
		11-15-66	20.9	205.1	
		11-17-66	20.8	205.2	
		11-23-66	20.7	205.3	
		11-30-66	20.7	205.3	
		12-08-66	19.5	206.5	
		12-15-66	19.6	206.4	
		12-22-66	19.7	206.3	
		12-29-66	19.7	206.3	
		1-05-67	19.8	206.2	
		1-12-67	19.9	206.1	
		1-19-67	19.8	206.2	
		1-26-67	18.3	207.7	
		2-02-67	18.3	207.7	
		2-09-67	18.4	207.6	
		2-16-67	18.3	207.7	
		2-23-67	18.3	207.7	
		3-02-67	18.5	207.5	
		3-09-67	18.5	207.5	
		3-16-67	18.0	208.0	
		3-23-67	18.1	207.9	
		3-30-67	17.8	208.2	
		4-06-67	17.4	208.6	
		4-12-67	17.3	208.7	
		4-20-67	17.1	208.9	
		4-27-67	16.8	209.2	
		5-03-67	16.7	209.3	
		5-10-67	16.9	209.1	
		5-17-67	17.1	208.9	
		5-31-67	16.7	209.3	
		6-07-67	16.9	209.1	
		6-14-67	16.9(2)	209.1	
		6-21-67	17.2(2)	208.8	
		6-26-67	17.1(2)	208.9	
		7-06-67	17.2(2)	208.8	
		7-12-67	17.3	208.7	
		7-19-67	17.9(2)	208.1	
		7-26-67	18.2	207.8	
		8-08-67	18.4	207.6	
		8-16-67	18.9(2)	207.1	
		8-24-67	19.1(2)	206.9	
		9-06-67	18.8	207.2	
		9-13-67	19.5(2)	206.5	
01S/11W-32R03S	226.0	11-01-66	26.3	199.7	101
		4-17-67	11.7	214.3	
01S/11W-33G01S	245.0	10-12-66	27.8	217.2	733
		11-02-66	28.1	216.9	
		11-23-66	27.8	217.2	
		12-14-66	27.4	217.6	
		1-18-67	27.4	217.6	
		2-08-67	27.4	217.6	
		3-01-67	27.3	217.7	
		3-22-67	27.1	217.9	
		4-12-67	28.8	216.2	
		5-03-67	21.0	224.0	
		5-24-67	20.0	225.0	
		6-14-67	18.6	226.4	
		6-21-67	17.2	227.8	
		7-12-67	17.8	227.2	
		8-02-67	17.6	227.4	
		9-13-67	17.2	227.8	
01S/11W-33G04S	246.0	10-25-66	32.5	213.5	101
		11-15-66	32.5	213.5	
		12-19-66	31.5	214.5	
		1-20-67	29.5	216.5	
		2-23-67	23.5	222.5	
		3-20-67	22.5	223.5	
		4-19-67	18.5	227.5	
		5-19-67	18.5	227.5	
		6-15-67	15.5	230.5	
		7-19-67	16.5	229.5	
		8-16-67	18.5	227.5	
		9-19-67	13.5	232.5	
01S/11W-33L01S	235.0	10-12-66	22.1	212.9	733
		11-02-66	22.7	212.3	
		11-23-66	22.3	212.7	
		12-14-66	21.5	213.5	
		1-04-67	21.9	213.1	
		1-25-67	21.1	213.9	
01S/11W-33L01S (CONT.)	235.0	2-15-67	20.3	214.7	733
		3-08-67	19.8	215.2	
		3-29-67	19.1	215.9	
		4-19-67	18.2	216.8	
		5-10-67	17.3	217.7	
		5-31-67	16.8	218.2	
		6-21-67	16.3	218.7	
		7-12-67	15.8	219.2	
		8-02-67	15.9	219.1	
		9-13-67	15.9	219.1	
01S/11W-33P01S	231.0	10-24-66	20.5	210.5	733
		11-28-66	20.6	210.4	
		12-28-66	18.8	212.2	101
		1-23-67	18.9	212.1	733
		2-27-67	17.5	213.5	
		3-27-67	16.8	214.2	
		4-24-67	16.5	214.5	
		5-22-67	16.8	214.2	
		6-26-67	14.8	216.2	
		7-24-67	16.6	214.4	
		9-25-67	14.9	216.1	
01S/11W-33P02S	226.4	11-01-66	10.9	215.5	101
		4-12-67	(2)		
01S/11W-33R01S	246.0	10-24-66	25.8	220.2	733
		11-28-66	25.4	220.6	
		12-28-66	26.3	219.7	101
		1-23-67	24.3	221.7	733
		2-27-67	24.7	221.3	
		3-27-67	24.2	221.8	
		4-24-67	23.3	222.7	
		5-22-67	23.3	222.7	
		6-26-67	23.1	222.9	
		7-24-67	22.3	223.7	
		9-25-67	23.1	222.9	
01S/11W-34E01S	260.5	11-01-66	40.5	220.0	101
		4-17-67	33.8	226.7	
01S/11W-34F01S	248.0	10-28-66	36.5	211.5	101
		11-15-66	35.5	212.5	
		12-19-66	32.5	215.5	
		1-20-67	26.5	221.5	
		2-23-67	17.5	230.5	
		3-20-67	18.5	229.5	
		4-19-67	10.5	237.5	
		5-19-67	13.5	234.5	
		6-15-67	5.5	242.5	
		7-19-67	9.5	238.5	
		8-16-67	11.5	236.5	
		9-19-67	71.5	176.5	
01S/11W-34F02S	248.0	10-20-66	34.0	214.0	101
		11-15-66	32.0	216.0	
		12-19-66	32.0	216.0	
		1-20-67	26.0	222.0	
		2-23-67	19.0	229.0	
		3-20-67	20.0	228.0	
		4-19-67	12.0	236.0	
		5-19-67	14.0	234.0	
		6-15-67	6.0	242.0	
		7-19-67	12.0	236.0	
		8-16-67	12.0	236.0	
		9-19-67	14.0	234.0	
01S/11W-34F03S	247.5	10-25-66	33.5	214.0	101
		11-15-66	31.5	216.0	
		12-19-66	29.5	218.0	
		1-20-67	23.5	224.0	
		2-23-67	16.5	231.0	
		3-20-67	16.5	231.0	
		4-19-67	9.5	238.0	
		5-19-67	12.5	235.0	
		6-15-67	5.5	242.0	
		7-19-67	10.5	237.0	
		8-16-67	11.5	236.0	
		9-19-67	11.5	236.0	
01S/11W-34K02S	266.0	11-01-66	(1)		101
		11-28-66	50.5	215.5	
		4-17-67	(1)		
01S/11W-34M03S	249.8	11-01-66	22.4	227.4	101
		4-12-67	21.8	228.0	
01S/11W-36Q01S	296.5	10-03-66	60.2	236.3	101
		10-20-66	59.2	237.3	733
		11-09-66	60.2	236.3	101
		11-10-66	57.9	238.6	733
		12-01-66	56.9	239.6	
		12-16-66	59.4	237.1	101
		12-21-66	59.2	237.3	
		12-22-66	59.1	237.4	733
		12-28-66	59.2	237.3	101
		1-04-67	58.9	237.6	
		1-11-67	58.7	237.8	

See page 117 for key to terms & abbreviations

TABLE C-I

GROUND WATER LEVELS AT WELLS

L A SAN GABRIEL RIVER HYDRO UNIT U-05.00

SAN GABRIEL VALLEY HYDRO SUBUNIT U-05.D0
MAIN SAN GABRIEL HYDRO SUBAREA U-05.D1

STATE WELL NUMBER	GROUND SURFACE ELEVATION IN FEET	DATE	GROUND SURFACE TO WATER SURFACE IN FEET	WATER SURFACE ELEVATION IN FEET	AGENCY SUPPLYING DATA
01S/11W-36Q01S	296.5	1-12-67	58.4	238.1	733
(CONT.)		1-18-67	58.6	237.9	
		1-26-67	59.5	237.0	
		2-01-67	58.2	238.3	
		2-02-67	56.9	239.6	733
		2-08-67	58.1	238.4	101
		2-15-67	64.1	232.4	
		2-23-67	60.7	235.8	
		2-23-67	56.2	240.3	733
		3-01-67	56.7	239.8	101
		3-08-67	56.9	239.6	
		3-15-67	57.2	239.3	
		3-16-67	55.3	241.2	733
		3-22-67	55.4	241.1	101
		3-29-67	55.1	241.4	
		4-05-67	54.8	241.7	
		4-06-67	54.4	242.1	733
		4-12-67	54.0	242.5	101
		4-19-67	53.6	242.9	
		4-26-67	54.3	242.2	
		4-27-67	52.6	243.9	733
		5-03-67	52.3	244.2	101
		5-10-67	51.9	244.6	
		5-17-67	51.7	244.8	
		5-18-67	51.7	244.8	733
		5-24-67	51.2	245.3	101
		5-31-67	50.1	246.4	
		6-07-67	49.6	246.9	
		6-08-67	52.4	244.1	733
		6-14-67	49.0	247.5	101
		6-21-67	48.7	247.8	
		6-28-67	48.2	248.3	
		6-29-67	53.1	243.4	733
		7-12-67	47.0	249.5	101
		7-20-67	53.6	242.9	733
		7-26-67	46.6	249.9	101
		8-09-67	45.9	250.6	
		8-10-67	54.0	242.5	733
		8-27-67	45.3	251.2	101
		8-30-67	45.0	251.5	
		9-06-67	44.9	251.6	
		9-20-67	44.2	252.3	
		9-21-67	44.4	252.1	733
01S/12W-01E01S	498.6	10-05-66	336.0(5)	162.6	062
		10-23-66	333.0(5)	165.6	
		10-30-66	336.1(5)	162.5	101
		11-07-66	331.0(5)	167.6	062
		11-24-66	331.0(5)	167.6	
		11-30-66	331.1(5)	167.5	101
		12-03-66	329.0(5)	169.6	062
		12-29-66	324.0(5)	174.6	
		12-30-66	324.1(5)	174.5	101
		1-06-67	324.0(5)	174.6	062
		1-27-67	324.0(5)	174.6	
		1-30-67	324.1(5)	174.5	101
		2-04-67	324.0(5)	174.6	062
		2-25-67	324.0(5)	174.6	
		2-28-67	324.1(5)	174.5	101
		3-07-67	324.0(5)	174.6	062
		3-29-67	320.0(5)	178.6	
		3-30-67	320.1(5)	178.5	101
		4-06-67	320.0(5)	178.6	062
		4-26-67	315.0(5)	183.6	
		4-30-67	315.1(5)	183.5	101
		5-04-67	317.0(5)	181.6	062
		5-27-67	320.0(5)	178.6	
		5-30-67	320.1(5)	178.5	101
		6-03-67	320.0(5)	178.6	062
		6-30-67	320.0(5)	178.6	
		7-03-67	324.0(5)	174.6	
		7-28-67	324.0(5)	174.6	
		7-30-67	324.1(5)	174.5	101
		8-05-67	322.0(5)	176.6	062
		8-29-67	327.0(5)	171.6	
		8-30-67	327.1(5)	171.5	101
		9-06-67	324.0(5)	174.6	062
		9-26-67	324.0(5)	174.6	
		9-30-67	324.1(5)	174.5	101
01S/12W-01E02S	500.0	10-08-66	337.2(5)	162.8	062
		10-30-66	337.2(5)	162.8	101
		10-30-66	337.2(5)	162.8	062
		11-09-66	331.2(5)	168.8	
		11-26-66	330.2(5)	169.8	
		11-30-66	330.2(5)	169.8	101
		12-03-66	328.2(5)	171.8	062
		12-27-66	326.1(5)	173.9	
		12-30-66	325.2(5)	174.8	101
		1-06-67	322.2(5)	177.8	062
		1-28-67	323.2(5)	176.8	
		1-30-67	323.2(5)	176.8	101
		2-05-67	323.2(5)	176.8	062
		2-26-67	323.2(5)	176.8	
		2-28-67	323.2(5)	176.8	101
		3-03-67	329.2(5)	170.8	062
		3-25-67	318.2(5)	181.8	
		3-28-67	318.2(5)	181.8	101

SAN GABRIEL VALLEY HYDRO SUBUNIT U-05.D0
MAIN SAN GABRIEL HYDRO SUBAREA U-05.D1

STATE WELL NUMBER	GROUND SURFACE ELEVATION IN FEET	DATE	GROUND SURFACE TO WATER SURFACE IN FEET	WATER SURFACE ELEVATION IN FEET	AGENCY SUPPLYING DATA
01S/12W-01E02S	500.0	4-28-67	313.2(5)	186.8	101
(CONT.)		4-28-67	313.2(5)	186.8	062
		5-06-67	316.2(5)	183.8	
		5-27-67	319.2(5)	180.8	
		5-28-67	319.2(5)	180.8	101
		6-03-67	319.2(5)	180.8	062
		6-30-67	321.2(5)	178.8	
		7-04-67	325.2(5)	174.8	
		7-28-67	324.2(5)	175.8	
		7-30-67	324.2(5)	175.8	101
		8-05-67	323.2(5)	176.8	062
		8-29-67	328.2(5)	171.8	
		8-30-67	328.2(5)	171.8	101
		9-06-67	325.2(5)	174.8	062
		9-26-67	324.2(5)	175.8	
		9-30-67	325.2(5)	174.8	101
01S/12W-02H01S	506.7	10-27-66	408.0(5)	98.7	062
		10-27-66	355.0(1)	151.7	
		11-23-66	356.0(5)	150.7	
		11-23-66	408.0(1)	98.7	
		12-25-66	353.0(5)	153.7	
		1-26-67	388.0(1)	118.7	
		1-26-67	344.0(5)	162.7	
		2-22-67	391.0(1)	115.7	
		2-22-67	344.0(5)	162.7	
		4-19-67	374.0(1)	132.7	
		4-19-67	337.0(5)	169.7	
		5-25-67	375.0(1)	131.7	
		5-25-67	337.0(5)	169.7	
		6-22-67	341.0(1)	165.7	
		6-22-67	373.0(5)	133.7	
		7-18-67	380.0(1)	126.7	
		7-18-67	347.0(5)	159.7	
		8-16-67	384.0(1)	122.7	
		8-16-67	349.0(5)	157.7	
		9-15-67	349.0(5)	157.7	
		9-15-67	382.0(1)	124.7	
01S/12W-02H02S	518.0	10-31-66	362.0	156.0	062
		11-30-66	363.0	155.0	
		12-30-66	350.0	168.0	
		1-30-67	351.0	167.0	
		2-28-67	353.0	165.0	
		3-31-67	350.0	168.0	
		4-29-67	340.0	178.0	
		5-27-67	350.0	168.0	
		6-30-67	351.0	167.0	
		7-29-67	363.0	155.0	
		8-31-67	358.0	160.0	
		9-29-67	352.0	166.0	
01S/12W-02Q01S	478.9	11-22-66	328.0	150.9	101
		4-19-67	319.0(1)	159.9	
		7-01-67	323.0	155.9	
		8-01-67	325.0	153.9	
		9-01-67	322.0	156.9	
01S/12W-03A01S	305.0	11-02-66	116.0	189.0	101
		4-10-67	118.3	186.7	
01S/12W-03K01S	518.3	10-01-66	372.9(5)	145.4	101
		10-27-66	398.6(5)	119.7	062
		10-27-66	373.6(1)	144.7	
		11-01-66	372.9(5)	145.4	101
		11-23-66	373.6(5)	144.7	062
		12-01-66	367.9(5)	150.4	101
		12-23-66	368.6(5)	149.7	062
		12-23-66	393.6(1)	124.7	
		1-01-67	363.9(5)	154.4	101
		1-31-67	364.6(5)	153.7	062
		2-01-67	366.9(5)	151.4	101
		2-23-67	392.6(1)	125.7	062
		2-23-67	367.6(5)	150.7	
		3-01-67	362.9(5)	155.4	101
		3-22-67	387.6(1)	130.7	062
		3-22-67	363.6(5)	154.7	
		4-01-67	359.9(5)	158.4	101
		4-19-67	383.6(1)	134.7	062
		4-19-67	360.6(5)	157.7	
		5-01-67	362.9(5)	155.4	101
		5-25-67	387.6(1)	130.7	062
		5-25-67	363.6(5)	154.7	
		6-22-67	365.6(1)	152.7	
		6-22-67	390.6(5)	127.7	
		7-01-67	366.9(5)	151.4	101
		7-18-67	393.6(1)	124.7	062
		7-18-67	367.6(5)	150.7	
		8-01-67	370.9(5)	147.4	101
		8-16-67	399.6(1)	118.7	062
		8-16-67	371.6(5)	146.7	
		9-01-67	365.9(5)	152.4	101
		9-15-67	392.6(1)	125.7	062
		9-15-67	366.6(5)	151.7	
01S/12W-03M02S	560.6	11-22-66	456.7(5)	103.9	101
		4-19-67	453.7(5)	106.9	
		7-01-67	451.7(5)	108.9	

See page 117 for key to terms & abbreviations

TABLE C-I

GROUND WATER LEVELS AT WELLS

L A SAN GABRIEL RIVER HYDRO UNIT U-05.00

SAN GABRIEL VALLEY HYDRO SUBUNIT U-05.D0

MAIN SAN GABRIEL HYDRO SUBAREA U-05.D1

STATE WELL NUMBER	GROUND SURFACE ELEVATION IN FEET	DATE	GROUND SURFACE TO WATER SURFACE IN FEET	WATER SURFACE ELEVATION IN FEET	AGENCY SUPPLYING DATA
01S/12W-03M025 (CONT.)	560.6	8-01-67	451.7(5)	108.9	101
		9-01-67	453.7(5)	106.9	
01S/12W-10A01S	491.0	10-11-66	337.0(5)	154.0	062
		10-24-66	338.0(5)	153.0	
		10-30-66	338.0(5)	153.0	101
		11-08-66	336.0(5)	155.0	062
		11-27-66	335.0(5)	156.0	
		11-30-66	335.0(5)	156.0	101
		12-03-66	335.0(5)	156.0	062
		12-30-66	334.0(5)	157.0	101
		12-30-66	334.0(5)	157.0	062
		1-10-67	334.0(5)	157.0	
		1-27-67	332.0(5)	159.0	
		1-30-67	332.0(5)	159.0	101
		2-04-67	331.0(5)	160.0	062
		2-25-67	331.0(5)	160.0	
		2-28-67	331.0(5)	160.0	101
		3-04-67	331.0(5)	160.0	062
		3-27-67	331.0(5)	160.0	
		3-30-67	329.0(5)	162.0	101
		4-05-67	328.0(5)	163.0	062
		4-26-67	327.0(5)	164.0	
		4-30-67	327.0(5)	164.0	101
		5-03-67	327.0(5)	164.0	062
		5-26-67	330.0(5)	161.0	
		5-30-67	328.0(5)	163.0	101
		6-05-67	329.0(5)	162.0	062
		6-29-67	330.0(5)	161.0	
		7-02-67	330.0(5)	161.0	
		7-30-67	332.0(5)	159.0	101
		7-30-67	333.0(5)	158.0	062
		8-06-67	333.0(5)	158.0	
		8-26-67	333.0(5)	158.0	
		8-30-67	333.0(5)	158.0	101
		9-04-67	333.0(5)	158.0	062
		9-28-67	331.0(5)	160.0	
		9-30-67	331.0(5)	160.0	101
01S/12W-10E01S	534.6	10-04-66	376.2(5)	158.4	062
		10-21-66	377.8(5)	156.8	733
		10-30-66	376.2(5)	158.4	062
		11-05-66	376.2(5)	158.4	
		11-11-66	374.8(5)	159.8	733
		11-27-66	376.2(5)	158.4	062
		12-02-66	375.8(5)	158.8	733
		12-04-66	376.2(5)	158.4	062
		12-23-66	375.8(5)	158.8	733
		12-28-66	376.2(5)	158.4	062
		1-07-67	376.2(5)	158.4	
		1-13-67	374.8(5)	159.8	733
		1-27-67	376.2(5)	158.4	062
		2-03-67	375.8(5)	158.8	733
		2-05-67	376.2(5)	158.4	062
		2-24-67	374.8(5)	159.8	733
		2-26-67	376.2(5)	158.4	062
		3-04-67	373.2(5)	161.4	
		3-17-67	374.8(5)	159.8	733
		3-27-67	373.2(5)	161.4	062
		4-04-67	373.2(5)	161.4	
		4-07-67	372.8(5)	161.8	733
		4-27-67	373.2(5)	161.4	062
		4-28-67	372.8(5)	161.8	733
		5-04-67	371.2(5)	163.4	062
		5-19-67	372.8(5)	161.8	733
		5-28-67	371.2(5)	163.4	062
		6-05-67	371.2(5)	163.4	
		6-09-67	372.8(5)	161.8	733
		6-28-67	373.2(5)	161.4	062
		6-30-67	372.8(5)	161.8	733
		7-05-67	373.2(5)	161.4	062
		7-21-67	372.8(5)	161.8	733
		7-29-67	371.2(5)	163.4	062
		8-03-67	373.2(5)	161.4	
		8-11-67	372.8(5)	161.8	733
		8-23-67	376.2(5)	158.4	062
		9-04-67	376.2(5)	158.4	
		9-22-67	375.8(5)	158.8	733
		9-28-67	376.2(5)	158.4	062
01S/12W-10R01S	440.0	10-01-66	285.1(5)	154.9	062
		10-24-66	285.1(5)	154.9	
		10-30-66	285.1(5)	154.9	101
		11-07-66	285.1(5)	154.9	062
		11-29-66	282.1(5)	157.9	
		11-30-66	282.1(5)	157.9	101
		12-04-66	282.1(5)	157.9	062
		12-27-66	278.1(5)	161.9	
		12-30-66	280.1(5)	159.9	101
		1-05-67	280.1(5)	159.9	062
		1-29-67	278.1(5)	161.9	
		1-30-67	278.1(5)	161.9	101
		2-04-67	278.1(5)	161.9	062
		2-24-67	276.1(5)	163.9	
		2-28-67	276.1(5)	163.9	101
		3-05-67	276.1(5)	163.9	062
		3-26-67	276.1(9)	163.9	
		3-30-67	276.1(5)	163.9	101

SAN GABRIEL VALLEY HYDRO SUBUNIT U-05.D0

MAIN SAN GABRIEL HYDRO SUBAREA U-05.D1

STATE WELL NUMBER	GROUND SURFACE ELEVATION IN FEET	DATE	GROUND SURFACE TO WATER SURFACE IN FEET	WATER SURFACE ELEVATION IN FEET	AGENCY SUPPLYING DATA
01S/12W-10R01S (CONT.)	440.0	4-03-67	276.1(5)	163.9	062
		4-27-67	273.1(5)	166.9	062
		4-30-67	273.1(5)	166.9	101
		5-04-67	273.1(5)	166.9	062
		5-29-67	276.1(5)	163.9	
		5-30-67	276.1(5)	163.9	101
		6-05-67	256.1(5)	183.9	062
		6-24-67	256.1(5)	183.9	
		7-04-67	276.1(5)	163.9	
		7-30-67	280.1(5)	159.9	101
		7-30-67	280.1(5)	159.9	062
		8-04-67	278.1(5)	161.9	
		8-28-67	280.1(5)	159.9	
		8-30-67	280.1(5)	159.9	101
		9-04-67	280.1(5)	159.9	062
		9-25-67	280.1(5)	159.9	
		9-30-67	280.1(5)	159.9	101
01S/12W-11N025	402.0	10-05-66	283.4(1)	118.6	062
		10-26-66	285.4(1)	116.6	
		10-30-66	(1)		101
		11-04-66	285.4(1)	116.6	062
		11-29-66	278.4(1)	123.6	
		11-30-66	(1)		101
		12-08-66	242.4(5)	159.6	062
		12-28-66	272.4(1)	129.6	
		12-30-66	(1)		101
		1-03-67	272.4(1)	129.6	062
		1-20-67	242.4(5)	159.6	
		1-30-67	242.4	159.6	101
		2-07-67	235.4(5)	166.6	062
		2-28-67	237.4	164.6	101
		3-05-67	267.4(1)	134.6	062
		3-27-67	265.4(1)	136.6	
		3-30-67	(0)		101
		4-05-67	262.4(1)	139.6	062
		4-27-67	262.4(1)	139.6	
		4-30-67	(0)		101
		5-04-67	262.4(1)	139.6	062
		5-27-67	265.4(1)	136.6	
		5-30-67	(0)		101
		6-05-67	265.4(1)	136.6	062
		6-27-67	269.4(1)	132.6	
		7-04-67	267.4(1)	134.6	
		7-20-67	242.4(5)	159.6	
		7-30-67	242.4	159.6	101
		8-04-67	272.4(1)	129.6	062
		8-29-67	274.4(1)	127.6	
		9-06-67	274.4(1)	127.6	
		9-28-67	242.4(5)	159.6	
01S/12W-12C01S	435.7	10-31-66	277.0	158.7	062
		11-01-66	277.0(5)	158.7	101
		11-30-66	275.0	160.7	062
		12-30-66	266.0	169.7	
		1-30-67	264.0(5)	171.7	101
		1-30-67	264.0	171.7	062
		2-28-67	264.0(5)	171.7	101
		2-28-67	264.0	171.7	062
		3-31-67	261.0(5)	174.7	101
		3-31-67	261.0	174.7	062
		4-29-67	259.0(5)	176.7	101
		4-29-67	259.0	176.7	062
		5-27-67	260.0(5)	175.7	101
		5-27-67	260.0	175.7	062
		6-30-67	261.0	174.7	
		7-29-67	267.0	168.7	
		7-30-67	267.0(5)	168.7	101
		8-30-67	271.0(5)	164.7	
		8-31-67	271.0	164.7	062
		9-29-67	263.0	172.7	
		9-30-67	263.0(5)	172.7	101
01S/12W-13A01S	373.0	10-01-66	204.0(5)	169.0	101
		11-01-66	205.0(5)	168.0	
		1-01-67	195.0(5)	178.0	
		2-01-67	199.0(5)	174.0	
		3-01-67	195.0(5)	178.0	
		4-01-67	189.0(5)	184.0	
		5-01-67	190.0(5)	183.0	
		7-01-67	196.0(5)	177.0	
		8-01-67	190.0(5)	183.0	
01S/12W-13B01S	368.5	10-31-66	198.4	170.1	062
		11-30-66	195.4	173.1	
		12-30-66	192.4	176.1	
		1-30-67	190.4	178.1	
		2-28-67	190.4	178.1	
		3-31-67	187.4	181.1	
		4-29-67	185.4	183.1	
		5-27-67	188.4	180.1	
		6-30-67	188.4	180.1	
		7-29-67	191.4	177.1	
		8-31-67	192.4	176.1	
		9-29-67	192.4	176.1	
01S/12W-13M01S	355.8	10-12-66	179.6	176.2	733
		11-02-66	182.4	173.4	

See page 117 for key to terms & abbreviations

TABLE C-1

GROUND WATER LEVELS AT WELLS

L A SAN GABRIEL RIVER HYDRO UNIT U-05.00

SAN GABRIEL VALLEY HYDRO SUBUNIT U-05.D0

MAIN SAN GABRIEL HYDRO SUBAREA U-05.D1

STATE WELL NUMBER	GROUND SURFACE ELEVATION IN FEET	DATE	GROUND SURFACE TO WATER SURFACE IN FEET	WATER SURFACE ELEVATION IN FEET	AGENCY SUPPLYING DATA
01S/12W-13H01S (CONT.)	355.8	11-23-66	177.2	178.6	733
		12-14-66	175.7	180.1	
		1-04-67	175.2	180.6	
		1-25-67	173.5	182.3	
		2-15-67	171.4	184.4	
		3-08-67	171.7	184.1	
		3-29-67	169.6	186.2	
		4-19-67	167.6	188.2	
		5-10-67	167.1	188.7	
		5-31-67	166.3	189.5	
		6-21-67	169.4	186.4	
		7-12-67	171.8	184.0	
		8-02-67	173.2	182.6	
		9-13-67	172.7	183.1	
01S/12W-14D01S	425.0	10-13-66	262.0(5)	163.0	062
		10-27-66	262.0(5)	163.0	
		10-30-66	262.0(5)	163.0	101
		11-07-66	262.0(5)	163.0	062
		11-26-66	262.0(5)	163.0	
		11-30-66	262.0(5)	163.0	101
		12-04-66	260.0(5)	165.0	062
		12-28-66	260.0(5)	165.0	
		12-30-66	260.0(5)	165.0	101
		1-05-67	257.0(5)	168.0	062
		1-27-67	257.0(5)	168.0	
		1-30-67	257.0(5)	168.0	101
		2-06-67	257.0(5)	168.0	062
		2-26-67	255.0(5)	170.0	
		2-28-67	255.0(5)	170.0	101
		3-04-67	255.0(5)	170.0	062
		3-28-67	255.0(5)	170.0	101
		3-28-67	255.0(5)	170.0	062
		4-04-67	253.0(5)	172.0	
		4-28-67	253.0(5)	172.0	101
		4-29-67	253.0(5)	172.0	062
		5-04-67	253.0(5)	172.0	
		5-28-67	253.0(5)	172.0	101
		5-28-67	253.0(5)	172.0	062
		6-05-67	253.0(5)	172.0	
		6-25-67	253.0(5)	172.0	
		7-04-67	253.0(5)	172.0	
		7-29-67	255.0(5)	170.0	
		7-30-67	253.0(5)	172.0	101
		8-06-67	255.0(5)	170.0	062
		8-25-67	257.0(5)	168.0	
		8-30-67	257.0(5)	168.0	101
		9-03-67	255.0(5)	170.0	062
		9-28-67	255.0(5)	170.0	
		9-30-67	255.0(5)	170.0	101
01S/12W-14F01S	365.0	10-01-66	204.5(5)	160.5	062
		10-28-66	204.5(5)	160.5	
		10-30-66	204.5(5)	160.5	101
		11-09-66	204.5(5)	160.5	062
		11-25-66	202.5(5)	162.5	
		11-30-66	199.5(5)	165.5	101
		12-06-66	197.5(5)	167.5	062
		12-24-66	199.5(5)	165.5	
		12-30-66	199.5(5)	165.5	101
		1-05-67	199.5(5)	165.5	062
		1-29-67	195.5(5)	169.5	
		1-30-67	195.5(5)	169.5	101
		2-02-67	195.5(5)	169.5	062
		2-26-67	197.5(5)	167.5	
		2-28-67	197.5(5)	167.5	101
		3-03-67	195.5(5)	169.5	062
		3-28-67	195.5(5)	169.5	101
		3-28-67	193.5(5)	171.5	062
		4-24-67	193.5(5)	171.5	
		4-28-67	193.5(5)	171.5	101
		5-06-67	190.5(5)	174.5	062
		5-28-67	195.5(5)	169.5	101
		5-28-67	195.5(5)	169.5	062
		6-03-67	193.5(5)	171.5	
		6-25-67	195.5(5)	169.5	
		7-08-67	195.5(5)	169.5	
		7-30-67	197.5(5)	167.5	101
		7-31-67	197.5(5)	167.5	062
		8-04-67	199.5(5)	165.5	
		8-28-67	202.5(5)	162.5	
		8-30-67	202.5(5)	162.5	101
		9-04-67	199.5(5)	165.5	062
		9-28-67	197.5(5)	167.5	
		9-30-67	197.5(5)	167.5	101
01S/12W-14G01S	380.0	10-05-66	221.5(5)	158.5	062
		10-27-66	223.5(5)	156.5	
		10-30-66	223.5(5)	156.5	101
		11-06-66	221.5(5)	158.5	062
		11-29-66	217.5(5)	162.5	
		11-30-66	217.5(5)	162.5	101
		12-01-66	217.5(5)	162.5	062
		12-30-66	217.5(5)	162.5	101
		12-30-66	217.5(5)	162.5	062
		1-16-67	214.5(5)	165.5	
		1-28-67	214.5(5)	165.5	
		1-30-67	214.5(5)	165.5	101

SAN GABRIEL VALLEY HYDRO SUBUNIT U-05.D0

MAIN SAN GABRIEL HYDRO SUBAREA U-05.D1

STATE WELL NUMBER	GROUND SURFACE ELEVATION IN FEET	DATE	GROUND SURFACE TO WATER SURFACE IN FEET	WATER SURFACE ELEVATION IN FEET	AGENCY SUPPLYING DATA
01S/12W-14G01S (CONT.)	380.0	2-01-67	214.5(5)	165.5	062
		2-27-67	212.5(5)	167.5	062
		2-28-67	212.5(5)	167.5	101
		3-05-67	212.5(5)	167.5	062
		3-26-67	212.5(5)	167.5	
		3-28-67	212.5(5)	167.5	101
		4-05-67	207.5(5)	172.5	062
		4-27-67	207.5(5)	172.5	
		4-28-67	207.5(5)	172.5	101
		5-04-67	207.5(5)	172.5	062
		5-27-67	210.5(5)	169.5	
		5-28-67	210.5(5)	169.5	101
		6-02-67	207.5(5)	172.5	062
		6-29-67	212.5(5)	167.5	
		7-08-67	212.5(5)	167.5	
		7-28-67	212.5(5)	167.5	101
		7-29-67	216.5(5)	163.5	062
		8-05-67	214.5(5)	165.5	
		8-26-67	217.5(5)	162.5	
		8-28-67	217.5(5)	162.5	101
		9-10-67	217.5(5)	162.5	062
		9-28-67	212.5(5)	167.5	101
		9-28-67	212.5(5)	167.5	062
01S/12W-14H01S	358.0	11-02-66	156.3	201.7	101
		4-10-67	121.2	236.8	
01S/12W-24D01S	325.0	10-04-66	160.5(5)	164.5	062
		10-23-66	163.5(5)	161.5	
		10-30-66	160.5(5)	164.5	101
		11-06-66	158.5(5)	166.5	062
		11-27-66	153.5(5)	171.5	
		11-30-66	156.5(5)	168.5	101
		12-06-66	153.5(5)	171.5	062
		12-29-66	153.5(5)	171.5	
		12-30-66	153.5(5)	171.5	101
		1-03-67	153.5(5)	171.5	062
		1-26-67	151.5(5)	173.5	
		1-30-67	151.5(5)	173.5	101
		2-04-67	151.5(5)	173.5	062
		2-27-67	149.5(5)	175.5	
		2-28-67	149.5(5)	175.5	101
		3-04-67	149.5(5)	175.5	062
		3-26-67	149.5(5)	175.5	
		3-28-67	149.5(5)	175.5	101
		4-06-67	146.5(5)	178.5	062
		4-28-67	144.5(5)	180.5	101
		4-28-67	144.5(5)	180.5	062
		5-05-67	144.5(5)	180.5	
		5-28-67	149.5(5)	175.5	101
		5-28-67	149.5(5)	175.5	062
		6-03-67	146.5(5)	178.5	
		6-24-67	149.5(5)	175.5	
		7-08-67	151.5(5)	173.5	
		7-29-67	153.5(5)	171.5	
		7-30-67	153.5(5)	171.5	101
		8-05-67	153.5(5)	171.5	062
		8-25-67	156.5(5)	168.5	
		8-30-67	156.5(5)	168.5	101
		9-05-67	153.5(5)	171.5	062
		9-26-67	153.5(5)	171.5	
		9-30-67	153.5(5)	171.5	101
01S/12W-24E02S	308.0	10-15-66	152.0(5)	156.0	101
		11-01-66	160.0(5)	148.0	
		12-01-66	150.0(5)	158.0	
		1-01-67	145.0(5)	163.0	
		2-01-67	148.0(5)	160.0	
		3-01-67	148.0(5)	160.0	
		4-01-67	144.0(5)	164.0	
		5-01-67	140.0(5)	168.0	
		6-01-67	144.0(5)	164.0	
		7-01-67	141.0(5)	167.0	
		7-15-67	142.0	166.0	
		8-15-67	146.0	162.0	
		9-07-67	154.0	154.0	
01S/12W-24E04S	308.5	10-15-66	148.0(5)	160.5	101
		11-15-66	156.0(5)	152.5	
		12-01-66	145.0(5)	163.5	
		1-01-67	145.0(5)	163.5	
		2-01-67	144.0(5)	164.5	
		3-01-67	145.0(5)	163.5	
		4-01-67	140.1(5)	168.4	
		5-01-67	135.0(5)	173.5	
		6-01-67	142.0(5)	166.5	
		7-01-67	147.0(5)	161.5	
		7-21-67	139.5	169.0	
		8-15-67	145.0(5)	163.5	
		9-15-67	149.0(5)	159.5	
01S/12W-25B01S	262.2	10-17-66	102.0(5)	160.2	101
		11-17-66	94.0(5)	168.2	
		12-13-66	92.0(5)	170.2	
		1-01-67	108.0(5)	154.2	
		2-01-67	91.0(5)	171.2	
		3-01-67	100.0(5)	162.2	
		4-01-67	101.0(5)	161.2	

See page 117 for key to terms & abbreviations

TABLE C-I

GROUND WATER LEVELS AT WELLS

L A SAN GABRIEL RIVER HYDRO UNIT U-05.00

SAN GABRIEL VALLEY HYDRO SUBUNIT U-05.00
MAIN SAN GABRIEL HYDRO SUBAREA U-05.01

STATE WELL NUMBER	GROUND SURFACE ELEVATION IN FEET	DATE	GROUND SURFACE TO WATER SURFACE IN FEET	WATER SURFACE ELEVATION IN FEET	AGENCY SUPPLYING DATA
01S/12W-25B01S (CONT.)	262.2	5-01-67	109.0(5)	153.2	101
		6-01-67	111.0(5)	151.2	
		7-01-67	96.0(5)	166.2	
		8-01-67	101.0(5)	161.2	
		9-01-67	95.0(5)	167.2	
01S/12W-25B02S	262.0	10-17-66	96.5	165.5	101
		11-17-66	91.5	170.5	
		12-13-66	87.5	174.5	
		1-01-67	89.5	172.5	
		2-01-67	82.5	179.5	
		3-01-67	85.5	176.5	
		4-01-67	80.5	181.5	
		5-01-67	87.5	174.5	
		6-01-67	90.5	171.5	
		7-01-67	91.5	170.5	
		8-01-67	94.5	167.5	
		9-01-67	87.5	174.5	
01S/12W-25B03S	266.0	10-07-66	110.0(5)	156.0	101
		11-01-66	109.0(5)	157.0	
		11-15-66	98.0(5)	168.0	
		12-01-66	89.0(5)	177.0	
		1-07-67	93.0(5)	173.0	
		2-07-67	84.0(5)	182.0	
		3-07-67	98.0(5)	168.0	
		4-01-67	92.0(5)	174.0	
		5-01-67	86.0(5)	180.0	
		6-01-67	96.0(5)	170.0	
		7-01-67	109.0(5)	157.0	
		8-21-67	105.0(5)	161.0	
		9-21-67	98.0(5)	168.0	
01S/12W-25B05S	265.0	10-01-66	108.0(5)	157.0	101
		11-07-66	113.0(5)	152.0	
		12-01-66	88.0(5)	177.0	
		1-01-67	94.0(5)	171.0	
		2-01-67	98.0(5)	167.0	
		3-01-67	93.0(5)	172.0	
		4-01-67	93.0(5)	172.0	
		5-01-67	85.0(5)	180.0	
		6-01-67	94.0(5)	171.0	
		7-01-67	110.0(5)	155.0	
		8-21-67	105.0(5)	160.0	
		9-21-67	101.0(5)	164.0	
01S/12W-25B07S	259.0	10-17-66	91.5(5)	167.5	101
		11-17-66	80.5(5)	178.5	
		12-13-66	76.5(5)	182.5	
		1-01-67	79.5(5)	179.5	
		2-01-67	73.5(5)	185.5	
		3-01-67	69.5(5)	189.5	
		4-01-67	65.5(5)	193.5	
		5-01-67	66.5(5)	192.5	
		6-01-67	76.5(5)	182.5	
		7-01-67	79.5(5)	179.5	
		8-01-67	81.5(5)	177.5	
		9-01-67	76.5(5)	182.5	
01S/12W-25B08S	258.0	10-17-66	89.5(5)	168.5	101
		11-17-66	83.5(5)	174.5	
		12-13-66	80.5(5)	177.5	
		1-01-67	82.5(5)	175.5	
		2-01-67	78.5(5)	179.5	
		3-01-67	82.5(5)	175.5	
		4-01-67	79.5(5)	178.5	
		5-01-67	80.5(5)	177.5	
		6-01-67	85.5(5)	172.5	
		7-01-67	90.5(5)	167.5	
		8-01-67	92.5(5)	165.5	
		9-01-67	84.5(5)	173.5	
01S/12W-25B10S	262.5	10-01-66	115.5(5)	147.0	101
		10-21-66	99.5(5)	163.0	
		11-15-66	138.5(5)	124.0	
		12-01-66	87.5(5)	175.0	
		1-01-67	98.5(5)	164.0	
		2-01-67	96.5(5)	166.0	
		3-01-67	92.5(5)	170.0	
		4-01-67	91.5(5)	171.0	
		5-01-67	76.5(5)	186.0	
		6-01-67	111.5(5)	151.0	
		7-01-67	109.5(5)	153.0	
		8-15-67	114.5(5)	148.0	
		9-07-67	104.5(5)	158.0	
01S/12W-25B12S	267.0	10-17-66	101.5(5)	165.5	101
		11-17-66	94.5(5)	172.5	
		12-13-66	92.5(5)	174.5	
		1-01-67	90.5(5)	176.5	
		2-01-67	84.5(5)	182.5	
		3-01-67	91.5(5)	175.5	
		4-01-67	89.5(5)	177.5	
		5-01-67	89.5(5)	177.5	
		6-01-67	97.5(5)	169.5	
		7-01-67	99.5(5)	167.5	
		8-01-67	99.5(5)	167.5	
		9-01-67	94.5(5)	172.5	

SAN GABRIEL VALLEY HYDRO SUBUNIT U-05.00
MAIN SAN GABRIEL HYDRO SUBAREA U-05.01

STATE WELL NUMBER	GROUND SURFACE ELEVATION IN FEET	DATE	GROUND SURFACE TO WATER SURFACE IN FEET	WATER SURFACE ELEVATION IN FEET	AGENCY SUPPLYING DATA
01S/12W-25G03S	254.0	10-17-66	89.5(5)	164.5	101
		11-17-66	81.5(5)	172.5	
		12-13-66	80.5(5)	173.5	
		1-01-67	80.5(5)	173.5	
		2-01-67	76.5(5)	177.5	
		3-01-67	77.5(5)	176.5	
		4-01-67	72.5(5)	181.5	
		5-01-67	75.5(5)	178.5	
		6-01-67	79.5(5)	174.5	
		7-01-67	85.5(5)	168.5	
		8-01-67	84.5(5)	169.5	
		9-01-67	80.5(5)	173.5	
01S/12W-25G04S	257.0	10-17-66	86.5(5)	170.5	101
		11-17-66	82.5(5)	174.5	
		12-13-66	80.5(5)	176.5	
		1-01-67	78.5(5)	178.5	
		2-01-67	76.5(5)	180.5	
		3-01-67	76.5(5)	180.5	
		4-01-67	74.5(5)	182.5	
		5-01-67	74.5(5)	182.5	
		6-01-67	78.5(5)	178.5	
		7-01-67	78.5(5)	178.5	
		8-01-67	81.5(5)	175.5	
		9-01-67	73.5(5)	183.5	
01S/12W-36A06S	228.0	10-25-66	40.0(5)	188.0	101
		11-15-66	40.0(5)	188.0	
		12-19-66	36.0(5)	192.0	
		1-20-67	32.0(5)	196.0	
		2-23-67	36.0(5)	192.0	
		3-20-67	32.0(5)	196.0	
		4-19-67	31.0(5)	197.0	
		5-19-67	33.0(5)	195.0	
		6-15-67	32.0(5)	196.0	
		7-19-67	32.0(5)	196.0	
		8-16-67	34.0(5)	194.0	
		9-19-67	30.0(5)	198.0	
01S/12W-36A08S	231.0	10-25-66	39.0(5)	192.0	101
		11-15-66	39.0(5)	192.0	
		12-19-66	37.0(5)	194.0	
		1-20-67	33.0(5)	198.0	
		2-23-67	37.0(5)	194.0	
		3-20-67	33.0(5)	198.0	
		4-19-67	32.0(5)	199.0	
		5-19-67	34.0(5)	197.0	
		6-15-67	33.0(5)	198.0	
		7-19-67	33.0(5)	198.0	
		8-16-67	35.0(5)	196.0	
		9-19-67	31.0(5)	200.0	
01S/13W-10M02S	350.0	10-25-66	47.1	302.9	200
		11-23-66	45.9	304.1	
		12-21-66	45.1	304.9	
		1-25-67	44.4	305.6	
		2-17-67	43.5	306.5	
		3-21-67	43.0	307.0	
		4-26-67	42.2	307.8	
		6-20-67	41.7	308.3	
		7-26-67	41.4	308.6	
		8-30-67	41.3	308.7	
		9-27-67	40.7	309.3	
01S/13W-10M03S	349.0	10-25-66	46.0	303.0	200
		11-23-66	44.8	304.2	
		1-25-67	43.3	305.7	
		2-17-67	42.4	306.6	
		3-21-67	41.9	307.1	
		4-26-67	41.1	307.9	
		6-20-67	40.6	308.4	
		7-26-67	40.4	308.6	
		8-30-67	40.3	308.7	
		9-27-67	39.8	309.2	
02S/09W-03P03S	718.0	11-16-66	34.5	683.5	101
		4-17-67	29.9	688.1	
02S/09W-04E01S	608.5	11-14-66	29.4	579.1	101
		4-17-67	28.8(3)	579.7	
02S/09W-04E02S	609.0	11-14-66	29.2	579.8	101
		4-17-67	23.4	585.6	
02S/09W-04G01S	620.0	11-16-66	54.3	565.7	101
		4-17-67	43.0	577.0	
02S/09W-04G02S	621.0	11-16-66	50.3(1)	570.7	101
		4-17-67	48.9(1)	572.1	
02S/09W-04L01S	604.0	11-14-66	43.3	560.7	101
		4-17-67	34.7	569.3	
02S/09W-05M01S	580.0	11-14-66	7.2	572.8	101
		4-20-67	3.9	576.1	
02S/09W-05N04S	560.0	11-14-66	3.2	556.8	101

See page 117 for key to terms & abbreviations

TABLE C-1

GROUND WATER LEVELS AT WELLS

L A SAN GABRIEL RIVER HYDRO UNIT U-05.00

SAN GABRIEL VALLEY HYDRO SUBUNIT U-05.D0
MAIN SAN GABRIEL HYDRO SUBAREA U-05.D1

STATE WELL NUMBER	GROUND SURFACE ELEVATION IN FEET	DATE	GROUND SURFACE TO WATER SURFACE IN FEET	WATER SURFACE ELEVATION IN FEET	AGENCY SUPPLYING DATA
02S/09W-05N04S (CONT.)	560.0	4-20-67	.8	559.2	101
02S/09W-07Q03S	500.0	11-14-66	27.6	472.4	101
		4-20-67	26.1	473.9	
02S/09W-07R03S	521.5	10-03-66	31.3	490.2	101
		11-02-66	30.5	491.0	
		12-13-66	27.6	493.9	
		2-02-67	25.1	496.4	
02S/09W-08P01S	548.0	11-14-66	41.4	506.6	101
		4-20-67	36.4	511.6	
02S/09W-09J02S	687.0	11-16-66	18.3	668.7	101
		4-17-67	14.6	672.4	
02S/09W-09Q01S	638.0	11-16-66	15.5	622.5	101
		4-17-67	14.3	623.7	
02S/09W-16D01S	618.0	11-14-66	18.5	599.5	101
		4-20-67	18.3	599.7	
02S/09W-17H02S	583.0	11-14-66	18.5	564.5	101
		4-20-67	11.8	571.2	
02S/09W-18D05S	475.0	11-14-66	19.0	456.0	101
		4-20-67	17.8	457.2	
02S/10W-06P02S	308.0	10-20-66	23.6	284.4	733
		11-10-66	21.9	286.1	
		12-01-66	21.4	286.6	
		12-22-66	22.3	285.7	
		1-12-67	22.1	285.9	
		2-02-67	21.0	287.0	
		2-23-67	20.4	287.6	
		3-16-67	19.7	288.3	
		4-06-67	21.2	286.8	
		4-27-67	20.7	287.3	
		5-18-67	20.1	287.9	
		6-08-67	21.0	287.0	
		6-29-67	21.4	286.6	
		7-20-67	22.0	286.0	
		8-10-67	22.2	285.8	
		9-21-67	21.9	286.1	
02S/10W-07C02S	314.2	11-09-66	50.6	263.6	101
		4-18-67	34.0	280.2	
02S/10W-08E01S	327.0	10-20-66	26.8	300.2	733
		11-10-66	25.2	301.8	
		12-01-66	24.8	302.2	
		12-22-66	25.5	301.5	
		1-12-67	25.1	301.9	
		2-02-67	24.2	302.8	
		2-23-67	23.6	303.4	
		3-16-67	21.9	305.1	
		4-06-67	23.7	303.3	
		4-28-67	23.4	303.6	
		5-18-67	22.9	304.1	
		6-08-67	23.6	303.4	
		6-29-67	23.2	303.8	
		7-20-67	25.4	301.6	
		8-10-67	23.8	303.2	
		9-21-67	25.8	301.2	
02S/10W-08L01S	342.0	12-13-66	34.3(5)	307.7	101
		3-01-67	33.3(5)	308.7	
		5-03-67	24.3(5)	317.7	
		7-20-67	111.3(1)	230.7	
		9-22-67	102.3(1)	239.7	
02S/10W-09Q07S	375.0	11-09-66	45.7	329.3	101
		4-18-67	34.0	341.0	
02S/10W-10R04S	397.7	11-09-66	36.6	361.1	101
		4-20-67	4.0(3)	393.7	
		4-26-67	33.4	364.3	
02S/10W-11K01S	444.0	11-09-66	39.7	404.3	101
		4-20-67	38.9	405.1	
02S/10W-11M01S	404.0	11-09-66	(6)		101
02S/10W-13A02S	480.0	11-14-66	23.4	456.6	101
		4-20-67	22.9	457.1	
02S/10W-13E01S	453.0	11-14-66	12.1	440.9	101
		4-20-67	10.6	442.4	
02S/10W-13F02S	453.0	11-14-66	10.8	442.2	101
		4-20-67	8.9	444.1	
02S/10W-13F03S	454.0	11-14-66	14.7(1)	439.3	101
		4-26-67	10.2	443.8	
02S/10W-13G03S	450.0	11-14-66	15.5	434.5	101
		4-20-67	13.9	436.1	

SAN GABRIEL VALLEY HYDRO SUBUNIT U-05.D0
MAIN SAN GABRIEL HYDRO SUBAREA U-05.D1

STATE WELL NUMBER	GROUND SURFACE ELEVATION IN FEET	DATE	GROUND SURFACE TO WATER SURFACE IN FEET	WATER SURFACE ELEVATION IN FEET	AGENCY SUPPLYING DATA
02S/10W-14G01S	425.0	11-09-66	13.5	411.5	101
		4-20-67	13.9	411.1	
02S/10W-14G02S	420.0	11-09-66	15.4	404.6	101
		4-20-67	13.5	406.5	
02S/10W-14L03S	434.0	11-09-66	17.6	416.4	101
		4-19-67	(6)		
02S/10W-14M01S	431.0	11-09-66	18.9	412.1	101
		4-19-67	17.0	414.0	
02S/10W-14M02S	432.0	11-09-66	20.8	411.2	101
		4-19-67	(6)		
02S/10W-15D01S	390.5	11-09-66	36.0	354.5	101
		4-18-67	(6)		
02S/10W-15F04S	453.0	11-14-66	13.3	439.7	101
		4-20-67	10.1	442.9	
02S/10W-15H01S	419.0	11-09-66	19.3	399.7	101
		4-19-67	17.0	402.0	
02S/10W-15H02S	420.0	11-09-66	18.8	401.2	101
		4-19-67	16.5	403.5	
02S/10W-15K01S	424.0	11-09-66	19.3	404.7	101
		4-19-67	16.7	407.3	
02S/10W-15L01S	421.0	11-09-66	18.9	402.1	101
		4-19-67	17.3	403.7	
02S/10W-23G02S	482.0	11-09-66	28.6	453.4	101
		4-20-67	24.6	457.4	
02S/11W-01B01S	291.0	11-09-66	52.9	238.1	101
		4-20-67	42.2	248.8	
02S/11W-01R01S	187.4	10-24-66	11.7	175.7	101
		11-28-66	10.2	177.2	
		12-27-66	8.6	178.8	
		1-30-67	7.7	179.7	
		2-27-67	10.5	176.9	
		3-27-67	10.4	177.0	
		4-24-67	8.6	178.8	
		5-22-67	6.9	180.5	
		6-26-67	8.6	178.8	
		7-24-67	10.3	177.1	
		8-28-67	7.1	180.3	
		9-25-67	9.8	177.6	
02S/11W-01R02S	198.6	10-24-66	23.0	175.6	101
		11-28-66	21.5	177.1	
		12-27-66	19.5	179.1	
		1-30-67	18.9	179.7	
		2-27-67	21.6	177.0	
		3-27-67	21.6	177.0	
		4-24-67	19.6	179.0	
		5-22-67	17.6	181.0	
		6-26-67	19.9	178.7	
		7-24-67	21.5	177.1	
		8-28-67	18.4	180.2	
		9-25-67	(9)		
02S/11W-03D07S	252.5	11-01-66	21.2	231.3	101
		4-17-67	20.0	232.5	
02S/11W-04A02S	247.5	12-19-66	(0)		101
		7-18-67	24.5	223.0	
		7-26-67	(0)		
02S/11W-04L01S	233.0	10-24-66	34.2	198.8	101
		11-28-66	32.9	200.1	
		12-27-66	32.0	201.0	
		1-30-67	30.4	202.6	
		2-27-67	29.5	203.5	
		3-27-67	28.9	204.1	
		4-24-67	27.5	205.5	
		5-22-67	28.7	204.3	
		6-26-67	28.4	204.6	
		7-24-67	29.3	203.7	
		8-28-67	30.7	202.3	
		9-25-67	28.9	204.1	
02S/11W-04M03S	218.0	12-02-66	22.0	196.0	101
		2-22-67	15.0	203.0	
		5-02-67	129.0(1)	89.0	
		6-06-67	14.0	204.0	
		7-18-67	132.5(1)	85.5	
		9-19-67	137.0(1)	81.0	
02S/11W-04N01S	225.0	10-24-66	(1)		101
		11-01-66	27.5	197.5	
		11-28-66	27.0	198.0	
		12-27-66	24.9	200.1	
		1-30-67	23.4	201.6	

See page 117 for key to terms & abbreviations

TABLE C-1

GROUND WATER LEVELS AT WELLS

L A SAN GABRIEL RIVER HYDRO UNIT U-05.00

SAN GABRIEL VALLEY HYDRO SUBUNIT U-05.D0

MAIN SAN GABRIEL HYDRO SUBAREA U-05.D1

STATE WELL NUMBER	GROUND SURFACE ELEVATION IN FEET	DATE	GROUND SURFACE TO WATER SURFACE IN FEET	WATER SURFACE ELEVATION IN FEET	AGENCY SUPPLYING DATA
02S/11W-04N01S (CONT.)	225.0	2-27-67	23.5	201.5	101
		3-27-67	23.1	201.9	
		4-24-67	21.9	203.1	
		5-22-67	22.8	202.2	
		6-26-67	26.6(4)	198.4	
		7-24-67	26.5	198.5	
		8-28-67	31.7	193.3	
		9-25-67	23.3	201.7	
02S/11W-05A03S	212.4	10-24-66	6.3	206.1	101
		11-28-66	5.2	207.2	
		12-27-66	4.8	207.6	
		1-30-67	3.6	208.8	
		2-27-67	4.3	208.1	
		3-27-67	4.0	208.4	
		4-24-67	3.3	209.1	
		5-22-67	4.0	208.4	
		6-26-67	3.7	208.7	
		7-24-67	4.3	208.1	
		8-28-67	4.9	207.5	
		9-25-67	4.8	207.6	
02S/11W-05B11S	222.5	11-01-66	20.2	202.3	101
		4-12-67	16.5	206.0	
02S/11W-05B13S	223.0	11-01-66	20.3	202.7	101
		4-12-67	(4)		
02S/11W-05E02S	209.8	10-12-66	14.4	195.4	733
		11-02-66	13.6	196.2	
		11-23-66	13.1	196.7	
		12-14-66	10.9	198.9	
		1-04-67	11.2	198.6	
		1-25-67	9.4	200.4	
		2-15-67	10.1	199.7	
		3-08-67	10.4	199.4	
		3-29-67	10.1	199.7	
		4-19-67	10.1	199.7	
		5-10-67	10.5	199.3	
		5-31-67	9.5	200.3	
		6-21-67	9.8	200.0	
		7-12-67	10.2	199.6	
		8-02-67	15.9	193.9	
		8-09-67	16.3	193.5	
		8-16-67	16.6	193.2	
		9-13-67	10.2	199.6	
02S/11W-05F01S	216.0	11-01-66	(4)		101
		4-12-67	3.6	212.4	
02S/11W-05F03S	217.0	10-24-66	9.4	207.6	101
		11-28-66	9.5	207.5	
		12-27-66	8.3	208.7	
		1-30-67	7.7	209.3	
		2-27-67	8.3	208.7	
		3-27-67	7.6	209.4	
		4-24-67	6.0	211.0	
		5-22-67	6.6	210.4	
		6-26-67	6.4	210.6	
		7-24-67	9.6	207.4	
		8-28-67	6.2	210.8	
		9-25-67	8.4	208.6	
02S/11W-05G02S	214.0	10-03-66	23.5	190.5	101
		11-07-66	23.5	190.5	
		11-14-66	19.0(5)	195.0	
		11-21-66	25.5	188.5	
		12-05-66	18.0(5)	196.0	
		12-12-66	21.5	192.5	
		1-03-67	20.5	193.5	
		1-09-67	18.0(5)	196.0	
		2-13-67	20.5	193.5	
		3-13-67	16.5	197.5	
		3-20-67	15.0(5)	199.0	
		4-10-67	15.0(5)	199.0	
		4-25-67	18.5	195.5	
		5-15-67	16.5	197.5	
		5-22-67	15.0(5)	199.0	
		6-12-67	16.5	197.5	
		6-19-67	12.0(5)	202.0	
		8-07-67	16.0(5)	198.0	
		8-28-67	20.5	193.5	
		9-18-67	18.5	195.5	
02S/11W-05G04S	211.0	12-20-66	(0)		101
		12-26-66	19.0	192.0	
		1-09-67	19.0	192.0	
		6-19-67	12.0	199.0	
		6-26-67	13.0	198.0	
		7-17-67	15.0	196.0	
		7-24-67	15.0	196.0	
02S/11W-05G05S	210.0	10-03-66	17.4	192.6	101
		4-25-67	35.4	174.6	
		6-19-67	10.4	199.6	
		7-24-67	13.4	196.6	
		9-04-67	10.4	199.6	

SAN GABRIEL VALLEY HYDRO SUBUNIT U-05.D0

MAIN SAN GABRIEL HYDRO SUBAREA U-05.D1

STATE WELL NUMBER	GROUND SURFACE ELEVATION IN FEET	DATE	GROUND SURFACE TO WATER SURFACE IN FEET	WATER SURFACE ELEVATION IN FEET	AGENCY SUPPLYING DATA
02S/11W-05G06S	213.0	11-01-66	8.2	204.8	101
		4-12-67	4.7	208.3	
02S/11W-05J02S	215.0	11-02-66	33.0	182.0	101
		4-17-67	14.8	200.2	
02S/11W-05J03S	213.0	12-08-66	15.5(5)	197.5	101
		2-22-67	9.5(5)	203.5	
		5-02-67	45.5(1)	167.5	
		6-06-67	47.5(1)	165.5	
		7-18-67	61.5(1)	151.5	
		9-19-67	53.5(1)	159.5	
02S/11W-05J09S	214.0	12-08-66	17.0(5)	197.0	101
		2-22-67	17.0(5)	197.0	
		5-02-67	14.5(5)	199.5	
		6-06-67	17.0(5)	197.0	
		7-18-67	37.5(1)	176.5	
		9-19-67	38.0(1)	176.0	
02S/11W-05K01S	209.5	10-03-66	16.0	193.5	101
		10-31-66	31.0	178.5	
		11-07-66	41.0	168.5	
		11-21-66	15.0	194.5	
		12-12-66	15.0	194.5	
		1-09-67	17.0	192.5	
		2-13-67	15.0	194.5	
		3-20-67	12.0	197.5	
		4-25-67	12.0	197.5	
		5-29-67	13.0	196.5	
		6-26-67	13.0	196.5	
		7-17-67	16.0	193.5	
		8-28-67	13.0	196.5	
02S/11W-05K02S	215.0	12-08-66	17.5(5)	197.5	101
		2-22-67	11.5(5)	203.5	
		5-02-67	14.5(5)	200.5	
		6-06-67	16.5(5)	198.5	
		7-18-67	19.5(1)	195.5	
		9-19-67	20.5(1)	194.5	
02S/11W-05L01S	212.5	10-05-66	12.0	200.5	733
		10-12-66	11.0	201.5	
		10-19-66	14.0	198.5	
		10-24-66	14.1	198.4	
		10-26-66	14.7	197.8	
		11-02-66	14.6	197.9	
		11-09-66	13.6	198.9	
		11-16-66	13.4	199.1	
		11-23-66	13.4	199.1	
		11-28-66	13.6	198.9	
		11-30-66	13.4	199.1	
		12-07-66	11.3	201.2	
		12-14-66	12.4	200.1	
		12-21-66	12.4	200.1	
		12-28-66	12.7	199.8	101
		1-04-67	12.7	199.8	733
		1-11-67	13.3	199.2	
		1-18-67	13.0	199.5	
		1-23-67	12.2	200.3	
		1-25-67	10.3	202.2	
		2-01-67	11.4	201.1	
		2-08-67	11.6	200.9	
		2-15-67	11.9	200.6	
		2-22-67	11.7	200.8	
		2-27-67	11.6	200.9	
		3-01-67	12.1	200.4	
		3-08-67	12.3	200.2	
		3-15-67	11.4	201.1	
		3-22-67	11.7	200.8	
		3-27-67	11.8	200.7	
		3-29-67	11.5	201.0	
		4-05-67	11.2	201.3	
		4-12-67	11.2	201.3	
		4-19-67	11.2	201.3	
		4-24-67	10.8	201.7	
		4-26-67	11.0	201.5	
		5-03-67	10.9	201.6	
		5-10-67	10.6	201.9	
		5-17-67	11.7	200.8	
		5-22-67	11.6	200.9	
		5-24-67	11.6	200.9	
		5-31-67	11.2	201.3	
		6-07-67	11.6	200.9	
		6-14-67	11.0	201.5	
		6-21-67	11.4	201.1	
		6-26-67	11.4	201.1	
		6-28-67	11.7	200.8	
		7-05-67	11.4	201.1	
		7-12-67	12.0	200.5	
		7-19-67	12.2	200.3	
		7-24-67	12.4	200.1	
		7-26-67	12.7	199.8	
		8-23-67	13.1	199.4	
		8-30-67	13.6	198.9	
		9-06-67	12.9	199.6	
		9-13-67	13.2	199.3	
		9-20-67	13.2	199.3	

See page 117 for key to terms & abbreviations

TABLE C-I

GROUND WATER LEVELS AT WELLS

L A SAN GABRIEL RIVER HYDRO UNIT U-05.00

SAN GABRIEL VALLEY HYDRO SUBUNIT U-05.00
MAIN SAN GABRIEL HYDRO SUBAREA U-05.01

STATE WELL NUMBER	GROUND SURFACE ELEVATION IN FEET	DATE	GROUND SURFACE TO WATER SURFACE IN FEET	WATER SURFACE ELEVATION IN FEET	AGENCY SUPPLYING DATA
02S/11W-05L01S	212.5	9-25-67	12.9	199.6	733
(CONT.)		9-27-67	12.9	199.6	
02S/11W-05N04S	203.2	10-24-66	12.5	190.7	733
		11-28-66	11.9	191.3	
		12-28-66	15.8	187.4	101
		1-23-67	12.2	191.0	733
		2-27-67	11.9	191.3	
		3-27-67	11.7	191.5	
		4-24-67	11.2	192.0	
		5-22-67	11.4	191.8	
		6-26-67	11.5	191.7	
		7-24-67	11.8	191.4	
		9-25-67	12.7	190.5	
02S/11W-05N05S	199.7	11-01-66	15.8	183.9	101
		4-12-67	13.6	186.1	
		5-16-67	13.5	186.2	
		5-22-67	18.7(3)	181.0	
		5-31-67	13.7	186.0	
		6-05-67	13.9	185.8	
		6-12-67	13.9	185.8	
		6-19-67	14.1	185.6	
		6-26-67	14.0	185.7	
		7-05-67	14.3	185.4	
		7-10-67	14.3	185.4	
		7-17-67	14.3	185.4	
		7-24-67	14.6	185.1	
		7-31-67	14.9	184.8	
		8-07-67	15.0	184.7	
		8-14-67	15.3	184.4	
		8-21-67	15.4	184.3	
		8-28-67	15.5	184.2	
		9-06-67	(1)		
		9-12-67	15.7	184.0	
		9-18-67	(1)		
		9-25-67	16.0	183.7	
02S/11W-05P01S	202.0	10-24-66	(3)		101
		11-28-66	(3)		
		12-27-66	5.8	196.2	
		1-30-67	4.5	197.5	
		2-27-67	4.7	197.3	
		3-27-67	3.6	198.4	
		4-24-67	3.4	198.6	
		6-26-67	4.0	198.0	
		7-24-67	(3)		
		8-28-67	(3)		
		9-25-67	(3)		
02S/11W-05P02S	205.0	10-24-66	(7)		101
		11-28-66	(7)		
		12-27-66	(7)		
		1-30-67	(7)		
		2-27-67	(7)		
		3-27-67	(7)		
		4-24-67	(7)		
		5-22-67	(7)		
		6-26-67	(7)		
		7-24-67	(7)		
		8-28-67	(7)		
		9-25-67	(7)		
02S/11W-05P03S	206.5	10-24-66	14.1	192.4	101
		11-28-66	13.5	193.0	
		12-27-66	12.5	194.0	
		1-30-67	11.5	195.0	
		2-27-67	12.0	194.5	
		3-27-67	11.7	194.8	
		4-24-67	11.2	195.3	
		5-22-67	12.6	193.9	
		6-26-67	11.3	195.2	
		7-24-67	11.9	194.6	
		8-28-67	12.4	194.1	
		9-25-67	12.7	193.8	
02S/11W-05Q04S	213.0	12-08-66	15.0(5)	198.0	101
		2-22-67	12.0(5)	201.0	
		5-02-67	14.0(5)	199.0	
		6-06-67	16.0(5)	197.0	
		7-18-67	142.0(1)	71.0	
		9-19-67	145.0(1)	68.0	
02S/11W-05Q05S	210.1	10-24-66	13.6	196.5	101
		11-28-66	12.7	197.4	
		12-27-66	12.1	198.0	
		1-30-67	11.1	199.0	
		2-27-67	11.5	198.6	
		3-27-67	11.4	198.7	
		4-24-67	10.8	199.3	
		5-22-67	11.3	198.8	
		6-26-67	10.8	199.3	
		7-24-67	11.9	198.2	
		8-28-67	12.2	197.9	
		9-25-67	12.2	197.9	
02S/11W-05Q06S	209.3	10-24-66	12.5	196.8	101
		11-28-66	11.5	197.8	

SAN GABRIEL VALLEY HYDRO SUBUNIT U-05.00
MAIN SAN GABRIEL HYDRO SUBAREA U-05.01

STATE WELL NUMBER	GROUND SURFACE ELEVATION IN FEET	DATE	GROUND SURFACE TO WATER SURFACE IN FEET	WATER SURFACE ELEVATION IN FEET	AGENCY SUPPLYING DATA
02S/11W-05Q06S	209.3	12-27-66	11.0	198.3	101
(CONT.)		1-30-67	10.2	199.1	
		2-27-67	10.6	198.7	
		3-27-67	10.4	198.9	
		4-24-67	9.8	199.5	
		5-22-67	10.2	199.1	
		6-26-67	9.9	199.4	
		7-24-67	10.9	198.4	
		8-24-67	11.3	198.0	
		9-25-67	10.8	198.5	
02S/11W-05R03S	207.0	11-01-66	15.7	191.3	101
		4-17-67	10.0	197.0	
02S/11W-05R04S	214.0	10-24-66	17.1	196.9	101
		11-28-66	16.0	198.0	
		12-27-66	15.2	198.8	
		1-30-67	14.3	199.7	
		2-27-67	14.6	199.4	
		3-27-67	14.4	199.6	
		4-24-67	13.7	200.3	
		5-22-67	14.2	199.8	
		6-26-67	14.1	199.9	
		7-24-67	59.2	154.8	
		8-28-67	15.5	198.5	
		9-25-67	14.9	199.1	
02S/11W-06A01S	209.6	10-24-66	9.9	199.7	101
		11-28-66	9.1	200.5	
		12-27-66	8.1	201.5	
		1-30-67	7.1	202.5	
		2-27-67	7.3	202.3	
		3-27-67	7.2	202.4	
		4-13-67	6.7	202.9	
		4-24-67	6.4	203.2	
		5-22-67	6.8	202.8	
		6-26-67	6.8	202.8	
		7-24-67	7.7	201.9	
		8-08-67	7.7	201.9	
		8-28-67	8.0	201.6	
		9-25-67	8.5	201.1	
02S/11W-06A02S	210.0	11-01-66	(5)		101
		2-14-67	9.1	200.9	
		2-27-67	9.2	200.8	
		3-27-67	9.1	200.9	
		4-12-67	8.6	201.4	
02S/11W-06B01S	203.0	11-02-66	10.2	192.8	101
		4-10-67	8.5	194.5	
02S/11W-06B03S	196.2	10-24-66	3.8	192.4	101
		4-10-67	3.6	192.6	
02S/11W-06H02S	207.7	10-10-66	10.9	196.8	101
		10-24-66	11.8	195.9	
		11-28-66	11.3	196.4	
		12-27-66	10.1	197.6	
		1-09-67	10.9	196.8	
		1-30-67	8.7	199.0	
		2-14-67	9.1	198.6	
		2-27-67	9.5	198.2	
		3-06-67	9.6	198.1	
		3-27-67	9.0	198.7	
		4-20-67	8.6	199.1	
		4-24-67	8.3	199.4	
		5-15-67	7.2	200.5	
		5-22-67	8.9	198.8	
		6-12-67	8.8	198.9	
		6-26-67	9.0	198.7	
		7-12-67	9.2	198.5	
		7-24-67	9.7	198.0	
		8-13-67	10.6	197.1	
		8-28-67	10.6	197.1	
		9-11-67	11.1	196.6	
		9-25-67	11.0	196.7	
02S/11W-08A02S	218.0	11-01-66	18.4(4)	199.6	101
		4-17-67	13.8	204.2	
02S/11W-08B01S	217.0	10-24-66	20.4	196.6	733
		11-28-66	19.5	197.5	
		12-28-66	19.0	198.0	101
		1-23-67	18.7	198.3	733
		2-27-67	18.1	198.9	
		3-27-67	17.6	199.4	
		4-24-67	17.2	199.8	
		5-22-67	17.8	199.2	
		6-26-67	17.8	199.2	
		7-24-67	18.6	198.4	
		9-25-67	18.3	198.7	
02S/11W-08B02S	205.0	5-22-67	13.5	191.5	101
		6-26-67	13.5	191.5	
		7-24-67	13.4	191.6	
		7-31-67	13.2	191.8	
		8-07-67	13.2	191.8	
		8-14-67	13.2	191.8	

See page 117 for key to terms & abbreviations

TABLE C-I

GROUND WATER LEVELS AT WELLS

L A SAN GABRIEL RIVER HYDRO UNIT U-05.00

SAN GABRIEL VALLEY HYDRO SUBUNIT U-05.D0
MAIN SAN GABRIEL HYDRO SUBAREA U-05.D1

STATE WELL NUMBER	GROUND SURFACE ELEVATION IN FEET	DATE	GROUND SURFACE TO WATER SURFACE IN FEET	WATER SURFACE ELEVATION IN FEET	AGENCY SUPPLYING DATA
02S/11W-08B02S	205.0	8-21-67	13.2	191.8	101
(CONT.)		8-28-67	13.2	191.8	
		9-06-67	13.3	191.7	
		9-12-67	13.3	191.7	
		9-18-67	13.3	191.7	
		9-25-67	13.3	191.7	
02S/11W-08G01S	211.0	11-01-66	17.6	193.4	101
		4-17-67	(1)		
		4-18-67	13.2	197.8	
01N/09W-19K01S	1237.0	11-14-66	33.6	1203.4	101
		5-01-67	21.2	1215.8	
01N/09W-20J01S	1114.0	10-04-66	113.0	1001.0	101
		11-02-66	115.8	998.2	
		12-13-66	27.3	1086.7	
		1-05-67	50.2	1063.8	
		2-02-67	50.2	1063.8	
		3-02-67	(1)		
		4-13-67	25.4	1088.6	
		5-08-67	23.7	1090.3	
		6-01-67	21.9	1092.1	
		7-03-67	26.7	1087.3	
		8-01-67	38.8	1075.2	
		9-05-67	77.0	1037.0	
01N/09W-29C01S	968.0	4-25-67	365.3	602.7	101
01N/09W-29C02S	950.0	11-21-66	416.2	533.8	101
		4-25-67	361.9	588.1	412
01N/09W-29E01S	910.0	11-21-66	(3)		101
		4-26-67	348.5	561.5	
01N/09W-29K01S	935.0	10-03-66	363.0	572.0	101
		11-02-66	363.0	572.0	
		12-15-66	360.8	574.2	
		1-05-67	362.6	572.4	
		2-03-67	362.4	572.6	
		3-02-67	360.6	574.4	
		4-13-67	352.8	582.2	
		5-08-67	334.0	601.0	
		6-01-67	333.5	601.5	
		7-03-67	321.6	613.4	
		8-01-67	313.9	621.1	
		9-05-67	309.1	625.9	
01N/09W-29L01S	911.0	10-03-66	387.6	523.4	101
		11-02-66	390.3	520.7	
		12-15-66	383.7	527.3	
		1-05-67	380.9	530.1	
		2-01-67	378.4	532.6	
		3-02-67	374.0	537.0	
		4-13-67	353.4	557.6	
		5-08-67	348.6	562.4	
		6-01-67	334.3	576.7	
		7-03-67	328.0	583.0	
		8-02-67	320.3	590.7	
		9-05-67	(2)		
01N/09W-30R01S	820.0	10-04-66	321.8	498.2	101
		11-02-66	320.6	499.4	
		12-13-66	314.3	505.7	
		1-05-67	314.6	505.4	
		2-02-67	312.4	507.6	
		3-02-67	310.1	509.9	
		4-13-67	302.7	517.3	
		5-08-67	297.6	522.4	
		6-01-67	293.1	526.9	
		7-03-67	288.0	532.0	
		8-01-67	283.6	536.4	
		9-05-67	282.0	538.0	
01N/09W-31P02S	713.0	10-04-66	108.2	604.8	101
		11-02-66	108.4	604.6	
		12-13-66	110.5	602.5	
		1-05-67	108.4	604.6	
		2-02-67	108.4	604.6	
		3-02-67	107.0	606.0	
		4-12-67	105.9	607.1	
		5-08-67	105.6	607.4	
		6-01-67	105.3	607.7	
		7-03-67	105.0	608.0	
		8-01-67	104.8	608.2	
		9-05-67	104.7	608.3	
01N/09W-32A02S	868.8	10-04-66	132.5	736.3	101
		11-02-66	131.7	737.1	
		12-13-66	131.8	737.0	
		1-05-67	131.5	737.3	
		2-02-67	133.5	735.3	
		3-02-67	131.5	737.3	
		4-17-67	128.4	740.4	
01N/09W-32B01S	841.0	10-04-66	114.4(4)	726.6	101
		11-02-66	115.4(4)	725.6	
		12-13-66	115.5(4)	725.5	

SAN GABRIEL VALLEY HYDRO SUBUNIT U-05.D0
MAIN SAN GABRIEL HYDRO SUBAREA U-05.D1

STATE WELL NUMBER	GROUND SURFACE ELEVATION IN FEET	DATE	GROUND SURFACE TO WATER SURFACE IN FEET	WATER SURFACE ELEVATION IN FEET	AGENCY SUPPLYING DATA
01N/09W-32B01S	841.0	1-05-67	115.9(4)	725.1	101
(CONT.)		2-02-67	114.9(4)	726.1	
		3-02-67	112.6(4)	728.4	
		4-13-67	114.8(4)	726.2	
		5-08-67	113.4(4)	727.6	
		6-01-67	108.8(4)	732.2	
		7-03-67	107.9(4)	733.1	
		8-02-67	107.0(4)	734.0	
		9-05-67	106.4(4)	734.6	
01N/09W-32G01S	830.0	10-04-66	106.4(4)	723.6	101
		11-02-66	106.5(4)	723.5	
		12-13-66	109.0(4)	721.0	
		1-05-67	105.1(4)	724.9	
		2-02-67	104.4(4)	725.6	
		3-02-67	102.9(4)	727.1	
		4-13-67	101.5(4)	728.5	
		5-08-67	100.1(4)	729.9	
		6-01-67	99.1(4)	730.9	
		7-03-67	97.8(4)	732.2	
		8-02-67	97.6(4)	732.4	
		9-05-67	96.6(4)	733.4	
01N/09W-35L02S	1079.0	11-14-66	34.0(5)	1045.0	101
		4-10-67	14.2	1064.8	
01N/09W-35L03S	1090.0	11-14-66	43.5(5)	1046.5	101
		3-15-67	18.5(5)	1071.5	
01N/09W-35P01S	1047.0	10-11-66	200.0	847.0	101
		11-14-66	194.2	852.8	
		12-19-66	186.1	860.9	
		1-02-67	183.4	863.6	
		2-06-67	175.5	871.5	
		3-06-67	169.8	877.2	
		4-10-67	156.8	890.2	
		5-01-67	148.3	898.7	
		6-13-67	131.1	915.9	
		7-10-67	125.3	921.7	
		8-01-67	119.9	927.1	
		9-06-67	113.1	933.9	
01N/09W-35P02S	1054.0	10-06-66	210.8	843.2	101
		10-13-66	208.5	845.5	
		10-19-66	209.8	844.2	
		10-27-66	210.0	844.0	
		11-03-66	209.3	844.7	
		11-09-66	203.5	850.5	
		11-17-66	200.3	853.7	
		11-23-66	198.9	855.1	
		12-01-66	197.8	856.2	
		12-15-66	193.9	860.1	
		12-22-66	192.9	861.1	
		12-29-66	191.9	862.1	
		1-06-67	190.7	863.3	
		1-14-67	191.0	863.0	
		1-18-67	188.2	865.8	
		1-26-67	186.0	868.0	
		2-01-67	183.3	870.7	
		2-08-67	184.0	870.0	
		2-15-67	180.6	873.4	
		3-01-67	179.1	874.9	
		3-08-67	176.4	877.6	
		3-15-67	174.1	879.9	
		3-22-67	171.8	882.2	
		3-30-67	168.6	885.4	
		4-05-67	164.6	889.4	
		4-13-67	161.5	892.5	
		4-19-67	157.7	896.3	
		4-26-67	157.1	896.9	
		5-03-67	153.4	900.6	
		5-10-67	151.8	902.2	
		5-16-67	151.3	902.7	
		5-23-67	150.4	903.6	
		5-31-67	141.5	912.5	
		6-07-67	138.3	915.7	
		6-14-67	134.2	919.8	
		6-21-67	134.3	919.7	
		6-29-67	132.7	921.3	
		7-05-67	131.9	922.1	
		7-12-67	131.6	922.4	
		8-17-67	101.5	952.5	
		8-31-67	118.2	935.8	
		9-07-67	109.0	945.0	
		9-14-67	114.2	939.8	
		9-28-67	112.4	941.6	
01N/09W-35Q01S	1073.0	11-28-66	213.4	859.6	101
		4-10-67	164.6	908.4	
01N/09W-35Q02S	1064.0	11-28-66	211.1	852.9	101
		4-10-67	163.9	900.1	
01N/09W-35Q03S	1061.0	10-11-66	209.0	852.0	101
		11-14-66	236.3(1)	824.7	
		12-19-66	197.3	863.7	
		1-02-67	196.6	864.4	
		2-06-67	188.0	873.0	

See page 117 for key to terms & abbreviations

TABLE C-I

GROUND WATER LEVELS AT WELLS

L A SAN GABRIEL RIVER HYDRO UNIT U-05.00

SAN GABRIEL VALLEY HYDRO SUBUNIT U-05.D0
MAIN SAN GABRIEL HYDRO SUBAREA U-05.01

STATE WELL NUMBER	GROUND SURFACE ELEVATION IN FEET	DATE	GROUND SURFACE TO WATER SURFACE IN FEET	WATER SURFACE ELEVATION IN FEET	AGENCY SUPPLYING DATA
01N/09W-35Q03S	1061.0	3-06-67	181.0	880.0	101
(CONT.)		4-10-67	162.6	898.4	
		5-01-67	157.0	904.0	
		6-14-67	132.3	928.7	
		7-10-67	157.1(1)	903.9	
		8-01-67	158.0	903.0	
		9-06-67	118.2(1)	942.8	
01N/09W-35Q04S	1060.0	10-11-66	208.8	851.2	101
		11-14-66	(1)		
		12-19-66	(1)		
		1-02-67	194.3	865.7	
		2-06-67	185.4	874.6	
		3-06-67	(1)		
		4-10-67	161.9	898.1	
		5-01-67	154.1	905.9	
		6-14-67	133.3	926.7	
		7-10-67	(1)		
		8-01-67	(1)		
		9-06-67	(1)		
01N/09W-35Q05S	1069.0	11-14-66	206.6	862.4	101
		4-10-67	163.3	905.7	
01N/09W-36P01S	1170.0	11-14-66	226.6	943.4	101
		4-10-67	225.0	945.0	
01N/09W-36P02S	1157.0	11-14-66	211.6	945.4	101
		4-10-67	210.0	947.0	
01N/10W-25G01S	882.0	11-02-66	132.4	749.6	101
		4-17-67	119.7	762.3	
01N/10W-25R01S	703.2	10-20-66	298.4	404.8	733
		11-10-66	277.3	425.9	
		12-01-66	275.3	427.9	
		12-22-66	274.1	429.1	
		1-12-67	272.9	430.3	
		2-02-67	271.4	431.8	
		2-23-67	271.1	432.1	
		3-16-67	(1)		
		4-06-67	(1)		
		4-27-67	(1)		
		6-08-67	(1)		
		6-29-67	(1)		
		7-20-67	(1)		
		8-10-67	(1)		
		9-21-67	(1)		
01N/10W-31A01S	510.3	10-21-66	275.3	235.0	733
		11-05-66	272.2(4)	238.1	101
		11-11-66	275.7	234.6	733
		12-02-66	276.8	233.5	
		12-15-66	271.0	239.3	101
		12-23-66	261.7	248.6	733
		12-29-66	(9)		101
		1-03-67	239.6	270.7	
		1-11-67	243.8	266.5	
		1-13-67	244.5	265.8	733
		1-18-67	245.5	264.8	101
		1-26-67	223.9	286.4	
		2-01-67	215.5(4)	294.8	
		2-03-67	206.5	303.8	733
		2-08-67	193.4	316.9	101
		2-15-67	193.8	316.5	
		2-23-67	195.8	314.5	
		2-24-67	195.9	314.4	733
		3-01-67	199.5(4)	310.8	101
		3-08-67	196.4(4)	313.9	
		3-15-67	201.5	308.8	
		3-17-67	212.3	298.0	733
		3-22-67	(9)		101
		3-29-67	178.9	331.4	
		4-05-67	(9)		
		4-07-67	171.1	339.2	733
		4-12-67	(9)		101
		4-20-67	156.7	353.6	
		4-26-67	150.2	360.1	
		4-28-67	148.6	361.7	733
		5-03-67	(4)		101
		5-10-67	146.7	363.6	
		5-17-67	148.3	362.0	
		5-19-67	149.5	360.8	733
		5-24-67	151.8	358.5	101
		5-31-67	150.9	359.4	
		6-07-67	152.6	357.7	
		6-09-67	152.6(4)	357.7	733
		6-14-67	153.3	357.0	101
		6-21-67	154.6	355.7	
		6-29-67	158.6	351.7	
		6-30-67	151.4	358.9	733
		7-12-67	164.2	346.1	101
		7-21-67	167.1	343.2	733
		7-26-67	169.0(2)	341.3	101
		8-09-67	178.5	331.8	
		8-11-67	182.5	327.8	733
		8-23-67	(9)		101
		8-30-67	210.6	299.7	

SAN GABRIEL VALLEY HYDRO SUBUNIT U-05.D0
MAIN SAN GABRIEL HYDRO SUBAREA U-05.01

STATE WELL NUMBER	GROUND SURFACE ELEVATION IN FEET	DATE	GROUND SURFACE TO WATER SURFACE IN FEET	WATER SURFACE ELEVATION IN FEET	AGENCY SUPPLYING DATA
01N/10W-31A01S	510.3	9-06-67	214.6	295.7	101
(CONT.)		9-20-67	219.9	290.4	
		9-22-67	220.5	289.8	733
01N/10W-31M01S	447.0	10-21-66	214.9	232.1	733
		11-05-66	207.2(4)	239.8	101
		11-11-66	226.6(1)	220.4	733
		12-02-66	227.8(1)	219.2	
		12-15-66	214.2(4)	232.8	101
		12-21-66	212.2(4)	234.8	
		12-23-66	209.8(4)	237.2	733
		12-29-66	195.5	251.5	101
		1-03-67	174.8(4)	272.2	
		1-11-67	195.4(4)	251.6	
		1-13-67	201.9	245.1	733
		1-18-67	191.8(4)	255.2	101
		1-26-67	192.0(4)	255.0	
		2-03-67	197.1(1)	249.9	733
		2-24-67	174.7	272.3	
		3-17-67	170.0	277.0	
		4-07-67	166.6	280.4	
		4-12-67	161.9	285.1	101
		4-28-67	163.6	283.4	733
		5-19-67	(1)		
		6-08-67	161.5	285.5	101
		6-09-67	135.6	311.4	733
		6-14-67	(1)		101
		6-21-67	135.7	311.3	
		6-29-67	(1)		
		6-30-67	133.8	313.2	733
		7-12-67	(1)		101
		7-21-67	134.9	312.1	733
		7-26-67	(1)		101
		8-09-67	(1)		
		8-11-67	136.1(4)	310.9	733
		8-23-67	(1)		101
		9-06-67	(1)		
		9-20-67	(1)		
		9-22-67	140.9	306.1	733
01N/10W-32J01S	547.7	11-05-66	(2)		101
		5-06-67	223.0	324.7	
01N/10W-33M01S	549.0	11-23-66	312.2	236.8	733
		12-14-66	311.6	237.4	
		1-04-67	283.6	265.4	
		1-25-67	288.9	260.1	
		2-15-67	262.6	286.4	
		3-08-67	261.4	287.6	
		3-29-67	258.4	290.6	
		4-19-67	244.6	304.4	
		5-10-67	235.9	313.1	
		5-31-67	230.8	318.2	
		6-21-67	228.9	320.1	
		7-12-67	227.8	321.2	
		8-02-67	229.1	319.9	
		9-13-67	255.1	293.9	
01N/10W-34L01S	556.0	11-01-66	278.0(1)	278.0	101
01N/10W-34N02S	438.9	11-09-66	201.1	237.8	101
		2-09-67	177.9	261.0	
		2-15-67	175.3	263.6	
		3-01-67	171.0	267.9	
		3-08-67	169.8	269.1	
		3-15-67	168.9	270.0	
		3-22-67	168.3	270.6	
		3-29-67	167.0	271.9	
		4-05-67	164.9	274.0	
		4-12-67	162.5	276.4	
		4-19-67	160.1	278.8	
		4-26-67	157.7	281.2	
		5-03-67	155.4	283.5	
		5-10-67	153.4	285.5	
		5-17-67	151.4	287.5	
		5-24-67	150.1	288.8	
		5-31-67	148.2	290.7	
		6-07-67	146.9	292.0	
		6-14-67	145.5	293.4	
		6-21-67	144.3	294.6	
		6-28-67	143.7	295.2	
		7-12-67	143.5	295.4	
		7-26-67	144.3	294.6	
		8-09-67	145.2	293.7	
		8-23-67	147.0	291.9	
		8-30-67	148.3	290.6	
		9-05-67	149.4	289.5	
		9-20-67	151.9	287.0	
01N/11W-13N01S	870.0	11-02-66	31.5	838.5	101
		12-13-66	12.7	857.3	
		12-20-66	13.3	856.7	
		12-27-66	17.7	852.3	
		1-03-67	17.5	852.5	
		1-17-67	22.7	847.3	
		1-31-67	18.0	852.0	
		2-07-67	14.2	855.8	
		2-15-67	13.9	856.1	

See page 117 for key to terms & abbreviations

TABLE C-I

GROUND WATER LEVELS AT WELLS

L A SAN GABRIEL RIVER HYDRO UNIT U-05.00

SAN GABRIEL VALLEY HYDRO SUBUNIT U-05.D0
MAIN SAN GABRIEL HYDRO SUBAREA U-05.D1

STATE WELL NUMBER	GROUND SURFACE ELEVATION IN FEET	DATE	GROUND SURFACE TO WATER SURFACE IN FEET	WATER SURFACE ELEVATION IN FEET	AGENCY SUPPLYING DATA
01N/11W-13N01S	870.0	2-21-67	13.4	856.6	101
(CONT.)		3-01-67	15.7	854.3	
		3-15-67	21.6	848.4	
		3-21-67	17.5	852.5	
		3-29-67	20.6	849.4	
		4-04-67	20.4	849.6	
		4-10-67	20.4	849.6	
		4-26-67	17.7	852.3	
		5-10-67	20.4	849.6	
		5-24-67	22.9	847.1	
		6-06-67	16.0	854.0	
		6-13-67	21.3	848.7	
		6-20-67	22.4	847.6	
		6-27-67	17.6	852.4	
		7-05-67	23.4	846.6	
		7-11-67	21.2	848.8	
		8-01-67	21.4	848.6	
		9-20-67	16.8	853.2	
01N/11W-24E03S	759.0	11-02-66	DRY		101
		12-13-66	38.7	720.3	
		12-20-66	11.2	747.8	
		12-27-66	39.8	719.2	
		1-03-67	41.2	717.8	
		1-10-67	26.8	732.2	
		1-17-67	44.5	714.5	
		1-31-67	31.9	727.1	
		2-07-67	26.7	732.3	
		2-15-67	49.0	710.0	
		2-21-67	51.8	707.2	
		3-01-67	9.9	749.1	
		3-07-67	39.4	719.6	
		3-15-67	23.6	735.4	
		3-21-67	9.2	749.8	
		3-29-67	11.4	747.6	
		4-04-67	13.6	745.4	
		4-10-67	42.4	716.6	
		4-26-67	7.0	752.0	
		5-02-67	6.5	752.5	
		5-10-67	14.9	744.1	
		5-16-67	24.9	734.1	
		5-24-67	50.2	708.8	
		6-06-67	25.3	733.7	
		6-13-67	47.4	711.6	
		6-20-67	43.6	715.4	
		6-27-67	16.7	742.3	
		7-05-67	50.9	708.1	
		7-11-67	27.6	731.4	
		8-01-67	56.3	702.7	
		9-20-67	21.6	737.4	
01N/11W-24L01S	697.3	10-21-66	91.1	606.2	733
		11-11-66	90.3	607.0	
		12-02-66	90.7	606.6	
		12-13-66	88.2	609.1	101
		12-20-66	70.1	627.2	
		12-23-66	70.0	627.3	733
		12-27-66	63.7	633.6	101
		1-03-67	62.8	634.5	
		1-10-67	61.1	636.2	
		1-13-67	71.8	625.5	733
		1-17-67	63.7	633.6	101
		1-31-67	62.9	634.4	
		2-03-67	60.9	636.4	733
		2-07-67	59.7	637.6	101
		2-15-67	61.0	636.3	
		2-21-67	64.4	632.9	
		2-24-67	63.1	634.2	733
		3-01-67	62.7	634.6	101
		3-07-67	60.2	637.1	
		3-15-67	62.9	634.4	
		3-17-67	63.9	633.4	733
		3-21-67	53.7	643.6	101
		3-29-67	55.9	641.4	
		4-04-67	54.7	642.6	
		4-07-67	53.7	643.6	733
		4-10-67	54.5	642.8	101
		4-26-67	49.4	647.9	
		4-28-67	47.8	649.5	733
		5-02-67	45.4	651.9	101
		5-10-67	51.2	646.1	
		5-16-67	53.5	643.8	
		5-19-67	54.2	643.1	733
		5-24-67	59.7	637.6	101
		6-06-67	54.0	643.3	
		6-09-67	56.7	640.6	733
		6-13-67	57.7	639.6	101
		6-20-67	57.1	640.2	
		6-27-67	57.3	640.0	
		6-30-67	58.0	639.3	733
		7-05-67	63.8	633.5	101
		7-11-67	65.4	631.9	
		7-21-67	63.6	633.7	733
		7-25-67	67.8	629.5	101
		8-01-67	69.0	628.3	
		9-05-67	71.3	626.0	
		9-20-67	73.9	623.4	
		9-22-67	78.1	619.2	733

SAN GABRIEL VALLEY HYDRO SUBUNIT U-05.D0
MAIN SAN GABRIEL HYDRO SUBAREA U-05.D1

STATE WELL NUMBER	GROUND SURFACE ELEVATION IN FEET	DATE	GROUND SURFACE TO WATER SURFACE IN FEET	WATER SURFACE ELEVATION IN FEET	AGENCY SUPPLYING DATA
01N/11W-27F01S	495.8	10-05-66	270.8(5)	225.0	062
		10-19-66	268.8(5)	227.0	
		11-02-66	268.8(5)	227.0	
		11-16-66	268.8(5)	227.0	
		12-07-66	268.8(5)	227.0	
		12-21-66	266.8(5)	229.0	
		1-04-67	261.8(5)	234.0	
		1-18-67	262.8(5)	233.0	
		2-01-67	260.8(5)	235.0	
		2-15-67	255.8(5)	240.0	
		3-01-67	254.8(5)	241.0	
		3-15-67	252.8(5)	243.0	
		4-19-67	244.8(5)	251.0	
		5-03-67	248.8(5)	247.0	
		5-17-67	274.8(5)	221.0	
		6-07-67	246.8(5)	249.0	
		6-21-67	269.8(1)	226.0	
		7-05-67	238.8(5)	257.0	
		7-19-67	269.8(1)	226.0	
		8-02-67	241.8(5)	254.0	
		8-16-67	247.8(5)	248.0	
		9-06-67	231.8(5)	264.0	
		9-21-67	235.8	260.0	
01N/11W-31R01S	502.0	10-01-66	317.0(5)	185.0	067
		10-01-66	360.0(1)	142.0	
		11-01-66	318.0(5)	184.0	062
		11-01-66	362.0(1)	140.0	
		12-01-66	313.0(5)	189.0	
		12-01-66	355.0(1)	147.0	
		1-01-67	308.0(5)	194.0	
		1-01-67	355.0(1)	147.0	
		2-01-67	303.0(5)	199.0	
		2-01-67	343.0(1)	159.0	
		3-01-67	303.0(5)	199.0	
		3-01-67	342.0(1)	160.0	
		4-01-67	297.0(5)	205.0	
		4-01-67	335.0(1)	167.0	
		5-01-67	292.0(5)	210.0	
		5-01-67	327.0(1)	175.0	
		6-01-67	288.0(5)	214.0	
		6-01-67	324.0(1)	178.0	
		7-01-67	290.0(5)	212.0	
		7-01-67	327.0(1)	175.0	
		8-01-67	292.0(5)	210.0	
		8-01-67	329.0(1)	173.0	
		9-01-67	297.0(5)	205.0	
		9-01-67	333.0(1)	169.0	
01N/11W-32Q02S	467.0	10-05-66	264.6(5)	202.4	062
		10-19-66	264.6(5)	202.4	
		11-02-66	265.1(5)	201.9	
		12-07-66	263.1(5)	203.9	
		12-21-66	262.1(5)	204.9	
		1-04-67	262.1(5)	204.9	
		1-18-67	261.1(5)	205.9	
		2-01-67	260.1(5)	206.9	
		2-15-67	260.1(5)	206.9	
		3-01-67	259.1(5)	207.9	
		3-15-67	259.1(5)	207.9	
		4-05-67	258.1(5)	208.9	
		4-19-67	251.1(5)	215.9	
		5-03-67	251.1(5)	215.9	
		5-17-67	251.1(5)	215.9	
		6-07-67	252.1(5)	214.9	
		6-21-67	252.1(5)	214.9	
		7-05-67	245.1(5)	221.9	
		7-19-67	247.1(5)	219.9	
		8-02-67	249.1(5)	217.9	
		8-16-67	250.1(5)	216.9	
		9-06-67	251.1(5)	215.9	
		9-19-67	249.1(5)	217.9	
01N/11W-33Q01S	407.8	10-03-66	179.1	228.7	101
		11-02-66	179.1	228.7	
		12-13-66	177.5	230.3	
		1-03-67	177.6	230.2	
		1-31-67	176.1	231.7	
		2-07-67	175.6	232.2	
		2-15-67	175.3	232.5	
		2-21-67	175.2	232.6	
		3-01-67	174.5	233.3	
		3-07-67	173.2	234.6	
		3-15-67	173.7	234.1	
		3-21-67	173.4	234.4	
		3-29-67	172.7	235.1	
		4-04-67	172.5	235.3	
		4-12-67	171.4	236.4	
		4-26-67	170.4	237.4	
		5-10-67	169.2	238.6	
		5-16-67	168.6	239.2	
		5-24-67	167.9	239.9	
		5-31-67	167.1	240.7	
		6-06-67	166.8	241.0	
		6-13-67	165.2	242.6	
		6-20-67	165.3	242.5	
		6-27-67	164.9	242.9	

See page 117 for key to terms & abbreviations

TABLE C-I

GROUND WATER LEVELS AT WELLS

L A SAN GABRIEL RIVER HYDRO UNIT U-05.00

SAN GABRIEL VALLEY HYDRO SUBUNIT U-05.D0

MAIN SAN GABRIEL HYDRO SUBAREA U-05.D1

STATE WELL NUMBER	GROUND SURFACE ELEVATION IN FEET	DATE	GROUND SURFACE TO WATER SURFACE IN FEET	WATER SURFACE ELEVATION IN FEET	AGENCY SUPPLYING DATA
01N/11W-33D01S	407.8	7-05-67	164.0	243.8	101
(CONT.)		7-11-67	163.7	244.1	
		7-25-67	162.6	245.2	
		8-01-67	162.2	245.6	
		8-23-67	160.6	247.2	
		9-05-67	159.2	248.6	
		9-20-67	158.5	249.3	
01N/11W-34N03S	402.0	10-05-66	239.4(1)	162.6	062
		10-19-66	239.4(1)	162.6	
		11-02-66	182.4(5)	219.6	
		11-19-66	243.4(1)	158.6	
		12-07-66	180.4(5)	221.6	
		12-21-66	177.4(5)	224.6	
		1-04-67	173.4(5)	228.6	
		1-18-67	169.4(5)	232.6	
		2-01-67	167.4(5)	234.6	
		2-15-67	163.4(5)	238.6	
		3-01-67	164.4(5)	237.6	
		3-15-67	221.4(1)	180.6	
		4-05-67	162.4(5)	239.6	
		4-19-67	216.4(1)	185.6	
		5-03-67	151.4(5)	250.6	
		5-17-67	215.4(1)	186.6	
		6-07-67	155.4(5)	246.6	
		6-21-67	209.4(1)	192.6	
		7-05-67	179.4(5)	222.6	
		7-19-67	206.4(1)	195.6	
		8-02-67	177.4(5)	224.6	
		8-16-67	210.4(1)	191.6	
		9-06-67	175.4(5)	226.6	
		9-21-67	207.9(1)	194.1	
01N/11W-34N05S	402.0	10-05-66	254.0(1)	148.0	062
		10-19-66	254.0(1)	148.0	
		11-02-66	184.0(5)	218.0	
		11-17-66	184.0(5)	218.0	
		12-07-66	178.0(5)	224.0	
		12-21-66	176.0(5)	226.0	
		1-04-67	172.0(5)	230.0	
		1-18-67	169.0(5)	233.0	
		2-01-67	169.0(5)	233.0	
		2-15-67	165.0(5)	237.0	
		3-01-67	164.0(5)	238.0	
		3-15-67	166.0(5)	236.0	
		4-05-67	164.0(5)	238.0	
		4-19-67	166.0(5)	236.0	
		5-03-67	156.0(5)	246.0	
		5-17-67	240.0(1)	162.0	
		6-07-67	158.0(5)	244.0	
		6-21-67	236.0(1)	166.0	
		7-05-67	173.0(5)	229.0	
		7-19-67	238.0(1)	164.0	
		8-02-67	173.0(5)	229.0	
		8-16-67	236.0(1)	166.0	
		9-06-67	171.0(5)	231.0	
		9-21-67	211.0(1)	191.0	
01N/11W-35L01S	403.0	10-07-66	174.0(5)	229.0	101
		11-15-66	176.0(5)	227.0	
		12-01-66	175.0(5)	228.0	
		1-01-67	170.0(5)	233.0	
		2-01-67	165.0(5)	238.0	
		3-01-67	159.0(5)	244.0	
		4-01-67	148.0(5)	255.0	
		5-01-67	140.0(5)	263.0	
		6-01-67	145.0(5)	258.0	
		7-01-67	128.0(5)	275.0	
		8-07-67	130.0(5)	273.0	
		9-07-67	134.0(5)	269.0	
01N/11W-36L01S	413.5	10-21-66	178.8	234.7	733
		11-05-66	179.9	233.6	101
		11-11-66	180.0	233.5	733
		12-02-66	180.9	232.6	
		12-15-66	184.9	228.6	101
		12-21-66	178.5	235.0	
		12-23-66	178.8	234.7	733
		12-29-66	(1)		101
		1-03-67	(1)		
		1-11-67	171.0	242.5	
		1-13-67	169.1	244.4	733
		1-18-67	(1)		101
		1-26-67	(1)		
		2-01-67	171.8	241.7	
		2-03-67	164.4	249.1	733
		2-08-67	162.0	251.5	101
		2-15-67	(1)		
		2-23-67	156.5	257.0	
		2-24-67	155.2	258.3	733
		3-01-67	(1)		101
		3-09-67	157.9	255.6	
		3-15-67	(1)		
		3-17-67	151.8	261.7	733
		3-22-67	151.3	262.2	101
		3-29-67	(1)		
		4-05-67	(1)		
		4-07-67	146.0	267.5	733

SAN GABRIEL VALLEY HYDRO SUBUNIT U-05.D0

MAIN SAN GABRIEL HYDRO SUBAREA U-05.D1

STATE WELL NUMBER	GROUND SURFACE ELEVATION IN FEET	DATE	GROUND SURFACE TO WATER SURFACE IN FEET	WATER SURFACE ELEVATION IN FEET	AGENCY SUPPLYING DATA
01N/11W-36L01S	413.5	4-12-67	(1)		101
(CONT.)		4-20-67	(1)		101
		4-28-67	142.9	270.6	733
		5-03-67	(1)		101
		5-10-67	(1)		
		5-17-67	(1)		
		5-19-67	127.0	286.5	733
		5-24-67	125.0	288.5	101
		5-31-67	(1)		
		6-07-67	120.5	293.0	
		6-09-67	119.7	293.8	733
		6-14-67	118.4	295.1	101
		6-21-67	(1)		
		6-29-67	(1)		
		6-30-67	117.2	296.3	733
		7-21-67	118.4	295.1	
		7-26-67	(1)		101
		8-09-67	(1)		
		8-11-67	120.8	292.7	733
		8-23-67	(1)		101
		8-30-67	(1)		
		9-06-67	(1)		
		9-20-67	(1)		
		9-22-67	130.3(4)	283.2	733
01N/11W-36R01S	424.0	11-16-66	195.6	228.4	101
		5-06-67	128.6	295.4	

LOWER CANYON HYDRO SUBAREA U-05.D2

STATE WELL NUMBER	GROUND SURFACE ELEVATION IN FEET	DATE	GROUND SURFACE TO WATER SURFACE IN FEET	WATER SURFACE ELEVATION IN FEET	AGENCY SUPPLYING DATA
01N/10W-27J01S	654.4	10-20-66	135.1	519.3	733
		11-10-66	138.4	516.0	
		12-01-66	140.2	514.2	
		12-22-66	135.9	518.5	
		1-12-67	143.8	510.6	
		2-02-67	140.6	513.8	
		2-23-67	127.2	527.2	
		3-16-67	123.4	531.0	
		4-06-67	123.6	530.8	
		4-27-67	124.1	530.3	
		5-18-67	122.4	532.0	
		6-08-67	113.2	541.2	
		6-29-67	113.0	541.4	
		7-20-67	119.4	535.0	
		8-10-67	122.5	531.9	
		9-21-67	126.8	527.6	
01N/10W-27K04S	655.0	11-01-66	111.0(1)	544.0	101
		4-01-67	36.0(5)	619.0	
01N/10W-27P01S	625.0	11-09-66	120.0	505.0	101
		4-17-67	96.6	528.4	
01N/10W-29J01S	601.5	10-04-66	102.3	499.2	101
		11-02-66	94.8	506.7	
		12-13-66	81.7	519.8	
		1-05-67	63.1	538.4	
		2-02-67	62.7	538.8	
		3-02-67	71.2	530.3	
		4-13-67	69.1	532.4	
		5-08-67	69.3	532.2	
		6-01-67	73.8	527.7	
		7-03-67	78.5	523.0	
		8-01-67	81.7	519.8	
		9-05-67	88.8	512.7	
01N/10W-29K01S	591.2	10-21-66	49.9	541.3	733
		11-11-66	48.3	542.9	
		12-02-66	48.9	542.3	
		12-23-66	42.8	548.4	
		1-13-67	41.9	549.3	
		2-03-67	41.2	550.0	
		2-24-67	43.2	548.0	
		3-17-67	44.1	547.1	
		4-07-67	43.4	547.8	
		4-28-67	43.7	547.5	
		5-19-67	44.4	546.8	
		6-09-67	45.0	546.2	
		6-30-67	45.6	545.6	
		7-21-67	46.5	544.7	
		8-11-67	48.9	542.3	
		9-22-67	52.1	539.1	

UPPER CANYON HYDRO SUBAREA U-05.D3

STATE WELL NUMBER	GROUND SURFACE ELEVATION IN FEET	DATE	GROUND SURFACE TO WATER SURFACE IN FEET	WATER SURFACE ELEVATION IN FEET	AGENCY SUPPLYING DATA
01N/10W-03B11S	603.0	11-10-66	10.7	592.3	733
		12-01-66	11.0	592.0	
		10-20-66	11.9	591.1	
		12-22-66	10.8	592.2	
		1-12-67	10.9	592.1	
		2-02-67	9.3	593.7	
		2-23-67	11.5	591.5	
		3-16-67	11.2	591.8	
		4-06-67	11.1	591.9	

See page 117 for key to terms & abbreviations

TABLE C-I

GROUND WATER LEVELS AT WELLS

L A SAN GABRIEL RIVER HYDRO UNIT U-05.00

SAN GABRIEL VALLEY HYDRO SUBUNIT U-05.D0
UPPER CANYON HYDRO SUBAREA U-05.D3

STATE WELL NUMBER	GROUND SURFACE ELEVATION IN FEET	DATE	GROUND SURFACE TO WATER SURFACE IN FEET	WATER SURFACE ELEVATION IN FEET	AGENCY SUPPLYING DATA
01N/10W-03B11S	603.0	4-27-67	11.1	591.9	733
(CONT.)		5-18-67	10.9	592.1	
		6-08-67	11.8	591.2	
		6-29-67	11.9	591.1	
		7-20-67	12.7	590.3	
		8-10-67	12.6	590.4	
		9-21-67	12.9	590.1	
01N/10W-03C03S	527.0	10-28-66	322.0(1)	205.0	101
01N/10W-22M01S	686.0	10-21-66	61.2(4)	624.8	733
		11-11-66	59.1	626.9	
		12-02-66	59.8	626.2	
		12-23-66	62.7	623.3	
		1-13-67	40.3	645.7	
		2-03-67	37.7	648.3	
		2-24-67	41.5(4)	644.5	
		3-17-67	38.3	647.7	
		4-07-67	36.6	649.4	
		4-28-67	(1)		
		5-19-67	43.1	642.9	
		6-09-67	43.3	642.7	
		6-30-67	42.6	643.4	
		7-21-67	44.5	641.5	
		8-11-67	45.9	640.1	
		9-22-67	53.6	632.4	
01N/10W-22P02S	695.1	10-20-66	55.8	639.3	733
		11-10-66	55.0	640.1	
		12-01-66	55.6	639.5	
		12-22-66	36.5	658.6	
		12-30-66	29.9	665.2	101
		1-10-67	35.9(1)	659.2	
		1-12-67	35.4	659.7	733
		1-20-67	35.1(1)	660.0	101
		2-01-67	23.4	671.7	
		2-02-67	23.4	671.7	733
		2-10-67	31.9	663.2	101
		2-23-67	39.5(1)	655.6	733
		3-16-67	37.7	657.4	
		4-06-67	33.9	661.2	
		4-27-67	32.7	662.4	
		5-18-67	30.4	664.7	
		6-08-67	39.2	655.9	
		6-29-67	43.8	651.3	
		7-03-67	50.2(1)	644.9	101
		7-10-67	53.2(1)	641.9	
		7-20-67	49.2	645.9	733
		7-31-67	60.1(1)	635.0	101
		8-10-67	50.2	644.9	733
		8-21-67	66.6(1)	628.5	101
		9-01-67	75.1(1)	620.0	
		9-21-67	52.8	642.3	733
01N/10W-22R02S	716.0	11-09-66	55.3(4)	660.7	101
		5-01-67	39.1(4)	676.9	
01N/10W-23A05S	815.0	10-03-66	25.2	789.8	101
		11-02-66	23.6	791.4	
		12-09-66	9.3	805.7	
		12-13-66	7.6	807.4	
		12-19-66	7.5	807.5	
		12-22-66	9.5	805.5	
		12-29-66	11.2	803.8	
		1-04-67	11.2	803.8	
		1-12-67	9.4	805.6	
		1-19-67	8.4	806.6	
		1-26-67	6.3	808.7	
		2-01-67	7.2	807.8	
		2-08-67	8.7	806.3	
		2-15-67	8.6	806.4	
		2-23-67	8.7	806.3	
		3-01-67	9.3	805.7	
		3-09-67	8.8	806.2	
		3-15-67	7.7	807.3	
		3-22-67	6.9	808.1	
		3-29-67	7.9	807.1	
		4-05-67	8.0	807.0	
		4-12-67	8.0	807.0	
		4-26-67	7.4	807.6	
		5-03-67	7.6	807.4	
		5-10-67	7.7	807.3	
		5-17-67	7.7	807.3	
		5-24-67	7.7	807.3	
		5-31-67	7.6	807.4	
		6-07-67	7.7	807.3	
		6-14-67	8.1	806.9	
		6-21-67	8.4	806.6	
		6-28-67	8.6	806.4	
		7-05-67	8.6	806.4	
		7-19-67	8.6	806.4	
		8-02-67	8.7	806.3	
		8-30-67	16.0	799.0	
		9-05-67	17.2	797.8	
		9-13-67	18.8	796.2	
		9-27-67	20.7	794.3	
01N/10W-23C01S	784.9	11-02-66	(1)		101

SAN GABRIEL VALLEY HYDRO SUBUNIT U-05.D0
UPPER CANYON HYDRO SUBAREA U-05.D3

STATE WELL NUMBER	GROUND SURFACE ELEVATION IN FEET	DATE	GROUND SURFACE TO WATER SURFACE IN FEET	WATER SURFACE ELEVATION IN FEET	AGENCY SUPPLYING DATA
01N/10W-23C01S	784.9	11-09-66	27.7	757.2	101
(CONT.)		12-09-66	15.2	769.7	
		12-13-66	9.6	775.3	
		12-19-66	13.4	771.5	
		12-22-66	15.0	769.9	
		12-29-66	15.3	769.6	
		1-04-67	15.0	769.9	
		1-12-67	(1)		
		1-19-67	13.2	771.7	
		1-26-67	10.7	774.2	
		2-01-67	11.4	773.5	
		2-08-67	13.8	771.1	
		2-15-67	12.8	772.1	
		2-23-67	13.0	771.9	
		3-01-67	(1)		
		3-09-67	13.6	771.3	
		3-15-67	12.5	772.4	
		3-22-67	11.3	773.6	
		3-29-67	12.1	772.8	
		4-05-67	12.4	772.5	
		4-12-67	12.4	772.5	
		4-20-67	12.5	772.4	
		4-26-67	11.7	773.2	
		5-03-67	12.2	772.7	
		5-10-67	12.3	772.6	
		5-17-67	(1)		
		5-24-67	12.2	772.7	
		5-31-67	12.3	772.6	
		6-07-67	12.3	772.6	
		6-14-67	12.9	772.0	
		6-21-67	13.3	771.6	
		6-28-67	13.9	771.0	
		7-05-67	13.4	771.5	
		7-19-67	(2)		
		8-02-67	13.9	771.0	
		8-30-67	(1)		
		9-05-67	21.2	763.7	
		9-13-67	24.1	760.8	
		9-27-67	24.7	760.2	
01N/10W-23D01S	752.3	10-03-66	30.6	721.7	101
		11-02-66	26.9	725.4	
		11-09-66	3.1	749.2	
		12-13-66	3.8	748.5	
		12-19-66	4.2	748.1	
		12-22-66	5.6	746.7	
		12-29-66	6.9	745.4	
		1-04-67	7.1	745.2	
		1-12-67	9.6	742.7	
		1-19-67	8.2	744.1	
		1-26-67	2.4	749.9	
		2-01-67	3.3	749.0	
		2-08-67	5.5	746.8	
		2-15-67	7.6	744.7	
		2-23-67	9.6	742.7	
		3-01-67	10.1	742.2	
		3-09-67	10.6	741.7	
		3-15-67	6.6	745.7	
		3-22-67	6.7	745.6	
		3-29-67	8.1	744.2	
		4-05-67	9.1	743.2	
		4-12-67	8.6	743.7	
		4-20-67	9.2	743.1	
		4-26-67	8.6	743.7	
		5-03-67	8.8	743.5	
		5-10-67	9.0	743.3	
		5-17-67	8.9	743.4	
		5-24-67	8.4	743.9	
		5-31-67	9.2	743.1	
		6-07-67	10.0	742.3	
		6-14-67	10.4	741.9	
		6-21-67	10.5	741.8	
		6-28-67	11.7	740.6	
		7-05-67	10.8	741.5	
		7-19-67	11.1	741.2	
		8-02-67	11.9	740.4	
		8-30-67	17.0	735.3	
		9-05-67	18.4	733.9	
		9-13-67	19.8	732.5	
		9-27-67	21.2	731.1	
01N/10W-23E01S	755.3	10-03-66	29.9	725.4	101
		11-02-66	29.9	725.4	
		12-09-66	(1)		
		12-13-66	8.7	746.6	
		12-19-66	(1)		
		12-22-66	10.9	744.4	
		12-29-66	11.3	744.0	
		1-04-67	11.3	744.0	
		1-12-67	10.4	744.9	
		1-19-67	(1)		
		1-26-67	6.9	748.4	
		2-01-67	7.8	747.5	
		2-08-67	9.3	746.0	
		2-15-67	(1)		
		2-23-67	10.0	745.3	
		3-01-67	(1)		
		3-08-67	10.5	744.8	

See page 117 for key to terms & abbreviations

TABLE C-I

GROUND WATER LEVELS AT WELLS

L A SAN GABRIEL RIVER HYDRO UNIT U-05.00

SAN GABRIEL VALLEY HYDRO SUBUNIT U-05.00

UPPER CANYON HYDRO SUBAREA U-05.03

STATE WELL NUMBER	GROUND SURFACE ELEVATION IN FEET	DATE	GROUND SURFACE TO WATER SURFACE IN FEET	WATER SURFACE ELEVATION IN FEET	AGENCY SUPPLYING DATA
01N/10W-23E01S (CONT.)	755.3	3-15-67	8.9	746.4	101
		3-22-67	(1)		
		3-29-67	9.5	745.8	
		4-05-67	9.5	745.8	
		4-12-67	9.5	745.8	
		4-20-67	9.4	745.9	
		4-26-67	8.9	746.4	
		5-03-67	9.2	746.1	
		5-10-67	(1)		
		5-17-67	(1)		
		5-24-67	9.3	746.0	
		5-31-67	9.4	745.9	
		6-07-67	9.5	745.8	
		6-14-67	10.0	745.3	
		6-21-67	(1)		
		6-28-67	(1)		
		7-05-67	10.6	744.7	
		7-19-67	(1)		
		8-02-67	(1)		
		8-30-67	18.9	736.4	
		9-05-67	20.6	734.7	
		9-13-67	22.4	732.9	
		9-27-67	24.8	730.5	
01N/10W-27B01S	693.3	10-06-66	76.4	616.9	101
		10-13-66	70.9	622.4	
		10-20-66	64.4	628.9	
		10-27-66	58.5	634.8	
		11-03-66	56.8	636.5	
		11-10-66	63.5	629.8	
		11-17-66	69.0	624.3	
		11-23-66	66.2	627.1	
		12-01-66	65.5	627.8	
		12-08-66	60.0	633.3	
		12-17-66	51.4	641.9	
		12-21-66	40.8	652.5	
		12-29-66	24.8	668.5	
		1-06-67	33.8	659.5	
		1-12-67	32.6	660.7	
		1-19-67	31.3	662.0	
		1-27-67	28.8	664.5	
		2-03-67	29.7	663.6	
		2-09-67	35.8	657.5	
		2-16-67	38.2	655.1	
		2-24-67	40.3	653.0	
		3-02-67	40.8	652.5	
		3-09-67	41.0	652.3	
		3-16-67	39.8	653.5	
		3-23-67	39.1	654.2	
		3-30-67	39.5	653.8	
		4-06-67	39.8	653.5	
		4-13-67	40.2	653.1	
		4-24-67	39.0	654.3	
		4-27-67	38.6	654.7	
		5-04-67	38.9	654.4	
		5-11-67	39.8	653.5	
		5-18-67	42.3	651.0	
		5-25-67	43.6	649.7	
		6-01-67	45.6	647.7	
		6-08-67	47.7	645.6	
		6-15-67	47.9	645.4	
		7-06-67	56.0	637.3	
		7-13-67	60.0	633.3	
		7-20-67	62.6	630.7	
		8-03-67	68.8	624.5	
		8-10-67	70.4	622.9	
		8-17-67	73.2	620.1	
		8-24-67	75.5	617.8	
		8-31-67	81.6	611.7	
		9-07-67	80.4	612.9	
		9-21-67	84.1	609.2	
		9-28-67	77.6	615.7	
01N/10W-27C02S	681.1	12-30-66	29.8	651.3	101
		1-10-67	32.2(1)	648.9	
		1-25-67	25.0(1)	656.1	
		2-01-67	23.8	657.3	
		2-10-67	33.4(1)	647.7	
		7-03-67	47.0(1)	634.1	
		7-10-67	51.4(1)	629.7	
		7-31-67	60.9(1)	620.2	
		8-10-67	63.8(1)	617.3	
		8-21-67	71.6(1)	609.5	
		9-01-67	83.2(1)	597.9	
		9-20-67	79.7	601.4	
01N/10W-27H01S	669.7	10-20-66	94.5	575.2	733
		11-10-66	83.1	586.6	
		12-01-66	88.1	581.6	
		12-22-66	73.5	596.2	
		1-12-67	59.0	610.7	
		2-02-67	50.4	619.3	
		2-23-67	53.7	616.0	
		3-16-67	52.1	617.6	
		4-06-67	56.9	612.8	
		4-27-67	58.5	611.2	
		5-18-67	56.7	613.0	
		6-08-67	59.9(2)	609.8	

SAN GABRIEL VALLEY HYDRO SUBUNIT U-05.00

UPPER CANYON HYDRO SUBAREA U-05.03

STATE WELL NUMBER	GROUND SURFACE ELEVATION IN FEET	DATE	GROUND SURFACE TO WATER SURFACE IN FEET	WATER SURFACE ELEVATION IN FEET	AGENCY SUPPLYING DATA
01N/10W-27H01S (CONT.)	669.7	6-29-67	63.9	605.8	733
		7-20-67	71.9	597.8	
		8-10-67	80.0	589.7	
		9-21-67	92.1	577.6	
01N/10W-27H02S	667.4	11-01-66	102.0(1)	565.4	101
		4-24-67	48.0(5)	619.4	
01N/10W-28C01S	634.5	10-21-66	25.0	609.5	733
		11-11-66	24.3	610.2	
		12-02-66	24.2	610.3	
		12-23-66	15.5	619.0	
		1-13-67	16.5	618.0	
		2-03-67	14.8	619.7	
		2-24-67	16.6	617.9	
		3-17-67	17.5	617.0	
		4-07-67	15.3	619.2	
		4-28-67	15.6	618.9	
		5-19-67	16.9	617.6	
		6-09-67	17.3	617.2	
		6-30-67	17.0	617.5	
		7-21-67	19.2	615.3	
		8-11-67	20.8	613.7	
		9-22-67	23.2	611.3	
01N/10W-28H01S	652.5	10-04-66	35.6	616.9	101
		10-20-66	30.9	621.6	
		11-02-66	28.8	623.7	
		12-13-66	19.0	633.5	
		12-19-66	16.5	636.0	
		12-22-66	16.6	635.9	
		1-03-67	16.2	636.3	
		1-12-67	16.3	636.2	
		1-19-67	(9)		
		1-26-67	14.0	638.5	
		2-01-67	14.5	638.0	
		2-08-67	15.5	637.0	
		2-15-67	16.3	636.2	
		2-23-67	16.7	635.8	
		3-01-67	17.1	635.4	
		3-08-67	17.4	635.1	
		3-15-67	16.8	635.7	
		3-22-67	16.2	636.3	
		3-29-67	16.3	636.2	
		4-05-67	16.2	636.3	
		4-12-67	16.4	636.1	
		4-20-67	15.9	636.6	
		4-26-67	15.6	636.9	
		5-03-67	16.0	636.5	
		5-10-67	16.5	636.0	
		5-17-67	17.3	635.2	
		5-24-67	17.8	634.7	
		5-31-67	18.2	634.3	
		6-07-67	18.6	633.9	
		6-14-67	18.7	633.8	
		6-21-67	19.3	633.2	
		6-28-67	20.5	632.0	
		7-05-67	18.2	634.3	
		8-02-67	(6)		
		9-13-67	34.4	618.1	

FOOTHILL HYDRO SUBAREA U-05.04

STATE WELL NUMBER	GROUND SURFACE ELEVATION IN FEET	DATE	GROUND SURFACE TO WATER SURFACE IN FEET	WATER SURFACE ELEVATION IN FEET	AGENCY SUPPLYING DATA
01N/09W-25G01S	1235.0	11-15-66	34.5	1200.5	101
		4-10-67	22.9	1212.1	
01N/09W-25K01S	1228.2	10-20-66	36.7	1191.5	101
		11-14-66	41.2	1187.0	
		12-19-66	25.5	1202.7	
		1-02-67	19.8	1208.4	
		2-06-67	19.6	1208.6	
		3-06-67	19.2	1209.0	
		4-10-67	24.6	1203.6	
		5-01-67	31.6	1196.6	
		6-14-67	22.1	1206.1	
		7-10-67	26.9	1201.3	
		8-01-67	22.4	1205.8	
		9-06-67	36.6	1191.6	
01N/09W-35G01S	1093.0	11-14-66	46.3	1046.7	101
		4-10-67	19.9	1073.1	
01N/09W-35H01S	1155.0	10-11-66	37.3	1117.7	101
		11-14-66	38.3	1116.7	
		12-19-66	32.6(1)	1122.4	
		1-02-67	28.7(1)	1126.3	
		2-06-67	27.5(1)	1127.5	
		3-06-67	25.2(1)	1129.8	
		4-10-67	26.2	1128.8	
		5-01-67	25.7	1129.3	
		6-14-67	24.3(1)	1130.7	
		7-10-67	26.0(1)	1129.0	
		8-01-67	26.4	1128.6	
		9-06-67	(1)		
01N/09W-36D03S	1165.0	10-11-66	39.4	1125.6	101

See page 117 for key to terms & abbreviations

TABLE C-I

GROUND WATER LEVELS AT WELLS

L A SAN GABRIEL RIVER HYDRO UNIT U-05.00

SAN GABRIEL VALLEY HYDRO SUBUNIT U-05.D0

FOOTHILL HYDRO SUBAREA U-05.D4

STATE WELL NUMBER	GROUND SURFACE ELEVATION IN FEET	DATE	GROUND SURFACE TO WATER SURFACE IN FEET	WATER SURFACE ELEVATION IN FEET	AGENCY SUPPLYING DATA
01N/09W-36D03S (CONT.)	1165.0	11-14-66	38.8	1126.2	101
		12-19-66	34.1	1130.9	
		1-02-67	30.0	1135.0	
		2-06-67	26.4	1138.6	
		3-06-67	26.4	1138.6	
		4-10-67	27.1	1137.9	
		5-01-67	26.5	1138.5	
		6-14-67	23.9	1141.1	
		7-10-67	25.0	1140.0	
		8-01-67	25.1	1139.9	
		9-06-67	32.9	1132.1	
01N/09W-36E02S	1235.0	11-14-66	154.5	1080.5	101
01N/09W-36F01S	1277.0	11-14-66	101.4	1175.6	101
		4-11-67	99.5	1177.5	733

SPADRA HYDRO SUBUNIT U-05.E0

SPADRA HYDRO SUBAREA U-05.E1

STATE WELL NUMBER	GROUND SURFACE ELEVATION IN FEET	DATE	GROUND SURFACE TO WATER SURFACE IN FEET	WATER SURFACE ELEVATION IN FEET	AGENCY SUPPLYING DATA
01S/08W-19N01S	851.0	11-16-66	195.6	655.4	101
		4-14-67	243.0	608.0	
01S/09W-22J01S	820.0	11-15-66	4.3	815.7	101
		4-17-67	3.8	816.2	
01S/09W-23P01S	767.0	11-15-66	113.6	653.4	101
		1-10-67	113.2	653.8	
		2-14-67	113.1	653.9	
		3-07-67	113.0	654.0	
		4-17-67	112.4	654.6	
		5-08-67	111.9	655.1	
		6-13-67	111.8	655.2	
		7-11-67	117.7	649.3	
		8-02-67	(9)		
		9-07-67	(9)		
01S/09W-23R01S	799.0	11-15-66	154.8	644.2	101
		4-17-67	135.3	663.7	
01S/09W-25B01S	824.0	11-22-66	175.9	648.1	101
		4-17-67	175.9	648.1	
01S/09W-25D01S	795.0	10-10-66	166.5	628.5	101
		3-15-67	165.5	629.5	
		9-07-67	165.5	629.5	
01S/09W-25E01S	798.0	10-20-66	170.1	627.9	101
		11-16-66	176.6	621.4	
		12-19-66	(9)		
		1-04-67	(9)		
		4-17-67	157.5	640.5	
01S/09W-25E02S	803.0	11-16-66	179.0	624.0	101
		4-17-67	(1)		
		5-08-67	175.8	627.2	
01S/09W-25F01S	804.7	11-16-66	175.0	629.7	101
		4-17-67	177.3	627.4	
01S/09W-25G01S	823.0	11-22-66	171.4	651.6	101
		4-17-67	171.3	651.7	
01S/09W-26A02S	795.0	11-16-66	165.1	629.9	101
		4-17-67	163.0	632.0	
01S/09W-27J01S	730.0	11-16-66	111.5	618.5	101
		4-17-67	118.9	611.1	
01S/09W-27J02S	727.0	11-16-66	107.5	619.5	101
		4-17-67	105.1	621.9	
01S/09W-33J02S	664.2	4-17-67	41.8	622.4	101
01S/09W-34F01S	688.0	11-16-66	91.7	596.3	101
		4-17-67	88.3	599.7	

POMONA HYDRO SUBAREA U-05.E2

STATE WELL NUMBER	GROUND SURFACE ELEVATION IN FEET	DATE	GROUND SURFACE TO WATER SURFACE IN FEET	WATER SURFACE ELEVATION IN FEET	AGENCY SUPPLYING DATA
01S/08W-07D01S	1073.6	11-22-66	379.6(5)	694.0	101
		4-14-67	379.6(5)	694.0	
01S/08W-07F01S	1076.0	10-17-66	481.0(5)	595.0	101
		5-01-67	(0)		
01S/08W-07F02S	1078.0	11-22-66	470.4	607.6	101
		4-24-67	460.7	617.3	
01S/08W-07G01S	1102.0	4-14-67	(7)		101
01S/08W-07G02S	1092.8	10-31-66	542.1(5)	550.7	101
		11-18-66	497.1(5)	595.7	
		12-27-66	493.1(5)	599.7	
		1-23-67	491.1(5)	601.7	
		2-13-67	488.1(5)	604.7	
		3-13-67	488.1(5)	604.7	
		4-24-67	486.1(5)	606.7	
		5-01-67	488.1(5)	604.7	
		7-12-67	544.1(1)	548.7	
		8-15-67	550.1(1)	542.7	
		9-22-67	516.1(5)	576.7	
01S/08W-07K01S	1083.0	4-14-67	DRY		101
01S/08W-07L01S	1061.0	11-22-66	(4)		101
01S/08W-07N01S	1038.0	11-21-66	451.2	586.8	101
		4-14-67	443.3	594.7	
01S/08W-08B03S	1044.0	10-11-66	153.6	890.4	101
		11-21-66	159.4	884.6	
		12-19-66	159.7	884.3	
		1-02-67	153.8	890.2	
		2-14-67	160.1	883.9	
		3-06-67	160.2	883.8	

See page 117 for key to terms & abbreviations

TABLE C-1

GROUND WATER LEVELS AT WELLS

L A SAN GABRIEL RIVER HYDRO UNIT U-05.00

SPADRA HYDRO SUBUNIT U-05.E0

POMONA HYDRO SUBAREA U-05.E2

STATE WELL NUMBER	GROUND SURFACE ELEVATION IN FEET	DATE	GROUND SURFACE TO WATER SURFACE IN FEET	WATER SURFACE ELEVATION IN FEET	AGENCY SUPPLYING DATA
01S/08W-08B03S	1044.0	4-14-67	160.3	883.7	101
(CONT.)		5-09-67	160.1	883.9	
		6-13-67	160.3	883.7	
		7-11-67	160.2	883.8	
		8-02-67	160.3	883.7	
		9-06-67	150.6	893.4	
01S/08W-09G03S	1190.0	10-01-66	116.0(5)	1074.0	101
		11-07-66	94.0(5)	1096.0	
		12-01-66	93.0(5)	1097.0	
		1-01-67	85.0(5)	1105.0	
		2-01-67	80.0(5)	1110.0	
		3-01-67	78.0(5)	1112.0	
		4-28-67	64.0(5)	1126.0	
		5-15-67	56.0(5)	1134.0	
		6-01-67	54.0(5)	1136.0	
		7-01-67	46.0(5)	1144.0	
		8-15-67	37.0(5)	1153.0	
		9-15-67	19.0(5)	1171.0	
01S/08W-17N01S	952.0	11-21-66	(7)		101
		4-18-67	(3)		
01S/08W-18J02S	995.4	10-15-66	472.5(5)	522.9	101
		11-01-66	523.4(1)	472.0	
		12-01-66	477.2(5)	518.2	
		1-15-67	465.6(5)	529.8	
		2-01-67	405.6(5)	589.8	
		3-15-67	474.8(1)	520.6	
		4-01-67	469.1(5)	526.3	
		7-01-67	469.0(5)	526.4	
		7-15-67	472.4(5)	523.0	
		8-15-67	576.4(1)	419.0	
		9-01-67	590.3(1)	405.1	
01S/08W-18K01S	1000.0	11-21-66	(1)		101
		4-18-67	(1)		
		4-24-67	(1)		
		9-01-67	479.7	520.3	
01S/08W-19A01S	922.5	10-11-66	242.5	680.0	101
		11-22-66	239.6	682.9	
		11-22-66	239.6	682.9	
		12-19-66	(9)		
		1-04-67	(9)		
		1-10-67	232.5	690.0	
		2-15-67	238.4	684.1	
		3-07-67	237.0	685.5	
		4-24-67	237.2	685.3	
01S/08W-19A02S	940.0	11-21-66	(1)		101
		4-18-67	(1)		
		4-24-67	(1)		
01S/09W-11R01S	980.0	11-14-66	64.3	915.7	101
		4-14-67	41.1	938.9	
01S/09W-12F01S	1029.0	10-11-66	153.8	875.2	101
		11-14-66	160.6	868.4	
		12-22-66	157.5	871.5	
		1-02-67	153.4	875.6	
		2-06-67	162.5	866.5	
		3-07-67	162.3	866.7	
		4-14-67	157.4	871.6	
		5-08-67	158.9	870.1	
		6-13-67	162.9	866.1	
		7-11-67	165.6	863.4	
		8-01-67	173.0	856.0	
		9-07-67	161.4	867.6	
01S/09W-12H01S	1055.0	10-28-66	233.5(1)	821.5	101
		11-04-66	202.5(5)	852.5	
		12-09-66	190.5(5)	864.5	
		1-04-67	238.5(1)	816.5	
		3-10-67	198.5(5)	856.5	
		4-07-67	203.5(5)	851.5	
		5-22-67	240.5(1)	814.5	
		7-12-67	247.5(1)	807.5	
		8-23-67	250.5(1)	804.5	
		9-06-67	211.5(5)	843.5	
01S/09W-12J01S	1048.0	11-22-66	419.9	628.1	101
		4-14-67	399.8	648.2	
01S/09W-12L01S	1029.0	10-11-66	167.0	862.0	101
		11-14-66	174.0	855.0	
		12-22-66	174.3	854.7	
		1-02-67	176.3	852.7	
		2-06-67	171.3	857.7	
		3-07-67	177.6	851.4	
		4-14-67	169.5	859.5	
		5-08-67	173.3	855.7	
		6-13-67	178.5	850.5	
		7-11-67	182.0	847.0	
		8-01-67	198.4	830.6	
		9-07-67	181.2	847.8	
01S/09W-12N01S	984.0	11-14-66	60.1	923.9	101

SPADRA HYDRO SUBUNIT U-05.E0

POMONA HYDRO SUBAREA U-05.E2

STATE WELL NUMBER	GROUND SURFACE ELEVATION IN FEET	DATE	GROUND SURFACE TO WATER SURFACE IN FEET	WATER SURFACE ELEVATION IN FEET	AGENCY SUPPLYING DATA
01S/09W-12N01S	984.0	4-14-67	48.3	935.7	101
(CONT.)					
01S/09W-12Q01S	1023.5	11-22-66	427.0	596.5	101
		4-14-67	424.5	599.0	
01S/09W-13A01S	1018.0	10-11-66	267.8	750.2	101
		11-21-66	274.3	743.7	
		12-22-66	274.5	743.5	
		1-04-67	(9)		
		2-06-67	273.6	744.4	
		3-07-67	275.0	743.0	
		4-14-67	276.1	741.9	
		5-08-67	275.5	742.5	
		6-13-67	(9)		
		6-19-67	285.9	732.1	
		7-11-67	276.1	741.9	
		8-01-67	(9)		
		9-06-67	(9)		
		9-11-67	277.1	740.9	

LIVE OAK HYDRO SUBAREA U-05.E3

STATE WELL NUMBER	GROUND SURFACE ELEVATION IN FEET	DATE	GROUND SURFACE TO WATER SURFACE IN FEET	WATER SURFACE ELEVATION IN FEET	AGENCY SUPPLYING DATA
01S/08W-04C03S	1329.0	10-11-66	175.3(1)	1153.7	101
		11-15-66	170.6	1158.4	
		12-19-66	158.5	1170.5	
		1-04-67	158.5	1170.5	
		2-07-67	149.0	1180.0	
		3-06-67	140.6	1188.4	
		4-12-67	129.3	1199.7	
		5-08-67	189.6(1)	1139.4	
		5-10-67	114.6	1214.4	
		6-13-67	104.8	1224.2	
		7-10-67	174.6(1)	1154.4	
		8-02-67	115.5	1213.5	
		9-06-67	98.1	1230.9	
01S/08W-04D01S	1319.4	10-11-66	184.5	1134.9	101
		11-15-66	145.3	1174.1	
		12-19-66	144.0	1175.4	
		1-04-67	142.0	1177.4	
		2-07-67	131.6	1187.8	
		3-06-67	122.1	1197.3	
		4-12-67	223.1	1096.3	
		5-08-67	97.0	1222.4	
		5-10-67	94.4	1225.0	
		6-13-67	89.1	1230.3	
		7-10-67	86.2	1233.2	
		8-02-67	70.8	1248.6	
		9-06-67	63.2	1256.2	
01S/08W-04L01S	1303.0	10-01-66	274.2(1)	1028.8	101
		11-01-66	269.5(1)	1033.5	
		12-15-66	229.1(5)	1073.9	
		1-15-67	230.2(5)	1072.8	
		2-01-67	216.4(5)	1086.6	
		3-15-67	204.8(5)	1098.2	
		4-01-67	195.6(5)	1107.4	
		5-01-67	217.5(1)	1085.5	
		7-01-67	195.6(1)	1107.4	
		8-01-67	193.3(1)	1109.7	
01S/08W-04M01S	1267.0	10-07-66	248.0(5)	1019.0	101
		11-07-66	257.2	1009.8	
		12-01-66	238.2	1028.8	
		1-07-67	231.0	1036.0	
		2-07-67	246.0	1021.0	
		3-21-67	219.2	1047.8	
		4-21-67	228.0(5)	1039.0	
		4-28-67	204.0(1)	1063.0	
		5-28-67	230.0(1)	1037.0	
		6-15-67	161.0(5)	1106.0	
		7-01-67	146.0(5)	1121.0	
		8-21-67	221.0(5)	1046.0	
		9-01-67	154.0(5)	1113.0	
01S/08W-05A01S	1284.2	10-11-66	119.8	1164.4	101
		11-15-66	108.8	1175.4	
		12-19-66	101.7	1182.5	
		1-04-67	95.6	1188.6	
		2-07-67	97.3	1186.9	
		3-06-67	86.1	1198.1	
		4-11-67	73.1	1211.1	
		5-08-67	86.6	1197.6	
		6-13-67	64.5	1219.7	
		7-10-67	(1)		
		8-02-67	64.3	1219.9	
		9-06-67	52.0	1232.2	
01S/08W-05A02S	1284.5	10-11-66	125.1	1159.4	101
		11-15-66	117.0	1167.5	
		12-19-66	103.0	1181.5	
		1-04-67	106.9	1177.6	
		2-07-67	100.0	1184.5	
		3-06-67	91.9	1192.6	
		4-11-67	81.1	1203.4	

See page 117 for key to terms & obbreviations

TABLE C-I

GROUND WATER LEVELS AT WELLS

L A SAN GABRIEL RIVER HYDRO UNIT U-05.00

SPADRA HYDRO SUBUNIT U-05.E0
LIVE OAK HYDRO SUBAREA U-05.E3

STATE WELL NUMBER	GROUND SURFACE ELEVATION IN FEET	DATE	GROUND SURFACE TO WATER SURFACE IN FEET	WATER SURFACE ELEVATION IN FEET	AGENCY SUPPLYING DATA
01S/08W-05A02S	1284.5	5-08-67	73.5	1211.0	101
(CONT.)		6-13-67	70.1	1214.4	
		7-10-67	(1)		
		8-02-67	68.2	1216.3	
		9-06-67	54.6	1229.9	
01S/08W-05B01S	1288.0	11-15-66	167.2(5)	1120.8	101
		12-21-66	100.2(5)	1187.8	
		1-21-67	99.2(5)	1188.8	
		2-21-67	101.2(5)	1186.8	
		3-21-67	91.2(5)	1196.8	
		4-07-67	90.2(5)	1197.8	
01S/08W-05D01S	1290.2	4-11-67	237.5	1052.7	101
01S/08W-05D02S	1289.8	11-14-66	258.9	1030.9	101
		4-11-67	255.2	1034.6	
01S/08W-05D04S	1267.6	11-14-66	206.5	1061.1	101
		4-10-67	193.8	1073.8	
01S/08W-05E01S	1260.0	11-14-66	223.6	1036.4	101
		4-10-67	202.9	1057.1	
01S/08W-05E02S	1277.4	10-11-66	202.1	1075.3	101
		11-14-66	216.0	1061.4	
		12-19-66	210.1	1067.3	
		1-02-67	212.5	1064.9	
		2-06-67	211.1	1066.3	
		3-06-67	209.5	1067.9	
		4-11-67	188.0	1089.4	
		5-08-67	197.7	1079.7	
		6-13-67	199.8	1077.6	
		7-10-67	189.7	1087.7	
		8-02-67	182.7	1094.7	
		9-06-67	167.3	1110.1	
01S/08W-06A01S	1257.0	11-14-66	207.3	1049.7	101
		4-10-67	195.2	1061.8	
01S/08W-06A02S	1257.0	11-14-66	214.0	1043.0	101
		4-10-67	145.3	1111.7	
01S/08W-06A03S	1242.1	10-11-66	206.5	1035.6	101
		11-21-66	189.0	1053.1	
		1-10-67	172.8	1069.3	
		2-15-67	182.5	1059.6	
		3-15-67	178.9	1063.2	
		4-10-67	172.2	1069.9	
		5-08-67	176.2	1065.9	
		6-19-67	173.7	1068.4	
		7-11-67	172.8	1069.3	
		8-02-67	184.3	1057.8	
		9-06-67	177.5	1064.6	
01S/08W-06H01S	1230.0	4-11-67	214.3	1015.7	101
01S/08W-06J02S	1224.0	10-11-66	202.5	1021.5	101
		11-14-66	194.6	1029.4	
		12-21-66	182.0	1042.0	
		1-02-67	182.0	1042.0	
		2-06-67	178.1	1045.9	
		3-06-67	176.4	1047.6	
		4-11-67	184.2	1039.8	
		5-08-67	168.5	1055.5	
		6-13-67	169.7	1054.3	
		8-02-67	179.1	1044.9	
		9-06-67	166.0	1058.0	
01S/08W-06L01S	1133.8	11-22-66	203.8	930.0	101
		4-11-67	193.5	940.3	
01S/08W-06L02S	1128.0	11-15-66	198.5	929.5	101
		4-11-67	229.7	898.3	
01N/08W-26D01S	1830.0	11-15-66	25.9	1804.1	101
		4-12-67	8.6	1821.4	
01N/08W-27H01S	1779.0	10-20-66	56.2	1722.8	101
		11-15-66	55.6	1723.4	
		12-19-66	40.4	1738.6	
		1-03-67	47.6	1731.4	
		2-07-67	44.0	1735.0	
		3-06-67	48.6	1730.4	
		4-12-67	48.9	1730.1	
01N/08W-33A01S	1530.9	11-15-66	42.7	1488.2	101
		4-12-67	22.5	1508.4	
01N/08W-33L01S	1390.0	11-15-66	32.3	1357.7	101
		4-12-67	20.4	1369.6	
01N/08W-33N02S	1352.0	11-15-66	115.9	1236.1	101
		4-12-67	115.8	1236.2	
01N/08W-33P01S	1374.0	11-21-66	(1)		101
		4-12-67	179.1	1194.9	

SPADRA HYDRO SUBUNIT U-05.E0
LIVE OAK HYDRO SUBAREA U-05.E3

STATE WELL NUMBER	GROUND SURFACE ELEVATION IN FEET	DATE	GROUND SURFACE TO WATER SURFACE IN FEET	WATER SURFACE ELEVATION IN FEET	AGENCY SUPPLYING DATA
01N/08W-33Q02S	1402.0	10-15-66	214.0(5)	1188.0	101
		11-15-66	204.0(5)	1198.0	
		12-15-66	195.0(5)	1207.0	
		3-15-67	203.0(5)	1199.0	
		4-15-67	213.0(5)	1189.0	
		5-15-67	221.0(5)	1181.0	
		6-05-67	(0)		
		7-15-67	227.0(5)	1175.0	
		8-15-67	225.0(5)	1177.0	
		9-15-67	223.0(5)	1179.0	
01N/08W-33Q03S	1402.4	10-15-66	261.2(5)	1141.2	101
		11-15-66	271.2(5)	1131.2	
		12-01-66	255.2(5)	1147.2	
		1-01-67	221.2(5)	1181.2	
		2-01-67	193.2(5)	1209.2	
		3-01-67	183.2(5)	1219.2	
		4-01-67	172.2(5)	1230.2	
		4-28-67	167.2(5)	1235.2	
		5-07-67	167.2(5)	1235.2	
		6-07-67	158.2(5)	1244.2	
		7-01-67	155.2(5)	1247.2	
		8-15-67	155.2(5)	1247.2	
		9-15-67	152.2(5)	1250.2	

See page 117 for key to terms & abbreviations

TABLE C-I

GROUND WATER LEVELS AT WELLS

L A SAN GABRIEL RIVER HYDRO UNIT U-05.00

ANAHEIM HYDRO SUBUNIT U-05.F0
ANAHEIM HYDRO SUBAREA U-05.F1

STATE WELL NUMBER	GROUND SURFACE ELEVATION IN FEET	DATE	GROUND SURFACE TO WATER SURFACE IN FEET	WATER SURFACE ELEVATION IN FEET	AGENCY SUPPLYING DATA
03S/09W-31J01S	225.0	10-05-66	110.8	114.2	102
		10-12-66	110.8	114.2	
		10-19-66	110.2	114.8	
		10-26-66	108.7	116.3	
		11-02-66	106.8	118.2	
		11-16-66	101.2	123.8	
		11-23-66	97.1	127.9	
		11-30-66	93.9	131.1	
		12-14-66	91.4	133.6	
		12-28-66	88.3	136.7	
		1-04-67	86.7	138.3	
		1-11-67	86.1	138.9	
		1-18-67	85.8	139.2	
		1-25-67	85.1	139.9	
		2-01-67	84.7	140.3	
		2-08-67	84.4	140.6	
		2-15-67	84.1	140.9	
		2-23-67	83.8	141.2	
		3-08-67	82.8	142.2	
		3-15-67	82.9	142.1	
		3-22-67	83.8	141.2	
		3-29-67	83.0	142.0	
		4-05-67	82.0	143.0	
		4-12-67	81.3	143.7	
		4-19-67	75.3	149.7	
		4-26-67	76.0	149.0	
		5-03-67	71.3	153.7	
		5-10-67	70.0	155.0	
		5-17-67	70.2	154.8	
		5-24-67	70.7	154.3	
		5-31-67	71.8	153.2	
		6-07-67	72.8	152.2	
		6-14-67	71.2	153.8	
		6-21-67	70.8	154.2	
		6-28-67	70.7	154.3	
		7-07-67	81.5	143.5	
		7-12-67	85.7	139.3	
		7-19-67	89.9	135.1	
		7-26-67	93.7	131.3	
		8-02-67	97.3	127.7	
		8-09-67	100.5	124.5	
		8-16-67	103.5	121.5	
		8-23-67	106.6	118.4	
		8-30-67	109.2	115.8	
		9-06-67	111.5	113.5	
		9-11-67	113.0	112.0	
		9-18-67	115.0	110.0	
		9-25-67	116.9	108.1	
03S/09W-31M01S	211.5	10-05-66	117.5	94.0	102
		10-12-66	117.0	94.5	
		11-02-66	112.0	99.5	
		11-16-66	110.1	101.4	
		11-23-66	108.4	103.1	
		11-30-66	107.1	104.4	
		12-21-66	101.8	109.7	
		12-28-66	101.0	110.5	
		1-04-67	99.8	111.7	
		1-11-67	99.3	112.2	
		1-18-67	99.0	112.5	
		2-01-67	96.9	114.6	
		2-08-67	96.5	115.0	
		2-15-67	96.0	115.5	
		2-23-67	95.4	116.1	
		3-01-67	95.0	116.5	
		3-08-67	94.6	116.9	
		3-15-67	94.1	117.4	
		3-22-67	94.2	117.3	
		3-29-67	94.1	117.4	
		4-05-67	93.2	118.3	
		4-12-67	92.6	118.9	
		4-26-67	90.6	120.9	
		9-06-67	114.2	97.3	
		9-11-67	115.3	96.2	
		9-18-67	116.2	95.3	
		9-25-67	116.5	95.0	
03S/09W-32F01S	229.4	5-04-67	65.3	164.1	102
03S/09W-32K06S	235.0	10-31-66	106.5	128.5	210
		11-30-66	87.5	147.5	
		12-30-66	74.1	160.9	
		1-31-67	70.5	164.5	
		2-28-67	70.6	164.4	
		4-03-67	68.7	166.3	
		5-01-67	67.1	167.9	
		5-31-67	70.2	164.8	
		6-30-67	78.7	156.3	
		7-31-67	85.3	149.7	
		8-31-67	103.3	131.7	
		9-29-67	108.0	127.0	
03S/09W-32K07S	235.0	10-31-66	105.5	129.5	210
		11-30-66	88.5	146.5	
		12-30-66	73.2	161.8	
		1-31-67	69.5	165.5	
		2-28-67	69.5	165.5	

ANAHEIM HYDRO SUBUNIT U-05.F0
ANAHEIM HYDRO SUBAREA U-05.F1

STATE WELL NUMBER	GROUND SURFACE ELEVATION IN FEET	DATE	GROUND SURFACE TO WATER SURFACE IN FEET	WATER SURFACE ELEVATION IN FEET	AGENCY SUPPLYING DATA
03S/09W-32K07S (CONT.)	235.0	4-03-67	67.5	167.5	210
		5-01-67	65.2	169.8	
		5-31-67	68.0	167.0	
		6-30-67	74.8	160.2	
		7-31-67	77.8	157.2	
		8-31-67	80.4	154.6	
		9-29-67	95.7	139.3	
03S/09W-32P02S	231.1	10-10-66	113.0	118.1	102
		11-01-66	107.3	123.8	
		12-01-66	82.6	148.5	
		1-04-67	75.7	155.4	
		2-06-67	74.9	156.2	
		3-01-67	73.6	157.5	
		4-07-67	72.1	159.0	
		5-04-67	70.8	160.3	
		6-06-67	75.9	155.2	
		7-03-67	76.8	154.3	
		8-01-67	88.0	143.1	
		9-05-67	108.8	122.3	
03S/09W-32P03S	232.0	10-10-66	118.5	113.5	102
		10-31-66	113.1	118.9	210
		11-01-66	112.6	119.4	102
		11-30-66	85.0	147.0	210
		12-01-66	85.3	146.7	102
		12-30-66	74.7	157.3	210
		1-04-67	78.7	153.3	102
		1-31-67	73.2	158.8	210
		2-06-67	77.8	154.2	102
		2-28-67	71.4	160.6	210
		3-01-67	76.9	155.1	102
		4-03-67	73.4	158.6	210
		4-07-67	75.3	156.7	102
		5-01-67	68.7	163.3	210
		5-04-67	73.8	158.2	102
		5-31-67	69.4	162.6	210
		6-06-67	80.2	151.8	102
		6-30-67	82.6	149.4	210
		7-03-67	85.3	146.7	102
		7-31-67	81.6	150.4	210
		8-01-67	97.8	134.2	102
		8-31-67	108.9	123.1	210
		9-05-67	120.4	111.6	102
		9-29-67	120.4	111.6	210
03S/09W-32P04S	230.2	10-31-66	109.0	121.2	210
		11-30-66	105.3	124.9	
		12-30-66	96.0	134.2	
		1-31-67	96.5	133.7	
		2-28-67	97.5	132.7	
		4-03-67	94.5	135.7	
		5-01-67	90.8	139.4	
		5-31-67	89.8	140.4	
		6-30-67	93.8	136.4	
		7-31-67	98.3	131.9	
		8-31-67	105.7	124.5	
		9-30-67	107.9	122.3	
03S/09W-33H01S	254.7	10-10-66	60.3	194.4	102
		11-01-66	54.1	200.6	
		12-01-66	46.5	208.2	
		1-14-67	41.8	212.9	
		2-06-67	39.1	215.6	
		3-01-67	38.5	216.2	
		5-04-67	38.3	216.4	
		6-06-67	40.7	214.0	
		7-03-67	42.4	212.3	
		9-05-67	57.5	197.2	
03S/09W-33K01S	250.0	10-04-66	67.7	182.3	742
		10-31-66	58.7	191.3	
		12-01-66	46.5	203.5	
		1-07-67	42.4	207.6	
		1-20-67	40.8	209.2	
		3-07-67	38.6	211.4	
		4-11-67	38.3	211.7	
		5-10-67	39.0	211.0	
		6-05-67	42.8	207.2	
03S/09W-33K03S	250.0	10-04-66	66.8	183.2	742
		10-31-66	57.4	192.6	
		12-01-66	46.6	203.4	
		1-07-67	42.1	207.9	
		1-20-67	46.8	203.2	
		3-07-67	39.1	210.9	
		4-11-67	39.2	210.8	
		5-10-67	39.7	210.3	
		6-05-67	43.9	206.1	
		7-05-67	48.7	201.3	
		8-01-67	59.4	190.6	
		8-25-67	64.2	185.8	
		9-20-67	66.8	183.2	
03S/09W-33K04S	250.0	10-24-66	64.0	186.0	742
		10-31-66	64.5	185.5	
		12-01-66	52.0	198.0	
		1-07-67	47.2	202.8	

See page 117 for key to terms & abbreviations

TABLE C-1

GROUND WATER LEVELS AT WELLS

L A SAN GABRIEL RIVER HYDRO UNIT U-05.00

ANAHEIM HYDRO SUBUNIT U-05.F0
ANAHEIM HYDRO SUBAREA U-05.F1

STATE WELL NUMBER	GROUND SURFACE ELEVATION IN FEET	DATE	GROUND SURFACE TO WATER SURFACE IN FEET	WATER SURFACE ELEVATION IN FEET	AGENCY SUPPLYING DATA
03S/09W-33K04S	250.0	1-20-67	45.8	204.2	742
(CONT.)					
03S/09W-33K05S	252.0	10-24-66	67.0	185.0	742
		11-22-66	57.6	194.4	
		12-01-66	55.5	196.5	
		1-07-67	49.7	202.3	
		1-20-67	48.8	203.2	
		3-07-67	44.1	207.9	
		4-11-67	45.8	206.2	
		5-10-67	42.8	209.2	
		6-05-67	49.6	202.4	
		7-05-67	52.5	199.5	
		8-01-67	59.2	192.8	
		8-25-67	63.9	188.1	
		9-20-67	71.3	180.7	
03S/09W-33K06S	252.0	10-04-66	75.6	176.4	742
		10-31-66	67.5	184.5	
		12-01-66	56.9	195.1	
		1-07-67	51.1	200.9	
		1-20-67	50.2	201.8	
		3-07-67	47.7	204.3	
		4-11-67	47.3	204.7	
		7-05-67	56.7	195.3	
		8-01-67	61.4	190.6	
		8-25-67	66.2	185.8	
		9-20-67	74.3	177.7	
03S/09W-33K07S	252.0	10-24-66	62.5	189.5	742
		11-16-66	59.4	192.6	
		12-01-66	50.7	201.3	
		1-20-67	44.8	207.2	
		3-07-67	42.3	209.7	
		4-11-67	42.3	209.7	
		5-10-67	42.7	209.3	
		6-05-67	46.3	205.7	
		7-05-67	51.5	200.5	
03S/09W-33L01S	248.0	11-01-66	67.8	180.2	102
		12-01-66	50.3	197.7	
		1-04-67	45.4	202.6	
		2-06-67	42.0	206.0	
		3-01-67	42.5	205.5	
		4-07-67	43.3	204.7	
		5-04-67	42.9	205.1	
		6-06-67	48.2	199.8	
		7-03-67	57.0	191.0	
03S/09W-33N03S	244.5	11-01-66	69.9	174.6	102
		12-01-66	61.4	183.1	
		2-06-67	53.1	191.4	
		4-07-67	49.4	195.1	
		5-04-67	50.9	193.6	
		9-05-67	78.9	165.6	
03S/09W-33Q02S	251.8	10-05-66	56.1	195.7	102
		10-12-66	51.5	200.3	
		10-19-66	48.2	203.6	
		10-26-66	46.2	205.6	
		11-02-66	44.4	207.4	
		11-16-66	41.6	210.2	
		11-23-66	40.3	211.5	
		11-30-66	39.2	212.6	
		12-08-66	38.0	213.8	
		12-14-66	37.2	214.6	
		12-28-66	35.7	216.1	
		1-04-67	35.5	216.3	
		1-11-67	35.5	216.3	
		1-18-67	34.7	217.1	
		1-25-67	34.4	217.4	
		2-01-67	34.4	217.4	
		2-08-67	34.6	217.2	
		2-15-67	34.6	217.2	
		2-23-67	34.3	217.5	
		3-01-67	35.0	216.8	
		3-08-67	35.3	216.5	
		3-15-67	34.6	217.2	
		3-22-67	34.7	217.1	
		3-29-67	34.9	216.9	
		4-05-67	35.1	216.7	
		4-12-67	35.0	216.8	
		4-19-67	35.0	216.8	
		4-26-67	35.0	216.8	
		5-03-67	35.6	216.2	
		5-10-67	36.3	215.5	
		5-24-67	39.0	212.8	
		5-31-67	40.1	211.7	
		6-07-67	41.5	210.3	
		6-14-67	42.0	209.8	
		6-21-67	41.9	209.9	
		6-28-67	42.1	209.7	
		7-12-67	44.7	207.1	
		7-19-67	46.8	205.0	
		7-26-67	48.9	202.9	
		8-02-67	50.2	201.6	
		8-09-67	51.7	200.1	
		8-16-67	53.2	198.6	
03S/09W-33Q02S	251.8	8-23-67	54.9	196.9	102
(CONT.)		8-30-67	57.1	194.7	
		9-06-67	58.7	193.1	
		9-11-67	59.4	192.4	
		9-18-67	60.0	191.8	
		9-25-67	60.0	191.8	
03S/09W-33Q03S	251.4	10-10-66	49.2	202.2	102
		11-01-66	41.9	209.5	
		12-01-66	35.7	215.7	
		1-04-67	32.8	218.6	
		2-06-67	37.0	214.4	
		4-07-67	32.7	218.7	
		5-04-67	32.0	219.4	
		8-01-67	49.0	202.4	
		9-05-67	57.5(4)	193.9	
03S/09W-34E01S	259.0	10-10-66	35.8	223.2	102
		11-01-66	30.1	228.9	
		12-01-66	25.9	233.1	
		1-04-67	23.1	235.9	
		2-06-67	22.2	236.8	
		8-01-67	29.3	229.7	
		9-05-67	32.9	226.1	
03S/09W-34L01S	262.0	10-10-66	32.7	229.3	102
		11-01-66	21.8	240.2	
		12-01-66	18.7	243.3	
		2-06-67	16.9	245.1	
		4-07-67	16.6	245.4	
		5-04-67	17.7	244.3	
		6-06-67	20.7	241.3	
		9-05-67	31.4	230.6	
03S/09W-34L02S	260.1	10-05-66	31.2	228.9	102
		10-12-66	29.1	231.0	
		10-19-66	28.5	231.6	
		10-26-66	26.0	234.1	
		11-02-66	25.1	235.0	
		11-16-66	22.7	237.4	
		11-23-66	22.0	238.1	
		11-30-66	21.4	238.7	
		12-21-66	19.8	240.3	
		12-28-66	18.0	242.1	
		1-04-67	19.8	240.3	
		1-11-67	19.5	240.6	
		1-18-67	24.9	235.2	
		2-01-67	18.8	241.3	
		2-08-67	19.8	240.3	
		2-15-67	21.1	239.0	
		2-23-67	19.8	240.3	
		3-01-67	19.6	240.5	
		3-15-67	18.4	241.7	
		3-22-67	17.9	242.2	
		3-29-67	17.6	242.5	
		4-05-67	17.8	242.3	
		4-12-67	18.2	241.9	
		4-26-67	15.7	244.4	
		5-03-67	18.1	242.0	
		5-10-67	18.1	242.0	
		5-17-67	21.3	238.8	
		5-31-67	20.2(1)	239.9	
		6-07-67	20.5	239.6	
		6-14-67	21.2	238.9	
		6-21-67	20.9	239.2	
		7-26-67	33.1	227.0	
		8-02-67	33.5	226.6	
03S/10W-27N01S	176.0	11-02-66	115.7	60.3	102
		12-01-66	111.2	64.8	
		1-05-67	106.2	69.8	
		2-07-67	103.7	72.3	
		3-02-67	103.3	72.7	
		5-03-67	96.8	79.2	
		6-02-67	100.6	75.4	
		7-05-67	102.4	73.6	
		8-02-67	108.6	67.4	
		9-11-67	116.3	59.7	
03S/10W-28G02S	257.0	10-12-66	185.6	71.4	102
		11-02-66	184.6	72.4	
		12-01-66	182.6	74.4	
		1-05-67	179.2	77.8	
		2-07-67	176.9	80.1	
		3-02-67	176.8	80.2	
		4-12-67	177.6	79.4	
		5-03-67	175.2	81.8	
		6-02-67	177.2	79.8	
		7-05-67	172.8	84.2	
		8-02-67	174.6	82.4	
03S/10W-30B01S	290.0	11-25-66	212.7	77.3	102
		12-28-66	213.9	76.1	
		1-26-67	205.0	85.0	
		2-23-67	203.7	86.3	
		4-24-67	200.3	89.7	
03S/10W-32P01S	121.0	10-05-66	81.6	39.4	102

See page 117 for key to terms & abbreviations

TABLE C-I

GROUND WATER LEVELS AT WELLS

L A SAN GABRIEL RIVER HYDRO UNIT U-05.00

ANAHEIM HYDRO SUBUNIT U-05.F0
ANAHEIM HYDRO SUBAREA U-05.F1

STATE WELL NUMBER	GROUND SURFACE ELEVATION IN FEET	DATE	GROUND SURFACE TO WATER SURFACE IN FEET	WATER SURFACE ELEVATION IN FEET	AGENCY SUPPLYING DATA
035/10W-32P01S (CONT.)	121.0	10-12-66	81.4	39.6	102
		10-19-66	80.8	40.2	
		10-26-66	80.6	40.4	
		11-02-66	80.0	41.0	
		11-16-66	77.9	43.1	
		11-23-66	78.9	42.1	
		11-30-66	75.9	45.1	
		12-28-66	72.8	48.2	
		1-04-67	72.7	48.3	
		1-11-67	72.7	48.3	
		1-18-67	72.5	48.5	
		2-01-67	71.1	49.9	
		2-08-67	71.0	50.0	
		2-15-67	74.9	46.1	
		2-23-67	76.7	44.3	
		3-01-67	77.9	43.1	
		3-08-67	71.4	49.6	
		3-15-67	71.6	49.4	
		3-22-67	71.9	49.1	
		3-29-67	69.3	51.7	
		4-05-67	68.6	52.4	
		4-12-67	68.8	52.2	
		4-26-67	65.9	55.1	
		5-03-67	65.2	55.8	
		5-10-67	66.3	54.7	
		5-17-67	67.6	53.4	
		5-24-67	68.1	52.9	
		5-31-67	68.6	52.4	
		6-07-67	68.2	52.8	
		6-14-67	68.6	52.4	
		6-21-67	68.4	52.6	
		6-28-67	69.2	51.8	
		7-05-67	69.5	51.5	
		7-12-67	70.6	50.4	
		7-19-67	71.5	49.5	
		7-26-67	71.7	49.3	
		8-02-67	72.3	48.7	
		8-09-67	72.8	48.2	
		8-16-67	73.0	48.0	
		8-23-67	73.3	47.7	
		8-30-67	73.8	47.2	
		9-06-67	74.5	46.5	
		9-11-67	75.2	45.8	
		9-18-67	74.7	46.3	
		9-25-67	74.8	46.2	
035/10W-34N01S	154.2	10-12-66	91.2	63.0	102
		11-02-66	90.8	63.4	
		12-01-66	87.9	66.3	
		1-05-67	87.4	66.8	
		2-07-67	84.1	70.1	
		3-02-67	87.6	66.6	
		4-12-67	80.0	74.2	
		5-03-67	78.7	75.5	
		6-02-67	78.7	75.5	
		7-05-67	72.3	81.9	
		8-02-67	81.7	72.5	
		9-11-67	85.3	68.9	
035/10W-35K01S	184.0	10-12-66	111.8	72.2	102
		11-02-66	113.0	71.0	
		12-01-66	104.1	79.9	
		1-05-67	102.2	81.8	
		2-07-67	97.2	86.8	
		3-02-67	95.9	88.1	
		4-11-67	91.7	92.3	
		5-03-67	90.8	93.2	
		6-02-67	98.3	85.7	
		7-05-67	94.8	89.2	
035/10W-36H01S	228.0	6-06-67	108.0(4)	120.0	102
		9-05-67	128.2(4)	99.8	
035/10W-36K02S	204.5	10-10-66	116.6	87.9	102
		12-01-66	108.5	96.0	
		1-04-67	100.4	104.1	
		2-06-67	97.7	106.8	
		3-01-67	95.7	108.8	
		5-04-67	92.8	111.7	
		6-06-67	93.3	111.2	
		7-03-67	94.5	110.0	
		8-01-67	102.3	102.2	
		9-05-67	112.6	91.9	
035/11W-26B02S	100.0	11-01-66	72.4	27.6	101
		4-10-67	57.9	42.1	
035/11W-26B03S	115.0	10-26-66	67.7	47.3	102
		11-25-66	63.8	51.2	
		12-28-66	60.7	54.3	
		1-26-67	60.3	54.7	
		2-23-67	57.1	57.9	
		3-28-67	55.4	59.6	
		4-24-67	55.0	60.0	
		5-25-67	58.4	56.6	
		6-27-67	58.6	56.4	
		7-20-67	55.7	59.3	
		8-30-67	59.4	55.6	

ANAHEIM HYDRO SUBUNIT U-05.F0
ANAHEIM HYDRO SUBAREA U-05.F1

STATE WELL NUMBER	GROUND SURFACE ELEVATION IN FEET	DATE	GROUND SURFACE TO WATER SURFACE IN FEET	WATER SURFACE ELEVATION IN FEET	AGENCY SUPPLYING DATA
035/11W-26B03S (CONT.)	115.0	9-14-67	60.2	54.8	102
035/11W-34E01S	57.0	10-31-66	59.7	-2.7	101
		4-10-67	53.4	3.6	
035/11W-34P03S	60.0	10-26-66	63.8	-3.8	102
		11-25-66	56.6	3.4	
		12-28-66	51.5	8.5	
		1-26-67	49.8	10.2	
		2-23-67	49.8	10.2	
		3-28-67	49.1	10.9	
		4-24-67	48.0	12.0	
		5-25-67	54.8	5.2	
		6-27-67	(6)		
035/11W-36H01S	90.0	11-25-66	62.3	27.7	102
		12-28-66	58.4	31.6	
		1-26-67	57.4	32.6	
		2-23-67	56.4	33.6	
		2-28-67	55.0(1)	35.0	
		4-24-67	52.0	38.0	
		5-25-67	54.9	35.1	
		6-27-67	67.4	22.6	
		7-20-67	61.5	28.5	
		9-14-67	61.8	28.2	
04S/09W-04D01S	245.4	10-10-66	95.0	150.4	102
		12-01-66	74.3	171.1	
		1-04-67	68.0	177.4	
		2-06-67	65.7	179.7	
		3-01-67	64.9	180.5	
		6-06-67	77.8	167.6	
04S/09W-05B01S	237.7	10-10-66	108.9	128.8	102
		11-01-66	89.2	148.5	
		12-01-66	81.2	156.5	
		1-04-67	74.0	163.7	
		2-06-67	71.8	165.9	
		3-01-67	70.2	167.5	
		4-07-67	70.0	167.7	
		5-04-67	68.7	169.0	
		6-06-67	80.3	157.4	
		7-03-67	82.2	155.5	
		8-01-67	95.8	141.9	
		9-05-67	111.1	126.6	
04S/09W-05G01S	237.8	10-10-66	106.0	131.8	102
		11-01-66	87.8	150.0	
		12-01-66	80.2	157.6	
		1-04-67	72.6	165.2	
		2-06-67	70.0	167.8	
		3-01-67	68.8	169.0	
		4-07-67	68.0	169.8	
		5-04-67	65.8	172.0	
		6-06-67	78.9	158.9	
		7-03-67	80.7	157.1	
		8-01-67	92.4	145.4	
		9-05-67	109.8	128.0	
04S/09W-05M02S	226.0	10-10-66	113.9	112.1	102
		11-01-66	109.7	116.3	
		12-01-66	95.3	130.7	
		1-04-67	86.9	139.1	
		2-06-67	85.7	140.3	
		3-01-67	82.9	143.1	
		4-07-67	81.4	144.6	
		5-04-67	78.5	147.5	
		6-06-67	85.9	140.1	
		7-03-67	85.7	140.3	
		8-01-67	99.1	126.9	
04S/09W-06F01S	211.8	10-10-66	116.2	95.6	102
		11-01-66	116.8	95.0	
		12-01-66	100.9	110.9	
		1-04-67	93.3	118.5	
		2-06-67	91.2	120.6	
		3-01-67	89.3	122.5	
		4-07-67	87.4	124.4	
		5-04-67	86.0	125.8	
		6-06-67	88.1	123.7	
		7-03-67	89.3	122.5	
		8-01-67	99.7	112.1	
		9-05-67	112.5	99.3	
04S/09W-06G02S	215.4	10-10-66	110.7	104.7	102
		11-01-66	105.7	109.7	
		12-01-66	96.8	118.6	
		1-04-67	89.2	126.2	
		2-06-67	87.0	128.4	
		3-01-67	85.3	130.1	
		4-07-67	83.7	131.7	
		5-04-67	82.4	133.0	
		9-05-67	106.3	109.1	
04S/10W-01C02S	196.8	10-05-66	116.7	80.1	102
		10-12-66	116.0	80.8	
		10-19-66	114.7	82.1	

See page 117 for key to terms & abbreviations

TABLE C-I

GROUND WATER LEVELS AT WELLS

L A SAN GABRIEL RIVER HYDRO UNIT U-05.00

ANAHEIM HYDRO SUBUNIT U-05.F0

ANAHEIM HYDRO SUBAREA U-05.F1

STATE WELL NUMBER	GROUND SURFACE ELEVATION IN FEET	DATE	GROUND SURFACE TO WATER SURFACE IN FEET	WATER SURFACE ELEVATION IN FEET	AGENCY SUPPLYING DATA
04S/10W-01C02S (CONT.)	196.8	10-26-66	113.3	83.5	102
		11-02-66	112.1	84.7	
		11-16-66	110.1	86.7	
		11-23-66	109.2	87.6	
		11-30-66	106.9	89.9	
		12-08-66	105.6	91.2	
		12-14-66	105.7	91.1	
		12-28-66	103.5	93.3	
		1-04-67	102.9	93.9	
		1-11-67	103.1	93.7	
		1-18-67	101.0	95.8	
		1-25-67	100.9	95.9	
		2-01-67	99.1	97.7	
		2-08-67	99.8	97.0	
		2-15-67	99.0	97.8	
		2-23-67	98.6	98.2	
		3-08-67	97.3	99.5	
		3-15-67	95.6	101.2	
		3-22-67	96.9	99.9	
		3-29-67	95.5	101.3	
		4-05-67	94.5	102.3	
		4-12-67	93.5	103.3	
		4-19-67	92.6	104.2	
		4-26-67	91.7	105.1	
		5-03-67	91.6	105.2	
		5-10-67	92.3	104.5	
		5-17-67	94.4	102.4	
		5-24-67	95.0	101.8	
		5-31-67	94.2	102.6	
		6-07-67	93.5	103.3	
		6-14-67	92.8	104.0	
		6-21-67	94.4	102.4	
		6-28-67	94.6	102.2	
		7-05-67	96.5	100.3	
		7-12-67	99.1	97.7	
		7-19-67	99.7	97.1	
		7-26-67	102.9	93.9	
		8-02-67	103.7	93.1	
		8-09-67	106.3	90.5	
		8-16-67	108.0	88.8	
		8-23-67	109.8	87.0	
		8-30-67	111.8	85.0	
		9-06-67	113.3	83.5	
		9-11-67	113.1	83.7	
		9-18-67	115.6	81.2	
		9-25-67	116.5	80.3	
04S/10W-01F01S	195.2	10-31-66	112.0	83.2	210
		11-30-66	106.5	88.7	
		12-30-66	102.8	92.4	
		1-31-67	98.8	96.4	
		2-28-67	97.5	97.7	
		4-03-67	94.5	100.7	
		5-01-67	92.5	102.7	
		5-31-67	94.5	100.7	
		6-30-67	97.0	98.2	
		7-31-67	101.3	93.9	
		8-31-67	95.7	99.5	
		9-30-67	99.7	95.5	
04S/10W-01P01S	196.3	10-10-66	115.2	81.1	102
		11-01-66	111.3	85.0	
		12-01-66	109.4	86.9	
		1-04-67	107.4	88.9	
		2-06-67	105.2	91.1	
		3-01-67	95.3	101.0	
		4-07-67	92.7	103.6	
		5-04-67	88.3	108.0	
		6-06-67	98.5	97.8	
		7-03-67	97.0	99.3	
		8-01-67	105.4	90.9	
		9-05-67	115.2	81.1	
04S/10W-02C01S	182.0	10-12-66	111.8	70.2	102
		11-02-66	112.9	69.1	
		12-01-66	106.3	75.7	
		1-05-67	100.4	81.6	
		2-07-67	100.6	81.4	
		3-02-67	99.6	82.4	
		4-12-67	92.1	89.9	
		5-03-67	93.4	88.6	
		6-02-67	94.6	87.4	
		7-05-67	95.1	86.9	
		8-02-67	102.4	79.6	
		9-11-67	109.8	72.2	
04S/10W-02N01S	175.0	11-02-66	105.6	69.4	102
		12-01-66	100.4	74.6	
		2-07-67	93.8	81.2	
		3-02-67	93.1	81.9	
		4-12-67	92.5	82.5	
		5-03-67	86.3	88.7	
		6-02-67	92.6	82.4	
04S/10W-02R01S	186.5	10-10-66	112.5	74.0	102
		11-01-66	108.5	78.0	
		12-01-66	105.6	80.9	
		1-04-67	99.4	87.1	

ANAHEIM HYDRO SUBUNIT U-05.F0

ANAHEIM HYDRO SUBAREA U-05.F1

STATE WELL NUMBER	GROUND SURFACE ELEVATION IN FEET	DATE	GROUND SURFACE TO WATER SURFACE IN FEET	WATER SURFACE ELEVATION IN FEET	AGENCY SUPPLYING DATA
04S/10W-02R01S (CONT.)	186.5	2-06-67	98.5	88.0	102
		3-01-67	94.9	91.6	
		4-07-67	91.6	94.9	
		5-04-67	91.9	94.6	
		9-05-67	109.1	77.4	
04S/10W-03P01S	160.4	10-31-66	100.8	59.6	210
		11-30-66	97.5	62.9	
		12-30-66	92.8	67.6	
		1-31-67	91.5	68.9	
		2-28-67	91.7	68.7	
		4-03-67	87.5	72.9	
		5-01-67	83.7	76.7	
		5-31-67	87.8	72.6	
		6-30-67	90.6	69.8	
		7-31-67	97.5	62.9	
		8-31-67	103.8	56.6	
		9-29-67	105.0	55.4	
04S/10W-03P02S	160.1	11-30-66	96.2	63.9	210
		12-30-66	92.8	67.3	
		1-31-67	91.1	69.0	
		2-28-67	91.2	68.9	
		4-03-67	86.7	73.4	
		5-01-67	83.6	76.5	
		5-31-67	87.6	72.5	
		6-30-67	90.5	69.6	
		7-31-67	98.6	61.5	
		8-31-67	104.3	55.8	
		9-29-67	106.8	53.3	
04S/10W-04Q01S	147.0	10-12-66	105.3	41.7	102
		11-02-66	105.7	41.3	
		12-01-66	107.4	39.6	
		1-05-67	91.8	55.2	
		2-07-67	88.6	58.4	
		3-02-67	90.8	56.2	
		4-12-67	90.6	56.4	
		5-03-67	83.1	63.9	
		6-02-67	90.2	56.8	
		7-05-67	88.6	58.4	
		8-02-67	101.6	45.4	
		9-11-67	102.8	44.2	
04S/10W-04Q02S	150.0	10-31-66	108.9	41.1	210
		11-30-66	100.1	49.9	
		12-30-66	94.8	55.2	
		1-31-67	94.6	55.4	
		2-28-67	96.4	53.6	
		4-03-67	85.9	64.1	
		5-01-67	86.7	63.3	
		5-31-67	92.6	57.4	
		6-30-67	96.4	53.6	
		7-31-67	104.1	45.9	
		8-31-67	107.4	42.6	
		9-29-67	107.9	42.1	
04S/10W-04R02S	150.2	1-05-67	94.0	56.2	102
		2-07-67	90.3	59.9	
		3-02-67	91.0	59.2	
		4-12-67	87.9	62.3	
		5-03-67	86.9	63.3	
		7-05-67	89.6	60.6	
		8-02-67	102.2(2)	48.0	
04S/10W-07E01S	101.0	10-31-66	88.6	12.4	210
		11-30-66	71.8	29.2	
		12-01-66	72.7	28.3	102
		12-30-66	69.3	31.7	210
		1-31-67	65.5	35.5	
		2-28-67	69.0	32.0	
		4-03-67	64.6	36.4	
		5-01-67	61.4	39.6	
		5-31-67	68.7	32.3	
		6-02-67	67.8	33.2	102
		6-30-67	77.3	23.7	210
		7-31-67	83.0	18.0	
		8-31-67	87.2	13.8	
		9-29-67	88.4	12.6	
04S/10W-07J01S	111.0	10-12-66	86.7	24.3	102
		12-01-66	75.8	35.2	
		1-05-67	71.7	39.3	
		2-07-67	69.4(1)	41.6	
		3-02-67	72.9	38.1	
		4-12-67	68.1	42.9	
		5-03-67	65.2	45.8	
		6-02-67	71.4	39.6	
		7-05-67	74.5	36.5	
		8-02-67	81.2	29.8	
04S/10W-07J03S	94.8	10-12-66	61.1	33.7	102
		11-02-66	60.4	34.4	
		12-01-66	55.7	39.1	
		1-05-67	53.8	41.0	
		2-07-67	51.7	43.1	
		3-02-67	52.5	42.3	
		5-03-67	48.9	45.9	

See page 117 for key to terms & abbreviations

TABLE C-I

GROUND WATER LEVELS AT WELLS

L A SAN GABRIEL RIVER HYDRO UNIT U-05.00

ANAHEIM HYDRO SUBUNIT U-05.F0

ANAHEIM HYDRO SUBAREA U-05.F1

STATE WELL NUMBER	GROUND SURFACE ELEVATION IN FEET	DATE	GROUND SURFACE TO WATER SURFACE IN FEET	WATER SURFACE ELEVATION IN FEET	AGENCY SUPPLYING DATA
04S/10W-07J03S	94.8	6-02-67	50.6	44.2	102
(CONT.)		7-05-67	52.7	42.1	
		8-02-67	55.6	39.2	
		9-11-67	57.4	37.4	
04S/10W-07K01S	108.0	10-12-66	68.2	39.8	102
		11-02-66	66.0	42.0	
		12-01-66	14.9	93.1	
		1-05-67	12.5	95.5	
		3-02-67	15.4	92.6	
		5-03-67	14.3	93.7	
		6-02-67	16.3	91.7	
		7-05-67	61.8	46.2	
		8-02-67	66.6	41.4	
		9-11-67	63.8	44.2	
04S/10W-07K02S	102.4	10-12-66	60.1	42.3	102
		11-02-66	59.5	42.9	
		1-05-67	57.2	45.2	
		2-07-67	56.3	46.1	
		3-02-67	56.1	46.3	
		5-03-67	58.0	44.4	
		7-05-67	55.8	46.6	
		8-02-67	58.0	44.4	
		9-11-67	55.6	46.8	
04S/10W-07K03S	104.0	10-12-66	62.0	42.0	102
		11-02-66	61.7	42.3	
		1-05-67	8.9	95.1	
		9-11-67	51.7	52.3	
04S/10W-07K04S	98.2	10-12-66	42.0	56.2	102
		11-02-66	51.5	46.7	
		12-01-66	10.5	87.7	
		1-05-67	10.3	87.9	
		2-07-67	7.7	90.5	
		3-02-67	10.3	87.9	
		5-03-67	13.2	85.0	
		6-02-67	11.6	86.6	
		7-05-67	48.1	50.1	
		8-02-67	50.0	48.2	
		9-11-67	48.0	50.2	
04S/10W-08C02S	125.8	10-31-66	103.1	22.7	210
		11-30-66	92.7	33.1	
		12-30-66	89.7	36.1	
		1-31-67	87.0	38.8	
		2-28-67	93.5	32.3	
		4-03-67	85.8	40.0	
		5-01-67	82.0	43.8	
		5-31-67	87.3	38.5	
		6-30-67	89.8	36.0	
		7-31-67	101.5	24.3	
		8-31-67	105.8	20.0	
		9-29-67	107.4	18.4	
04S/10W-08N05S	115.5	10-31-66	89.8	25.7	210
		11-30-66	78.8	36.7	
		12-30-66	73.5	42.0	
		1-31-67	72.8	42.7	
		2-28-67	74.3	41.2	
		4-03-67	72.2	43.3	
		5-01-67	68.8	46.7	
		5-31-67	74.8	40.7	
		6-30-67	80.4	35.1	
		7-31-67	87.0	28.5	
		8-31-67	90.0	25.5	
		9-29-67	91.1	24.4	
04S/10W-09B02S	145.3	10-31-66	107.9	37.4	210
		11-30-66	99.7	45.6	
		12-30-66	96.5	48.8	
		1-31-67	92.0	53.3	
		2-28-67	96.0	49.3	
		4-03-67	89.5	55.8	
		5-01-67	86.6	58.7	
		5-31-67	91.6	53.7	
		6-30-67	94.7	50.6	
		7-31-67	104.8	40.5	
		8-31-67	107.7	37.6	
		9-29-67	97.3	48.0	
04S/10W-09B03S	144.2	10-31-66	102.9	41.3	210
		11-30-66	95.8	48.4	
		12-30-66	92.8	51.4	
		1-31-67	88.9	55.3	
		2-28-67	94.9	49.3	
		3-03-67	84.8	59.4	
		4-01-67	84.0	60.2	
		5-01-67	86.9	57.3	
		6-30-67	90.5	53.7	
		7-31-67	98.3	45.9	
		8-31-67	104.8	39.4	
		9-30-67	95.0	49.2	
04S/10W-18A01S	107.0	10-12-66	80.5	26.5	102
		11-02-66	77.6	29.4	
		12-01-66	71.3	35.7	

ANAHEIM HYDRO SUBUNIT U-05.F0

ANAHEIM HYDRO SUBAREA U-05.F1

STATE WELL NUMBER	GROUND SURFACE ELEVATION IN FEET	DATE	GROUND SURFACE TO WATER SURFACE IN FEET	WATER SURFACE ELEVATION IN FEET	AGENCY SUPPLYING DATA
04S/10W-18A01S	107.0	1-05-67	73.6	33.4	102
(CONT.)		2-07-67	69.5	37.5	
		3-02-67	68.0	39.0	
		4-12-67	64.1	42.9	
		5-03-67	62.7	44.3	
		6-02-67	68.0	39.0	
		7-05-67	69.0	38.0	
		8-02-67	70.5	36.5	
04S/10W-18B02S	103.9	10-12-66	81.8	22.1	102
		11-02-66	81.9	22.0	
		12-01-66	70.6	33.3	
		1-05-67	66.1	37.8	
		2-07-67	64.4	39.5	
		3-02-67	68.0	35.9	
		5-03-67	60.2	43.7	
		7-05-67	70.2	33.7	
		8-02-67	77.8	26.1	
		9-11-67	81.0	22.9	
04S/10W-18C02S	98.0	10-12-66	79.5	18.5	102
		11-02-66	83.3	14.7	
		12-01-66	67.3	30.7	
		1-05-67	63.3	34.7	
		2-07-67	61.6	36.4	
		3-02-67	65.2	32.8	
		5-03-67	57.4	40.6	
		7-05-67	68.4	29.6	
		8-02-67	76.3	21.7	
04S/11W-03D02S	59.0	10-14-66	62.6	-3.6	733
		11-04-66	61.4	-2.4	
		11-25-66	55.1	3.9	
		12-16-66	51.1	7.9	
		1-06-67	49.5	9.5	
		1-27-67	48.6	10.4	
		2-17-67	48.4	10.6	
		3-10-67	48.3	10.7	
		3-31-67	49.1	9.9	
		4-21-67	45.3	13.7	
		5-12-67	45.8	13.2	
		6-02-67	52.6	6.4	
		6-23-67	(6)		
04S/11W-04G03S	51.0	10-26-66	67.4	-16.4	102
		11-25-66	57.9	-6.9	
		12-28-66	52.0	-1.0	
		1-26-67	50.3	.7	
		2-23-67	51.0	.0	
		3-28-67	50.6	.4	
		4-24-67	47.4	3.6	
		5-25-67	56.6	-5.6	
		6-27-67	58.4	-7.4	
		7-20-67	61.6	-10.6	
		8-30-67	66.7	-15.7	
04S/11W-05J01S	45.0	10-13-66	74.5	-29.5	733
		11-03-66	70.7	-25.7	
		11-24-66	65.1	-20.1	
		12-15-66	55.6	-10.6	
		1-05-67	55.3	-10.3	
		1-26-67	53.2	-8.2	
		2-16-67	52.3	-7.3	
		3-09-67	54.6	-9.6	
		3-30-67	54.2	-9.2	
		4-20-67	52.6	-7.6	
		5-11-67	54.7	-9.7	
		6-01-67	60.9	-15.9	
		6-22-67	62.0	-17.0	
		7-13-67	64.6	-19.6	
		8-03-67	66.8	-21.8	
		9-14-67	68.2	-23.2	
04S/11W-05001S	41.0	10-13-66	70.0	-29.0	733
		11-03-66	65.9	-24.9	
		11-24-66	56.6	-15.6	
		12-15-66	52.9	-11.9	
		1-05-67	49.2	-8.2	
		1-26-67	49.0	-8.0	
		2-16-67	47.6	-6.6	
		3-09-67	50.8	-9.8	
		3-30-67	49.6	-8.6	
		4-20-67	46.2	-5.2	
		5-11-67	48.3	-7.3	
		6-01-67	54.2	-13.2	
		6-22-67	56.8	-15.8	
		7-13-67	60.3	-19.3	
		8-03-67	64.2	-23.2	
		9-14-67	67.8	-26.8	
04S/11W-08P01S	38.2	10-13-66	53.8	-15.6	733
		10-26-66	49.4(2)	-11.2	102
		11-03-66	49.8	-11.6	733
		11-24-66	39.8	-1.6	
		11-25-66	38.9	-.7	102
		12-15-66	33.5	4.7	733
		12-28-66	30.6	7.6	102
		1-05-67	31.2	7.0	733

See page 117 for key to terms & abbreviations

TABLE C-1

GROUND WATER LEVELS AT WELLS

L A SAN GABRIEL RIVER HYDRO UNIT U-05.00

ANAHEIM HYDRO SUBUNIT U-05.F0

ANAHEIM HYDRO SUBAREA U-05.F1

STATE WELL NUMBER	GROUND SURFACE ELEVATION IN FEET	DATE	GROUND SURFACE TO WATER SURFACE IN FEET	WATER SURFACE ELEVATION IN FEET	AGENCY SUPPLYING DATA
04S/11W-08P01S (CONT.)	38.2	1-26-67	30.5	7.7	733
		1-26-67	28.2	10.0	102
		2-16-67	29.8	8.4	733
		2-23-67	29.9	8.3	102
		3-09-67	32.3	5.9	733
		3-28-67	30.1(2)	8.1	102
		3-30-67	30.9	7.3	733
		4-20-67	27.9	10.3	
		4-24-67	25.2	13.0	102
		5-11-67	30.5	7.7	733
		5-25-67	38.4(2)	-.2	102
		6-01-67	37.5	.7	733
		6-22-67	41.5	-3.3	
		6-27-67	42.8	-4.6	102
		7-13-67	44.7	-6.5	733
		7-20-67	45.5	-7.3	102
		8-03-67	50.3	-12.1	733
		8-30-67	51.6(2)	-13.4	102
		9-14-67	54.5	-16.3	733
		9-14-67	48.2	-10.0	102
04S/11W-09E02S	44.0	10-26-66	57.8	-13.8	102
		11-25-66	45.8	-1.8	
		12-28-66	37.9	6.1	
		1-26-67	36.6	7.4	
		2-23-67	37.4	6.6	
		3-28-67	37.5	6.5	
		4-24-67	31.0	13.0	
		5-25-67	46.3	-2.3	
		6-27-67	52.5	-8.5	
		7-20-67	52.9	-8.9	
		8-30-67	59.9	-15.9	
		9-14-67	58.9	-14.9	
04S/11W-10H03S	67.0	10-26-66	65.4	1.6	102
		11-25-66	51.9	15.1	
		12-28-66	45.3	21.7	
		1-26-67	44.0	23.0	
		2-23-67	45.8	21.2	
		3-28-67	47.5	19.5	
		4-24-67	41.0	26.0	
		5-25-67	52.9	14.1	
		6-27-67	55.5	11.5	
		7-20-67	58.2	8.8	
		8-30-67	63.1	3.9	
		9-14-67	63.6	3.4	
04S/11W-10M01S	53.5	10-04-66	62.3	-8.8	102
		10-25-66	60.9	-7.4	
		11-01-66	60.2	-6.7	
		11-15-66	54.8	-1.3	
		11-22-66	52.2	1.3	
		11-29-66	50.2	3.3	
		12-20-66	45.4(3)	8.1	
		12-27-66	44.6	8.9	
		1-03-67	44.2	9.3	
		1-10-67	44.6	8.9	
		1-17-67	43.6	9.9	
		2-02-67	43.4	10.1	
		2-21-67	43.7	9.8	
		2-27-67	44.0	9.5	
		3-07-67	45.8	7.7	
		3-14-67	44.9	8.6	
		3-21-67	43.7	9.8	
		3-28-67	44.0	9.5	
		4-11-67	42.9	10.6	
		4-18-67	42.4	11.1	
		5-02-67	40.9	12.6	
		5-09-67	42.0	11.5	
		5-16-67	42.9	10.6	
		5-23-67	44.4	9.1	
		6-06-67	49.9(1)	3.6	
		6-13-67	54.1(1)	-.6	
		6-20-67	50.8(1)	2.7	
		8-08-67	59.0	-5.5	
		8-15-67	60.0	-6.5	
		8-29-67	58.8	-5.3	
04S/11W-12F01S	90.0	10-13-66	81.9	8.1	102
		11-03-66	79.1	10.9	
		12-15-66	62.9	27.1	
		1-06-67	62.1	27.9	
		2-08-67	60.5	29.5	
		3-03-67	63.9	26.1	
		4-13-67	55.5	34.5	
		5-16-67	65.6	24.4	
		6-07-67	68.3	21.7	
		7-17-67	72.9	17.1	
		7-31-67	76.8	13.2	
		9-05-67	80.7	9.3	
04S/11W-12R07S	91.0	10-13-66	69.8	21.2	102
		11-03-66	69.7	21.3	
		12-15-66	60.0	31.0	
		1-06-67	58.8	32.2	
		2-08-67	58.3	32.7	
		3-03-67	58.9	32.1	
		4-13-67	56.1	34.9	
04S/11W-12R07S (CONT.)	91.0	5-16-67	57.7	33.3	102
		6-07-67	60.0	31.0	
		7-17-67	62.5	28.5	
		7-31-67	64.3	26.7	
		9-05-67	66.2	24.8	
04S/11W-13C01S	85.7	10-13-66	43.1	42.6	102
		11-03-66	42.9	42.8	
		12-15-66	43.0	42.7	
		1-06-67	41.0	44.7	
		2-08-67	42.5(2)	43.2	
		3-03-67	41.4(2)	44.3	
		4-13-67	39.0	46.7	
		5-16-67	42.7	43.0	
		6-07-67	42.2	43.5	
		7-17-67	42.0	43.7	
		7-31-67	42.0	43.7	
		9-05-67	43.9	41.8	
04S/11W-13D03S	81.0	10-01-66	69.4	11.6	210
		11-01-66	75.2	5.8	
		12-01-66	61.8	19.2	
		1-01-67	64.5	16.5	
		2-01-67	60.8	20.2	
		3-01-67	56.0	25.0	
		4-01-67	54.0	27.0	
		5-01-67	47.7	33.3	
		6-01-67	60.2	20.8	
		7-01-67	66.2	14.8	
		8-01-67	70.7	10.3	
		9-01-67	68.9	12.1	
04S/11W-13P01S	79.5	10-01-66	75.2	4.3	210
		11-01-66	94.3	-14.8	
		11-03-66	59.0	20.5	102
		12-01-66	91.3	-11.8	210
		12-15-66	48.7	30.8	102
		1-01-67	54.7	24.8	210
		1-06-67	47.7	31.8	102
		2-01-67	90.7	-11.2	210
		2-08-67	50.6	28.9	102
		3-01-67	56.2	23.3	210
		4-01-67	53.7	25.8	
		5-01-67	47.2	32.3	
		6-01-67	60.5	19.0	
		6-07-67	59.6	19.9	102
		7-01-67	65.3	14.2	210
		7-31-67	62.4	17.1	102
		8-01-67	69.0	10.5	210
04S/11W-14A01S	76.5	10-13-66	60.5	16.0	102
		11-03-66	61.4	15.1	
		12-15-66	50.2	26.3	
		1-06-67	50.1	26.4	
		2-08-67	47.5	29.0	
		3-03-67	48.4	28.1	
		4-13-67	46.0	30.5	
		7-31-67	56.8	19.7	
		9-06-67	60.4	16.1	
04S/11W-14P01S	68.0	10-13-66	58.8	9.2	102
		11-03-66	58.6	9.4	
		12-15-66	39.6	28.4	
		1-06-67	39.0	29.0	
		2-08-67	43.8(1)	24.2	
		3-03-67	49.3	18.7	
		4-13-67	42.7	25.3	
		6-07-67	49.3	18.7	
		7-17-67	53.3	14.7	
		7-31-67	52.8	15.2	
		9-06-67	54.0	14.0	
04S/11W-14Q04S	65.0	10-01-66	68.2	-3.2	210
		11-01-66	79.3	-14.3	
		12-01-66	66.3	-1.3	
		1-01-67	59.0	6.0	
		2-01-67	65.6	-.6	
		3-01-67	64.8	.2	
		4-01-67	64.8	.2	
		5-01-67	59.3	5.7	
		6-01-67	58.5	6.5	
		7-01-67	70.1	-5.1	
		8-01-67	72.1	-7.1	
		9-01-67	71.5	-6.5	
04S/11W-15H01S	64.0	10-01-66	72.5	-8.5	210
		11-01-66	69.3	-5.3	
		12-01-66	55.8	8.2	
		1-01-67	50.2	13.8	
		2-01-67	55.9	8.1	
		3-01-67	61.8	2.2	
		4-01-67	51.0	13.0	
		5-01-67	43.3	20.7	
		6-01-67	42.6	21.4	
		7-01-67	62.7	1.3	
		8-01-67	65.0	-1.0	
		9-01-67	67.3	-3.3	

See page 117 for key to terms & abbreviations

TABLE C-I

GROUND WATER LEVELS AT WELLS

L A SAN GABRIEL RIVER HYDRO UNIT U-05.00

ANAHEIM HYDRO SUBUNIT U-05.F0
ANAHEIM HYDRO SUBAREA U-05.F1

STATE WELL NUMBER	GROUND SURFACE ELEVATION IN FEET	DATE	GROUND SURFACE TO WATER SURFACE IN FEET	WATER SURFACE ELEVATION IN FEET	AGENCY SUPPLYING DATA
04S/11W-15L06S	58.0	11-28-66	24.7	33.3	102
		12-22-66	22.8	35.2	
		1-27-67	22.4	35.6	
		2-24-67	24.3	33.7	
		3-29-67	22.3(2)	35.7	
		4-25-67	22.3	35.7	
		5-29-67	24.7(2)	33.3	
		6-28-67	25.8	32.2	
		7-18-67	27.1	30.9	
		8-28-67	28.0	30.0	
		9-15-67	28.8	29.2	
04S/11W-19K01S	28.7	10-03-66	46.8	-18.1	206
		10-10-66	45.6	-16.9	
		10-17-66	44.2	-15.5	
		10-31-66	44.8	-16.1	
		11-07-66	42.5	-13.8	
		11-14-66	39.8	-11.1	
		11-21-66	37.4	-8.7	
		12-05-66	34.0	-5.3	
		12-12-66	31.9	-3.2	
		12-19-66	31.4	-2.7	
		1-23-67	24.4	4.3	010
		1-30-67	28.8	-.1	206
		2-06-67	28.5	.2	
		2-13-67	27.9	.8	
		2-27-67	29.5	-.8	
		3-06-67	29.1	-.4	
		3-13-67	28.4	.3	
		3-20-67	29.0	-.3	
		4-03-67	30.2	-1.5	
		4-10-67	29.9	-1.2	
		4-17-67	29.3	-.6	
		5-01-67	27.3	1.4	
		5-08-67	27.9	.8	
		5-15-67	30.8	-2.1	
		5-22-67	34.1	-5.4	
		6-05-67	34.9	-6.2	
		6-12-67	36.6	-7.9	
		6-19-67	36.2	-7.5	
		7-03-67	38.5	-9.8	
		7-10-67	39.1	-10.4	
		7-17-67	40.0	-11.3	
		7-31-67	41.7	-13.0	
		8-04-67	43.1	-14.4	
		8-14-67	44.2	-15.5	
		8-21-67	44.9	-16.2	
		9-04-67	44.1	-15.4	
		9-11-67	45.2	-16.5	
		9-18-67	45.3	-16.6	
04S/11W-19Q02S	24.0	10-01-66	56.0(5)	-32.0	101
		11-07-66	46.0(5)	-22.0	
		12-01-66	45.0(5)	-21.0	
		1-15-67	38.0(5)	-14.0	
		2-15-67	35.0(5)	-11.0	
		3-21-67	35.0(5)	-11.0	
		4-15-67	35.0(5)	-11.0	
		5-15-67	36.0(5)	-12.0	
		6-07-67	38.0(5)	-14.0	
		7-01-67	41.0(5)	-17.0	
		8-15-67	54.0(5)	-30.0	
		9-07-67	56.0(5)	-32.0	
04S/11W-19Q05S	26.0	10-27-66	38.5	-12.5	102
		11-28-66	28.5	-2.5	
		12-22-66	22.1	3.9	
		1-27-67	20.6	5.4	
		2-24-67	21.8	4.2	
04S/11W-19Q06S	26.0	10-27-66	50.5	-24.5	102
		11-28-66	37.1	-11.1	
		12-22-66	31.1	-5.1	
		1-27-67	28.2	-2.2	
04S/11W-23D02S	58.0	11-03-66	48.8	9.2	102
		1-06-67	33.5	24.5	
		2-08-67	33.8	24.2	
		3-03-67	35.9	22.1	
		4-13-67	32.1	25.9	
		5-16-67	35.7	22.3	
		7-31-67	44.5	13.5	
		9-05-67	46.4	11.6	
04S/11W-27A03S	52.0	10-13-66	52.3	-.3	102
		11-03-66	51.6	.4	
		12-15-66	31.6	20.4	
		1-06-67	33.7	18.3	
		2-08-67	33.6	18.4	
		3-03-67	37.5	14.5	
		4-13-67	32.8	19.2	
		5-17-67	40.6	11.4	
		7-17-67	47.5	4.5	
		7-31-67	50.6	1.4	
		9-05-67	53.0	-1.0	
04S/11W-27D01S	38.5	10-27-66	38.9	-.4	102
		11-28-66	28.6	9.9	

ANAHEIM HYDRO SUBUNIT U-05.F0
ANAHEIM HYDRO SUBAREA U-05.F1

STATE WELL NUMBER	GROUND SURFACE ELEVATION IN FEET	DATE	GROUND SURFACE TO WATER SURFACE IN FEET	WATER SURFACE ELEVATION IN FEET	AGENCY SUPPLYING DATA
04S/11W-27D01S	38.5	12-22-66	21.7	16.8	102
(CONT.)		1-27-67	20.3	18.2	
		2-24-67	21.7	16.8	
		3-29-67	21.2	17.3	
		4-25-67	19.2	19.3	
		6-28-67	30.6	7.9	
		7-18-67	33.4	5.1	
		9-15-67	40.5	-2.0	
04S/11W-28B01S	33.0	10-27-66	43.0	-10.0	102
		11-28-66	28.1	4.9	
		12-22-66	21.0	12.0	
		1-27-67	19.6	13.4	
		2-24-67	23.5	9.5	
		3-29-67	22.6	10.4	
		4-25-67	16.7	16.3	
		5-29-67	27.9	5.1	
		6-28-67	32.8	.2	
		7-18-67	34.5	-1.5	
		8-28-67	44.3	-11.3	
		9-15-67	43.5	-10.5	
04S/11W-28J01S	35.7	10-13-66	38.7	-3.0	102
		11-03-66	36.7	-1.0	
		12-15-66	19.8	15.9	
		1-06-67	19.1	16.6	
		2-08-67	19.0	16.7	
		3-03-67	21.2	14.5	
		4-13-67	19.4	16.3	
		5-17-67	25.8	9.9	
		6-07-67	28.2	7.5	
		7-17-67	33.2	2.5	
		7-31-67	36.1	-.4	
		9-05-67	41.6	-5.9	
04S/11W-30M04S	18.1	10-01-66	45.9(5)	-27.8	101
		11-07-66	37.9(5)	-19.8	
		12-01-66	35.9(5)	-17.8	
		1-07-67	23.9(5)	-5.8	
		2-15-67	21.9(5)	-3.8	
		3-15-67	21.9(5)	-3.8	
		4-15-67	20.9(5)	-2.8	
		5-15-67	19.9(5)	-1.8	
		6-01-67	28.9(5)	-10.8	
		7-01-67	31.9(5)	-13.8	
		8-15-67	39.9(5)	-21.8	
		9-15-67	40.9(5)	-22.8	
04S/11W-30M05S	17.5	10-07-66	46.6(5)	-29.1	101
		11-07-66	40.6(5)	-23.1	
		12-01-66	37.6(5)	-20.1	
		1-07-67	28.6(5)	-11.1	
		2-15-67	26.6(5)	-9.1	
		3-15-67	24.6(5)	-7.1	
		4-15-67	24.6(5)	-7.1	
		5-07-67	22.6(5)	-5.1	
		6-07-67	32.6(5)	-15.1	
		7-01-67	34.6(5)	-17.1	
		8-15-67	43.6(5)	-26.1	
		9-15-67	47.6(5)	-30.1	
04S/11W-31D01S	13.8	10-01-66	41.1(5)	-27.3	101
		11-01-66	37.1(5)	-23.3	
		11-21-66	31.1(5)	-17.3	
		1-15-67	23.1(5)	-9.3	
		2-15-67	22.1(5)	-8.3	
		3-21-67	19.1(5)	-5.3	
		4-21-67	17.1(5)	-3.3	
		5-15-67	19.1(5)	-5.3	
		6-01-67	27.1(5)	-13.3	
		7-01-67	29.1(5)	-15.3	
		8-15-67	39.1(5)	-25.3	
		9-15-67	43.1(5)	-29.3	
		12-15-67	29.1(5)	-15.3	
04S/11W-31F03S	16.0	10-27-66	26.7	-10.7	102
		11-28-66	19.7	-3.7	
		12-22-66	16.7	-.7	
		2-24-67	16.5	-.5	
		3-29-67	16.3	-.3	
		4-25-67	16.1	-.1	
		5-29-67	18.1	-2.1	
		6-28-67	19.4	-3.4	
		7-18-67	23.0	-7.0	
		8-28-67	24.5	-8.5	
		9-15-67	25.9	-9.9	
04S/11W-31F04S	16.6	10-27-66	29.9	-13.3	102
		11-28-66	21.7	-5.1	
		12-22-66	17.6	-1.0	
		1-27-67	16.6	.0	
		2-24-67	17.0	-.4	
		3-29-67	16.8	-.2	
		4-25-67	14.5	2.1	
		5-29-67	20.7	-4.1	
		6-28-67	23.7	-7.1	
		7-18-67	26.0	-9.4	
		8-28-67	29.9	-13.3	

See page 117 for key to terms & abbreviations

TABLE C-I

GROUND WATER LEVELS AT WELLS

L A SAN GABRIEL RIVER HYDRO UNIT U-05.00

ANAHEIM HYDRO SUBUNIT U-05.F0
ANAHEIM HYDRO SUBAREA U-05.F1

STATE WELL NUMBER	GROUND SURFACE ELEVATION IN FEET	DATE	GROUND SURFACE TO WATER SURFACE IN FEET	WATER SURFACE ELEVATION IN FEET	AGENCY SUPPLYING DATA
04S/11W-31F04S (CONT.)	16.6	9-15-67	31.8	-15.2	102
04S/11W-31F05S	12.3	10-01-66	29.4(5)	-17.1	101
		11-07-66	25.4(5)	-13.1	
		12-01-66	23.4(5)	-11.1	
		1-07-67	15.4(5)	-3.1	
		2-15-67	14.4(5)	-2.1	
		3-15-67	14.4(5)	-2.1	
		4-15-67	12.4(5)	-.1	
		5-15-67	12.4(5)	-.1	
		6-07-67	12.4(5)	-.1	
		7-01-67	14.4(5)	-2.1	
		8-15-67	27.4(5)	-15.1	
		9-15-67	30.4(5)	-18.1	
04S/11W-31P01S	12.4	10-01-66	29.4(5)	-17.0	101
		11-07-66	25.4(5)	-13.0	
		12-01-66	23.4(5)	-11.0	
		1-07-67	16.4(5)	-4.0	
		2-15-67	13.4(5)	-1.0	
		3-15-67	13.4(5)	-1.0	
		4-15-67	12.4(5)	.0	
		5-21-67	14.4(5)	-2.0	
		6-15-67	14.4(5)	-2.0	
		7-01-67	15.4(5)	-3.0	
		8-15-67	28.4(5)	-16.0	
		9-15-67	31.4(5)	-19.0	
04S/11W-32L01S	19.0	11-15-66	20.7	-1.7	101
		4-13-67	14.3	4.7	
04S/12W-36J02S	12.0	10-01-66	28.9(5)	-16.9	101
		11-01-66	29.9(5)	-17.9	
		11-07-66	23.9(5)	-11.9	
		12-01-66	22.9(5)	-10.9	
		1-15-67	18.9(5)	-6.9	
		2-15-67	14.9(5)	-2.9	
		3-15-67	13.9(5)	-1.9	
		4-15-67	12.9(5)	-.9	
		5-15-67	13.9(5)	-1.9	
		6-07-67	17.9(5)	-5.9	
		7-01-67	20.9(5)	-8.9	
		8-15-67	26.9(5)	-14.9	
		9-15-67	29.9(5)	-17.9	
04S/12W-36N01S	8.0	10-26-66	17.4	-9.4	101
		11-15-66	11.9	-3.9	
		12-28-66	7.1	.9	
		1-26-67	7.9	.1	
		2-17-67	12.7	-4.7	
		3-30-67	7.3	.7	
		4-10-67	7.2	.8	
		7-25-67	15.2	-7.2	
		8-25-67	17.0	-9.0	
		9-29-67	15.9	-7.9	
04S/12W-36N05S	8.0	10-27-66	18.5	-10.5	102
		11-28-66	12.2	-4.2	
		12-22-66	8.7	-.7	
		1-27-67	9.0	-1.0	
		2-24-67	8.1	-.1	
		3-29-67	8.7	-.7	
		4-25-67	5.7	2.3	
		5-29-67	12.2	-4.2	
		6-28-67	15.2	-7.2	
		7-18-67	17.1	-9.1	
		8-28-67	19.9	-11.9	
		9-15-67	20.0	-12.0	
04S/12W-36N06S	23.1	10-26-66	34.3	-11.2	101
		11-09-66	31.7	-8.6	
		11-21-66	28.3	-5.2	
		12-28-66	23.8	-.7	
		1-25-67	25.1	-2.0	
		2-17-67	30.3	-7.2	
		2-21-67	24.7	-1.6	
		3-01-67	25.1	-2.0	
		3-30-67	24.8	-1.7	
		4-10-67	24.2	-1.1	
		7-25-67	29.9	-6.8	
		8-31-67	33.2	-10.1	
		9-19-67	33.0	-9.9	
04S/12W-36P01S	8.2	11-14-66	16.4	-8.2	101
		2-17-67	14.3	-6.1	
		2-21-67	11.0	-2.8	
		2-27-67	10.7	-2.5	
		4-12-67	9.4	-1.2	
04S/12W-36P02S	8.2	11-14-66	23.2	-15.0	101
		2-17-67	15.1	-6.9	
		2-21-67	13.9	-5.7	
		2-27-67	14.7	-6.5	
		4-12-67	12.9	-4.7	
04S/12W-36P03S	8.8	10-26-66	12.9	-4.1	101
		11-14-66	9.7	-.9	
04S/12W-36P03S (CONT.)	8.8	12-28-66	5.3	3.5	101
		1-26-67	6.4	2.4	
		2-17-67	13.0	-4.2	
		2-21-67	6.8	2.0	
		2-23-67	5.3	3.5	
		3-22-67	4.1	4.7	
		4-12-67	5.9	2.9	
		7-25-67	10.0	-1.2	
		8-31-67	13.1	-4.3	
		9-26-67	12.2	-3.4	
04S/12W-36P04S	8.8	10-26-66	13.6	-4.8	101
		11-14-66	9.1	-.3	
		12-28-66	4.2	4.6	
		1-26-67	5.4	3.4	
		2-17-67	14.6	-5.8	
		2-21-67	7.0	1.8	
		2-23-67	4.4	4.4	
		3-22-67	3.6	5.2	
		4-12-67	4.9	3.9	
		7-25-67	11.7	-2.9	
		8-31-67	15.6	-6.8	
		9-26-67	14.6	-5.8	
04S/12W-36P05S	8.8	10-26-66	19.2	-10.4	101
		11-14-66	14.1	-5.3	
		12-28-66	9.3	-.5	
		1-26-67	9.8	-1.0	
		2-17-67	15.2	-6.4	
		2-21-67	9.8	-1.0	
		3-22-67	8.1	.7	
		4-12-67	8.7	.1	
		7-05-67	13.1	-4.3	
		7-25-67	15.5	-6.7	
		8-29-67	18.2	-9.4	
		9-26-67	18.0	-9.2	
04S/12W-36P06S	8.8	10-26-66	26.8	-18.0	101
		11-14-66	20.9	-12.1	
		12-28-66	13.7	-4.9	
		1-26-67	14.3	-5.5	
		2-17-67	15.7	-6.9	
		2-21-67	13.9	-5.1	
		3-22-67	12.4	-3.6	
		4-12-67	13.4	-4.6	
		7-05-67	20.3	-11.5	
		7-25-67	23.2	-14.4	
		8-29-67	26.1	-17.3	
		9-26-67	25.7	-16.9	
05S/12W-01A03S	11.0	11-28-66	21.6	-10.6	102
		4-25-67	9.1	1.9	
		6-28-67	19.3	-8.3	
		7-18-67	22.4	-11.4	
		9-15-67	33.5	-22.5	
05S/12W-01C01S	6.8	11-14-66	14.4	-7.6	101
		2-17-67	12.6	-5.8	
		2-21-67	9.2	-2.4	
		2-24-67	8.4	-1.6	
		4-12-67	8.1	-1.3	
		9-08-67	18.6	-11.8	
05S/12W-01C02S	6.8	11-14-66	20.6	-13.8	101
		2-17-67	12.0	-5.2	
		2-21-67	12.0	-5.2	
		2-24-67	11.5	-4.7	
		4-12-67	10.4	-3.6	
		9-08-67	25.6	-18.8	
05S/12W-01D01S	5.6	10-25-66	14.1	-8.5	101
		11-14-66	11.4	-5.8	
		12-30-66	7.0	-1.4	
		1-26-67	7.3	-1.7	
		2-17-67	9.2	-3.6	
		2-21-67	10.1	-4.5	
		3-20-67	6.1	-.5	
		4-12-67	6.6	-1.0	
		7-26-67	8.7	-3.1	
		8-29-67	11.1	-5.5	
		9-26-67	10.8	-5.2	
05S/12W-01D02S	5.6	10-25-66	13.9	-8.3	101
		11-14-66	11.2	-5.6	
		12-30-66	6.6	-1.0	
		1-26-67	7.0	-1.4	
		2-17-67	9.2	-3.6	
		2-21-67	10.5	-4.9	
		3-20-67	7.3	-1.7	
		4-12-67	6.3	-.7	
		7-26-67	8.6	-3.0	
		8-29-67	10.9	-5.3	
		9-26-67	10.5	-4.9	
05S/12W-01D03S	5.6	10-25-66	15.6	-10.0	101
		11-14-66	12.0	-6.4	
		12-30-66	7.4	-1.8	
		1-03-67	7.6	-2.0	

See page 117 for key to terms & obbreviations

TABLE C-1

GROUND WATER LEVELS AT WELLS

L A SAN GABRIEL RIVER HYDRO UNIT U-05.00

ANAHEIM HYDRO SUBUNIT U-05.F0
ANAHEIM HYDRO SUBAREA U-05.F1

STATE WELL NUMBER	GROUND SURFACE ELEVATION IN FEET	DATE	GROUND SURFACE TO WATER SURFACE IN FEET	WATER SURFACE ELEVATION IN FEET	AGENCY SUPPLYING DATA
05S/12W-01D03S	5.6	1-26-67	8.1	-2.5	101
(CONT.)		2-17-67	11.6	-6.0	
		2-21-67	8.4	-2.8	
		3-20-67	7.1	-1.5	
		4-12-67	7.4	-1.8	
		7-26-67	7.4	-1.8	
		8-29-67	9.9	-4.3	
		9-26-67	10.7	-5.1	
05S/12W-01D04S	5.6	10-25-66	23.8	-18.2	101
		11-14-66	18.4	-12.8	
		12-30-66	12.0	-6.4	
		1-26-67	10.7	-5.1	
		2-17-67	11.0	-5.4	
		2-21-67	10.4	-4.8	
		3-20-67	11.6	-6.0	
		4-12-67	8.9	-3.3	
		7-05-67	16.3	-10.7	
		7-26-67	18.8	-13.2	
		8-29-67	22.0	-16.4	
		9-26-67	22.0	-16.4	
05S/12W-01E04S	5.4	10-25-66	14.4	-9.0	101
		11-15-66	10.8	-5.4	
		11-22-66	10.7	-5.3	
		11-30-66	10.5	-5.1	
		12-27-66	9.7	-4.3	
		1-26-67	9.8	-4.4	
		2-17-67	11.7	-6.3	
		2-21-67	8.1	-2.7	
		3-28-67	7.4	-2.0	
		7-25-67	9.1	-3.7	
		8-31-67	12.8	-7.4	
		9-26-67	11.2	-5.8	
05S/12W-01E05S	5.4	10-25-66	16.1	-10.7	101
		11-15-66	13.0	-7.6	
		11-22-66	12.1	-6.7	
		12-27-66	8.8	-3.4	
		1-26-67	8.8	-3.4	
		2-07-67	8.4	-3.0	
		2-17-67	10.1	-4.7	
		2-21-67	9.0	-3.6	
		3-28-67	8.5	-3.1	
		7-05-67	9.4	-4.0	
		7-25-67	10.8	-5.4	
		8-29-67	13.1	-7.7	
		9-26-67	13.3	-7.9	
05S/12W-01E07S	5.4	10-25-66	22.4	-17.0	101
		11-15-66	17.2	-11.8	
		11-22-66	15.5	-10.1	
		12-27-66	9.9	-4.5	
		1-26-67	9.8	-4.4	
		2-17-67	9.8	-4.4	
		2-21-67	9.6	-4.2	
		3-02-67	9.9	-4.5	
		3-28-67	9.0	-3.6	
		7-05-67	14.7	-9.3	
		7-25-67	17.3	-11.9	
		8-29-67	20.8	-15.4	
		9-26-67	21.0	-15.6	
05S/12W-01G02S	6.3	11-14-66	13.3	-7.0	101
		2-17-67	9.5	-3.2	
		2-21-67	8.4	-2.1	
		2-24-67	7.9	-1.6	
		4-12-67	7.1	-.8	
		9-08-67	15.2	-8.9	
05S/12W-01G03S	6.3	11-14-66	19.0	-12.7	101
		2-17-67	9.9	-3.6	
		2-21-67	10.6	-4.3	
		2-24-67	9.9	-3.6	
		4-12-67	8.8	-2.5	
		9-08-67	23.4	-17.1	
05S/12W-11J02S	6.9	11-14-66	21.3	-14.4	101
		1-03-67	20.6	-13.7	
		4-10-67	19.8	-12.9	
		7-27-67	20.2	-13.3	
05S/12W-11J03S	4.9	11-14-66	29.8	-24.9	101
		1-03-67	29.9	-25.0	
		4-10-67	29.7	-24.8	
		7-27-67	29.8	-24.9	
05S/12W-11P01S	14.2	11-14-66	45.4	-31.2	101
		12-02-66	44.7	-30.5	
		4-10-67	45.2	-31.0	
05S/12W-12C01S	0017.0	2-24-67	0011.3	0005.7	102
		3-29-67	0015.1	0001.9	
		4-25-67	0013.3	0003.7	
		5-29-67	0011.1	0005.9	
		6-28-67	0016.4	0000.6	
		7-18-67	0019.0	-002.0	
		8-28-67	0026.4	-009.4	

ANAHEIM HYDRO SUBUNIT U-05.F0
ANAHEIM HYDRO SUBAREA U-05.F1

STATE WELL NUMBER	GROUND SURFACE ELEVATION IN FEET	DATE	GROUND SURFACE TO WATER SURFACE IN FEET	WATER SURFACE ELEVATION IN FEET	AGENCY SUPPLYING DATA
05S/12W-12C01S	0017.0	9-15-67	0028.7	-011.7	102
(CONT.)					
05S/12W-12C02S	6.6	10-27-66	14.1	-7.5	101
		11-14-66	11.8	-5.2	
		11-23-66	10.7	-4.1	
		12-30-66	8.2	-1.6	
		1-26-67	7.4	-.8	
		2-24-67	8.4	-1.8	
		3-28-67	8.1	-1.5	
		4-10-67	6.5	.1	
		7-25-67	11.3	-4.7	
		8-25-67	13.6	-7.0	
		9-28-67	13.5	-6.9	
05S/12W-12F02S	6.5	11-14-66	29.4	-22.9	101
		11-23-66	27.8	-21.3	
		4-10-67	12.4	-5.9	
		9-21-67	30.4	-23.9	
05S/12W-12M01S	39.0	11-14-66	58.8	-19.8	101
		12-30-66	47.9	-8.9	
		4-10-67	41.8	-2.8	
05S/12W-12M02S	39.0	11-14-66	44.0	-5.0	101
		12-30-66	39.9	-.9	

LA HABRA HYDRO SUBAREA U-05.F2

STATE WELL NUMBER	GROUND SURFACE ELEVATION IN FEET	DATE	GROUND SURFACE TO WATER SURFACE IN FEET	WATER SURFACE ELEVATION IN FEET	AGENCY SUPPLYING DATA
03S/10W-02N02S	423.0	10-13-66	152.9	270.1	102
		11-17-66	156.1	266.9	
		12-23-66	154.9	268.1	
		2-02-67	149.6	273.4	
		3-02-67	150.0	273.0	
		4-05-67	148.4	274.6	
		5-01-67	148.0	275.0	
		6-12-67	148.6	274.4	
		7-05-67	148.8	274.2	
		9-18-67	150.6	272.4	
03S/10W-02Q01S	373.5	10-13-66	23.4	350.1	102
		11-17-66	23.3	350.2	
		12-23-66	22.0	351.5	
		2-02-67	21.4	352.1	
		3-02-67	20.9	352.6	
		4-05-67	20.9	352.6	
		5-04-67	20.9	352.6	
		6-12-67	20.8	352.7	
		7-05-67	20.7	352.8	
		8-07-67	21.0	352.5	
		9-18-67	21.9	351.6	
03S/10W-03P01S	410.0	10-13-66	147.0	263.0	102
		11-17-66	141.0	269.0	
		12-23-66	139.0	271.0	
		2-02-67	138.7	271.3	
		5-04-67	136.7	273.3	
		6-12-67	136.7	273.3	
		7-05-67	136.8	273.2	
		9-18-67	138.6	271.4	
03S/10W-07B01S	288.0	10-13-66	42.6	245.4	102
		11-17-66	42.7	245.3	
		12-23-66	42.6	245.4	
		2-02-67	42.9	245.1	
		3-02-67	41.8	246.2	
		4-05-67	41.8	246.2	
		5-04-67	41.6	246.4	
		6-12-67	42.2	245.8	
		7-05-67	41.6	246.4	
		8-07-67	41.8	246.2	
		9-18-67	42.1	245.9	
03S/10W-07G02S	270.0	11-17-66	48.7	221.3	102
		3-02-67	47.7	222.3	
		5-04-67	46.7	223.3	
		6-12-67	49.0	221.0	
		8-07-67	48.1	221.9	
		9-18-67	48.8	221.2	
03S/10W-07Q01S	226.0	10-26-66	142.8	83.2	102
		11-25-66	142.5	83.5	
		12-28-66	142.3	83.7	
		1-26-67	141.8	84.2	
		2-23-67	141.4	84.6	
		3-28-67	141.1	84.9	
		4-24-67	140.9	85.1	
		5-25-67	140.5	85.5	
		6-27-67	139.9	86.1	
		7-20-67	140.0	86.0	
		8-30-67	139.6	86.4	
		9-14-67	139.5	86.5	
03S/10W-09E03S	302.0	11-17-66	26.5	275.5	102
		3-02-67	25.1	276.9	
		5-04-67	24.8	277.2	

See page 117 for key to terms & abbreviations

TABLE C-I

GROUND WATER LEVELS AT WELLS

L A SAN GABRIEL RIVER HYDRO UNIT U-05.00

ANAHEIM HYDRO SUBUNIT U-05.F0

LA HABRA HYDRO SUBAREA U-05.F2

STATE WELL NUMBER	GROUND SURFACE ELEVATION IN FEET	DATE	GROUND SURFACE TO WATER SURFACE IN FEET	WATER SURFACE ELEVATION IN FEET	AGENCY SUPPLYING DATA
03S/10W-09E03S	302.0	6-12-67	24.8	277.2	102
(CONT.)		8-07-67	25.6	276.4	
		9-17-67	26.2	275.8	
03S/10W-09H02S	327.0	11-17-66	42.7	284.3	102
		3-02-67	39.7	287.3	
		5-04-67	39.6	287.4	
		6-12-67	41.4	285.6	
		8-07-67	43.6	283.4	
		9-18-67	43.8	283.2	
03S/10W-09M02S	305.0	10-13-66	33.7	271.3	102
		11-17-66	33.3	271.7	
		12-23-66	33.4	271.6	
		2-02-67	32.9	272.1	
		4-05-67	33.6	271.4	
		6-12-67	34.1	270.9	
03S/10W-09R01S	305.0	11-17-66	20.2	284.8	102
		3-02-67	14.6	290.4	
		5-04-67	14.8	290.2	
		6-12-67	19.0	286.0	
		9-18-67	20.0	285.0	
03S/10W-10C01S	345.0	11-17-66	92.1	252.9	102
		12-23-66	89.8	255.2	
		2-02-67	89.0	256.0	
		3-02-67	89.3	255.7	
		4-05-67	87.7	257.3	
		5-04-67	87.1	257.9	
		6-12-67	87.1	257.9	
		8-07-67	92.3	252.7	
		9-18-67	93.6	251.4	
03S/10W-10N01S	307.0	10-13-66	25.4	281.6	102
		11-17-66	22.2	284.8	
		12-23-66	19.1	287.9	
		2-02-67	16.5	290.5	
		3-02-67	17.5	289.5	
		4-05-67	17.4	289.6	
		5-04-67	17.7	289.3	
		6-12-67	18.3	288.7	
		7-05-67	18.7	288.3	
		8-07-67	19.8	287.2	
		9-18-67	20.7	286.3	
03S/10W-10N02S	315.0	10-13-66	26.2	288.8	102
		11-17-66	24.9	290.1	
		12-23-66	20.3	294.7	
		2-02-67	18.5	296.5	
		3-02-67	19.6	295.4	
		4-05-67	20.4	294.6	
		5-04-67	20.3	294.7	
		8-07-67	30.1	284.9	
		9-18-67	30.7	284.3	
03S/10W-10N04S	307.0	11-17-66	28.6	278.4	102
		3-02-67	23.8	283.2	
		5-04-67	23.7	283.3	
		6-12-67	23.7	283.3	
		9-18-67	24.2	282.8	
03S/10W-10P03S	340.0	10-13-66	223.0	117.0	102
		11-17-66	225.9	114.1	
		12-23-66	206.9	133.1	
		2-02-67	200.5	139.5	
		3-02-67	198.6	141.4	
		4-05-67	197.4	142.6	
		5-04-67	195.9	144.1	
		6-12-67	190.0	150.0	
		8-07-67	213.8	126.2	
		9-18-67	215.7	124.3	
03S/10W-11K01S	375.0	11-17-66	86.1	288.9	102
		3-02-67	84.1	290.9	
		5-04-67	83.1	291.9	
		6-12-67	83.4	291.6	
		8-07-67	83.3	291.7	
		9-18-67	85.5	289.5	
03S/10W-11M02S	350.7	10-13-66	51.0	299.7	102
		11-17-66	50.5	300.2	
		12-23-66	49.3	301.4	
		2-02-67	48.4	302.3	
		3-02-67	45.7	305.0	
		4-05-67	45.6	305.1	
		5-01-67	46.9	303.8	
		6-12-67	47.2	303.5	
		7-05-67	49.0	301.7	
		9-17-67	49.9	300.8	
03S/10W-12M01S	388.0	10-13-66	96.0	292.0	102
		11-17-66	91.0	297.0	
		12-23-66	90.2	297.8	
		2-02-67	89.9	298.1	
		3-02-67	89.1	298.9	
		4-05-67	89.7	298.3	
		5-04-67	89.0	299.0	

ANAHEIM HYDRO SUBUNIT U-05.F0

LA HABRA HYDRO SUBAREA U-05.F2

STATE WELL NUMBER	GROUND SURFACE ELEVATION IN FEET	DATE	GROUND SURFACE TO WATER SURFACE IN FEET	WATER SURFACE ELEVATION IN FEET	AGENCY SUPPLYING DATA
03S/10W-12M01S	388.0	6-12-67	87.1	300.9	102
(CONT.)		7-05-67	88.6	299.4	
		9-18-67	96.5	291.5	
03S/10W-14G01S	348.7	10-13-66	70.4	278.3	102
		11-17-66	69.8	278.9	
		12-23-66	68.5	280.2	
		2-02-67	69.3	279.4	
		3-02-67	67.3	281.4	
		4-05-67	67.0	281.7	
		5-04-67	65.3	283.4	
		6-12-67	66.9	281.8	
		7-07-67	67.8	280.9	
		8-07-67	66.5	282.2	
		9-18-67	68.1	280.6	
03S/10W-15B01S	327.0	10-13-66	117.6	209.4	102
		11-17-66	106.3	220.7	
		2-02-67	96.5	230.5	
		3-02-67	95.9	231.1	
		4-05-67	94.8	232.2	
		5-04-67	93.9	233.1	
		6-12-67	94.3	232.7	
		8-07-67	106.2	220.8	
		9-18-67	109.2	217.8	
03S/10W-15C01S	322.0	11-17-66	123.3	198.7	102
		3-02-67	104.5	217.5	
		5-01-67	103.0	219.0	
		6-12-67	102.7	219.3	
		8-07-67	116.2	205.8	
		9-18-67	117.2	204.8	
03S/10W-15P01S	305.0	10-12-66	219.3	85.7	102
		11-02-66	214.0	91.0	
		12-01-66	219.7	85.3	
		1-05-67	211.6	93.4	
		2-07-67	211.6	93.4	
		3-02-67	214.6	90.4	
		5-03-67	210.7	94.3	
		6-02-67	212.4	92.6	
		7-05-67	210.7	94.3	
		8-02-67	215.2	89.8	
		9-11-67	221.5	83.5	
03S/10W-17D01S	311.0	10-26-66	196.3	114.7	102
		11-25-66	194.3	116.7	
		12-28-66	197.3	113.7	
		1-26-67	193.1	117.9	
		2-23-67	195.0	116.0	
		3-28-67	190.3	120.7	
		4-24-67	190.5	120.5	
		5-25-67	195.5	115.5	
		6-27-67	206.6	104.4	
		7-20-67	209.7	101.3	
		8-30-67	210.9	100.1	
		9-14-67	212.1	98.9	
03S/10W-18C01S	211.0	10-26-66	129.6	81.4	102
		11-25-66	130.4	80.6	
		12-28-66	129.2	81.8	
		1-26-67	128.4	82.6	
		2-23-67	127.8	83.2	
		3-28-67	127.6	83.4	
		4-24-67	127.4	83.6	
		5-25-67	127.0	84.0	
		6-27-67	126.9	84.1	
		7-20-67	126.3	84.7	
		8-30-67	125.9	85.1	
		9-14-67	125.5	85.5	
03S/10W-22C02S	280.0	10-12-66	188.1	91.9	102
		11-02-66	188.0	92.0	
		12-01-66	190.8	89.2	
		1-05-67	187.0	93.0	
		2-07-67	186.7	93.3	
		3-02-67	188.0	92.0	
		4-12-67	188.7	91.3	
		5-03-67	186.8	93.2	
		6-02-67	189.8	90.2	
		7-05-67	185.8	94.2	
		8-02-67	185.6	94.4	
		9-11-67	185.6	94.4	

YORBA LINDA HYDRO SUBAREA U-05.F3

STATE WELL NUMBER	GROUND SURFACE ELEVATION IN FEET	DATE	GROUND SURFACE TO WATER SURFACE IN FEET	WATER SURFACE ELEVATION IN FEET	AGENCY SUPPLYING DATA
03S/09W-17R01S	395.0	11-17-66	112.7	282.3	102
		3-02-67	112.0	283.0	
		5-04-67	112.1	282.9	
		6-12-67	111.9	283.1	
		8-07-67	112.3	282.7	
		9-18-67	112.6	282.4	
03S/09W-19N01S	292.0	11-17-66	163.3	128.7	102
		3-02-67	158.9	133.1	
		5-04-67	155.8	136.2	

See page 117 for key to terms & abbreviations

TABLE C-1

GROUND WATER LEVELS AT WELLS

STATE WELL NUMBER	GROUND SURFACE ELEVATION IN FEET	DATE	GROUND SURFACE TO WATER SURFACE IN FEET	WATER SURFACE ELEVATION IN FEET	AGENCY SUPPLYING DATA
L A SAN GABRIEL RIVER HYDRO UNIT U-05.00					
ANAHEIM HYDRO SUBUNIT U-05.F0					
YORBA LINDA HYDRO SUBAREA U-05.F3					
03S/09W-19N01S	292.0	6-12-67	156.4	135.6	102
(CONT.)		7-05-67	157.4	134.6	
		8-07-67	159.4	132.6	
		9-18-67	161.5	130.5	
03S/09W-20M01S	335.2	10-13-66	153.9	181.3	102
		11-17-66	153.2	182.0	
		12-23-66	151.9	183.3	
		2-02-67	151.1	184.1	
		3-02-67	150.3	184.9	
		4-05-67	149.8	185.4	
		5-04-67	149.2	186.0	
		6-12-67	149.6	185.6	
		7-05-67	149.8	185.4	
		8-07-67	151.6	183.6	
		9-18-67	153.5	181.7	
03S/09W-21M03S	365.0	10-13-66	69.4	295.6	102
		11-17-66	66.7	298.3	
		12-23-66	66.3	298.7	
		2-02-67	67.0	298.0	
		3-02-67	66.1	298.9	
		4-05-67	66.3	298.7	
		5-04-67	66.2	298.8	
		6-12-67	66.3	298.7	
		8-07-67	66.6	298.4	
		9-18-67	66.9	298.1	
03S/09W-21M05S	356.0	3-02-67	68.5(1)	287.5	102
		5-04-67	68.6	287.4	
		6-12-67	68.4	287.6	
		9-17-67	68.3	287.7	
03S/09W-30R01S	262.0	10-10-66	72.8	189.2	102
		11-01-66	73.0	189.0	
		12-01-66	72.4	189.6	
		1-04-67	70.5	191.5	
		2-06-67	69.4	192.6	
		3-01-67	68.7	193.3	
		4-07-67	68.1	193.9	
		5-04-67	67.4	194.6	
		6-06-67	67.1	194.9	
		7-03-67	67.2	194.8	
		8-01-67	69.0	193.0	
		9-05-67	70.0	192.0	

See page 117 for key to terms & abbreviations

TABLE C-1

GROUND WATER LEVELS AT WELLS

STATE WELL NUMBER	GROUND SURFACE ELEVATION IN FEET	DATE	GROUND SURFACE TO WATER SURFACE IN FEET	WATER SURFACE ELEVATION IN FEET	AGENCY SUPPLY-ING DATA
AMARGOSA HYDRO UNIT					
FURNACE CREEK HYDRO SUBUNIT					W-09.C0
FURNACE CREEK HYDRO SUBAREA					W-09.C1
27N/01E-24E01S	490.0	1-11-67	75.3	414.7	010

STATE WELL NUMBER	GROUND SURFACE ELEVATION IN FEET	DATE	GROUND SURFACE TO WATER SURFACE IN FEET	WATER SURFACE ELEVATION IN FEET	AGENCY SUPPLYING DATA
W-09.00					

See page 117 for key to terms & abbreviations

TABLE C-1

GROUND WATER LEVELS AT WELLS

STATE WELL NUMBER	GROUND SURFACE ELEVATION IN FEET	DATE	GROUND SURFACE TO WATER SURFACE IN FEET	WATER SURFACE ELEVATION IN FEET	AGENCY SUPPLYING DATA
COYOTE HYDRO UNIT					
11N/02E-08K01S	1720.0	10-18-66	FLOW		010
		3-14-67	FLOW		
11N/02E-22N01S	1740.0	10-18-66	11.9	1728.1	010
		3-14-67	11.6	1728.4	
11N/03E-08N01S	1725.0	10-18-66	6.1	1718.9	010
		3-14-67	6.1	1718.9	
11N/03E-20R01S	1780.0	10-18-66	54.0	1726.0	010
		3-14-67	54.6	1725.4	
11N/03E-30J02S	1775.0	10-18-66	58.3	1716.7	010
		3-14-67	57.4	1717.6	
12N/02E-28D01S	1775.0	10-18-66	36.3	1738.7	010
		3-14-67	36.3	1738.7	
12N/02E-31A01S	1789.5	10-18-66	56.2	1733.3	010
		3-14-67	56.1	1733.4	
12N/02E-32K01S	1730.0	10-18-66	FLOW		010
		3-14-67	(7)		

STATE WELL NUMBER	GROUND SURFACE ELEVATION IN FEET	DATE	GROUND SURFACE TO WATER SURFACE IN FEET	WATER SURFACE ELEVATION IN FEET	AGENCY SUPPLYING DATA
W-18.00					

See page 117 for key to terms & abbreviations

TABLE C-1

GROUND WATER LEVELS AT WELLS

STATE WELL NUMBER	GROUND SURFACE ELEVATION IN FEET	DATE	GROUND SURFACE TO WATER SURFACE IN FEET	WATER SURFACE ELEVATION IN FEET	AGENCY SUPPLYING DATA
SUPERIOR HYDRO UNIT					
31S/45E-01C01M	3040.0	10-17-66	117.6	2922.4	010
		3-13-67	117.6	2922.4	
31S/45E-24Q01M	3026.0	10-17-66	106.0	2920.0	010
		3-13-67	106.4	2919.6	
31S/46E-02M01M	3020.0	10-17-66	100.4	2919.6	010
		3-13-67	102.4	2917.6	
31S/46E-16J01M	3011.0	10-17-66	94.0	2917.0	010
		3-13-67	93.4	2917.6	

STATE WELL NUMBER	GROUND SURFACE ELEVATION IN FEET	DATE	GROUND SURFACE TO WATER SURFACE IN FEET	WATER SURFACE ELEVATION IN FEET	AGENCY SUPPLYING DATA
W-19.00					

See page 117 for key to terms & abbreviations

TABLE C-I

GROUND WATER LEVELS AT WELLS

INDIAN WELLS HYDRO UNIT

INDIAN WELLS HYDRO SUBUNIT W-24.80

STATE WELL NUMBER	GROUND SURFACE ELEVATION IN FEET	DATE	GROUND SURFACE TO WATER SURFACE IN FEET	WATER SURFACE ELEVATION IN FEET	AGENCY SUPPLYING DATA
24S/39E-33D02M	2263.0	10-22-66	68.5	2194.5	010
24S/39E-33N01M	2254.5	10-22-66	60.1	2194.4	010
24S/40E-32H01M	2178.8	10-22-66	4.8	2174.0	010
24S/40E-33E01M	2178.0	10-22-66	-1.0	2179.0	010
24S/40E-33N01M	2175.8	10-22-66	3.9	2171.9	010
24S/40E-34E01M	2176.7	10-22-66	4.4	2172.3	010
24S/40E-36M01M	2174.4	10-22-66	4.1	2170.3	010
25S/38E-11K01M	2400.0	10-21-66	195.8	2204.2	010
25S/38E-13D01M	2351.2	10-21-66	148.7	2202.5	010
25S/38E-13K01M	2316.2	10-21-66	114.3	2201.9	010
25S/38E-23G01M	2412.0	10-21-66	207.7	2204.3	010
25S/38E-24C01M	2329.2	10-21-66	126.2	2203.0	010
25S/38E-25L01M	2329.2	10-21-66	127.5	2201.7	010
25S/38E-35B01M	2402.8	10-21-66	191.5	2211.3	010
25S/39E-02E01M	2227.4	10-22-66	37.9	2189.5	010
25S/39E-04R01M	2252.6	10-22-66	57.7	2194.9	010
25S/39E-11N01M	2228.1	10-22-66	35.9	2192.2	010
25S/39E-12R01M	2200.9	10-22-66	18.0	2182.9	010
25S/39E-13E01M	2209.9	10-22-66	23.1	2186.8	010
25S/39E-17D01M	2271.1	10-22-66	72.3	2198.8	010
25S/39E-17D02M	2271.1	10-22-66	73.0	2198.1	010
25S/39E-18D01M	2295.6	10-22-66	94.9	2200.7	010
25S/39E-21D01M	2235.2	10-22-66	39.4	2195.8	010
25S/39E-21M02M	2230.0	10-22-66	33.5	2196.5	010
25S/39E-21P01M	2226.9	10-22-66	31.7	2195.2	010
25S/39E-22J01M	2215.4	10-22-66	24.6	2190.8	010
25S/39E-26H01M	2202.8	10-23-66	15.7	2187.1	010
25S/39E-26N01M	2220.6	10-22-66	29.2	2191.4	010
25S/39E-28P01M	2228.9	10-22-66	32.5	2196.4	010
25S/39E-28R01M	2221.8	10-22-66	33.0	2188.8	010
25S/39E-29M01M	2232.1	10-22-66	32.7	2199.4	010
25S/39E-31E01M	2283.7	10-21-66	79.4	2204.3	010
25S/39E-35N01M	2253.2	10-23-66	59.5	2193.7	010
25S/40E-03N01M	2177.4	10-22-66	3.9	2173.5	010
25S/40E-08A01M	2183.2	10-22-66	7.4	2175.8	010
25S/40E-11K01M	2166.4	10-22-66	-2.8	2169.2	010
25S/40E-14H01M	2160.5	10-22-66	3.6	2156.9	010
25S/40E-18R01M	2183.0	10-22-66	3.3	2179.7	010
25S/40E-19L01M	2188.2	10-22-66	9.3	2178.9	010
25S/40E-20F01M	2179.5	10-22-66	.6	2178.9	010
25S/40E-25P01M	2151.8	10-22-66	4.1	2147.7	010
25S/40E-27E01M	2168.7	10-23-66	4.3	2164.4	010
25S/40E-33L01M	2171.1	10-23-66	2.8	2168.3	010
25S/40E-33L02M	2171.0	10-23-66	2.4	2168.6	010
25S/40E-35P01M	2158.8	10-22-66	8.8	2150.0	010
25S/41E-19L01M	2157.8	10-22-66	5.0	2152.8	010
25S/41E-28B01M	2238.6	10-22-66	67.7	2170.9	010
25S/41E-31C01M	2153.1	10-22-66	6.8	2146.3	010
26S/38E-01G01M	2330.0	10-21-66	DRY		010

W-24.00

INDIAN WELLS HYDRO SUBUNIT W-24.80

STATE WELL NUMBER	GROUND SURFACE ELEVATION IN FEET	DATE	GROUND SURFACE TO WATER SURFACE IN FEET	WATER SURFACE ELEVATION IN FEET	AGENCY SUPPLYING DATA
26S/38E-02Q01M	2429.6	10-21-66	DRY		010
26S/39E-02C01M	2248.3	10-23-66	55.6	2192.7	010
26S/39E-02N01M	2285.7	10-23-66	87.7	2198.0	010
26S/39E-05F01M	2276.7	10-22-66	76.2	2200.5	010
26S/39E-07N01M	2394.3	10-21-66	192.8	2201.5	010
26S/39E-08K01M	2321.0	10-23-66	119.9	2201.1	010
26S/39E-11E01M	2305.0	10-23-66	106.8	2198.2	010
26S/39E-12G01M	2277.0	10-23-66	82.5	2194.5	010
26S/39E-14E01M	2334.2	10-23-66	137.7	2196.5	010
26S/39E-15Q01M	2365.6	10-23-66	171.4	2194.2	010
26S/39E-19Q01M	2418.3	10-21-66	218.2	2200.1	010
		4-25-67	217.3	2201.0	
26S/39E-20Q01M	2421.8	10-21-66	221.6	2200.2	010
26S/39E-23E01M	2372.3	10-23-66	180.4	2191.9	010
26S/39E-24K01M	2347.4	10-23-66	172.6	2174.8	010
		3-08-67	172.1	2175.3	
		4-25-67	173.9	2173.5	
		6-21-67	176.7	2170.7	
26S/39E-24Q01M	2350.4	10-23-66	175.3	2175.1	010
26S/39E-24R01M	2344.9	10-23-66	168.9	2176.0	010
		3-08-67	169.3	2175.6	
26S/39E-25D01M	2372.9	10-21-66	198.0	2174.9	010
		3-08-67	198.2	2174.7	
26S/39E-25D02M	2368.0	10-21-66	193.9	2174.1	010
26S/39E-25E01M	2372.2	10-21-66	(9)		010
26S/39E-26C01M	2394.9	10-21-66	215.6	2179.3	010
26S/39E-26E01M	2402.3	10-21-66	209.3	2193.0	010
26S/39E-28C02M	2425.0	10-21-66	222.0	2203.0	010
26S/39E-30C01M	2427.1	10-21-66	240.2	2186.9	010
		3-08-67	239.7	2187.4	
26S/39E-30F01M	2433.0	10-21-66	234.4	2198.6	010
		3-08-67	232.2	2200.8	
		4-02-67	232.4	2200.6	
		4-25-67	232.2	2200.8	
26S/39E-30F03M	2433.0	5-10-67	232.0	2201.0	010
26S/40E-01A01M	2153.5	10-22-66	6.6	2146.9	010
26S/40E-01A03M	2157.6	10-22-66	6.2	2151.4	010
26S/40E-01J01M	2161.8	10-22-66	4.1	2157.7	010
26S/40E-01Q01M	2161.6	10-22-66	3.6	2158.0	010
26S/40E-01Q02M	2159.7	10-22-66	4.8	2154.9	010
26S/40E-05F01M	2196.8	10-23-66	22.6	2174.2	010
26S/40E-06E01M	2231.8	10-23-66	42.6	2189.2	010
26S/40E-06N01M	2249.8	10-23-66	58.6	2191.2	010
26S/40E-10F01M	2188.8	10-23-66	17.6	2171.2	010
26S/40E-11J01M	2174.0	10-22-66	4.9	2169.1	010
26S/40E-12A01M	2167.8	10-22-66	5.2	2162.6	010
26S/40E-12G01M	2170.4	10-22-66	7.1	2163.3	010
26S/40E-12Q01M	2175.7	10-22-66	2.0	2173.7	010
26S/40E-12R01M	2181.5	10-22-66	.7	2180.8	010
26S/40E-13C01M	2189.1	10-23-66	6.6	2182.5	010
26S/40E-13M01M	2196.2	10-22-66	11.0	2185.2	010
26S/40E-14H01M	2195.4	10-23-66	9.9	2185.5	010
26S/40E-15E01M	2223.1	10-23-66	45.7	2177.4	010
26S/40E-15E02M	2226.1	10-23-66	45.0	2181.1	010

See page 117 for key to terms & abbreviations

TABLE C-1

GROUND WATER LEVELS AT WELLS

STATE WELL NUMBER	GROUND SURFACE ELEVATION IN FEET	DATE	GROUND SURFACE TO WATER SURFACE IN FEET	WATER SURFACE ELEVATION IN FEET	AGENCY SUPPLYING DATA
INDIAN WELLS HYDRO UNIT					
INDIAN WELLS HYDRO SUBUNIT			W-24.80		
26S/40E-15N01M	2241.1	10-23-66	56.9	2184.2	010
26S/40E-17N01M	2293.0	10-23-66	109.4	2183.6	010
26S/40E-18E01M	2297.0	10-23-66	99.6	2197.4	010
26S/40E-18N01M	2316.1	10-23-66	146.2	2169.9	010
26S/40E-19N01M	2337.7	10-23-66	161.0	2176.7	010
26S/40E-19P01M	2336.0	10-23-66	158.4	2177.6	010
26S/40E-20N01M	2311.9	10-23-66	131.0	2180.9	010
26S/40E-22N01M	2261.4	10-20-66	74.7	2186.7	010
26S/40E-22P01M	2258.7	10-20-66	74.9	2183.8	010
		3-08-67	74.6	2184.1	
26S/40E-23C01M	2213.8	10-23-66	23.6	2190.2	010
		3-08-67	22.6	2191.2	
26S/40E-24C01M	2212.0	10-23-66	27.4	2184.6	010
		3-08-67	27.1	2184.9	
26S/40E-28E01M	2292.0	10-23-66	107.8	2184.2	010
26S/40E-28J01M	2288.8	10-20-66	111.2	2177.6	010
26S/40E-30E02M	2342.8	10-23-66	167.9	2174.9	010
26S/40E-30Q01M	2353.1	10-21-66	176.5	2176.6	010
26S/40E-32D01M	2340.9	10-20-66	165.5	2175.4	010
26S/40E-32N01M	2368.0	10-21-66	194.2	2173.8	010
26S/40E-33P02M	2312.0	10-21-66	144.0	2168.0	010
26S/40E-34N01M	2290.4	10-20-66	116.4	2174.0	010
		3-08-67	115.3	2175.1	
26S/40E-36A01M	2247.2	10-20-66	60.0	2187.2	010
26S/41E-07D01M	2160.2	10-22-66	1.5	2158.7	010
26S/41E-07E01M	2166.5	10-22-66	5.7	2160.8	010
26S/41E-07G01M	2177.0	10-22-66	25.3	2151.7	010
27S/38E-01M01M	2639.0	10-20-66	293.3	2345.7	010
27S/39E-02B01M	2440.0	10-20-66	256.8	2183.2	010
27S/39E-07R01M	2562.7	10-21-66	354.3	2208.4	010
27S/40E-01K01M	2318.1	10-20-66	139.8	2178.3	010
27S/40E-02J01M	2300.0	10-20-66	119.4	2180.6	010
27S/40E-03J01M	2275.0	10-20-66	83.3	2191.7	010
27S/40E-03R01M	2287.3	10-20-66	99.9	2187.4	010
27S/40E-04A01M	2305.0	10-21-66	133.1	2171.9	010
27S/40E-07M01M	2515.0	10-20-66	308.7	2206.3	010
27S/40E-08A01M	2344.7	10-20-66	187.9	2156.8	010
27S/40E-09P01M	2368.0	10-20-66	187.9	2180.1	010
27S/40E-10R01M	2380.0	10-20-66	199.5	2180.5	010
27S/40E-15D01M	2385.0	10-20-66	199.6	2185.4	010
27S/40E-15L01M	2470.0	10-20-66	248.0	2222.0	010

STATE WELL NUMBER	GROUND SURFACE ELEVATION IN FEET	DATE	GROUND SURFACE TO WATER SURFACE IN FEET	WATER SURFACE ELEVATION IN FEET	AGENCY SUPPLYING DATA
W-24.00					

See page 117 for key to terms & abbreviations

TABLE C-1

GROUND WATER LEVELS AT WELLS

STATE WELL NUMBER	GROUND SURFACE ELEVATION IN FEET	DATE	GROUND SURFACE TO WATER SURFACE IN FEET	WATER SURFACE ELEVATION IN FEET	AGENCY SUPPLYING DATA
FREMONT HYDRO UNIT					
KOEHN HYDRO SUBUNIT			W-25.00		
11N/11W-08D01S	2624.5	10-17-66	199.0	2425.5	010
		3-23-67	199.0	2425.5	
29S/39E-28H01M	2100.0	10-17-66	176.7	1923.3	010
		4-12-67	176.5	1923.5	
30S/37E-24J01M	1985.0	10-17-66	52.4	1932.6	010
		4-12-67	51.4	1933.6	
30S/37E-36G01M	1981.0	10-17-66	59.9	1921.1	010
		4-12-67	59.3	1921.7	
30S/39E-08A01M	2075.0	10-17-66	140.1	1934.9	010
		4-12-67	142.8	1932.2	
31S/37E-08C01M	2190.0	10-17-66	187.1	2002.9	010
		4-12-67	187.9	2002.1	
31S/37E-13A01M	2135.0	10-17-66	260.3	1874.7	010
		4-12-67	265.2	1869.8	
31S/37E-35N01M	2320.0	10-17-66	246.3	2073.7	010
		1-04-67	247.0	2073.0	
		4-12-67	247.3	2072.7	
32S/36E-35D01M	2692.0	10-17-66	266.5	2425.5	010
		3-23-67	266.3	2425.7	
32S/37E-11N01M	2375.0	10-17-66	279.6	2095.4	010
		1-04-67	279.4	2095.6	
		4-12-67	279.4	2095.6	
32S/37E-22N01M	2460.0	10-17-66	358.4	2101.6	010

See page 117 for key to terms & abbreviations

TABLE C-1

GROUND WATER LEVELS AT WELLS

STATE WELL NUMBER	GROUND SURFACE ELEVATION IN FEET	DATE	GROUND SURFACE TO WATER SURFACE IN FEET	WATER SURFACE ELEVATION IN FEET	AGENCY SUPPLYING DATA
ANTELOPE HYDRO UNIT					
ANTELOPE HYDRO SUBUNIT				W-26.A0	
CHAFEE HYDRO SUBAREA					W-26.A1
11N/12W-26J01S	2594.0	10-17-66	194.8	2399.2	010
		3-23-67	202.6	2391.4	
WILLOW SPRINGS HYDRO SUBAREA					W-26.A3
09N/13W-07Q03S	2564.3	10-18-66	81.4	2482.9	010
		3-22-67	60.8	2503.5	
09N/14W-02J01S	2735.0	10-18-66	145.6	2589.4	010
		3-22-67	140.6	2594.4	
10N/13W-19M01S	2905.0	10-18-66	318.0	2587.0	010
		3-22-67	317.6	2587.4	
10N/13W-32M01S	2740.0	10-18-66	229.3	2510.7	010
11N/13W-29M01S	3391.0	10-10-66	340.0	3051.0	785
		11-10-66	345.0	3046.0	
		12-10-66	325.0	3066.0	
		1-10-67	325.0	3066.0	
		2-10-67	335.0	3056.0	
		3-10-67	335.0	3056.0	
		4-10-67	335.0	3056.0	
		5-10-67	340.0	3051.0	
		6-10-67	334.0	3057.0	
		7-10-67	334.0	3057.0	
		8-10-67	335.0	3056.0	
		9-10-67	334.0	3057.0	
NEENACH HYDRO SUBAREA					W-26.A4
08N/14W-17M01S	2592.0	10-19-66	176.8	2415.2	050
		4-21-67	177.0	2415.0	
08N/15W-07N01S	2763.0	10-19-66	-38.6	2801.6	050
		4-21-67	-37.1	2800.1	
08N/15W-10P01S	2712.0	10-19-66	153.5	2558.5	050
		4-21-67	(4)		
08N/15W-22N02S	2821.0	10-19-66	210.3	2610.7	050
		4-21-67	210.4	2610.6	
08N/15W-32E01S	3135.0	10-19-66	116.2	3018.8	050
		4-21-67	115.8	3019.2	
08N/15W-33G01S	2930.0	10-19-66	244.8	2685.2	010
		10-19-66	244.8	2685.2	050
		4-21-67	245.2	2684.8	010
		4-21-67	245.2	2684.8	050
08N/15W-34G01S	2860.0	10-19-66	220.6	2639.4	050
		4-21-67	220.5	2639.5	
08N/15W-36M01S	2785.0	10-19-66	99.0	2686.0	050
		4-21-67	103.1	2681.9	
08N/16W-06G01S	2960.0	10-19-66	263.5	2696.5	050
		4-21-67	(9)		
08N/16W-08G01S	2915.0	10-19-66	(1)		050
		10-20-66	334.5(4)	2580.5	
		4-21-67	(9)		
08N/16W-14L01S	2859.0	10-19-66	158.6	2700.4	050
		4-21-67	154.7	2704.3	
08N/16W-14L02S	2863.0	4-21-67	134.8	2728.2	050
08N/16W-15N01S	2970.0	10-20-66	(1)		050
		4-21-67	59.1	2910.9	
08N/16W-15N02S	2947.0	10-19-66	17.2	2929.8	050
08N/16W-15N03S	2970.0	10-20-66	59.0	2911.0	050
		4-21-67	72.7	2897.3	
08N/16W-18H01S	2995.0	10-19-66	115.2	2879.8	050
		4-21-67	116.2(9)	2878.8	
08N/16W-18H02S	2989.0	10-19-66	283.6	2705.4	050
		4-21-67	(4)		
08N/16W-22Q04S	3050.0	10-19-66	58.8	2991.2	050
		4-21-67	45.6	3004.4	
08N/16W-23G01S	2913.0	10-19-66	83.3	2829.7	050
		4-21-67	84.2	2828.8	
08N/17W-11D01S	2992.0	10-19-66	311.1	2680.9	050
		4-21-67	299.2	2692.8	
08N/17W-14E02S	3045.0	10-19-66	57.6	2987.4	050

STATE WELL NUMBER	GROUND SURFACE ELEVATION IN FEET	DATE	GROUND SURFACE TO WATER SURFACE IN FEET	WATER SURFACE ELEVATION IN FEET	AGENCY SUPPLYING DATA
W-26.00					
ANTELOPE HYDRO SUBUNIT				W-26.A0	
NEENACH HYDRO SUBAREA					W-26.A4
08N/17W-14E02S (CONT.)	3045.0	4-21-67	56.6	2988.4	050
08N/18W-23F01S	3350.0	10-19-66	111.4	3238.6	050
		4-21-67	132.1	3217.9	
08N/18W-24H01S	3340.0	10-19-66	60.0(1)	3280.0	050
		4-21-67	(9)		
09N/14W-15M01S	2620.0	10-18-66	344.0	2276.0	050
		4-19-67	339.3	2280.7	
09N/14W-20B01S	2680.0	10-18-66	307.1	2372.9	050
		4-19-67	306.4	2373.6	
09N/14W-21D01S	2640.0	10-18-66	315.3	2324.7	050
		4-19-67	(1)		
09N/16W-36C01S	2910.0	10-19-66	272.6	2637.4	050
		4-21-67	273.1	2636.9	
LANCASTER HYDRO SUBAREA					W-26.A5
06N/10W-09E01S	2576.0	10-18-66	204.3	2371.7	050
		4-17-67	204.5	2371.5	
06N/11W-03M01S	2491.0	10-18-66	321.5	2169.5	050
		4-17-67	321.8	2169.2	
07N/09W-17N02S	2492.0	10-27-66	250.3	2241.7	010
		3-16-67	231.3	2260.7	
07N/10W-02E01S	2412.0	10-27-66	235.6	2176.4	010
		3-15-67	237.5	2174.5	
07N/10W-05F01S	2392.0	10-27-66	196.0	2196.0	010
07N/10W-05N03S	2398.0	10-27-66	292.2	2105.8	010
07N/10W-14Q01S	2464.0	10-27-66	348.6	2115.4	010
		3-16-67	339.7	2124.3	
07N/10W-31M01S	2505.3	10-27-66	(1)		010
		4-21-67	338.3	2167.0	
07N/11W-01Q01S	2385.0	10-27-66	215.3	2169.7	010
07N/11W-06A01S	2351.0	3-16-67	DRY		010
07N/11W-13Q01S	2434.0	10-27-66	(1)		010
07N/11W-17E01S	2396.0	10-27-66	203.3	2192.7	010
		3-16-67	(1)		
07N/11W-19Q01S	2418.0	10-27-66	216.0(2)	2202.0	010
07N/11W-33N01S	2473.0	10-27-66	(1)		010
		3-16-67	294.5	2178.5	
07N/12W-13F01S	2382.0	10-27-66	163.9	2218.1	010
		3-16-67	163.0	2219.0	
07N/12W-15F02S	2354.0	10-28-66	154.8	2199.2	010
		3-16-67	145.2	2208.8	
07N/12W-25M01S	2455.0	10-27-66	242.2	2212.8	010
		3-16-67	242.3	2212.7	
07N/12W-28P01S	2447.0	10-27-66	236.9	2210.1	010
		3-16-67	245.6	2201.4	
07N/13W-09N01S	2395.0	10-17-66	123.6	2271.4	050
		4-19-67	121.5	2273.5	
07N/13W-14E01S	2350.0	10-19-66	181.8	2168.2	050
		4-18-67	168.5	2181.5	
07N/13W-14E02S	2350.0	10-19-66	188.5	2161.5	050
		4-18-67	176.3	2173.7	
07N/13W-15N01S	2358.0	10-18-66	40.2	2317.8	050
		4-18-67	40.1	2317.9	
07N/13W-15N02S	2360.0	10-18-66	(9)		050
07N/13W-16J01S	2361.0	10-18-66	46.6	2314.4	050
		4-18-67	(2)		
07N/13W-17D02S	2421.0	11-17-66	238.0	2183.0	050
		4-19-67	276.4	2144.6	
07N/13W-19A01S	2424.0	10-20-66	225.5	2198.5	050
		4-19-67	269.8	2154.2	
07N/13W-24B01S	2351.0	10-19-66	63.5	2287.5	050
		4-18-67	64.0	2287.0	

See page 117 for key to terms & abbreviations

TABLE C-1

GROUND WATER LEVELS AT WELLS

ANTELOPE HYDRO UNIT

ANTELOPE HYDRO SUBUNIT — W-26.A0

LANCASTER HYDRO SUBAREA — W-26.A5

STATE WELL NUMBER	GROUND SURFACE ELEVATION IN FEET	DATE	GROUND SURFACE TO WATER SURFACE IN FEET	WATER SURFACE ELEVATION IN FEET	AGENCY SUPPLYING DATA
07N/13W-27Q01S	2425.0	10-18-66	359.2	2065.8	050
		4-18-67	331.7	2093.3	
07N/13W-35E01S	2443.0	10-19-66	(1)		050
		4-18-67	(1)		
		4-20-67	330.5	2112.5	
07N/14W-10E01S	2583.0	10-17-66	349.4(1)	2233.6	050
		4-19-67	307.1	2275.9	
07N/14W-10F01S	2557.0	10-17-66	(7)		050
		4-19-67	315.2	2241.8	
07N/14W-10P01S	2583.0	10-17-66	DRY		050
		4-19-67	DRY		
07N/14W-13Q01S	2490.0	10-17-66	287.4	2202.6	050
		4-19-67	286.3	2203.7	
07N/14W-27B01S	2835.0	10-17-66	(9)		050
		4-19-67	128.5	2706.5	
08N/09W-06Q01S	2293.0	3-15-67	36.9	2256.1	010
08N/09W-06F01S	2293.5	3-15-67	18.5	2275.0	010
08N/10W-01C01S	2300.0	10-25-66	(1)		010
		3-15-67	90.2	2209.8	
08N/10W-01F01S	2303.0	3-15-67	21.7	2281.3	010
08N/10W-02P01S	2310.0	10-25-66	66.8	2243.2	010
		3-15-67	65.7	2244.3	
08N/10W-08J01S	2315.0	10-27-66	(1)		010
		3-14-67	114.7	2200.3	
08N/10W-08R03S	2318.0	10-26-66	65.3	2252.7	010
		3-14-67	65.7	2252.3	
		5-10-67	66.1	2251.9	
		7-31-67	68.5	2249.5	
08N/10W-09P01S	2321.0	10-27-66	61.9	2259.1	010
		3-14-67	62.4	2258.6	
08N/10W-19N04S	2338.0	10-27-66	115.0	2223.0	010
		3-16-67	118.3	2219.7	
08N/10W-19Q01S	2342.0	10-27-66	110.0	2232.0	010
		3-16-67	106.7	2235.3	
08N/10W-23F01S	2350.0	10-27-66	102.9	2247.1	010
		3-15-67	104.0	2246.0	
08N/10W-28B01S	2358.0	10-27-66	130.8	2227.2	010
		3-16-67	131.5	2226.5	
08N/11W-14R01S	2317.0	10-27-66	93.7	2223.3	010
		3-16-67	95.0	2222.0	
08N/11W-15Q01S	2307.0	10-27-66	88.8	2218.2	010
		3-16-67	89.0	2218.0	
08N/11W-18L01S	2297.0	3-16-67	9.0	2288.0	010
08N/11W-18Q01S	2298.0	3-16-67	19.8	2278.2	010
08N/11W-22P01S	2317.0	10-27-66	103.5	2213.5	010
		3-16-67	103.1	2213.9	
08N/11W-23R01S	2332.0	10-27-66	121.3	2210.7	010
		3-16-67	128.9	2203.1	
08N/11W-27R02S	2341.0	10-27-66	162.8	2178.2	010
		3-16-67	172.3	2168.7	
08N/11W-32E01S	2340.0	10-27-66	90.5	2249.5	010
		3-16-67	90.6	2249.4	
08N/11W-34Q02S	2340.0	10-27-66	151.1(1)	2188.9	010
		3-16-67	148.4	2191.6	
08N/11W-34R02S	2358.0	10-27-66	189.7	2168.3	010
		3-16-67	181.9	2176.1	
08N/12W-02Q01S	2283.0	10-28-66	38.7	2244.3	010
		3-16-67	34.3	2248.7	
08N/12W-06E01S	2345.0	10-18-66	95.5	2249.5	050
		4-18-67	92.7	2252.3	
08N/12W-14R01S	2291.0	3-16-67	54.1	2236.9	010
08N/12W-20B02S	2317.5	10-27-66	77.3	2240.2	010
		3-16-67	65.6	2251.9	
08N/12W-22M01S	2302.0	10-28-66	59.0	2243.0	010

W-26.00

ANTELOPE HYDRO SUBUNIT — W-26.A0

LANCASTER HYDRO SUBAREA — W-26.A5

STATE WELL NUMBER	GROUND SURFACE ELEVATION IN FEET	DATE	GROUND SURFACE TO WATER SURFACE IN FEET	WATER SURFACE ELEVATION IN FEET	AGENCY SUPPLYING DATA
08N/12W-22M01S	2302.0	3-16-67	42.5	2259.5	010
(CONT.)					
08N/12W-30K01S	2324.0	10-27-66	99.5	2224.5	010
		3-17-67	89.3	2234.7	
08N/12W-30N01S	2328.0	10-17-66	64.6(4)	2263.4	050
		4-19-67	62.9(4)	2265.1	
08N/13W-05E01S	2440.0	10-17-66	324.8	2115.2	050
		4-17-67	307.0	2133.0	
08N/13W-07H01S	2442.0	10-17-66	219.4	2222.6	050
		4-18-67	217.8	2224.2	
08N/13W-09K01S	2402.0	10-17-66	220.4	2181.6	050
		4-18-67	216.1	2185.9	
08N/13W-14B01S	2374.0	10-17-66	(1)		050
		4-20-67	203.9	2170.1	
08N/13W-17F01S	2437.0	10-17-66	309.6	2127.4	050
		4-18-67	294.1	2142.9	
08N/13W-18E01S	2465.0	10-17-66	278.3	2186.7	050
		4-20-67	274.8	2190.2	
08N/13W-19Q01S	2457.0	10-17-66	304.7	2152.3	050
		4-18-67	295.1	2161.9	
08N/13W-20B01S	2430.0	10-17-66	300.0	2130.0	050
		4-20-67	281.1	2148.9	
08N/13W-21G01S	2410.0	10-17-66	(9)		050
		4-20-67	(9)		
08N/13W-23M03S	2360.0	10-17-66	199.3	2160.7	050
		4-20-67	(1)		
08N/13W-26Q02S	2359.0	10-17-66	143.7	2215.3	050
		4-20-67	136.7	2222.3	
08N/13W-27P01S	2367.0	10-17-66	(2)		050
08N/13W-27P02S	2365.0	10-17-66	123.5	2241.5	050
		4-19-67	121.5	2243.5	
08N/13W-32N02S	2425.0	10-17-66	(1)		050
		4-19-67	(1)		
08N/13W-33Q03S	2387.0	10-17-66	172.1	2214.9	050
		4-19-67	167.9	2219.1	
08N/13W-36M01S	2342.0	10-17-66	127.8(1)	2214.2	050
		4-19-67	131.3	2210.7	
08N/14W-02Q01S	2490.0	10-17-66	323.5	2166.5	050
		4-19-67	322.7	2167.3	
08N/14W-14R01S	2494.0	10-17-66	224.4	2269.6	050
		4-18-67	226.0	2268.0	
08N/14W-15G01S	2525.0	10-17-66	260.1	2264.9	050
08N/14W-25H01S	2456.0	10-17-66	316.5	2139.5	050
		4-20-67	294.7	2161.3	
08N/14W-36M01S	2488.0	10-17-66	300.6	2187.4	050
		4-19-67	292.4	2195.6	
09N/08W-06H01S	2387.0	10-27-66	(1)		010
		3-15-67	149.7	2237.3	
09N/08W-06H02S	2395.0	10-26-66	162.9(1)	2232.1	010
		3-15-67	160.3	2234.7	
09N/08W-18F01S	2397.2	3-15-67	154.6	2242.6	010
09N/09W-02Q01S	2274.8	10-27-66	(1)		010
		3-15-67	40.3	2234.5	
09N/09W-04E01S	2275.0	10-27-66	(1)		010
		7-23-67	33.7	2241.3	
		8-30-67	33.6	2241.4	
09N/09W-06E01S	2290.2	10-26-66	45.4	2244.8	010
		3-14-67	45.6	2244.6	
09N/09W-10R01S	2280.0	3-15-67	49.3	2230.7	010
09N/09W-12F01S	2288.8	3-15-67	50.9	2237.9	010
09N/09W-13N01S	2350.2	10-26-66	114.6	2235.6	010
09N/09W-14P02S	2283.5	10-26-66	63.9(4)	2219.6	010
09N/09W-15J01S	2297.0	10-26-66	51.7(4)	2245.3	010

See page 117 for key to terms & abbreviations

TABLE C-1

GROUND WATER LEVELS AT WELLS

STATE WELL NUMBER	GROUND SURFACE ELEVATION IN FEET	DATE	GROUND SURFACE TO WATER SURFACE IN FEET	WATER SURFACE ELEVATION IN FEET	AGENCY SUPPLYING DATA
ANTELOPE HYDRO UNIT					
ANTELOPE HYDRO SUBUNIT					W-26.A0
LANCASTER HYDRO SUBAREA					W-26.A5
09N/09W-17R01S	2275.0	8-30-67	44.5	2230.5	010
09N/09W-18C01S	2280.3	10-25-66	89.6(1)	2190.7	010
		3-14-67	58.6	2221.7	
09N/09W-23B01S	2319.9	10-26-66	86.7(4)	2233.2	010
09N/09W-27H02S	2280.0	10-26-66	45.3	2234.7	010
		3-15-67	45.9	2234.1	
09N/09W-29M01S	2272.0	7-23-67	43.9	2228.1	010
		8-30-67	43.7	2228.3	
09N/10W-08P01S	2372.0	10-26-66	84.9	2287.1	010
		3-14-67	85.7	2286.3	
09N/10W-12R01S	2280.0	10-25-66	60.5	2219.5	010
		12-29-66	57.5	2222.5	
		3-14-67	57.4	2222.6	
		5-10-67	60.2	2219.8	
		7-31-67	63.4	2216.6	
09N/10W-16C01S	2333.0	10-26-66	70.2	2262.8	010
09N/10W-16C02S	2328.0	10-25-66	96.1	2231.9	010
		3-14-67	95.0	2233.0	
09N/10W-16M01S	2325.0	10-26-66	90.2	2234.8	010
09N/10W-16P01S	2322.0	10-26-66	(1)		010
		3-14-67	85.1	2236.9	
09N/10W-22J02S	2285.0	10-27-66	71.8	2213.2	010
		3-14-67	72.4	2212.6	
09N/10W-24C01S	2285.0	10-25-66	168.4(1)	2116.6	010
		3-14-67	109.6	2175.4	
09N/10W-24E01S	2280.0	10-25-66	212.0(1)	2068.0	010
		3-14-67	92.0	2188.0	
09N/10W-24F01S	2281.2	10-25-66	(1)		010
		3-14-67	78.8	2202.4	
09N/10W-24G01S	2280.0	10-25-66	144.0(1)	2136.0	010
		10-25-66	86.2(4)	2193.8	
		3-14-67	72.1	2207.9	
09N/10W-24N01S	2273.0	10-26-66	65.2	2207.8	010
		3-14-67	62.8	2210.2	
09N/10W-25M01S	2274.0	7-14-67	14.7	2259.3	010
		8-30-67	14.5	2259.5	
09N/10W-28F02S	2290.0	3-14-67	61.9	2228.1	010
09N/10W-34D01S	2285.0	3-14-67	75.0	2210.0	010
09N/10W-34M01S	2285.0	10-26-66	61.0	2224.0	010
		12-28-66	57.0	2228.0	
		3-14-67	57.5	2227.5	
		5-10-67	58.3	2226.7	
		7-31-67	62.8	2222.2	
09N/11W-21N01S	2290.0	7-31-67	8.4	2281.6	010
		8-30-67	8.4	2281.6	
09N/11W-36L01S	2290.0	3-14-67	72.2	2217.8	010
09N/12W-17N02S	2385.0	10-18-66	116.7	2268.3	050
		4-18-67	115.9	2269.1	
09N/12W-21D03S	2350.0	10-27-66	92.1	2257.9	010
		3-16-67	91.3	2258.7	
09N/12W-23N01S	2294.0	10-28-66	44.7	2249.3	010
		3-16-67	43.7	2250.3	
09N/12W-27J01S	2298.0	10-28-66	DRY		010
09N/12W-31N01S	2347.0	10-28-66	124.2	2222.8	010
		3-17-67	(1)		
		3-22-67	125.7	2221.3	
09N/12W-35N01S	2295.0	10-28-66	33.7	2261.3	010
		3-16-67	32.4	2262.6	
09N/13W-17R01S	2450.0	10-18-66	158.9	2291.1	050
		4-19-67	161.1	2288.9	
09N/13W-23B01S	2410.0	10-18-66	186.8	2223.2	050
		4-18-67	177.5	2232.5	
09N/13W-26E01S	2385.0	10-18-66	119.2	2265.8	050
		4-18-67	119.1	2265.9	
09N/13W-29E01S	2450.0	10-18-66	(1)		050
W-26.00					
ANTELOPE HYDRO SUBUNIT					W-26.A0
LANCASTER HYDRO SUBAREA					W-26.A5
09N/13W-29E01S (CONT.)	2450.0	4-19-67	(1)		050
09N/13W-29J01S	2435.0	10-18-66	(1)		050
		4-19-67	(1)		
09N/13W-35P01S	2378.0	10-18-66	153.4(3)	2224.6	050
		4-18-67	195.9(3)	2182.1	
09N/13W-36G01S	2360.0	10-18-66	101.6	2258.4	050
		4-18-67	101.4	2258.6	
09N/14W-23D01S	2550.0	10-18-66	(4)		050
09N/14W-27R01S	2550.0	10-18-66	304.7	2245.3	050
		4-19-67	301.9	2248.1	
10N/09W-28K01S	2275.0	7- -67	(4)		010
		8- -67	(4)		
10N/09W-31C01S	2280.0	10-24-66	38.7	2241.3	010
		3-14-67	38.6	2241.4	
10N/09W-34K01S	2275.0	7- -67	48.8	2226.2	010
		8- -67	48.7	2226.3	
10N/09W-36G01S	2282.4	10-26-66	47.9	2234.5	010
		3-15-67	48.4	2234.0	
NORTH MUROC HYDRO SUBAREA					W-26.A6
10N/09W-04D01S	2280.0	10-24-66	107.9(2)	2172.1	010
		10-25-66	108.0(2)	2172.0	
		12-29-66	106.5(2)	2173.5	
		12-29-66	106.5(2)	2173.5	
		3-13-67	104.7	2175.3	
		3-13-67	104.7	2175.3	
		5-10-67	107.3	2172.7	
		7-31-67	110.9	2169.1	
		7-31-67	110.9	2169.1	
10N/09W-04D02S	2306.9	10-25-66	(1)		010
10N/09W-05R01S	2274.0	7- -67	70.7	2203.3	010
		8- -67	70.5	2203.5	
10N/09W-07A02S	2276.9	10-24-66	72.1	2204.8	010
		3-13-67	72.3	2204.6	
10N/09W-16P01S	2275.0	7- -67	(4)		010
		8- -67	(4)		
10N/09W-20F01S	2275.0	7- -67	48.2	2226.8	010
		8- -67	47.1	2227.9	
10N/09W-24A02S	2292.0	10-24-66	74.7	2217.3	010
		3-13-67	74.9	2217.1	
11N/08W-20H01S	2379.1	3-13-67	171.9	2207.2	010
11N/08W-29K01S	2351.8	3-13-67	148.3	2203.5	010
11N/08W-32G01S	2342.1	10-25-66	133.3	2208.8	010
		3-13-67	128.6	2213.5	
11N/08W-35D01S	2382.0	3-13-67	191.1	2190.9	010
11N/09W-17N01S	2319.9	10-25-66	136.0	2183.9	010
		3-13-67	136.4	2183.5	
11N/09W-30H01S	2298.3	3-13-67	99.3	2199.0	010
11N/09W-30N01S	2328.0	10-25-66	121.4	2206.6	010
		3-13-67	123.9	2204.1	
11N/09W-32Q01S	2302.5	10-25-66	110.5(4)	2192.0	010
11N/09W-36A01S	2323.8	3-13-67	121.7	2202.1	010
11N/09W-36R01S	2312.5	3-13-67	102.2	2210.3	010
BUTTES HYDRO SUBAREA					W-26.A7
05N/11W-04E01S	2695.0	10-19-66	159.1	2535.9	050
		4-17-67	155.5	2539.5	
05N/12W-12A02S	2893.0	11-22-66	30.5	2862.5	101
05N/12W-14L01S	3140.0	11-21-66	299.0	2841.0	101
06N/09W-04H02S	2595.0	10-19-66	169.4	2425.6	050
		4-17-67	168.6(4)	2426.4	
06N/10W-20P01S	2637.0	1-26-67	230.7	2406.3	050

See page 117 for key to terms & abbreviations

TABLE C-I

GROUND WATER LEVELS AT WELLS

STATE WELL NUMBER	GROUND SURFACE ELEVATION IN FEET	DATE	GROUND SURFACE TO WATER SURFACE IN FEET	WATER SURFACE ELEVATION IN FEET	AGENCY SUPPLYING DATA
			ANTELOPE HYDRO UNIT		
ANTELOPE HYDRO SUBUNIT				W-26.A0	
BUTTES HYDRO SUBAREA					W-26.A7
06N/10W-20P015 (CONT.)	2637.0	4-17-67	229.7	2407.3	050
		8-15-67	230.6	2406.4	
ROCK CREEK HYDRO SUBAREA					W-26.A8
05N/09W-20K015	3177.0	10-03-66	216.8	2960.2	101
		11-27-66	209.9	2967.1	
		1-09-67	208.2	2968.8	
		2-14-67	216.0	2961.0	
		3-06-67	195.7	2981.3	
		4-10-67	195.9	2981.1	
		5-09-67	198.0	2979.0	
		6-06-67	192.2	2984.8	
		7-11-67	196.6	2980.4	
		8-01-67	199.8	2977.2	
		9-11-67	188.2	2988.8	
05N/10W-06N015	2777.2	10-03-66	123.3	2653.9	101
		10-03-66	123.1	2654.1	010
		11-27-66	120.5	2656.7	101
		11-27-66	120.3	2656.9	010
		1-09-67	119.4	2657.8	101
		1-09-67	119.2	2658.0	010
		2-14-67	120.0	2657.2	101
		2-14-67	119.8	2657.4	010
		3-06-67	119.0	2658.2	101
		3-06-67	118.8	2658.4	010
		4-10-67	117.9	2659.3	101
		4-10-67	117.7	2659.5	010
		5-08-67	117.9	2659.3	101
		5-08-67	117.7	2659.5	010
		6-06-67	118.6	2658.6	101
		6-06-67	118.4	2658.8	010
		7-11-67	120.1	2657.1	101
		7-11-67	119.9	2657.3	010
		8-01-67	120.9	2656.3	101
		8-01-67	120.7	2656.5	010
		9-11-67	118.2	2659.0	101
		9-11-67	118.0	2659.2	010
06N/09W-14001S	2716.0	10-19-66	162.8	2553.2	050
		4-17-67	164.0	2552.0	
06N/09W-29G01S	2782.0	10-19-66	(1)		050
		4-17-67	85.5	2696.5	

STATE WELL NUMBER	GROUND SURFACE ELEVATION IN FEET	DATE	GROUND SURFACE TO WATER SURFACE IN FEET	WATER SURFACE ELEVATION IN FEET	AGENCY SUPPLYING DATA
			W-26.00		

See page 117 for key to terms & abbreviations

TABLE C-I

GROUND WATER LEVELS AT WELLS

STATE WELL NUMBER	GROUND SURFACE ELEVATION IN FEET	DATE	GROUND SURFACE TO WATER SURFACE IN FEET	WATER SURFACE ELEVATION IN FEET	AGENCY SUPPLY-ING DATA
CUDDEBACK HYDRO UNIT					
30S/42E-10L01M	2590.0	10-17-66	71.1	2518.9	010
		3-13-67	70.8	2519.2	
30S/42E-18R01M	2635.0	10-17-66	98.9	2536.1	010
		3-13-67	98.8	2536.2	
30S/42E-20D01M	2630.0	10-17-66	90.0	2540.0	010
		3-13-67	90.5	2539.5	
30S/42E-24L01M	2656.0	10-17-66	147.8(1)	2508.2	010
		3-13-67	149.5	2506.5	

STATE WELL NUMBER	GROUND SURFACE ELEVATION IN FEET	DATE	GROUND SURFACE TO WATER SURFACE IN FEET	WATER SURFACE ELEVATION IN FEET	AGENCY SUPPLYING DATA
W-27.00					

See page 117 for key to terms & abbreviations

TABLE C-I

GROUND WATER LEVELS AT WELLS

HOJAVE HYDRO UNIT

EL MIRAGE HYDRO SUBUNIT — W-28.A0

STATE WELL NUMBER	GROUND SURFACE ELEVATION IN FEET	DATE	GROUND SURFACE TO WATER SURFACE IN FEET	WATER SURFACE ELEVATION IN FEET	AGENCY SUPPLYING DATA
05N/07W-09H01S	3211.1	10-17-66	284.4	2926.7	010
		3-21-67	284.2	2926.9	
06N/06W-18P01S	3894.3	11-17-66	1051.1	2843.2	100
		4-05-67	1050.9	2843.4	
06N/07W-10P01S	2865.0	11-17-66	32.7	2832.3	100
		4-05-67	35.9(1)	2829.1	
06N/07W-12N02S	2860.0	10-17-66	11.3	2848.7	010
		3-21-67	13.5	2846.5	
06N/07W-26R01S	3005.0	11-17-66	(7)		100
		4-05-67	125.0	2880.0	
06N/07W-27N01S	3020.0	11-17-66	(7)		100
		4-05-67	135.9	2884.1	
07N/07W-27L01S	2835.0	10-17-66	58.8	2776.2	010
		4-21-67	60.7	2774.3	

W-28.00

UPPER MOJAVE HYDRO SUBUNIT — W-28.80

STATE WELL NUMBER	GROUND SURFACE ELEVATION IN FEET	DATE	GROUND SURFACE TO WATER SURFACE IN FEET	WATER SURFACE ELEVATION IN FEET	AGENCY SUPPLYING DATA
03N/03W-06E02S	2940.0	10-18-66	37.3	2902.7	010
		3-22-67	4.3	2935.7	
03N/04W-13B02S	3005.3	11-18-66	87.6	2917.7	100
		4-04-67	77.9	2927.4	
03N/04W-29P01S	3187.0	11-18-66	8.9	3178.1	100
		4-04-67	7.9	3179.1	
04N/03W-01M01S	3037.0	11-17-66	225.6	2811.4	100
		4-04-67	225.5	2811.5	
04N/03W-06D02S	2870.0	11-17-66	71.8	2798.2	100
		1-05-67	69.4	2800.6	
		3-02-67	68.4	2801.6	
		4-04-67	68.1	2801.9	
		5-04-67	66.7	2803.3	
		6-08-67	65.6(1)	2804.4	
		7-07-67	65.5	2804.5	
		8-01-67	66.0	2804.0	
		9-13-67	66.7	2803.3	
04N/03W-07P01S	2860.0	11-17-66	47.2	2812.8	100
		1-05-67	44.1	2815.9	
		3-02-67	42.6	2817.4	
		4-04-67	39.9	2820.1	
		5-04-67	46.9(1)	2813.1	
		6-08-67	49.0(1)	2811.0	
		7-07-67	(1)		
		8-01-67	(1)		
		9-13-67	(1)		
04N/03W-10R01S	3090.0	10-18-66	272.4	2817.6	010
		3-22-67	272.3	2817.7	
04N/03W-18E01S	2866.6	10-18-66	50.6	2816.0	010
		3-22-67	39.1	2827.5	
04N/04W-08G01S	3165.0	10-17-66	347.8	2817.2	010
		11-18-66	347.5	2817.5	100
		1-05-67	346.4	2818.6	
		3-02-67	347.3	2817.7	
		4-04-67	347.3	2817.7	
		4-21-67	347.5	2817.5	010
		5-04-67	347.3	2817.7	100
		6-08-67	347.3	2817.7	
		7-07-67	393.3	2771.7	
		8-01-67	(1)		
		9-13-67	(1)		
04N/05W-22H01S	3551.9	10-17-66	679.2	2872.7	010
		3-21-67	675.5	2876.4	
05N/02W-33N01S	3030.0	10-22-66	169.1	2860.9	713
		12-17-66	169.0	2861.0	
		3-04-67	169.0	2861.0	
		6-03-67	169.2	2860.8	
		9-23-67	169.9	2860.1	
05N/03W-03D02S	2920.0	11-17-66	117.7	2802.3	100
		4-04-67	114.6	2805.4	
05N/03W-13D01S	2930.0	11-17-66	102.1	2827.9	100
		4-04-67	102.4	2827.6	
05N/03W-14G01S	2916.0	10-18-66	92.0	2824.0	010
		3-21-67	92.2	2823.8	
05N/03W-19E01S	2875.0	10-18-66	102.9	2772.1	010
		3-22-67	100.4	2774.6	
05N/03W-24N01S	2927.7	11-17-66	108.7	2819.0	100
		4-04-67	109.0	2818.7	
05N/03W-27F01S	2955.0	10-18-66	137.5	2817.5	010
05N/03W-35N01S	2984.0	11-17-66	169.4	2814.6	100
		4-04-67	169.0	2815.0	
05N/04W-04Q03S	2708.0	10-18-66	7.6	2700.4	010
		3-21-67	7.0	2701.0	
05N/04W-11P01S	2788.3	10-18-66	58.5	2729.8	010
		3-21-67	55.8	2732.5	
05N/04W-21E01S	2890.0	10-17-66	124.1	2765.9	010
		3-21-67	116.0	2774.0	
05N/04W-36N01S	2827.0	10-18-66	31.4	2795.6	010
		3-22-67	22.2	2804.8	
05N/05W-04C01S	2945.0	10-17-66	134.7	2810.3	010
		4-21-67	132.9	2812.1	
05N/05W-22E02S	3121.0	10-17-66	314.0	2807.0	010
		3-21-67	313.6	2807.4	

See page 117 for key to terms & abbreviations

TABLE C-I

GROUND WATER LEVELS AT WELLS

MOJAVE HYDRO UNIT

UPPER MOJAVE HYDRO SUBUNIT W-28.80

STATE WELL NUMBER	GROUND SURFACE ELEVATION IN FEET	DATE	GROUND SURFACE TO WATER SURFACE IN FEET	WATER SURFACE ELEVATION IN FEET	AGENCY SUPPLYING DATA
05N/06W-12N01S	3100.0	3-21-67	182.5	2917.5	010
06N/03W-09E04S	3085.0	11-18-66	31.1	3053.9	100
		4-04-67	33.0(1)	3052.0	
06N/03W-28R01S	2968.0	10-18-66	173.1	2794.9	010
		3-21-67	169.8	2798.2	
06N/04W-06E06S	2580.0	10-10-66	47.7	2532.3	010
		3-16-67	42.8	2537.2	
06N/04W-18P02S	2610.0	10-20-66	24.0(1)	2586.0	010
		3-16-67	11.1	2598.9	
06N/04W-32G04S	2750.0	10-20-66	46.3	2703.7	010
		3-16-67	46.6	2703.4	
06N/05W-08F01S	2780.0	10-17-66	79.3(1)	2700.7	010
		3-13-67	83.0	2697.0	
06N/05W-09B01S	2780.0	10-17-66	96.6	2683.4	010
		3-13-67	101.5	2678.5	
06N/05W-19C01S	2820.0	10-17-66	65.0	2755.0	010
		3-13-67	64.9	2755.1	
06N/05W-28F01S	2875.6	11-17-66	121.1	2754.5	100
		4-05-67	120.9	2754.7	
06N/05W-29H01S	2880.0	10-17-66	105.7	2774.3	010
		3-13-67	109.5	2770.5	
06N/05W-30R01S	2880.0	10-17-66	106.5	2773.5	010
		3-13-67	106.5	2773.5	
06N/05W-32R02S	2945.0	11-17-66	129.4	2815.6	100
		4-05-67	129.2	2815.8	
06N/06W-14P03S	2835.0	10-17-66	46.9	2788.1	010
		3-21-67	46.2	2788.8	
06N/06W-21A01S	2860.0	11-17-66	63.0	2797.0	100
		4-05-67	62.4	2797.6	
06N/06W-28H01S	2948.9	11-17-66	(7)		100
		4-05-67	(7)		
07N/04W-18D01S	2475.0	10-20-66	15.2	2459.8	010
		3-16-67	11.0	2464.0	
07N/04W-30C01S	2561.5	10-20-66	61.2	2500.3	010
		11-17-66	60.7	2500.8	100
		1-05-67	60.4	2501.1	
		3-02-67	60.0	2501.5	
		3-16-67	60.0	2501.5	010
		4-05-67	60.1	2501.4	100
		5-04-67	60.1	2501.4	
		6-08-67	60.2	2501.3	
		7-07-67	60.4	2501.1	
		8-01-67	62.4	2499.1	
		9-13-67	60.8	2500.7	
07N/05W-07N01S	2780.0	10-17-66	147.9	2632.1	010
		3-13-67	(1)		
07N/05W-15P01S	2705.0	10-17-66	132.1	2572.9	010
		3-13-67	134.6	2570.4	
07N/05W-22N02S	2715.0	10-17-66	88.9	2626.1	010
		3-13-67	88.7	2626.3	
08N/04W-31R01S	2449.0	10-20-66	16.1	2432.9	010
		3-16-67	22.5	2426.5	

W-28.00

MIDDLE MOJAVE HYDRO SUBUNIT W-28.C0

STATE WELL NUMBER	GROUND SURFACE ELEVATION IN FEET	DATE	GROUND SURFACE TO WATER SURFACE IN FEET	WATER SURFACE ELEVATION IN FEET	AGENCY SUPPLYING DATA
08N/01W-29F01S	2869.2	11-16-66	92.1	2777.1	100
		3-30-67	99.1(1)	2770.1	
08N/03W-07N03S	2340.0	11-17-66	38.6	2301.4	100
		1-05-67	36.2	2303.8	
		3-02-67	33.7	2306.3	
		4-05-67	32.9	2307.1	
		5-04-67	31.1(2)	2308.9	
		6-08-67	29.5(2)	2310.5	
		7-07-67	28.8	2311.2	
		8-01-67	28.4	2311.6	
		9-13-67	29.0	2311.0	
08N/04W-12Q01S	2329.0	10-19-66	19.3	2309.7	010
		3-15-67	18.6	2310.4	
08N/04W-20N01S	2407.7	11-17-66	31.6	2376.1	100
		4-05-67	28.0	2379.7	
08N/04W-21F02S	2385.0	10-19-66	8.6	2376.4	010
		3-15-67	6.8	2378.2	
08N/04W-30E01S	2470.0	11-17-66	71.5	2398.5	100
		4-05-67	70.3	2399.7	
09N/02W-04D02S	2160.0	11-18-66	54.5	2105.5	100
		3-31-67	54.0	2106.0	
09N/02W-20B01S	2293.0	11-18-66	122.9	2170.1	100
		1-05-67	123.0	2170.0	
		3-02-67	123.4	2169.6	
		4-04-67	123.6	2169.4	
		5-04-67	123.8	2169.2	
		6-08-67	124.1	2168.9	
		7-07-67	124.4	2168.6	
		8-01-67	124.6	2168.4	
		9-13-67	124.9	2168.1	
09N/03W-11N01S	2209.0	11-17-66	54.5	2154.5	100
		3-31-67	54.9	2154.1	
09N/03W-13R01S	2245.0	10-19-66	86.9	2158.1	010
		3-15-67	87.5	2157.5	
09N/03W-27L02S	2250.0	10-19-66	19.3	2230.7	010
		3-15-67	15.0	2235.0	
09N/03W-28A03S	2245.0	11-17-66	52.9	2192.1	100
		3-31-67	44.0	2201.0	
10N/02W-19P01S	2216.0	11-18-66	102.6	2113.4	100
		1-05-67	102.4	2113.6	
		3-02-67	105.5(4)	2110.5	
		3-31-67	102.8	2113.2	
		5-04-67	103.3	2112.7	
		6-08-67	104.6	2111.4	
		7-07-67	103.8	2112.2	
		8-01-67	104.0	2112.0	
		9-13-67	104.2	2111.8	
10N/02W-32K01S	2170.0	11-18-66	57.7	2112.3	100
		3-31-67	57.8	2112.2	
10N/03W-10R01S	2135.0	10-19-66	66.2	2068.8	010
		3-15-67	59.4	2075.6	
10N/03W-15H02S	2145.0	3-31-67	(4)		100
10N/03W-27D01S	2164.6	11-18-66	61.8	2102.8	100
		1-05-67	61.3	2103.3	
		3-02-67	61.5	2103.1	
		3-31-67	61.5	2103.1	
		5-04-67	61.9	2102.7	
		6-08-67	62.1	2102.5	
		7-07-67	62.4	2102.2	
		8-01-67	62.5	2102.1	
		9-13-67	62.7	2101.9	
10N/03W-27R01S	2185.0	11-18-66	109.2	2075.8	100
		3-31-67	108.7	2076.3	
10N/03W-29M01S	2206.0	11-17-66	55.5	2150.5	100
		3-31-67	55.7	2150.3	
10N/03W-33J01S	2230.0	10-19-66	87.7	2142.3	010
		3-15-67	(4)		
10N/03W-35N01S	2212.0	10-19-66	104.1	2107.9	010
		3-15-67	104.3	2107.7	
10N/03W-35Q01S	2200.0	11-18-66	119.1	2080.9	100
		3-31-67	114.0	2086.0	
10N/03W-36J02S	2180.0	11-18-66	76.3(1)	2103.7	100
		11-18-66	76.3(1)	2103.7	
		1-05-67	73.4	2106.6	
		3-02-67	76.1	2103.9	

See page 117 for key to terms & abbreviations

TABLE C-1

GROUND WATER LEVELS AT WELLS

MOJAVE HYDRO UNIT

MIDDLE MOJAVE HYDRO SUBUNIT W-28.C0

STATE WELL NUMBER	GROUND SURFACE ELEVATION IN FEET	DATE	GROUND SURFACE TO WATER SURFACE IN FEET	WATER SURFACE ELEVATION IN FEET	AGENCY SUPPLYING DATA
10N/03W-36J025 (CONT.)	2180.0	3-31-67	76.8	2103.2	100
		3-31-67	76.8	2103.2	
		5-04-67	78.1(1)	2101.9	
		6-08-67	80.8	2099.2	
		7-07-67	80.7(1)	2099.3	
		8-01-67	80.6(1)	2099.4	
		9-13-67	82.8	2097.2	

W-28.00

HARPER HYDRO SUBUNIT W-28.D0

HARPER HYDRO SUBAREA W-28.D2

STATE WELL NUMBER	GROUND SURFACE ELEVATION IN FEET	DATE	GROUND SURFACE TO WATER SURFACE IN FEET	WATER SURFACE ELEVATION IN FEET	AGENCY SUPPLYING DATA
10N/04W-10D01S	2135.0	10-19-66	180.3	1954.7	010
		3-15-67	178.3	1956.7	
10N/05W-03J01S	2270.0	10-19-66	227.1	2042.9	010
		3-15-67	227.6	2042.4	
10N/06W-05E03S	2472.0	10-17-66	(1)		010
		3-13-67	(1)		
11N/03W-07D01S	2082.0	10-19-66	63.7	2018.3	010
		11-17-66	78.5	2003.5	100
		3-15-67	64.5	2017.5	010
		3-31-67	78.8	2003.2	100
11N/03W-28R02S	2075.0	10-19-66	38.5	2036.5	010
		11-17-66	41.5	2033.5	100
		3-15-67	39.7	2035.3	010
		3-31-67	40.9	2034.1	100
11N/03W-30A01S	2030.8	10-19-66	2.3	2028.5	010
		3-15-67	2.0	2028.8	
11N/03W-30A02S	2033.0	10-19-66	1.2	2031.8	010
		3-15-67	1.7	2031.3	
11N/03W-30J01S	2033.0	11-17-66	.0	2033.0	100
		3-31-67	.5	2032.5	
11N/03W-30J02S	2030.8	11-17-66	2.2	2028.6	100
		3-31-67	1.9	2028.9	
11N/03W-32R01S	2064.0	11-17-66	16.9	2047.1	100
		3-31-67	17.0	2047.0	
11N/04W-04R01S	2036.0	10-19-66	38.3	1997.7	010
		3-15-67	37.8	1998.2	
11N/04W-06M01S	2060.6	10-19-66	63.1	1997.5	010
		3-15-67	61.3	1999.3	
11N/04W-19H01S	2039.1	11-17-66	112.8	1926.3	100
		3-31-67	117.1	1922.0	
11N/04W-19L01S	2080.0	10-19-66	158.7	1921.3	010
		3-15-67	146.0	1934.0	
11N/04W-28N02S	2044.0	11-17-66	101.7	1942.3	100
		3-31-67	107.7	1936.3	
11N/04W-29R01S	2085.0	10-19-66	113.9	1971.1	010
		3-15-67	108.1	1976.9	
11N/04W-30P01S	2110.0	10-19-66	158.1	1951.9	010
		3-15-67	157.1	1952.9	
11N/04W-31H01S	2075.9	11-17-66	154.7(3)	1921.2	100
		3-31-67	149.7	1926.2	
11N/05W-13H01S	2036.2	11-07-66	95.0	1941.2	100
		3-31-67	95.0	1941.2	

See page 117 for key to terms & abbreviations

TABLE C-I

GROUND WATER LEVELS AT WELLS

MOJAVE HYDRO UNIT

LOWER MOJAVE HYDRO SUBUNIT — W-28.E0

STATE WELL NUMBER	GROUND SURFACE ELEVATION IN FEET	DATE	GROUND SURFACE TO WATER SURFACE IN FEET	WATER SURFACE ELEVATION IN FEET	AGENCY SUPPLYING DATA
09N/01E-03H01S	1948.0	11-16-66	93.1(4)	1854.9	100
		3-30-67	(8)		
		3-30-67	86.1	1861.9	
09N/01E-13E01S	1947.7	11-15-66	96.9	1850.8	100
		3-29-67	96.2	1851.5	
09N/01E-13E02S	1949.6	10-19-66	96.6	1853.0	010
		11-15-66	97.4	1852.2	100
		1-05-67	96.8	1852.8	
		3-02-67	96.3	1853.3	
		3-15-67	95.7	1853.9	010
		3-29-67	97.0	1852.6	100
		5-04-67	97.3	1852.3	
		6-08-67	(2)		
		7-07-67	100.1	1849.5	
		8-01-67	97.7	1851.9	
		9-13-67	97.7	1851.9	
09N/02E-03G02S	1860.0	11-16-66	10.4	1849.6	100
		3-30-67	11.4	1848.6	
09N/02E-14N02S	1886.0	11-16-66	43.5(4)	1842.5	100
		1-05-67	41.3	1844.7	
		3-02-67	40.3	1845.7	
		3-29-67	40.9	1845.1	
		5-04-67	42.7	1843.3	
		6-08-67	45.0(1)	1841.0	
		7-07-67	44.5(1)	1841.5	
		8-01-67	44.6	1841.4	
		9-13-67	41.9	1844.1	
09N/02E-20Q01S	1921.5	10-19-66	72.1	1849.4	010
		11-15-66	71.3	1850.2	100
		3-15-67	72.1	1849.4	010
		3-29-67	72.7	1848.8	100
09N/03E-03D02S	1818.0	10-18-66	55.0	1763.0	010
		3-14-67	54.6	1763.4	
09N/03E-12D01S	1810.0	10-18-66	46.8	1763.2	010
		3-14-67	45.1	1764.9	
09N/03E-15M01S	1830.0	11-16-66	54.6	1775.4	100
		3-29-67	59.6	1770.4	
09N/03E-29A01S	1846.0	10-18-66	71.5	1774.5	010
		3-14-67	71.1	1774.9	
09N/04E-07M02S	1803.0	11-16-66	34.9	1768.1	100
		1-05-67	35.1	1767.9	
		3-02-67	34.8	1768.2	
		3-29-67	35.2	1767.8	
		5-04-67	35.8	1767.2	
		6-08-67	36.0	1767.0	
		7-07-67	36.8	1766.2	
		8-01-67	37.7	1765.3	
		9-13-67	38.0	1765.0	
10N/02E-32P01S	1905.5	11-16-66	53.8	1851.7	100
		3-30-67	54.0	1851.5	
09N/01W-10D02S	2045.0	11-16-66	23.1	2021.9	100
		3-30-67	21.4	2023.6	
09N/01W-10M02S	2097.4	11-16-66	88.7	2008.7	100
		3-30-67	89.2	2008.2	
10N/01W-31C01S	2130.2	11-16-66	66.4	2063.8	100
		3-31-67	64.3	2065.9	

W-28.00

TROY HYDRO SUBUNIT — W-28.F0

TROY HYDRO SUBAREA — W-28.F2

STATE WELL NUMBER	GROUND SURFACE ELEVATION IN FEET	DATE	GROUND SURFACE TO WATER SURFACE IN FEET	WATER SURFACE ELEVATION IN FEET	AGENCY SUPPLYING DATA
08N/03E-04B03S	1819.6	11-16-66	11.4	1808.2	100
		3-29-67	13.3(1)	1806.3	
08N/04E-07E01S	1803.0	10-19-66	27.4	1775.6	010
		3-15-67	29.2	1773.8	
08N/04E-12L01S	1809.8	10-19-66	35.1	1774.7	010
		3-15-67	(7)		
09N/03E-19E01S	1860.1	11-16-66	17.5	1842.6	100
		3-29-67	18.1	1842.0	
09N/03E-19P01S	1856.8	10-18-66	15.1	1841.7	010
		3-14-67	16.2	1840.6	
09N/03E-29G02S	1850.0	11-16-66	12.3	1837.7	100
		3-29-67	12.3	1837.7	
09N/03E-34D03S	1828.8	11-16-66	45.1	1783.7	100
		3-29-67	45.1	1783.7	

See page 117 for key to terms & abbreviations

TABLE C-I

GROUND WATER LEVELS AT WELLS

STATE WELL NUMBER	GROUND SURFACE ELEVATION IN FEET	DATE	GROUND SURFACE TO WATER SURFACE IN FEET	WATER SURFACE ELEVATION IN FEET	AGENCY SUPPLYING DATA
HOJAVE HYDRO UNIT					
AFTON HYDRO SUBUNIT					W-28.G0
CAVES HYDRO SUBAREA					W-28.G1
10N/03E-21A01S	1817.0	10-18-66	119.6	1697.4	010
		11-16-66	115.3	1701.7	100
		3-14-67	117.1	1699.9	010
		3-30-67	114.5	1702.5	100
10N/04E-04E01S	1740.0	11-16-66	89.8	1650.2	100
		3-30-67	89.7	1650.3	
11N/05E-16J01S	1638.8	10-18-66	187.4(4)	1451.4	010
		3-14-67	187.2	1451.6	
CRONESE HYDRO SUBAREA					W-28.G2
12N/07E-18R01S	1075.0	10-18-66	21.1	1053.9	010
		3-14-67	(7)		
12N/07E-18R02S	1075.0	10-18-66	18.4	1056.6	010
		3-14-67	(7)		
12N/07E-30J01S	1100.0	10-18-66	52.6	1047.4	010
		3-14-67	50.3	1049.7	

STATE WELL NUMBER	GROUND SURFACE ELEVATION IN FEET	DATE	GROUND SURFACE TO WATER SURFACE IN FEET	WATER SURFACE ELEVATION IN FEET	AGENCY SUPPLYING DATA
W-28.00					
BAKER HYDRO SUBUNIT					W-28.H0
SILVER LAKE HYDRO SUBAREA					W-28.H1
15N/08E-22R01S	930.0	10-18-66	(4)		010
SODA LAKE HYDRO SUBAREA					W-28.H2
12N/08E-27X02S	990.0	10-18-66	20.9	969.1	010
		3-14-67	20.6	969.4	
12N/08E-35X01S	970.0	10-18-66	8.0	962.0	010
13N/08E-01H01S	930.0	10-18-66	23.0	907.0	010
		3-14-67	24.8	905.2	
13N/09E-20J01S	980.0	10-18-66	65.7	914.3	010
		3-14-67	65.8	914.2	
14N/09E-30K01S	958.0	10-18-66	76.3	881.7	010
		3-14-67	75.9	882.1	

See page 117 for key to terms & abbreviations

TABLE C-1

GROUND WATER LEVELS AT WELLS

STATE WELL NUMBER	GROUND SURFACE ELEVATION IN FEET	DATE	GROUND SURFACE TO WATER SURFACE IN FEET	WATER SURFACE ELEVATION IN FEET	AGENCY SUPPLYING DATA
LUCERNE HYDRO UNIT					
04N/01E-02L01S	2927.0	10-22-66	89.6	2837.4	713
04N/01E-05H01S	2905.0	10-22-66	119.8	2785.2	713
		10-24-66	120.1	2784.9	010
		12-17-66	117.6	2787.4	713
		3-04-67	118.0	2787.0	
		3-14-67	118.9	2786.1	010
		6-03-67	121.3	2783.7	713
		9-23-67	124.0	2781.0	
04N/01E-06L01S	2885.0	10-18-66	119.0	2766.0	010
		3-13-67	113.1	2771.9	
04N/01E-06R01S	2895.0	11-16-66	100.5	2794.5	100
		4-04-67	105.2(1)	2789.8	
04N/01E-07R01S	2945.0	10-20-66	101.4	2843.6	010
		3-13-67	104.9	2840.1	
04N/01E-10G02S	2960.0	10-24-66	145.5	2814.5	010
		3-14-67	146.0	2814.0	
04N/01E-12P01S	2971.0	11-16-66	126.6	2844.4	100
		4-04-67	126.6	2844.4	
04N/01E-13M01S	3020.0	10-24-66	173.8	2846.2	010
		3-14-67	174.6	2845.4	
05N/01E-10M02S	3032.0	10-20-66	(7)		010
		3-13-67	(7)		
05N/01E-17D01S	2880.0	10-20-66	95.5	2784.5	010
		10-22-66	97.0	2783.0	713
		12-17-66	96.9	2783.1	
		3-04-67	97.4	2782.6	
		3-13-67	96.1	2783.9	010
		6-03-67	98.7	2781.3	713
		9-23-67	100.7	2779.3	
05N/01E-20F01S	2860.0	10-20-66	77.1	2782.9	010
		3-13-67	DRY		
05N/01E-27H01S	2930.0	10-20-66	100.9	2829.1	010
		10-22-66	101.2	2828.8	713
		12-17-66	101.3	2828.7	
		3-04-67	101.7	2828.3	
		3-13-67	101.2	2828.8	010
		6-03-67	101.8	2828.2	713
		9-23-67	101.9	2828.1	
05N/01E-32C01S	2869.0	10-20-66	93.6	2775.4	010
		3-13-67	92.3	2776.7	
06N/01E-31Q01S	3030.0	11-16-66	251.1	2778.9	100
		3-30-67	252.0	2778.0	
04N/01W-09Q01S	2975.0	11-16-66	43.1	2931.9	100
		4-04-67	42.8	2932.2	
04N/01W-11Q01S	2933.0	10-18-66	61.1	2871.9	010
		3-13-67	60.2	2872.8	
04N/01W-12F01S	2915.0	10-18-66	145.8	2769.2	010
		3-13-67	146.5	2768.5	
04N/01W-12M03S	2930.0	10-18-66	73.8	2856.2	010
		3-13-67	73.6	2856.4	
04N/01W-14B01S	2945.0	10-18-66	3.7	2941.3	010
		3-13-67	1.9	2943.1	
04N/01W-14P01S	3025.0	10-18-66	34.4	2990.6	010
		3-13-67	33.9	2991.1	
04N/02W-10D01S	3073.2	10-18-66	207.7	2865.5	010
		3-22-67	207.9	2865.3	
04N/02W-13A01S	2980.0	11-16-66	67.8	2912.2	100
		4-04-67	67.0	2913.0	
05N/01W-01C01S	2920.0	11-16-66	144.3	2775.7	100
		3-30-67	151.3(2)	2768.7	
05N/01W-01L01S	2905.0	11-16-66	124.5	2780.5	100
		3-30-67	124.8	2780.2	
05N/01W-01R03S	2890.0	10-20-66	109.9	2780.1	010
		3-13-67	110.3	2779.7	
05N/01W-22M01S	2850.0	10-18-66	59.1	2790.9	010
		3-13-67	DRY		
05N/01W-25G01S	2850.0	10-20-66	72.9	2777.1	010
		10-22-66	72.7	2777.3	713
		12-17-66	66.5	2783.5	
		3-04-67	69.7	2780.3	
		3-13-67	71.4	2778.6	010

STATE WELL NUMBER	GROUND SURFACE ELEVATION IN FEET	DATE	GROUND SURFACE TO WATER SURFACE IN FEET	WATER SURFACE ELEVATION IN FEET	AGENCY SUPPLYING DATA
X-01.00					
05N/01W-25G01S (CONT.)	2850.0	6-03-67	78.9	2771.1	713
05N/01W-35Q01S	2855.0	10-18-66	55.0	2800.0	010
		3-13-67	53.4	2801.6	
06N/01W-05J01S	3229.0	11-16-66	128.4	3100.6	100
		3-30-67	121.0	3108.0	
06N/01W-22P01S	3059.0	11-16-66	169.0	2890.0	100
		3-30-67	158.1	2900.9	
06N/01W-27B01S	3040.0	10-27-66	151.5	2888.5	010
		3-13-67	150.6	2889.4	
06N/01W-35A01S	2970.0	10-27-66	192.4	2777.6	010
		3-13-67	192.8	2777.2	
06N/01W-36K01S	2933.0	11-16-66	161.5	2771.5	100
		3-30-67	164.3	2768.7	
06N/01W-36K02S	2940.0	11-16-66	184.5	2755.5	100
		3-30-67	186.6(1)	2753.4	
04N/01E-02L01S	2927.0	12-17-66	89.8	2837.2	713
		3-04-67	89.9	2837.1	
		6-03-67	90.7	2836.3	
		9-23-67	91.0	2836.0	
04N/01E-02M01S	2922.0	10-22-66	94.2	2827.8	713
		12-17-66	94.3	2827.7	
		3-04-67	(1)		
		6-03-67	95.3	2826.7	
		9-23-67	95.5	2826.5	
04N/01E-03F01S	2911.0	10-22-66	92.9	2818.1	713
		12-17-66	93.5	2817.5	
		3-04-67	93.6	2817.4	
		6-03-67	93.9	2817.1	
		9-23-67	94.5	2816.5	
04N/01E-03L01S	2917.0	10-22-66	99.8	2817.2	713
		12-17-66	99.9	2817.1	
		3-04-67	100.6	2816.4	
		6-03-67	100.9	2816.1	
		9-23-67	101.6	2815.4	
04N/01E-05H02S	2905.0	12-17-66	118.8	2786.2	713
		3-04-67	117.9	2787.1	
		6-03-67	120.9	2784.1	
		9-23-67	123.6	2781.4	
04N/01E-07P02S	2950.0	10-22-66	121.0	2829.0	713
		3-04-67	121.2	2828.8	
		6-03-67	121.5	2828.5	
		9-23-67	121.8	2828.2	
04N/01E-07R02S	2940.0	10-22-66	103.7	2836.3	713
		12-17-66	103.8	2836.2	
		3-04-67	104.3	2835.7	
		6-03-67	104.1	2835.9	
		9-23-67	104.6	2835.4	
04N/01E-10F02S	2960.0	11-16-66	145.2	2814.8	100
		4-04-67	149.0	2811.0	
04N/01E-10Q01S	2988.0	1-18-67	169.1	2818.9	713
		3-04-67	169.3	2818.7	
		6-03-67	172.2	2815.8	
		9-23-67	172.4	2815.6	
04N/01E-11D02S	2940.0	10-22-66	106.7	2833.3	713
		12-17-66	106.8	2833.2	
		3-04-67	107.0	2833.0	
		6-03-67	107.5	2832.5	
		9-23-67	108.2	2831.8	
04N/01E-11Q02S	2970.0	10-22-66	124.3	2845.7	713
		12-17-66	123.8	2846.2	
		3-04-67	124.6	2845.4	
		6-03-67	124.9	2845.1	
		9-23-67	125.2	2844.8	
04N/01E-20A01S	3035.0	10-22-66	130.4	2904.6	713
		12-17-66	130.5	2904.5	
		3-04-67	130.3	2904.7	
		6-03-67	130.2	2904.8	
		9-23-67	130.5	2904.5	
05N/01E-16C01S	2932.0	10-22-66	110.7	2821.3	713
		12-17-66	111.0	2821.0	
		3-04-67	110.6	2821.4	
		6-03-67	111.5	2820.5	
		9-23-67	111.7	2820.3	
05N/01E-18J01S	2860.0	10-22-66	74.0	2786.0	713
		12-17-66	73.3	2786.7	
		3-04-67	74.0	2786.0	

See page 117 for key to terms & abbreviations

TABLE C-1

GROUND WATER LEVELS AT WELLS

STATE WELL NUMBER	GROUND SURFACE ELEVATION IN FEET	DATE	GROUND SURFACE TO WATER SURFACE IN FEET	WATER SURFACE ELEVATION IN FEET	AGENCY SUPPLYING DATA
LUCERNE HYDRO UNIT					
05N/01E-18J01S (CONT.)	2860.0	6-03-67	74.1	2785.9	713
		9-23-67	77.5	2782.5	
05N/01E-27D01S	2908.0	10-22-66	94.0	2814.0	713
		12-17-66	94.3	2813.7	
		3-04-67	94.1	2813.9	
		6-03-67	94.8	2813.2	
		9-23-67	95.2	2812.8	
04N/01W-02P01S	2880.0	10-22-66	93.4	2786.6	713
		12-17-66	79.9	2800.1	
		3-04-67	90.2	2789.8	
		6-03-67	(1)		
		9-23-67	101.0	2779.0	
04N/01W-03D01S	2850.0	10-22-66	12.2	2837.8	713
		12-17-66	12.1	2837.9	
		3-04-67	12.1	2837.9	
		6-03-67	12.2	2837.8	
		9-23-67	12.4	2837.6	
04N/01W-08N01S	2940.0	10-22-66	14.6	2925.4	713
		12-17-66	14.6	2925.4	
		3-04-67	14.6	2925.4	
		6-03-67	14.6	2925.4	
		9-23-67	15.0	2925.0	
04N/01W-10A01S	2907.0	10-22-66	7.2	2899.8	713
		12-17-66	6.7	2900.3	
		3-04-67	6.2	2900.8	
		6-03-67	6.5	2900.5	
		9-23-67	7.6	2899.4	
04N/01W-14A02S	2965.0	10-22-66	78.9	2886.1	713
		12-17-66	79.1	2885.9	
		3-04-67	79.0	2886.0	
		6-03-67	79.3	2885.7	
		9-23-67	79.7	2885.3	
04N/01W-14B02S	2940.0	10-22-66	15.3	2924.7	713
		12-17-66	14.8	2925.2	
		3-04-67	14.1	2925.9	
		6-03-67	14.3	2925.7	

STATE WELL NUMBER	GROUND SURFACE ELEVATION IN FEET	DATE	GROUND SURFACE TO WATER SURFACE IN FEET	WATER SURFACE ELEVATION IN FEET	AGENCY SUPPLYING DATA
X-01.00					

See page 117 for key to terms & abbreviations

TABLE C-I

GROUND WATER LEVELS AT WELLS

STATE WELL NUMBER	GROUND SURFACE ELEVATION IN FEET	DATE	GROUND SURFACE TO WATER SURFACE IN FEET	WATER SURFACE ELEVATION IN FEET	AGENCY SUPPLY-ING DATA
JOHNSON HYDRO UNIT					
04N/03E-24Q01S	2833.0	10-24-66	55.7	2777.3	010
		3-14-67	55.4	2777.6	
04N/04E-19C01S	2775.0	10-24-66	43.6	2731.4	010
		3-14-67	43.2	2731.8	

STATE WELL NUMBER	GROUND SURFACE ELEVATION IN FEET	DATE	GROUND SURFACE TO WATER SURFACE IN FEET	WATER SURFACE ELEVATION IN FEET	AGENCY SUPPLYING DATA
X-02.00					

See page 117 for key to terms & abbreviations

TABLE C-1

GROUND WATER LEVELS AT WELLS

STATE WELL NUMBER	GROUND SURFACE ELEVATION IN FEET	DATE	GROUND SURFACE TO WATER SURFACE IN FEET	WATER SURFACE ELEVATION IN FEET	AGENCY SUPPLYING DATA
EMERSON HYDRO UNIT					
02N/05E-01A01S	2980.0	10-25-66	60.5	2919.5	010
		3-14-67	60.6	2919.4	
02N/06E-30L01S	3325.0	10-25-66	322.3	3002.7	010
		3-14-67	327.1	2997.9	
03N/07E-18D01S	2403.7	11-17-66	147.5	2256.2	010
03N/07E-31E01S	2514.3	11-17-66	249.4	2264.9	010

STATE WELL NUMBER	GROUND SURFACE ELEVATION IN FEET	DATE	GROUND SURFACE TO WATER SURFACE IN FEET	WATER SURFACE ELEVATION IN FEET	AGENCY SUPPLYING DATA
X-05.00					

See page 117 for key to terms & abbreviations

TABLE C-1

GROUND WATER LEVELS AT WELLS

STATE WELL NUMBER	GROUND SURFACE ELEVATION IN FEET	DATE	GROUND SURFACE TO WATER SURFACE IN FEET	WATER SURFACE ELEVATION IN FEET	AGENCY SUPPLYING DATA
DEADMAN HYDRO UNIT					
02N/07E-02C01S	2300.0	11-18-66	85.4	2214.6	010
		3-15-67	75.0	2225.0	
02N/07E-03A01S	2300.9	11-17-66	113.8	2187.1	010
		3-15-67	109.8	2191.1	
02N/07E-04H01S	2442.2	11-17-66	195.1	2247.1	010
		3-15-67	196.2	2246.0	
02N/07E-14K01S	2532.1	11-17-66	337.0	2195.1	010
03N/07E-35P02S	2270.8	3-15-67	76.7	2194.1	010
03N/08E-17L01S	1850.4	11-17-66	48.0	1802.4	010
03N/08E-29C01S	1890.9	11-17-66	87.9	1803.0	010
		3-15-67	88.5	1802.4	
03N/08E-29L01S	1905.7	11-17-66	103.1	1802.6	010
		3-15-67	103.0	1802.7	
03N/08E-33B01S	1845.7	11-17-66	43.9	1801.8	010
		3-15-67	43.9	1801.8	
03N/08E-34D01S	1823.9	11-17-66	25.2	1798.7	010
		3-15-67	24.1	1799.8	

STATE WELL NUMBER	GROUND SURFACE ELEVATION IN FEET	DATE	GROUND SURFACE TO WATER SURFACE IN FEET	WATER SURFACE ELEVATION IN FEET	AGENCY SUPPLYING DATA
X-07.00					

See page 117 for key to terms & abbreviations

TABLE C-1

GROUND WATER LEVELS AT WELLS

JOSHUA TREE HYDRO UNIT X-08.00

WARREN HYDRO SUBUNIT X-08.A0

STATE WELL NUMBER	GROUND SURFACE ELEVATION IN FEET	DATE	GROUND SURFACE TO WATER SURFACE IN FEET	WATER SURFACE ELEVATION IN FEET	AGENCY SUPPLYING DATA
01S/05E-02B01S	3240.0	10-25-66	191.5	3048.5	010
		3-14-67	192.3	3047.7	
01S/05E-02C02S	3305.0	11-14-66	219.3	3085.7	100
		3-28-67	220.9	3084.1	
01S/05E-04R02S	3520.0	11-14-66	74.4	3445.6	100
		3-28-67	75.2	3444.8	
01N/05E-35N01S	3296.6	11-14-66	206.7	3089.9	100
		3-28-67	207.6	3089.0	
01N/05E-36K01S	3230.0	10-25-66	(1)		010
		3-14-67	(1)		
01N/06E-28L01S	2970.0	11-14-66	210.9	2759.1	100
		3-28-67	210.5	2759.5	
01N/06E-29N01S	3189.0	11-14-66	(2)		100
		3-28-67	(2)		
01N/06E-29R02S	3150.0	10-25-66	265.3	2884.7	010
		3-14-67	266.0	2884.0	
01N/06E-31P01S	3280.0	11-14-66	(2)		100
		3-28-67	301.5	2978.5	

COPPER MOUNTAIN HYDRO SUBUNIT X-08.B0

STATE WELL NUMBER	GROUND SURFACE ELEVATION IN FEET	DATE	GROUND SURFACE TO WATER SURFACE IN FEET	WATER SURFACE ELEVATION IN FEET	AGENCY SUPPLYING DATA
01S/07E-27R01S	3770.0	10-26-66	134.7	3635.3	010
		3-15-67	136.8	3633.2	
02S/08E-03C01S	4300.0	10-26-66	93.2	4206.8	010
		3-15-67	92.0	4208.0	
02S/08E-21G02S	4480.0	10-26-66	36.0	4444.0	010
		3-15-67	39.7	4440.3	
01N/06E-04Q01S	3190.0	11-14-66	447.5	2742.5	100
		3-28-67	445.7	2744.3	
01N/06E-09Q01S	3220.0	11-14-66	403.6	2816.4	100
		3-28-67	404.7	2815.3	
01N/06E-13R01S	2650.0	11-14-66	445.1	2204.9	100
		3-28-67	444.5	2205.5	
01N/07E-14N01S	2359.0	11-14-66	185.1	2173.9	100
		3-28-67	185.1	2173.9	
01N/07E-21J01S	2440.0	11-14-66	260.6	2179.4	100
		3-28-67	260.6	2179.4	
01N/07E-26D01S	2385.0	10-26-66	211.5	2173.5	010
		3-15-67	211.7	2173.3	
01N/07E-30P01S	2670.0	11-14-66	371.3	2298.7	100
		3-28-67	368.0	2302.0	
01N/07E-32C01S	2620.0	10-25-66	305.3	2314.7	010
		3-15-67	305.5	2314.5	
01N/07E-35D01S	2485.0	3-15-67	181.4	2303.6	010

See page 117 for key to terms & abbreviations

TABLE C-I

GROUND WATER LEVELS AT WELLS

DALE HYDRO UNIT

TWENTYNINE PALMS HYDRO SUBUNIT X-09.A0

STATE WELL NUMBER	GROUND SURFACE ELEVATION IN FEET	DATE	GROUND SURFACE TO WATER SURFACE IN FEET	WATER SURFACE ELEVATION IN FEET	AGENCY SUPPLYING DATA
01S/09E-03D01S	2076.4	11-15-66	100.9	1975.5	100
		3-29-67	101.0	1975.4	
01N/08E-01B01S	1890.0	11-17-66	125.8	1764.2	010
		3-15-67	125.8	1764.2	
01N/08E-01H01S	1856.0	11-15-66	71.0	1785.0	100
		3-29-67	71.0	1785.0	
01N/08E-11L01S	2180.0	10-26-66	367.8	1812.2	010
		3-15-67	368.0	1812.0	
01N/08E-12G01S	1972.7	11-15-66	197.7	1775.0	100
		11-17-66	197.8	1774.9	010
		3-15-67	(7)		
		3-29-67	199.0(1)	1773.7	100
01N/08E-33A02S	2520.0	11-14-66	270.4(1)	2249.6	100
		3-28-67	268.3	2251.7	
01N/08E-33R01S	2685.0	10-26-66	328.8	2356.2	010
		3-14-67	328.7	2356.3	
01N/08E-36A01S	2129.7	10-24-66	162.4	1967.3	100
		3-28-67	(1)		
01N/09E-04N03S	1787.0	11-15-66	13.8	1773.2	100
		11-17-66	13.9	1773.1	010
		3-15-67	13.8	1773.2	
		3-29-67	13.8	1773.2	100
01N/09E-05G01S	1779.2	11-17-66	6.7	1772.5	010
		3-15-67	6.8	1772.4	
01N/09E-05Q02S	1800.0	11-17-66	29.9	1770.1	010
		3-15-67	29.4	1770.6	
01N/09E-06E01S	1840.0	11-15-66	65.9	1774.1	100
		3-29-67	64.3	1775.7	
01N/09E-06J01S	1820.1	11-15-66	DRY		100
		3-29-67	DRY		
01N/09E-07H01S	1843.5	11-17-66	70.3	1773.2	010
		3-15-67	(7)		
01N/09E-09M02S	1810.0	11-15-66	39.5	1770.5	100
		11-17-66	39.5	1770.5	010
		3-15-67	39.2	1770.8	
		3-29-67	39.3	1770.7	100
01N/09E-16D01S	1815.0	11-17-66	41.9	1773.1	010
		3-15-67	41.4	1773.6	
01N/09E-16G01S	1800.0	11-15-66	DRY		100
		11-17-66	13.0	1787.0	010
		3-15-67	14.0	1786.0	
01N/09E-16G02S	1800.0	11-15-66	9.5	1790.5	100
		3-29-67	12.5	1787.5	
01N/09E-17E01S	1870.0	11-15-66	109.0	1761.0	100
		11-17-66	109.0	1761.0	010
		3-15-67	108.9	1761.1	
		3-29-67	108.9	1761.1	100
01N/09E-21E01S	1840.0	11-15-66	DRY		100
		3-29-67	DRY		
01N/09E-22C01S	1814.1	11-15-66	42.7	1771.4	100
		3-29-67	42.3	1771.8	
01N/09E-22E01S	1827.0	11-15-66	58.4	1768.6	100
		3-29-67	54.9	1772.1	
01N/09E-26N01S	1933.7	11-15-66	148.7	1785.0	100
		3-29-67	148.7	1785.0	
01N/09E-27C04S	1870.0	11-15-66	82.5	1787.5	100
		3-29-67	83.2	1786.8	
01N/09E-27M01S	1900.0	10-26-66	116.6	1783.4	010
		3-15-67	116.6	1783.4	
01N/09E-30Q01S	2082.0	10-26-66	111.6	1970.4	010
		11-15-66	111.7	1970.3	100
		3-15-67	112.0	1970.0	010
		3-28-67	(7)		100
01N/09E-31A01S	2095.0	11-15-66	119.0	1976.0	100
		3-28-67	120.8	1974.2	
01N/09E-31C01S	2102.3	11-14-66	135.7	1966.6	100
		3-28-67	155.5(1)	1946.8	
01N/09E-33F03S	1984.0	11-15-66	6.5	1977.5	100
		3-29-67	7.3	1976.7	

X-09.00

TWENTYNINE PALMS HYDRO SUBUNIT X-09.A0

STATE WELL NUMBER	GROUND SURFACE ELEVATION IN FEET	DATE	GROUND SURFACE TO WATER SURFACE IN FEET	WATER SURFACE ELEVATION IN FEET	AGENCY SUPPLYING DATA
01N/09E-33J01S	1961.4	11-15-66	6.3	1955.1	100
		3-29-67	3.9	1957.5	
01N/09E-34A02S	1950.0	11-15-66	157.5	1792.5	100
		3-29-67	151.7	1798.3	
01N/09E-35F01S	1971.0	11-15-66	107.1	1863.9	100
		3-29-67	107.5	1863.5	
01N/09E-35N01S	2079.5	11-15-66	108.0	1971.5	100
		3-29-67	(2)		
02N/08E-26J01S	1950.0	11-17-66	(7)		010
		3-15-67	158.0(4)	1792.0	
02N/09E-19N01S	1834.0	11-15-66	69.5	1764.5	100
		11-17-66	69.3	1764.7	010
		3-15-67	71.4	1762.6	
		3-29-67	71.8	1762.2	100
02N/09E-30P02S	1790.0	11-17-66	29.2	1760.8	010
		3-15-67	28.6	1761.4	

See page 117 for key to terms & abbreviations

TABLE C-I

GROUND WATER LEVELS AT WELLS

STATE WELL NUMBER	GROUND SURFACE ELEVATION IN FEET	DATE	GROUND SURFACE TO WATER SURFACE IN FEET	WATER SURFACE ELEVATION IN FEET	AGENCY SUPPLY-ING DATA
DALE HYDRO UNIT					
DALE HYDRO SUBUNIT			X-09.80		
01N/09E-12G01S	1750.0	11-15-66	208.4	1541.6	100
		3-29-67	209.4	1540.6	
01N/09E-12G03S	1750.0	11-15-66	212.8	1537.2	100
		3-29-67	213.0	1537.0	
01N/09E-14D01S	1805.0	10-26-66	254.7	1550.3	010
		3-15-67	254.7	1550.3	
01N/10E-22J01S	1640.0	11-15-66	300.7(1)	1339.3	100
		3-29-67	301.0	1339.0	
01N/10E-24M02S	1520.0	11-15-66	208.3	1311.7	100
		3-29-67	208.3	1311.7	
01N/10E-36P01S	1560.0	10-26-66	333.1	1226.9	010
		3-15-67	333.3	1226.7	
01N/11E-04M01S	1360.0	11-15-66	134.6(8)	1225.4	100
		3-29-67	139.9(4)	1220.1	
01N/11E-14A01S	1285.0	11-15-66	80.1	1204.9	100
		3-29-67	80.1	1204.9	
01N/11E-21C01S	1340.0	10-27-66	124.5	1215.5	010
		3-15-67	124.5	1215.5	
01N/11E-35R01S	1265.0	11-15-66	65.3	1199.7	100
		3-29-67	65.4	1199.6	
01N/12E-20D01S	1211.3	10-27-66	27.2	1184.1	010
		3-15-67	27.0	1184.3	
01N/12E-20D04S	1212.4	10-27-66	27.8	1184.6	010
		3-15-67	27.6	1184.8	

STATE WELL NUMBER	GROUND SURFACE ELEVATION IN FEET	DATE	GROUND SURFACE TO WATER SURFACE IN FEET	WATER SURFACE ELEVATION IN FEET	AGENCY SUPPLYING DATA
X-09.00					

See page 117 for key to terms & abbreviations

TABLE C-1

GROUND WATER LEVELS AT WELLS

STATE WELL NUMBER	GROUND SURFACE ELEVATION IN FEET	DATE	GROUND SURFACE TO WATER SURFACE IN FEET	WATER SURFACE ELEVATION IN FEET	AGENCY SUPPLY-ING DATA
COLORADO HYDRO UNIT					
VIDAL HYDRO SUBUNIT			X-15.A0		
01S/23E-01A02S	627.0	10-27-66	241.6	385.4	010
		3-16-67	241.7	385.3	
01N/23E-08D015	960.0	10-27-66	267.5	692.5	010
		3-16-67	267.8	692.2	

STATE WELL NUMBER	GROUND SURFACE ELEVATION IN FEET	DATE	GROUND SURFACE TO WATER SURFACE IN FEET	WATER SURFACE ELEVATION IN FEET	AGENCY SUPPLYING DATA
X-15.00					

See page 117 for key to terms & abbreviations

TABLE C-1

GROUND WATER LEVELS AT WELLS

STATE WELL NUMBER	GROUND SURFACE ELEVATION IN FEET	DATE	GROUND SURFACE TO WATER SURFACE IN FEET	WATER SURFACE ELEVATION IN FEET	AGENCY SUPPLY-ING DATA
RICE HYDRO UNIT					
01S/21E-32B01S	740.0	10-27-66	150.7	589.3	010
		3-16-67	150.7	589.3	

STATE WELL NUMBER	GROUND SURFACE ELEVATION IN FEET	DATE	GROUND SURFACE TO WATER SURFACE IN FEET	WATER SURFACE ELEVATION IN FEET	AGENCY SUPPLYING DATA
X-16.00					

See page 117 for key to terms & abbreviations

TABLE C-1

GROUND WATER LEVELS AT WELLS

STATE WELL NUMBER	GROUND SURFACE ELEVATION IN FEET	DATE	GROUND SURFACE TO WATER SURFACE IN FEET	WATER SURFACE ELEVATION IN FEET	AGENCY SUPPLYING DATA
CHUCKWALLA HYDRO UNIT					
FORD HYDRO SUBUNIT				X-17.A0	
07S/20E-04R01S	418.0	10-27-66	150.8	267.2	010
		3-16-67	150.9	267.1	

STATE WELL NUMBER	GROUND SURFACE ELEVATION IN FEET	DATE	GROUND SURFACE TO WATER SURFACE IN FEET	WATER SURFACE ELEVATION IN FEET	AGENCY SUPPLYING DATA
X-17.00					
PALEN HYDRO SUBUNIT				X-17.B0	
04S/16E-29R01S	545.0	10-28-66	79.1	465.9	010
		3-16-67	78.9	466.1	
04S/16E-32D01S	555.0	10-28-66	86.3	468.7	010
		3-16-67	83.4	471.6	
04S/17E-06C01S	500.0	10-28-66	22.7	477.3	010
		3-16-67	22.5	477.5	
05S/16E-07M02S	611.0	10-28-66	126.8	484.2	010
		3-16-67	125.1	485.9	
05S/16E-08K01S	555.0	10-05-66	80.9	474.1	050
		10-28-66	80.8	474.2	010
		3-16-67	80.3	474.7	
		4-24-67	80.7	474.3	050
		8-16-67	80.4	474.6	
05S/16E-22N01S	653.0	10-27-66	189.6	463.4	010
		3-16-67	189.7	463.3	

See page 117 for key to terms & abbreviations

TABLE C-1

GROUND WATER LEVELS AT WELLS

STATE WELL NUMBER	GROUND SURFACE ELEVATION IN FEET	DATE	GROUND SURFACE TO WATER SURFACE IN FEET	WATER SURFACE ELEVATION IN FEET	AGENCY SUPPLYING DATA
CHUCKWALLA HYDRO UNIT					
PINTO HYDRO SUBUNIT			X-17.C0		
02S/12E-36F01S	1350.0	10-28-66	400.6	949.4	010
		3-17-67	400.5	949.5	
03S/15E-04J01S	1080.6	10-27-66	162.9	917.7	010
		3-17-67	163.3	917.3	
04S/11E-27Q01S	2975.0	10-28-66	179.4	2795.6	010
		3-17-67	180.5	2794.5	

STATE WELL NUMBER	GROUND SURFACE ELEVATION IN FEET	DATE	GROUND SURFACE TO WATER SURFACE IN FEET	WATER SURFACE ELEVATION IN FEET	AGENCY SUPPLYING DATA
X-17.00					

See page 117 for key to terms & abbreviations

TABLE C-I

GROUND WATER LEVELS AT WELLS

WHITEWATER HYDRO UNIT X-19.00

MORONGO HYDRO SUBUNIT X-19.A0

STATE WELL NUMBER	GROUND SURFACE ELEVATION IN FEET	DATE	GROUND SURFACE TO WATER SURFACE IN FEET	WATER SURFACE ELEVATION IN FEET	AGENCY SUPPLYING DATA
01S/04E-12Q01S	2740.0	10-25-66	163.8	2576.2	010
		3-14-67	164.0	2576.0	
01S/04E-14N01S	2750.0	11-14-66	194.3	2555.7	100
		3-28-67	195.4	2554.6	
01S/04E-15N01S	2930.0	11-14-66	(2)		100
		3-28-67	(2)		
01S/04E-22J01S	2750.0	10-25-66	172.7	2577.3	010
		11-14-66	172.7	2577.3	
		11-14-66	172.6	2577.4	100
		3-14-67	173.1	2576.9	010
		3-28-67	189.2(1)	2560.8	100
		4-20-67	189.2	2560.8	010
01S/04E-23C03S	2700.0	11-14-66	142.2	2557.8	100
		3-28-67	139.9	2560.1	
01S/04E-29J01S	2640.0	11-14-66	89.8	2550.2	100
		3-28-67	90.3	2549.7	
01S/04E-32H01S	2560.0	10-25-66	(7)		010

SAN GORGONIO HYDRO SUBUNIT X-19.C0

SAN GORGONIO HYDRO SUBAREA X-19.C2

STATE WELL NUMBER	GROUND SURFACE ELEVATION IN FEET	DATE	GROUND SURFACE TO WATER SURFACE IN FEET	WATER SURFACE ELEVATION IN FEET	AGENCY SUPPLYING DATA
02S/01E-03X01S	5000.0	5-12-67	FLOW		713
		7-28-67	FLOW		
02S/01E-03X02S	5000.0	5-12-67	5.9	4994.1	713
		7-28-67	4.6	4995.4	
02S/01E-17F01S	3730.0	5-12-67	20.8	3709.2	713
		7-28-67	20.0	3710.0	
02S/01E-17L01S	3696.0	10-03-66	-255.0(1)	3951.0	103
		11-07-66	0010.0(1)	3686.0	
		11-28-66	0009.0	3687.0	
		12-19-66	0006.0	3690.0	
		1-16-67	0003.0	3693.0	
		2-06-67	0003.0	3693.0	
		3-06-67	0003.0	3693.0	
		4-03-67	0004.0	3692.0	
		5-08-67	0004.0	3692.0	
		6-05-67	FLOW		
		7-03-67	FLOW		
		8-07-67	FLOW		
		9-04-67	FLOW		
02S/01E-20M01S	3395.0	10-03-66	71.0	3324.0	103
		11-07-66	72.0	3323.0	
		11-28-66	72.0	3323.0	
		2-13-67	55.0	3340.0	
		3-06-67	53.0	3342.0	
		4-03-67	52.0	3343.0	
		5-01-67	52.0	3343.0	
		6-05-67	48.0	3347.0	
		7-03-67	48.0	3347.0	
		8-07-67	48.0	3347.0	
		9-04-67	46.0	3349.0	
02S/01E-29C01S	3442.0	5-12-67	120.3	3321.7	713
		7-28-67	118.3	3323.7	
02S/01E-29D01S	3455.0	5-12-67	135.7	3319.3	713
		7-28-67	132.2	3322.8	
02S/01E-29F01S	3210.0	10-03-66	75.0(1)	3135.0	103
		11-07-66	81.0	3129.0	
		11-28-66	84.0	3126.0	
		12-19-66	72.0	3138.0	
		1-09-67	58.0	3152.0	
		2-06-67	34.0	3176.0	
		3-06-67	25.0	3185.0	
		4-03-67	24.0	3186.0	
		5-01-67	25.0	3185.0	
		6-05-67	30.0	3180.0	
		7-03-67	34.0(1)	3176.0	
		8-07-67	43.0(1)	3167.0	
		9-04-67	49.0(1)	3161.0	
02S/01E-29H01S	3158.0	10-03-66	39.0	3119.0	103
		11-07-66	48.0	3110.0	
		11-28-66	49.0	3109.0	
		12-19-66	39.0	3119.0	
		1-09-67	27.0	3131.0	
		2-06-67	10.0	3148.0	
		3-06-67	4.0	3154.0	
		4-03-67	4.0	3154.0	
		5-08-67	4.0	3154.0	
		6-05-67	6.0	3152.0	
		7-03-67	7.0	3151.0	
		8-07-67	13.0	3145.0	
		9-04-67	18.0	3140.0	
02S/01E-29P01S	3278.0	7-28-67	141.2	3136.8	713
02S/01E-29Q03S	3260.0	5-02-67	135.3	3124.7	713
02S/01E-33J01S	2750.0	10-03-66	40.0(1)	2710.0	103
		11-07-66	42.0(1)	2708.0	
		11-28-66	42.0(1)	2708.0	
		12-19-66	22.0(1)	2728.0	
		1-09-67	28.0(1)	2722.0	
		2-06-67	23.0(1)	2727.0	
		3-06-67	21.0(1)	2729.0	
		4-03-67	13.0(1)	2737.0	
		5-01-67	14.0(1)	2736.0	
		6-05-67	29.0(1)	2721.0	
		7-03-67	33.0(4)	2717.0	
		8-07-67	25.0(1)	2725.0	
		9-04-67	22.0(1)	2728.0	
02S/01E-33J02S	2768.0	10-03-66	28.0	2740.0	103
		11-07-66	36.0	2732.0	
		11-28-66	37.0	2731.0	
		12-12-66	25.0	2743.0	
		1-09-67	28.0	2740.0	
		2-06-67	16.0	2752.0	
		3-06-67	15.0	2753.0	
		4-03-67	13.0	2755.0	
		5-01-67	10.0	2758.0	
		6-05-67	14.0	2754.0	

See page 117 for key to terms & abbreviations

TABLE C-1

GROUND WATER LEVELS AT WELLS

STATE WELL NUMBER	GROUND SURFACE ELEVATION IN FEET	DATE	GROUND SURFACE TO WATER SURFACE IN FEET	WATER SURFACE ELEVATION IN FEET	AGENCY SUPPLYING DATA
WHITEWATER HYDRO UNIT					
SAN GORGONIO HYDRO SUBUNIT				X-19.C0	
SAN GORGONIO HYDRO SUBAREA					X-19.C2
02S/01E-33J02S (CONT.)	2768.0	7-03-67	21.0(1)	2747.0	103
		8-07-67	24.0(1)	2744.0	
		9-04-67	18.0	2750.0	
02S/01E-33J03S	2770.0	10-03-66	24.0	2746.0	103
		11-07-66	31.0	2739.0	
		11-28-66	33.0	2737.0	
		12-12-66	22.0	2748.0	
		1-02-67	28.0	2742.0	
		2-06-67	13.0	2757.0	
		3-06-67	13.0	2757.0	
		4-03-67	12.0	2758.0	
		5-01-67	13.0	2757.0	
		6-05-67	14.0	2756.0	
		7-03-67	15.0	2755.0	
		8-07-67	17.0	2753.0	
		9-04-67	17.0	2753.0	
02S/01E-33K01S	2804.0	5-12-67	1.6	2802.4	713
		7-28-67	5.8	2798.2	
03S/01E-07E01S	2521.0	5-12-67	296.9	2224.1	713
		7-28-67	297.7	2223.3	
03S/02E-23B01S	1524.0	10-05-66	332.1	1191.9	131
		4-04-67	333.9	1190.1	
		6-28-67	335.2	1188.8	
		9-12-67	336.0	1188.0	
03S/03E-08M01S	1350.0	10-04-66	234.4	1115.6	131
		10-11-66	238.0(1)	1112.0	103
		11-04-66	238.0(1)	1112.0	
		12-14-66	237.0	1113.0	
		1-09-67	237.3	1112.7	
		2-01-67	237.4	1112.6	
		3-07-67	237.5	1112.5	
		3-31-67	234.8	1115.2	131
		4-07-67	237.7	1112.3	103
		5-05-67	237.9	1112.1	
		6-01-67	238.0	1112.0	
		6-20-67	235.6	1114.4	131
		7-06-67	238.3	1111.7	103
		8-03-67	238.3	1111.7	
		9-08-67	236.3	1113.7	131
		9-12-67	238.8	1111.2	103
03S/01W-01N01S	2603.1	5-12-67	344.4	2258.7	713
		7-23-67	345.9	2257.2	
03S/01W-01Q01S	2580.0	5-12-67	331.3	2248.7	713
		7-28-67	(1)		
03S/01W-12C01S	2570.6	5-12-67	319.9	2250.7	713
		7-28-67	321.5	2249.1	
X-19.00					
COACHELLA HYDRO SUBUNIT				X-19.D0	
GARNET HILL HYDRO SUBAREA					X-19.D1
03S/04E-13N01S	713.0	3-31-67	225.2	487.8	131
		6-01-67	225.3	487.7	
		9-07-67	225.6	487.4	
03S/04E-17K01S	901.0	4-13-67	344.6	556.4	131
		6-29-67	348.4	552.6	
		9-08-67	346.3	554.7	
03S/04E-22A01S	711.0	3-28-67	173.7	537.3	131
		5-09-67	170.5	540.5	
		6-27-67	169.9	541.1	
		9-07-67	170.2	540.8	
03S/04E-23D01S	714.0	1-09-67	177.7	536.3	103
		2-01-67	177.0(1)	537.0	
		3-07-67	176.2	537.8	
		4-07-67	175.8	538.2	
		5-05-67	174.3	539.7	
		6-01-67	173.8	540.2	
		7-06-67	173.9	540.1	
		8-03-67	175.6	538.4	
		8-03-67	175.6	538.4	
		9-12-67	174.1	539.9	
MISSION CREEK HYDRO SUBAREA					X-19.D2
02S/03E-12L01S	2363.0	11-18-66	75.4	2287.6	010
		12-22-66	71.5	2291.5	
02S/04E-25N01S	1099.0	11-04-66	337.2	761.8	103
		4-07-67	337.3	761.7	
		4-11-67	336.7	762.3	131
		6-22-67	337.0	762.0	
02S/04E-27R01S	1189.0	11-04-66	430.3	758.7	103
		4-07-67	430.5	758.5	
02S/04E-35A01S	1120.0	10-03-66	360.6	759.4	131
		4-07-67	361.1	758.9	
		5-10-67	367.6(1)	752.4	
		5-10-67	361.7	758.3	
		6-16-67	361.3	758.7	
		9-08-67	361.7	758.3	
02S/04E-35Q01S	1045.0	4-13-67	284.8	760.2	131
		6-16-67	284.7	760.3	
02S/05E-31L01S	984.0	4-18-67	224.1	759.9	131
		6-22-67	224.3	759.7	
		9-08-67	224.5	759.5	
03S/04E-02E01S	1010.0	10-11-66	254.0	756.0	103
		11-04-66	254.0	756.0	
		12-14-66	254.0	756.0	
		12-14-66	254.0	756.0	
		1-09-67	254.1	755.9	
		2-01-67	254.2	755.8	
		3-07-67	254.2	755.8	
		4-07-67	254.3	755.7	
		5-05-67	253.3	756.7	
		6-01-67	254.5	755.5	
		6-01-67	254.5	755.5	
		7-06-67	255.5	754.5	
		8-03-67	257.1	752.9	
		9-12-67	254.6	755.4	
03S/04E-10J01S	869.0	11-04-66	113.6	755.4	103
03S/04E-11B02S	912.0	11-04-66	151.9	760.1	103
		4-07-67	152.1	759.9	
03S/04E-13H01S	769.0	11-07-66	38.3	730.7	103
		4-10-67	38.4	730.6	
03S/05E-08H01S	820.0	10-11-66	72.1(1)	747.9	103
		11-07-66	68.6	751.4	
		12-14-66	68.6	751.4	
		1-09-67	68.7	751.3	
		2-01-67	69.3	750.7	
		3-07-67	68.6	751.4	
		4-10-67	71.8	748.2	
		5-05-67	69.1	750.9	
		6-01-67	69.1	750.9	
		7-06-67	69.1	750.9	
		8-10-67	69.4	750.6	
		9-12-67	69.4	750.6	
03S/05E-09C01S	1007.0	11-07-66	254.0	753.0	103
		4-10-67	254.1	752.9	
03S/05E-17G01S	789.0	11-07-66	40.1	748.9	103
		4-10-67	39.6	749.4	
03S/05E-19B01S	689.0	3-08-67	-9.3	698.3	131
		6-01-67	-10.2	699.2	

See page 117 for key to terms & abbreviations

TABLE C-I

GROUND WATER LEVELS AT WELLS

STATE WELL NUMBER	GROUND SURFACE ELEVATION IN FEET	DATE	GROUND SURFACE TO WATER SURFACE IN FEET	WATER SURFACE ELEVATION IN FEET	AGENCY SUPPLYING DATA
WHITEWATER HYDRO UNIT					X-19.00
COACHELLA HYDRO SUBUNIT					X-19.00
MISSION CREEK HYDRO SUBAREA					X-19.02
03S/05E-19B01S (CONT.)	689.0	9-13-67	-9.6	698.6	131
03S/05E-22G01S	845.0	11-07-66	98.2	746.8	103
		4-10-67	98.3	746.7	
MIRACLE HILL HYDRO SUBAREA					X-19.03
02S/04E-25A01S	1249.0	10-11-66	217.8	1031.2	103
		11-04-66	217.9	1031.1	
		12-14-66	218.1	1030.9	
		12-14-66	219.1	1029.9	
		1-09-67	219.3	1029.7	
		2-01-67	219.2	1029.8	
		3-07-67	219.3	1029.7	
		4-07-67	219.7	1029.3	
		5-05-67	220.0	1029.0	
		6-01-67	220.2	1028.8	
		7-06-67	220.3	1028.7	
		8-10-67	220.3	1028.7	
		9-12-67	222.2	1026.8	
02S/05E-30Q01S	1095.8	11-04-66	107.8	988.0	103
		11-04-66	107.8	988.0	
		4-07-67	106.3	989.5	
03S/05E-04K01S	1074.0	11-07-66	86.7	987.3	103
		4-10-67	86.7	987.3	
03S/05E-11J01S	1101.0	10-11-66	230.4	870.6	103
		11-07-66	230.4	870.6	
		12-14-66	230.4	870.6	
		1-09-67	230.3	870.7	
		2-01-67	230.6	870.4	
		3-07-67	230.7	870.3	
		4-10-67	230.8	870.2	
		5-05-67	230.7	870.3	
		6-01-67	230.8	870.2	
		7-06-67	230.9	870.1	
		8-10-67	230.9	870.1	
		9-12-67	231.0	870.0	
SKY VALLEY HYDRO SUBAREA					X-19.04
03S/06E-28A01S	996.0	11-07-66	248.1	747.9	103
		4-10-67	248.0	748.0	
03S/06E-36P01S	772.0	10-07-66	76.1	695.9	131
		4-06-67	76.7	695.3	
		6-07-67	76.8	695.2	
		9-08-67	77.5	694.5	
04S/06E-12K01S	560.0	10-17-66	5.2	554.8	131
		3-08-67	4.6	555.4	
		6-13-67	4.9	555.1	
		8-04-67	5.6	554.4	
THOUSAND PALMS HYDRO SUBAREA					X-19.06
04S/06E-08L01S	365.0	3-08-67	272.5	92.5	131
		6-13-67	273.9	91.1	
		8-04-67	282.8(1)	82.2	
		8-04-67	272.4	92.6	
04S/06E-14C01S	425.0	6-13-67	7.5	417.5	131
		8-04-67	7.8	417.2	
04S/06E-22J01S	225.0	12-01-66	144.0	81.0	131
		4-06-67	145.8	79.2	
		6-13-67	146.3	78.7	
		8-15-67	146.4	78.6	
04S/06E-22K01S	215.0	12-01-66	134.3	80.7	131
		4-06-67	133.8	81.2	
		6-13-67	134.1	80.9	
04S/07E-30E01S	165.0	3-07-67	120.2	44.8	131
		6-13-67	121.4	43.6	
		7-21-67	128.9	36.1	
		7-21-67	162.3(1)	2.7	
04S/07E-33N01S	74.0	12-02-66	42.2	31.8	131
		12-06-66	42.4	31.6	
		2-09-67	41.7	32.3	
		5-24-96	44.3	29.7	
		6-13-96	44.5	29.5	
INDIO HYDRO SUBAREA					X-19.07
03S/04E-21D01S	830.0	4-13-67	474.7	355.3	131
03S/04E-21D01S (CONT.)	830.0	5-09-67	479.4	350.6	131
		6-28-67	479.6	350.4	
		9-14-67	480.3	349.7	
03S/04E-23H01S	649.0	3-28-67	230.6	418.4	131
		6-14-67	231.3	417.7	
04S/04E-01N01S	500.0	4-20-67	302.1	197.9	131
		5-09-67	302.4	197.6	
		6-29-67	303.2	196.8	
		9-12-67	303.9	196.1	
04S/04E-01N02S	502.0	11-11-66	300.8	201.2	131
		11-11-66	299.0	203.0	700
		12-28-66	351.8(1)	150.2	131
		12-28-66	350.0(1)	152.0	700
		1- -67	351.8(1)	150.2	131
		1-01-67	350.0(1)	152.0	700
		3- -67	354.8(1)	147.2	131
		3-01-67	353.0(1)	149.0	700
		4-01-67	354.0(1)	148.0	
		6-01-67	301.0	201.0	
		9-01-67	350.0(1)	152.0	
04S/04E-11K01S	480.0	11-16-66	283.3	196.7	131
		11-16-66	283.0	197.0	700
		12-28-66	283.3	196.7	131
		12-28-66	283.0	197.0	700
		1- -67	283.3	196.7	131
		1-01-67	283.0	197.0	700
		3- -67	283.3	196.7	131
		3-01-67	283.0	197.0	700
		4-01-67	283.0	197.0	
		6-01-67	285.0	195.0	
		8-19-67	286.0	194.0	
		9-01-67	285.0	195.0	
04S/04E-11Q01S	468.3	11-15-66	268.7	199.6	131
		11-15-66	265.3	203.0	700
		12-20-66	265.3	203.0	
		12-30-66	268.7	199.6	131
		3-22-67	265.3	203.0	700
		3-27-67	268.7	199.6	131
		4-01-67	264.3	204.0	700
		6-01-67	266.3	202.0	
04S/04E-11R01S	458.0	11-18-66	229.5	228.5	131
		12-20-66	229.5	228.5	
		1-31-67	225.5	232.5	
		2- -67	225.5	232.5	
		3-29-67	225.5	232.5	
04S/04E-13P01S	414.0	4-26-67	224.4	189.6	131
		6-02-67	222.1	191.9	
04S/04E-14R01S	410.0	11-18-66	221.0	189.0	700
		12-20-66	221.0	189.0	
		1-31-67	217.3	192.7	
		2-01-67	217.0	193.0	
		3-01-67	217.0	193.0	
		4-01-67	217.0	193.0	
		8-22-67	268.3(1)	141.7	
		9-01-67	267.2(1)	142.8	
04S/04E-15J01S	453.0	4-07-67	253.1	199.9	131
		5-02-67	250.5	202.5	
04S/04E-23C01S	424.0	11-17-66	235.5	188.5	131
		11-17-66	230.8	193.2	700
		12-28-66	235.5	188.5	131
		12-28-66	230.8	193.2	700
		1-24-67	234.5	189.5	131
		1-24-67	229.8	194.2	700
		3-01-67	229.8	194.2	
		3-29-67	234.5	189.5	131
		4-01-67	228.8	195.2	700
		6-01-67	240.8	183.2	
		8-17-67	235.5	188.5	
		9-01-67	233.8	190.2	
04S/04E-23E01S	435.0	11-15-66	243.0	192.0	700
		12-21-66	242.0	193.0	
		1-24-67	241.0	194.0	
		3-01-67	262.0(1)	173.0	
04S/04E-26A01S	428.0	11-15-66	268.0(1)	160.0	131
		11-15-66	263.0(1)	165.0	700
		12-19-66	252.0	176.0	131
		12-19-66	247.0	181.0	700
		1-25-67	248.0	180.0	131
		1-25-67	247.0	181.0	700
		2- -67	251.0	177.0	131
		2-01-67	246.0	182.0	700
		3-01-67	263.0(1)	165.0	
		3-29-67	268.0(1)	160.0	131
		4-01-67	263.0(1)	165.0	700
		6-01-67	247.0	181.0	
		8-17-67	242.4	185.6	

See page 117 for key to terms & abbreviations

TABLE C-I

GROUND WATER LEVELS AT WELLS

WHITEWATER HYDRO UNIT

COACHELLA HYDRO SUBUNIT
INDIO HYDRO SUBAREA

STATE WELL NUMBER	GROUND SURFACE ELEVATION IN FEET	DATE	GROUND SURFACE TO WATER SURFACE IN FEET	WATER SURFACE ELEVATION IN FEET	AGENCY SUPPLYING DATA
			X-19.00	X-19.D0	X-19.D7
04S/04E-26A01S (CONT.)	428.0	9-25-67	264.0(1)	164.0	700
04S/05E-11E01S	327.0	4-20-67	164.3	162.7	131
		6-02-67	163.8	163.2	
04S/05E-15R01S	345.0	3-28-67	197.4	147.6	131
		6-01-67	197.8	147.2	
		9-08-67	198.5	146.5	
04S/05E-15R02S	346.0	3-28-67	194.9	151.1	131
		6-01-67	195.6	150.4	
04S/05E-17L01S	375.0	10-07-66	199.0	176.0	131
		11-16-66	199.2	175.8	
		1-24-67	199.8	175.2	
		2-17-67	200.1	174.9	
		4-24-67	200.2	174.8	
		4-25-67	200.4	174.6	
		5-12-67	200.3	174.7	
		6-28-67	200.6	174.4	
		7-27-67	200.9	174.1	
		8-25-67	201.0	174.0	
		9-13-67	201.3	173.7	
04S/05E-19D01S	385.0	11-16-66	213.2	171.8	131
		11-16-66	203.9	181.1	700
		12-28-66	213.2	171.8	131
		12-28-66	203.9	181.1	700
		1-31-67	217.0	168.0	131
		1-31-67	203.9	181.1	700
		3-01-67	203.9	181.1	
		3-29-67	213.2	171.8	131
		4-01-67	203.9	181.1	700
		6-01-67	204.9	180.1	
		8-18-67	207.1	177.9	
		9-01-67	206.9	178.1	
04S/05E-22A01S	347.0	3-28-67	196.8	150.2	131
		6-01-67	197.3	149.7	
04S/05E-27N01S	296.0	4-18-67	157.1	138.9	131
		6-08-67	157.4	138.6	
		9-06-67	158.5	137.5	
04S/05E-29A01S	332.0	3-28-67	170.9	161.1	131
		6-30-67	171.5	160.5	
04S/05E-29F01S	329.0	6-23-67	166.7	162.3	131
04S/05E-29G01S	323.0	3-28-67	164.7	158.3	131
		4-25-67	165.0	158.0	
		6-30-67	165.9	157.1	
04S/05E-29K01S	324.0	4-26-67	164.1	159.9	131
		6-23-67	165.2	158.8	
		9-06-67	165.5	158.5	
04S/05E-33B01S	302.0	1-31-67	156.2	145.8	131
		1-31-67	153.2	148.8	700
04S/05E-33B02S	308.0	11-22-66	153.0	155.0	131
		11-22-66	163.0	145.0	700
		12-29-66	153.0	155.0	131
		12-29-66	163.0	145.0	700
		1-25-67	152.0	156.0	131
		1-25-67	162.0	146.0	700
		3-01-67	153.0	155.0	131
		3-01-67	163.0	145.0	700
		4-01-67	163.0	145.0	
		4-18-67	156.4	151.6	131
		6-01-67	163.0	145.0	700
		6-08-67	152.8	155.2	131
04S/05E-33G01S	300.0	11-04-66	150.0	150.0	700
		12-29-66	149.0	151.0	
		1-25-67	149.0	151.0	
		3-01-67	153.0	147.0	
		4-01-67	153.0	147.0	
		6-01-67	152.0	148.0	
04S/05E-35C01S	271.0	4-18-67	152.9	118.1	131
		6-07-67	153.4	117.6	
04S/05E-35E01S	267.0	4-19-67	148.9	118.1	131
		6-06-67	146.7	120.3	
04S/05E-35L01S	257.0	4-18-67	141.7	115.3	131
		7-06-67	143.1	113.9	
04S/05E-36D01S	318.0	4-17-67	204.1	113.9	131
		6-06-67	204.8	113.2	
04S/06E-01P01S	640.0	10-26-66	8.4	631.6	131
		3-08-67	5.1	634.9	
		6-13-67	5.5	634.5	
		8-04-67	7.4	632.6	

COACHELLA HYDRO SUBUNIT
INDIO HYDRO SUBAREA

STATE WELL NUMBER	GROUND SURFACE ELEVATION IN FEET	DATE	GROUND SURFACE TO WATER SURFACE IN FEET	WATER SURFACE ELEVATION IN FEET	AGENCY SUPPLYING DATA
			X-19.00	X-19.D0	X-19.D7
04S/06E-18N01S	230.0	10-27-66	111.4	118.6	131
		3-08-67	111.9	118.1	
		5-05-67	112.6	117.4	
		6-15-67	113.3	116.7	
		8-01-67	113.4	116.6	
		9-07-67	113.2	116.8	
04S/06E-19C01S	221.0	10-27-66	107.7	113.3	131
		3-08-67	108.6	112.4	
		6-13-67	109.1	111.9	
		8-15-67	110.8(1)	110.2	
		8-15-67	109.2	111.8	
04S/06E-19J02S	220.0	10-27-66	102.2	117.8	131
		3-08-67	103.5	116.5	
		6-13-67	105.2	114.8	
		8-11-67	105.4	114.6	
04S/06E-27N01S	165.0	12-05-66	93.9	71.1	131
		3-08-67	98.8	66.2	
		4-07-67	104.2	60.8	
		5-05-67	103.8	61.2	
		6-14-67	103.8	61.2	
		9-07-67	97.0	68.0	
04S/06E-28A01S	170.0	12-06-66	92.8	77.2	131
		4-07-67	100.4	69.6	
		6-14-67	103.5	66.5	
		8-11-67	122.0	48.0	
04S/06E-28E01S	177.0	12-06-66	88.0	89.0	131
		4-06-67	97.2	79.8	
		6-14-67	98.1	78.9	
		7-27-67	98.9	78.1	
04S/06E-28H01S	167.0	12-06-66	81.2	85.8	131
		4-07-67	86.9	80.1	
		6-14-67	87.1	79.9	
04S/06E-28J02S	167.0	10-27-66	94.6	72.4	131
		6-12-67	96.9	70.1	
		7-27-67	97.4	69.6	
04S/06E-28K01S	169.0	12-06-66	88.1	80.9	131
		4-07-67	98.3	70.7	
		6-14-67	99.8	69.2	
		8-11-67	96.8	72.2	
		9-07-67	91.7	77.3	
04S/06E-34C01S	163.0	12-05-66	63.5	99.5	131
		4-07-67	61.2	101.8	
		6-12-67	64.3	98.7	
04S/06E-34Q01S	168.0	3-07-67	61.5	106.5	131
		6-12-67	60.8	107.2	
		7-25-67	60.2	107.8	
		9-07-67	60.4	107.6	
05S/05E-01C01S	245.0	12-09-66	139.6	105.4	131
		3-30-67	139.1	105.9	
		6-02-67	140.7	104.3	
05S/05E-01E02S	250.0	12-08-66	137.6	112.4	131
		3-31-67	139.8	110.2	
		6-05-67	141.1	108.9	
		9-01-67	144.2	105.8	
05S/05E-01Q01S	237.0	12-09-66	135.5	101.5	131
		3-29-67	142.3	94.7	
		6-02-67	137.3	99.7	
05S/05E-02F01S	250.0	3-06-67	140.8	109.2	131
		6-05-67	142.0	108.0	
05S/05E-02F02S	250.0	11-10-66	145.0	105.0	700
		11-10-66	144.0	106.0	131
		12-30-66	151.0(1)	99.0	700
		12-30-66	150.0(1)	100.0	131
		1-25-67	143.0	107.0	700
		2-01-67	144.0	106.0	
		2-07-67	143.2	106.8	131
		3-01-67	145.0	105.0	700
		3-01-67	144.0	106.0	131
		3-06-67	141.5	108.5	
		4-01-67	145.0	105.0	700
		6-01-67	145.0	105.0	
		6-05-67	143.4	106.6	131
05S/05E-02L01S	255.0	3-06-67	143.1	111.9	131
		5-05-67	144.5	110.5	
		6-05-67	145.2	109.8	
		9-01-67	145.5	109.5	
05S/05E-03A01S	260.0	1- -67	147.9	112.1	131
		1- -67	147.7	112.3	
		1-01-67	143.2	116.8	700
05S/05E-12C02S	230.0	11-10-66	125.0	105.0	700

See page 117 for key to terms & abbreviations

TABLE C-1

GROUND WATER LEVELS AT WELLS

WHITEWATER HYDRO UNIT X-19.00

COACHELLA HYDRO SUBUNIT X-19.00

INDIO HYDRO SUBAREA X-19.07

STATE WELL NUMBER	GROUND SURFACE ELEVATION IN FEET	DATE	GROUND SURFACE TO WATER SURFACE IN FEET	WATER SURFACE ELEVATION IN FEET	AGENCY SUPPLYING DATA
05S/05E-12C02S (CONT.)	230.0	12-30-66	125.0	105.0	700
		1-25-67	124.0	106.0	
		2-14-67	124.0	106.0	
		3-01-67	124.0	106.0	
		4-01-67	124.0	106.0	
		6-01-67	124.0	106.0	
05S/05E-12D01S	235.0	12-09-66	136.4	98.6	131
		3-30-67	138.7	96.3	
		4-05-67	138.8	96.2	
		6-06-67	140.3	94.7	
05S/05E-12H01S	223.0	12-08-66	131.4	91.6	131
		3-30-67	131.6	91.4	
		6-05-67	132.4	90.6	
05S/05E-12H02S	220.0	11-10-66	134.0	86.0	700
		11-10-66	133.8	86.2	131
		12-08-66	129.5	90.5	
		12-30-66	133.0	87.0	700
		12-30-66	132.8	87.2	131
		1-25-67	132.0	88.0	700
		1-25-67	131.8	88.2	131
		2- -67	133.8	86.2	
		2-01-67	134.0	86.0	700
		3- -67	134.8	85.2	131
		3-01-67	135.0	85.0	700
		3-30-67	130.0	90.0	131
		4-01-67	135.0	85.0	700
		6-01-67	136.0	84.0	
		6-05-67	133.8	86.2	131
		9-14-67	133.8	86.2	
05S/06E-06N02S	225.0	12-08-66	133.1	91.9	131
		4-04-67	134.3	90.7	
		6-06-67	135.8	89.2	
		9-19-67	144.2(1)	80.8	
		9-19-67	137.5	87.5	
05S/06E-16A01S	182.0	11-10-66	120.0	62.0	700
		11-10-66	119.8	62.2	131
		12-09-66	117.4	64.6	
		12-30-66	119.0	63.0	700
		12-30-66	118.8	63.2	131
		1-25-67	119.0	63.0	700
		1-25-67	118.8	63.2	131
		2-14-67	119.0	63.0	700
		2-14-67	118.8	63.2	131
		3- -67	118.8	63.2	
		3-01-67	119.0	63.0	700
		3-30-67	117.3	64.7	131
		4-01-67	119.0	63.0	700
		6-01-67	118.0	64.0	
		6-06-67	118.7	63.3	131
05S/06E-16H01S	162.0	11-10-66	97.0	65.0	700
		11-10-66	97.0	65.0	131
		12-09-66	94.6	67.4	
		12-30-66	97.0	65.0	700
		12-30-66	97.0	65.0	131
		1-25-67	94.0	68.0	700
		1-25-67	94.0	68.0	131
		2-14-67	95.6	66.4	700
		2-14-67	95.6	66.4	131
		3- -67	95.0	67.0	
		3-01-67	95.0	67.0	700
		3-30-67	94.5	67.5	131
		4-01-67	95.0	67.0	700
		6-01-67	94.0	68.0	
		6-06-67	96.0	66.0	131
05S/06E-22Q01S	190.0	3-06-67	123.9	66.1	131
		5-05-67	125.2	64.8	
		6-07-67	125.8	64.2	
		8-31-67	126.3	63.7	
05S/06E-23L02S	142.0	11-10-66	97.0	45.0	700
		12-30-66	97.0	45.0	
		1-25-67	92.0	50.0	
		2-14-67	93.0	49.0	
		3-01-67	93.0	49.0	
		4-01-67	93.0	49.0	
		6-01-67	93.0	49.0	
05S/06E-23M01S	162.0	11-10-66	98.0	64.0	700
		12-30-66	98.0	64.0	
		1-25-67	94.0	68.0	
		2-14-67	94.0	68.0	
		3-01-67	94.0	68.0	
		4-01-67	94.0	68.0	
05S/06E-32G01S	0450.0	4-04-67	0373.9	0076.1	131
		6-21-67	0373.6	0076.4	
05S/06E-36L01S	53.0	12-01-66	75.6	-22.6	131
		4-03-67	75.2	-22.2	
		6-07-67	75.3	-22.3	

COACHELLA HYDRO SUBUNIT X-19.00

INDIO HYDRO SUBAREA X-19.07

STATE WELL NUMBER	GROUND SURFACE ELEVATION IN FEET	DATE	GROUND SURFACE TO WATER SURFACE IN FEET	WATER SURFACE ELEVATION IN FEET	AGENCY SUPPLYING DATA
05S/07E-04H01S	50.0	11-28-66	33.9	16.1	131
		2-09-67	34.0	16.0	
		5-31-67	38.6	11.4	
05S/07E-06B01S	92.9	11-28-66	54.6	38.3	131
		2-23-67	55.2	37.7	
		5-31-67	55.9	37.0	
		7-19-67	72.8	20.1	
		7-19-67	77.6(1)	15.3	
05S/07E-07J01S	105.0	6-16-67	120.6(1)	-15.6	131
		6-16-67	100.4	4.6	
05S/07E-09F01S	40.0	11-28-66	39.6	.4	131
		2-09-67	40.3	-.3	
		5-25-67	45.7	-5.7	
05S/07E-10E01S	28.0	11-30-66	32.2	-4.2	131
		2-09-67	35.6	-7.6	
		5-05-67	35.8	-7.8	
		8-30-67	36.1	-8.1	
05S/07E-13D01S	11.0	2-09-67	14.3	-3.3	131
		5-05-67	14.8	-3.8	
		8-31-67	20.0	-9.0	
05S/07E-14K01S	5.0	11-30-66	20.3	-15.3	131
		1-27-67	19.2	-14.2	
		5-25-67	21.5	-16.5	
05S/07E-16C01S	30.0	11-28-66	41.9	-11.9	131
		2-10-67	40.7	-10.7	
		5-25-67	42.9	-12.9	
05S/07E-18D01S	125.0	12-01-66	105.4	19.6	131
		2-23-67	104.6	20.4	
		5-26-67	105.9	19.1	
		7-18-67	111.6(1)	13.4	
		7-18-67	106.7	18.3	
05S/07E-36D01S	-021.0	2-03-67	0015.1	-036.1	131
		5-31-67	0021.8	-042.8	
05S/07E-36G01S	-032.0	10-27-66	0013.2	-050.8	131
		2-03-67	0012.3	-051.7	
		5-31-67	0014.7	-046.7	
05S/07E-36Q01S	-034.0	10-27-66	(1)		131
		11-22-66	0012.5	-055.5	
		2-03-67	0011.8	-056.2	
		6-02-67	0016.5	-051.5	
06S/07E-01P01S	-50.0	10-25-66	5.9	-55.9	131
		12-19-66	5.0	-55.0	
		12-28-66	5.3	-55.3	
		1-10-67	5.1	-55.1	
		1-24-67	5.7	-55.7	
		5-18-67	5.8	-55.8	
06S/07E-10G01S	-015.0	2-02-67	0017.1	-032.1	131
		5-04-67	0016.7	-031.7	
06S/07E-12E01S	-45.0	2-02-67	8.5	-53.5	131
		5-24-67	10.2	-55.2	
06S/07E-17R01S	-5.0	2-07-67	47.0	-52.0	131
		5-19-67	46.8	-51.8	
06S/07E-22B01S	-42.0	11-30-66	5.7	-47.7	131
		12-19-66	4.7	-46.7	
		1-10-67	4.8	-46.8	
		1-25-67	4.2	-46.2	
		5-04-67	4.1	-46.1	
		9-01-67	6.3	-48.3	
06S/08E-02D01S	9.0	10-31-66	116.1	-107.1	131
		11-21-66	88.5	-79.5	
		2-08-67	97.4	-88.4	
		5-23-67	103.3	-94.3	
06S/08E-19D01S	-085.0	2-07-67	-020.6	-064.4	131
		5-18-67	-018.1	-066.9	
06S/08E-19R01S	-105.0	2-01-67	-33.2	-71.8	131
		5-04-67	-33.1	-71.9	
06S/08E-32R01S	-140.0	12-02-66	-051.3	-088.7	131
		2-07-67	-051.5	-088.5	
		5-18-67	-050.7	-089.3	
06S/08E-36M01S	-155.0	1-27-67	-30.3	-124.7	131
		5-05-67	-25.7	-129.3	
		9-01-67	-23.3	-131.7	
07S/07E-03A01S	-72.0	10-19-66	16.8	-88.8	131
		2-03-67	15.2	-87.2	
		5-16-67	15.3	-87.3	

See page 117 for key to terms & abbreviations

TABLE C-1

GROUND WATER LEVELS AT WELLS

STATE WELL NUMBER	GROUND SURFACE ELEVATION IN FEET	DATE	GROUND SURFACE TO WATER SURFACE IN FEET	WATER SURFACE ELEVATION IN FEET	AGENCY SUPPLYING DATA
WHITEWATER HYDRO UNIT					
COACHELLA HYDRO SUBUNIT INDIO HYDRO SUBAREA				X-19.00	X-19.07
07S/08E-07R01S (CONT.)	-90.0	1-11-67	27.7	-117.7	131
		1-25-67	27.8	-117.8	
		5-04-67	27.5	-117.5	
		9-01-67	27.8	-117.8	
07S/08E-17A01S	-115.0	10-21-66	1.2	-116.2	131
		12-28-66	-.8	-114.2	
07S/08E-17A02S	-115.0	10-21-66	4.9	-119.9	131
		12-28-66	3.2	-118.2	
		1-26-67	4.1	-119.1	
		5-16-67	4.1	-119.1	
		9-18-67	5.0	-120.0	
07S/08E-18C01S	-73.0	10-21-66	40.2	-113.2	131
		12-28-66	39.6	-112.6	
		2-03-67	39.4	-112.4	
		5-16-67	39.5	-112.5	
07S/08E-18C02S	-74.0	10-21-66	39.7	-113.7	131
		12-28-66	39.0	-113.0	
		2-03-67	39.0	-113.0	
		5-16-67	39.1	-113.1	
07S/08E-34G01S	-89.0	1-19-67	35.8	-124.8	131
		5-15-67	35.7	-124.7	
		9-18-67	33.7	-122.7	
07S/08E-34K01S	-88.0	10-25-66	43.0	-131.0	131
		1-12-67	43.3	-131.3	
		5-19-67	43.6	-131.6	
		9-18-67	43.1	-131.1	
07S/08E-35K01S	-161.0	10-05-66	-31.9	-129.1	131
		12-14-66	-29.4	-131.6	
		12-22-66	-31.0	-130.0	
		1-26-67	-31.1	-129.9	
		5-23-67	-30.7	-130.3	
		9-18-67	-33.0	-128.0	
07S/09E-13N01S	-101.0	2-02-67	33.2	-134.2	131
		5-17-67	34.4	-135.4	
		8-30-67	33.3	-134.3	
07S/09E-30M01S	-213.0	1-31-67	-39.1	-173.9	131
		5-22-67	-38.9	-174.1	
07S/10E-27A01S	34.0	10-11-66	53.7	-19.7	131
		2-03-67	53.7	-19.7	
		5-18-67	53.7	-19.7	
		8-29-67	53.5	-19.5	
08S/08E-03B01S	-94.7	10-20-66	35.7	-130.4	131
		2-02-67	35.0	-129.7	
		5-15-67	36.1	-130.8	
08S/08E-11B01S	-150.0	10-20-66	-8.3	-141.7	131
		12-14-66	-4.3	-145.7	
		12-30-66	-8.4	-141.6	
		1-26-67	-9.2	-140.8	
		5-22-67	-8.9	-141.1	
08S/08E-24A01S	-154.0	10-20-66	1.0	-155.0	131
		1-12-67	.5	-154.5	
		1-23-67	-.4	-153.6	
		5-15-67	.9	-154.9	
08S/08E-24L01S	-110.0	1-12-67	42.2	-152.2	131
		5-04-67	42.9	-152.9	
		8-31-67	43.2	-153.2	
08S/09E-33N01S	-134.0	1-12-67	35.3	-169.3	131
		5-18-67	35.3	-169.3	

STATE WELL NUMBER	GROUND SURFACE ELEVATION IN FEET	DATE	GROUND SURFACE TO WATER SURFACE IN FEET	WATER SURFACE ELEVATION IN FEET	AGENCY SUPPLYING DATA
X-19.00					

See page 117 for key to terms & abbreviations

TABLE C-1

GROUND WATER LEVELS AT WELLS

STATE WELL NUMBER	GROUND SURFACE ELEVATION IN FEET	DATE	GROUND SURFACE TO WATER SURFACE IN FEET	WATER SURFACE ELEVATION IN FEET	AGENCY SUPPLYING DATA
ANZA BORREGO HYDRO UNIT					
BORREGO HYDRO SUBUNIT				X-22.A0	
BORREGO HYDRO SUBAREA					X-22.A3
10S/06E-08B01S	760.0	10-26-66	278.9	481.1	010
		3-23-67	278.6	481.4	
10S/06E-21A01S	640.0	10-26-66	169.3	470.7	010
		1-13-67	168.0	472.0	
		2-13-67	167.6	472.4	
		3-07-67	167.9	472.1	
		3-23-67	167.5	472.5	
10S/06E-29N01S	595.0	10-26-66	123.6	471.4	010
		3-23-67	123.3	471.7	
10S/06E-35N01S	520.0	10-26-66	62.3	457.7	010
		1-13-67	44.0	476.0	
		3-23-67	54.8(4)	465.2	
10S/06E-36Q01S	525.0	10-26-66	63.1	461.9	010
		1-13-67	61.9	463.1	
		3-23-67	61.6	463.4	
10S/07E-19M01S	599.0	10-26-66	97.1	501.9	010
		3-23-67	97.6	501.4	
11S/06E-05P01S	600.0	10-26-66	141.4	458.6	010
		3-23-67	141.6	458.4	
11S/06E-10N01S	522.0	10-26-66	68.6	453.4	010
		3-23-67	66.7	455.3	
11S/06E-11D02S	500.0	10-27-66	33.8	466.2	010
		1-13-67	32.8	467.2	
		3-23-67	32.7	467.3	
11S/06E-11M01S	487.0	10-27-66	26.0	461.0	010
		3-23-67	24.7	462.3	
11S/06E-22A01S	540.0	10-26-66	63.1	476.9	010
		1-13-67	63.0	477.0	
		3-23-67	62.9	477.1	
11S/07E-20P01S	595.0	10-26-66	71.0	524.0	010
		3-23-67	71.1	523.9	

STATE WELL NUMBER	GROUND SURFACE ELEVATION IN FEET	DATE	GROUND SURFACE TO WATER SURFACE IN FEET	WATER SURFACE ELEVATION IN FEET	AGENCY SUPPLYING DATA
X-22.00					
OCOTILLO-LR S FELIPE HYDR SUBUNIT				X-22.80	
12S/08E-22E01S	110.0	10-26-66	108.9	1.1	010
		3-23-67	107.7	2.3	
12S/09E-22A02S	-010.0	10-26-66	0115.0(1)	-125.0	010
		3-23-67	0115.9(1)	-125.9	
12S/09E-23D01S	-015.0	10-26-66	0109.6(2)	-124.6	010
		3-23-67	0111.3(2)	-126.3	

See page 117 for key to terms & abbreviations

TABLE C-I

GROUND WATER LEVELS AT WELLS

STATE WELL NUMBER	GROUND SURFACE ELEVATION IN FEET	DATE	GROUND SURFACE TO WATER SURFACE IN FEET	WATER SURFACE ELEVATION IN FEET	AGENCY SUPPLY-ING DATA
ANZA BORREGO HYDRO UNIT					
SAN FELIPE HYDRO SUBUNIT			X-22.00		
12S/04E-24K01S	2440.0	10-27-66	36.3	2403.7	010
		3-23-67	35.7	2404.3	
12S/05E-34J01S	2280.0	10-27-66	63.2	2216.8	010
		3-23-67	63.3	2216.7	

STATE WELL NUMBER	GROUND SURFACE ELEVATION IN FEET	DATE	GROUND SURFACE TO WATER SURFACE IN FEET	WATER SURFACE ELEVATION IN FEET	AGENCY SUPPLYING DATA
X-22.00					

See page 117 for key to terms & abbreviations

TABLE C-1

GROUND WATER LEVELS AT WELLS

STATE WELL NUMBER	GROUND SURFACE ELEVATION IN FEET	DATE	GROUND SURFACE TO WATER SURFACE IN FEET	WATER SURFACE ELEVATION IN FEET	AGENCY SUPPLY-ING DATA
EAST SALTON SEA HYDRO UNIT					
075/10E-35G015	-66.0	10-11-66	86.4	-152.4	131
		2-03-67	87.2	-153.2	
		5-17-67	87.7	-153.7	
		8-29-67	88.5	-154.5	

STATE WELL NUMBER	GROUND SURFACE ELEVATION IN FEET	DATE	GROUND SURFACE TO WATER SURFACE IN FEET	WATER SURFACE ELEVATION IN FEET	AGENCY SUPPLYING DATA
X-25.00					

See page 117 for key to terms & abbreviations

TABLE C-I

GROUND WATER LEVELS AT WELLS

SANTA ANA RIVER HYDRO UNIT Y-01.00

LOWER SANTA ANA RIV HYDRO SUBUNIT Y-01.A0
EAST COASTAL PLAIN HYDRO SUBAREA Y-01.A1

STATE WELL NUMBER	GROUND SURFACE ELEVATION IN FEET	DATE	GROUND SURFACE TO WATER SURFACE IN FEET	WATER SURFACE ELEVATION IN FEET	AGENCY SUPPLYING DATA
04S/09W-03M01S	300.3	10-21-66	59.9(3)	240.4	102
		11-22-66	54.8	245.5	
		12-21-66	53.8(3)	246.5	
		1-30-67	53.6	246.7	
		2-21-67	54.0	246.3	
		3-24-67	55.2	245.1	
		4-20-67	56.0	244.3	
		5-15-67	57.9	242.4	
		6-26-67	59.8	240.5	
		7-17-67	59.2	241.1	
		8-14-67	62.2	238.1	
		9-14-67	63.5	236.8	
04S/09W-04G01S	256.4	10-04-66	37.9	218.5	742
		11-16-66	26.3	230.1	
		12-16-66	25.7	230.7	
		3-07-67	26.9	229.5	
04S/09W-07H01S	204.9	10-05-66	118.4	86.5	102
		10-19-66	108.0	96.9	
		10-26-66	117.0	87.9	
		11-16-66	111.6	93.3	
		11-23-66	112.5	92.4	
		11-30-66	114.0	90.9	
		12-21-66	104.4	100.5	
		12-28-66	102.1	102.8	
		1-04-67	103.2	101.7	
		1-11-67	102.7	102.2	
		1-18-67	99.9	105.0	
		2-01-67	95.8	109.1	
		2-08-67	96.3	108.6	
		2-15-67	96.5	108.4	
		2-23-67	97.7	107.2	
		3-01-67	92.1	112.8	
		3-08-67	90.5	114.4	
		3-14-67	93.1	111.8	
		3-22-67	94.4	110.5	
		3-29-67	93.6	111.3	
		4-05-67	92.2	112.7	
		4-12-67	89.8	115.1	
		4-26-67	86.7	118.2	
		5-03-67	89.6	115.3	
		5-10-67	92.5	112.4	
		5-17-67	95.1	109.8	
		5-24-67	97.1	107.8	
		5-31-67	97.4	107.5	
		6-07-67	97.1	107.8	
		6-14-67	102.0	102.9	
		6-21-67	100.3	104.6	
		7-12-67	102.1	102.8	
		7-19-67	102.7	102.2	
		7-26-67	107.3	97.6	
		8-16-67	107.7	97.2	
		8-23-67	116.8	88.1	
		9-06-67	120.3	84.6	
		9-29-67	124.7	80.2	
04S/09W-07Q01S	203.8	10-10-66	123.7	80.1	715
		10-17-66	110.0	93.8	
		10-24-66	106.5	97.3	
		10-31-66	108.5	95.3	
		11-07-66	109.2	94.6	
		11-14-66	108.3	95.5	
		11-21-66	110.9	92.9	
		11-28-66	112.5	91.3	
		12-12-66	104.5	99.3	
		12-19-66	89.8	114.0	
		1-03-67	90.0	113.8	
		1-09-67	96.8	107.0	
		1-16-67	102.1	101.7	
		1-23-67	102.4	101.4	
		1-30-67	94.7	109.1	
		2-06-67	98.5	105.3	
		2-13-67	102.6	101.2	
		2-20-67	102.0	101.8	
		2-27-67	98.0	105.8	
		3-06-67	93.8	110.0	
		3-13-67	94.2	109.6	
		3-20-67	98.1	105.7	
		3-27-67	100.7	103.1	
		4-03-67	98.6	105.2	
		4-10-67	92.2	111.6	
		4-17-67	85.5	118.3	
		4-24-67	81.2	122.6	
		5-01-67	86.1	117.7	
		5-08-67	93.4	110.4	
		5-15-67	98.7	105.1	
		5-22-67	103.0	100.8	
		5-29-67	105.7	98.1	
		6-05-67	108.4	95.4	
		6-12-67	110.5	93.3	
		6-19-67	110.2	93.6	
		6-26-67	105.2	98.6	
		7-03-67	106.4	97.4	
		7-10-67	109.3	94.5	
		7-17-67	112.1	91.7	
		7-24-67	115.7	88.1	

LOWER SANTA ANA RIV HYDRO SUBUNIT Y-01.A0
EAST COASTAL PLAIN HYDRO SUBAREA Y-01.A1

STATE WELL NUMBER	GROUND SURFACE ELEVATION IN FEET	DATE	GROUND SURFACE TO WATER SURFACE IN FEET	WATER SURFACE ELEVATION IN FEET	AGENCY SUPPLYING DATA
04S/09W-07Q01S (CONT.)	203.8	7-31-67	118.5	85.3	715
		8-07-67	121.3	82.5	
		8-14-67	124.2	79.6	
		8-21-67	127.1	76.7	
		8-29-67	128.2	75.6	
		9-05-67	129.0	74.8	
		9-11-67	129.8	74.0	
		9-19-67	131.0	72.8	
		9-26-67	132.1	71.7	
04S/09W-07Q03S	202.0	10-10-66	131.2	70.8	715
		10-17-66	124.0	78.0	
		10-24-66	122.1	79.9	
		10-31-66	122.6	79.4	
		11-07-66	122.1	79.9	
		11-14-66	121.2	80.8	
		11-21-66	122.4	79.6	
		11-28-66	123.0	79.0	
		12-12-66	117.6	84.4	
		12-19-66	110.0	92.0	
		1-03-67	108.5	93.5	
		1-09-67	112.0	90.0	
		1-16-67	114.5	87.5	
		1-23-67	113.7	88.3	
		1-30-67	109.8	92.2	
		2-06-67	111.6	90.4	
		2-13-67	113.7	88.3	
		2-20-67	112.6	89.4	
		2-27-67	111.0	91.0	
		3-06-67	108.4	93.6	
		3-13-67	107.1	94.9	
		3-20-67	109.0	93.0	
		3-27-67	111.1	90.9	
		4-03-67	109.7	92.3	
		4-10-67	105.5	96.5	
		4-17-67	101.7	100.3	
		4-24-67	99.0	103.0	
		5-01-67	99.1	102.9	
		5-08-67	105.7	96.3	
		5-15-67	108.9	93.1	
		5-22-67	111.5	90.5	
		5-29-67	112.0	90.0	
		6-05-67	114.1	87.9	
		6-12-67	115.2	86.8	
		6-19-67	114.9	87.1	
		6-26-67	112.8	89.2	
		7-03-67	113.7	88.3	
		7-10-67	115.6	86.4	
		7-17-67	117.6	84.4	
		7-24-67	121.4	80.6	
		7-31-67	123.8	78.2	
		8-07-67	125.5	76.5	
		8-14-67	127.6	74.4	
		8-21-67	129.9	72.1	
		8-29-67	137.4	64.6	
		9-05-67	130.9	71.1	
		9-11-67	131.9	70.1	
		9-19-67	132.9	69.1	
		9-26-67	133.5	68.5	
04S/09W-07Q04S	205.0	10-10-66	115.8	89.2	715
		10-17-66	105.5	99.5	
		10-24-66	103.3	101.7	
		10-31-66	102.2	102.8	
		11-07-66	102.3	102.7	
		11-14-66	105.5	99.5	
		11-28-66	107.7	97.3	
		12-12-66	102.5	102.5	
		12-19-66	94.8	110.2	
		1-03-67	96.0	109.0	
		1-09-67	95.4	109.6	
		1-16-67	99.0	106.0	
		1-23-67	97.8	107.2	
		1-30-67	91.5	113.5	
		2-06-67	93.8	111.2	
		2-13-67	95.2	109.8	
		2-20-67	92.0	113.0	
		2-27-67	88.3	116.7	
		3-06-67	85.0	120.0	
		3-13-67	88.7	116.3	
		3-20-67	91.7	113.3	
		3-27-67	91.6	113.4	
		4-03-67	89.6	115.4	
		4-10-67	86.0	119.0	
		4-17-67	82.4	122.6	
		4-24-67	80.4	124.6	
		5-01-67	85.2	119.8	
		5-08-67	90.4	114.6	
		5-15-67	94.2	110.8	
		5-22-67	97.2	107.8	
		5-29-67	99.5	105.5	
		6-05-67	102.3	102.7	
		6-12-67	103.8	101.2	
		6-19-67	97.7	107.3	
		6-26-67	92.3	112.7	
		7-03-67	98.0	107.0	
		7-10-67	101.7	103.3	
		7-17-67	105.0	100.0	

See page 117 for key to terms & abbreviations

TABLE C-I

GROUND WATER LEVELS AT WELLS

SANTA ANA RIVER HYDRO UNIT Y-01.00

LOWER SANTA ANA RIV HYDRO SUBUNIT Y-01.A0
EAST COASTAL PLAIN HYDRO SUBAREA Y-01.A1

STATE WELL NUMBER	GROUND SURFACE ELEVATION IN FEET	DATE	GROUND SURFACE TO WATER SURFACE IN FEET	WATER SURFACE ELEVATION IN FEET	AGENCY SUPPLYING DATA
04S/09W-07Q04S	205.0	7-24-67	108.7	96.3	715
(CONT.)		7-31-67	111.4	93.6	
		8-07-67	114.0	91.0	
		8-14-67	123.2	81.8	
		8-21-67	125.7	79.3	
		8-29-67	121.1	83.9	
		9-05-67	122.0	83.0	
		9-11-67	123.7	81.3	
		9-19-67	125.0	80.0	
		9-26-67	126.2	78.8	
04S/09W-07Q05S	205.0	10-10-66	113.9	91.1	715
		10-17-66	102.9	102.1	
		10-24-66	100.8	104.2	
		10-31-66	100.6	104.4	
		11-07-66	101.2	103.8	
		11-14-66	103.2	101.8	
		11-21-66	105.7	99.3	
		11-28-66	106.2	98.8	
		12-12-66	99.4	105.6	
		12-19-66	90.3	114.7	
		1-03-67	92.7	112.3	
		1-09-67	97.5	107.5	
		1-16-67	101.4	103.6	
		1-23-67	100.1	104.9	
		1-30-67	93.1	111.9	
		2-06-67	96.4	108.6	
		2-13-67	98.6	106.4	
		2-20-67	95.8	109.2	
		2-27-67	91.7	113.3	
		3-06-67	88.5	116.5	
		3-13-67	91.7	113.3	
		3-20-67	94.8	110.2	
		3-27-67	95.4	109.6	
		4-03-67	93.0	112.0	
		4-10-67	88.8	116.2	
		4-17-67	84.3	120.7	
		4-24-67	82.1	122.9	
		5-01-67	86.9	118.1	
		5-08-67	93.0	112.0	
		5-15-67	96.4	108.6	
		5-22-67	100.6	104.4	
		5-29-67	102.7	102.3	
		6-05-67	105.4	99.6	
		6-12-67	107.1	97.9	
		6-19-67	102.1	102.9	
		6-26-67	96.5	108.5	
		7-03-67	101.6	103.4	
		7-10-67	105.1	99.9	
		7-17-67	108.2	96.8	
		7-24-67	111.7	93.3	
		7-31-67	114.5	90.5	
		8-07-67	117.3	87.7	
		8-14-67	159.7(1)	45.3	
		8-22-67	162.2(1)	42.8	
		8-29-67	124.8	80.2	
		9-05-67	125.3	79.7	
		9-11-67	126.8	78.2	
		9-19-67	127.8	77.2	
		9-26-67	128.9	76.1	
04S/09W-17Q01S	231.0	10-21-66	162.9	68.1	102
		11-22-66	162.1	68.9	
		12-21-66	159.0	72.0	
		1-30-67	154.8	76.2	
		2-21-67	153.9	77.1	
		3-24-67	151.6	79.4	
		4-20-67	149.5	81.5	
		5-15-67	148.1	82.9	
		6-26-67	148.9	82.1	
		7-18-67	150.9	80.1	
		8-14-67	153.7	77.3	
		9-14-67	159.9	71.1	
04S/09W-18C01S	197.0	10-10-66	126.1	70.9	715
		10-17-66	119.7	77.3	
		10-24-66	118.2	78.8	
		10-31-66	118.6	78.4	
		11-07-66	117.9	79.1	
		11-14-66	117.0	80.0	
		11-21-66	117.9	79.1	
		11-28-66	117.0	80.0	
		12-12-66	113.7	83.3	
		12-19-66	107.0	90.0	
		1-03-67	105.5	91.5	
		1-09-67	108.9	88.1	
		1-16-67	111.4	85.6	
		1-23-67	109.8	87.2	
		1-30-67	106.6	90.4	
		2-06-67	107.6	89.4	
		2-13-67	109.0	88.0	
		2-20-67	108.2	88.8	
		2-27-67	107.4	89.6	
		3-06-67	104.8	92.2	
		3-13-67	103.9	93.1	
		3-20-67	105.4	91.6	
		3-27-67	106.7	90.3	
		4-03-67	105.6	91.4	

LOWER SANTA ANA RIV HYDRO SUBUNIT Y-01.A0
EAST COASTAL PLAIN HYDRO SUBAREA Y-01.A1

STATE WELL NUMBER	GROUND SURFACE ELEVATION IN FEET	DATE	GROUND SURFACE TO WATER SURFACE IN FEET	WATER SURFACE ELEVATION IN FEET	AGENCY SUPPLYING DATA
04S/09W-18C01S	197.0	4-10-67	102.6	94.4	715
(CONT.)		4-17-67	99.0	98.0	
		4-24-67	96.5	100.5	
		5-01-67	98.4	98.6	
		5-08-67	103.3	93.7	
		5-15-67	105.4	91.6	
		5-22-67	107.9	89.1	
		5-29-67	108.5	88.5	
		6-05-67	110.4	86.6	
		6-12-67	111.4	85.6	
		6-19-67	110.7	86.3	
		6-26-67	110.3	86.7	
		7-03-67	109.9	87.1	
		7-10-67	111.6	85.4	
		7-17-67	113.6	83.4	
		7-24-67	117.2	79.8	
		7-31-67	119.0	78.0	
		8-07-67	120.4	76.6	
		8-14-67	122.3	74.7	
		8-21-67	125.8	71.2	
		8-29-67	126.9	70.1	
		9-05-67	127.2	69.8	
		9-11-67	127.7	69.3	
		9-19-67	129.3	67.7	
		9-26-67	129.9	67.1	
04S/09W-18C02S	201.0	10-10-66	127.2	73.8	715
		10-17-66	120.0	81.0	
		10-24-66	118.5	82.5	
		10-31-66	118.8	82.2	
		11-07-66	118.3	82.7	
		11-14-66	117.8	83.2	
		11-21-66	119.7	81.3	
		11-28-66	119.2	81.8	
		12-12-66	113.8	87.2	
		12-19-66	106.3	94.7	
		1-03-67	105.9	95.1	
		1-09-67	109.5	91.5	
		1-16-67	111.7	89.3	
		1-23-67	110.8	90.2	
		1-30-67	106.4	94.6	
		2-06-67	108.4	92.6	
		2-13-67	110.0	91.0	
		2-20-67	109.3	91.7	
		2-27-67	107.8	93.2	
		3-06-67	104.8	96.2	
		3-13-67	104.0	97.0	
		3-20-67	105.9	95.1	
		3-27-67	107.7	93.3	
		4-04-67	106.3	94.7	
		4-10-67	102.1	98.9	
		4-17-67	98.6	102.4	
		4-24-67	96.0	105.0	
		5-01-67	98.3	102.7	
		5-08-67	103.1	97.9	
		5-15-67	106.2	94.8	
		5-22-67	108.7	92.3	
		5-29-67	109.1	91.9	
		6-05-67	111.3	89.7	
		6-12-67	112.2	88.8	
		6-19-67	111.5	89.5	
		6-26-67	109.7	91.3	
		7-03-67	110.5	90.5	
		7-10-67	112.8	88.2	
		7-17-67	114.7	86.3	
		7-24-67	118.3	82.7	
		7-31-67	120.5	80.5	
		8-07-67	122.6	78.4	
		8-14-67	124.7	76.3	
		8-21-67	127.0	74.0	
		8-29-67	128.3	72.7	
		9-05-67	128.3	72.7	
		9-11-67	129.4	71.6	
		9-19-67	130.2	70.8	
		9-26-67	131.2	69.8	
04S/09W-18F01S	195.0	10-10-66	124.3	70.7	715
		10-17-66	118.7	76.3	
		10-24-66	117.3	77.7	
		10-31-66	117.7	77.3	
		11-07-66	116.5	78.5	
		11-14-66	115.7	79.3	
		11-21-66	116.9	78.1	
		11-28-66	116.6	78.4	
		12-12-66	112.3	82.7	
		12-19-66	106.6	88.4	
		1-03-67	104.9	90.1	
		1-09-67	107.5	87.5	
		1-16-67	109.3	85.7	
		1-23-67	108.0	87.0	
		1-30-67	105.1	89.9	
		2-06-67	106.2	88.8	
		2-13-67	107.2	87.8	
		2-20-67	106.7	88.3	
		2-27-67	105.8	89.2	
		3-06-67	103.8	91.2	
		3-13-67	103.0	92.0	
		3-20-67	104.2	90.8	

See page 117 for key to terms & abbreviations

TABLE C-I

GROUND WATER LEVELS AT WELLS

SANTA ANA RIVER HYDRO UNIT Y-01.00

LOWER SANTA ANA RIV HYDRO SUBUNIT Y-01.A0

EAST COASTAL PLAIN HYDRO SUBAREA Y-01.A1

STATE WELL NUMBER	GROUND SURFACE ELEVATION IN FEET	DATE	GROUND SURFACE TO WATER SURFACE IN FEET	WATER SURFACE ELEVATION IN FEET	AGENCY SUPPLYING DATA
04S/09W-18F01S (CONT.)	195.0	3-27-67	105.2	89.8	715
		4-03-67	104.0	91.0	
		4-10-67	101.5	93.5	
		4-17-67	98.5	96.5	
		4-24-67	96.2	98.8	
		5-01-67	97.6	97.4	
		5-08-67	101.0	94.0	
		5-15-67	103.3	91.7	
		5-22-67	105.8	89.2	
		5-29-67	106.3	88.7	
		6-05-67	108.2	86.8	
		6-12-67	108.7	86.3	
		6-19-67	108.4	86.6	
		6-26-67	107.8	87.2	
		7-03-67	108.2	86.8	
		7-10-67	109.7	85.3	
		7-17-67	111.5	83.5	
		7-24-67	114.2	80.8	
		7-31-67	116.3	78.7	
		8-07-67	117.6	77.4	
		8-14-67	119.5	75.5	
		8-21-67	121.5	73.5	
		8-29-67	123.3	71.7	
		9-05-67	123.6	71.4	
		9-11-67	124.3	70.7	
		9-19-67	125.6	69.4	
		9-26-67	126.5	68.5	
04S/09W-18H01S	195.0	10-05-66	120.2	74.8	102
		10-12-66	122.1	72.9	
		10-19-66	117.8	77.2	
		10-26-66	123.4	71.6	
		11-02-66	124.7	70.3	
		11-16-66	116.5	78.5	
		11-23-66	116.5	78.5	
		11-30-66	120.2	74.8	
		12-21-66	113.1	81.9	
		12-28-66	109.3	85.7	
		1-04-67	107.9	87.1	
		1-11-67	108.4	86.6	
		1-18-67	109.0	86.0	
		2-01-67	106.2	88.8	
		2-08-67	106.1	88.9	
		2-15-67	107.6	87.4	
		2-23-67	108.3	86.7	
		3-01-67	109.2	85.8	
		3-08-67	104.9	90.1	
		3-15-67	104.4	90.6	
		3-22-67	105.1	89.9	
		3-29-67	104.8	90.2	
		4-05-67	103.0	92.0	
		4-12-67	101.6	93.4	
		4-26-67	97.2	97.8	
		5-03-67	97.1	97.9	
		5-10-67	98.3	96.7	
		5-17-67	107.6	87.4	
		5-24-67	101.0	94.0	
		5-31-67	99.8	95.2	
		6-07-67	99.6	95.4	
		6-14-67	104.3	90.7	
		6-21-67	102.7	92.3	
		6-28-67	102.4	92.6	
		7-05-67	106.4	88.6	
		7-12-67	107.1	87.9	
		7-19-67	109.2	85.8	
		7-26-67	108.7	86.3	
		8-02-67	107.9	87.1	
		8-08-67	108.8	86.2	
		8-16-67	108.2	86.8	
		8-23-67	111.8	83.2	
		8-30-67	113.2	81.8	
		9-06-67	113.5	81.5	
		9-23-67	115.0	80.0	
		9-29-67	124.0	71.0	
04S/09W-18Q01S	183.8	10-21-66	111.9	71.9	102
		11-22-66	108.1	75.7	
		12-21-66	106.9	76.9	
		1-30-67	102.2	81.6	
04S/09W-19D01S	177.7	10-21-66	112.0	65.7	102
		11-22-66	108.3	69.4	
		12-20-66	103.1	74.6	
		1-30-67	99.2	78.5	
		2-21-67	100.6	77.1	
		3-24-67	98.1	79.6	
		4-20-67	95.6	82.1	
		5-15-67	95.5	82.2	
		7-18-67	96.7	81.0	
		8-14-67	104.1	73.6	
		9-14-67	108.0	69.7	
04S/09W-19M01S	170.0	10-05-66	114.9	55.1	102
		10-12-66	112.9	57.1	
		10-19-66	111.8	58.2	
		10-26-66	110.8	59.2	
		11-02-66	111.8	58.2	
		11-16-66	110.0	60.0	

LOWER SANTA ANA RIV HYDRO SUBUNIT Y-01.A0

EAST COASTAL PLAIN HYDRO SUBAREA Y-01.A1

STATE WELL NUMBER	GROUND SURFACE ELEVATION IN FEET	DATE	GROUND SURFACE TO WATER SURFACE IN FEET	WATER SURFACE ELEVATION IN FEET	AGENCY SUPPLYING DATA
04S/09W-19M01S (CONT.)	170.0	11-23-66	108.8	61.2	102
		11-30-66	108.7	61.3	
		12-21-66	104.6	65.4	
		12-28-66	102.9	67.1	
		1-04-67	102.9	67.1	
		1-11-67	106.1	63.9	
		1-18-67	104.5	65.5	
		2-01-67	101.4	68.6	
		2-07-67	101.5	68.5	
		2-15-67	102.0	68.0	
		2-23-67	101.8	68.2	
		3-01-67	101.4	68.6	
		3-08-67	99.9	70.1	
		3-15-67	99.4	70.6	
		3-22-67	99.3	70.7	
		3-29-67	99.3	70.7	
		4-05-67	98.9	71.1	
		4-12-67	97.5	72.5	
		4-26-67	94.9	75.1	
		5-03-67	95.2	74.8	
		5-10-67	96.7	73.3	
		5-17-67	105.9	64.1	
		5-24-67	102.9	67.1	
		5-24-67	103.3	66.7	
		6-07-67	103.1	66.9	
		6-28-67	102.6	67.4	
		7-12-67	105.7	64.3	
		7-19-67	104.8	65.2	
		7-26-67	104.6	65.4	
		8-02-67	103.9	66.1	
		8-09-67	104.7	65.3	
		8-23-67	106.7	63.3	
04S/09W-22M01S	317.4	10-21-66	272.0(2)	45.4	102
		11-22-66	267.1(2)	50.3	
		12-20-66	271.1(2)	46.3	
		1-30-67	278.1	39.3	
		2-21-67	282.9	34.5	
		3-24-67	264.6	52.8	
		4-20-67	275.2	42.2	
		5-15-67	288.0(2)	29.4	
		6-26-67	299.0(2)	18.4	
		7-18-67	287.9(2)	29.5	
		8-14-67	292.5(2)	24.9	
		9-14-67	296.4(2)	21.0	
04S/09W-23A01S	409.0	10-21-66	49.6	359.4	102
		11-22-66	46.3	362.7	
		12-21-66	44.2	364.8	
		1-30-67	43.2(1)	365.8	
		2-21-67	44.6(1)	364.4	
		3-24-67	45.2(1)	363.8	
		4-20-67	45.0(1)	364.0	
		5-15-67	46.3(1)	362.7	
		6-26-67	47.4(1)	361.6	
		7-18-67	46.7(1)	362.3	
		8-14-67	53.5(1)	355.5	
		9-14-67	56.9(1)	352.1	
04S/09W-27D01S	300.0	10-21-66	260.4	39.6	102
		11-22-66	273.5	26.5	
		12-20-66	258.6	41.4	
		1-30-67	247.0	53.0	
		2-21-67	246.1	53.9	
		3-24-67	246.3	53.7	
		4-20-67	207.0	93.0	
		5-15-67	241.1	58.9	
		6-26-67	241.4	58.6	
		8-14-67	248.9	51.1	
		9-14-67	254.3	45.7	
04S/09W-28H02S	290.0	10-10-66	239.5	50.5	715
		10-17-66	242.0	48.0	
		10-24-66	242.5	47.5	
		10-31-66	242.5	47.5	
		11-07-66	239.8	50.2	
		11-14-66	239.7	50.3	
		11-28-66	239.1	50.9	
		12-12-66	237.7	52.3	
		12-19-66	235.8	54.2	
		1-03-67	233.9	56.1	
		1-09-67	233.7	56.3	
		1-16-67	233.2	56.8	
		1-23-67	230.8	59.2	
		1-31-67	231.6	58.4	
		2-06-67	230.6	59.4	
		2-13-67	230.4	59.6	
		2-20-67	229.5	60.5	
		2-27-67	229.3	60.7	
		3-06-67	228.8	61.2	
		3-13-67	227.2	62.8	
		3-20-67	228.3	61.7	
		3-27-67	227.6	62.4	
		4-03-67	227.5	62.5	
		4-10-67	227.3	62.7	
		4-17-67	226.7	63.3	
		4-24-67	224.9	65.1	
		5-08-67	225.2	64.8	

See page 117 for key to terms & abbreviations

TABLE C-1

GROUND WATER LEVELS AT WELLS

SANTA ANA RIVER HYDRO UNIT — Y-01.00

LOWER SANTA ANA RIV HYDRO SUBUNIT — Y-01.A0

EAST COASTAL PLAIN HYDRO SUBAREA — Y-01.A1

STATE WELL NUMBER	GROUND SURFACE ELEVATION IN FEET	DATE	GROUND SURFACE TO WATER SURFACE IN FEET	WATER SURFACE ELEVATION IN FEET	AGENCY SUPPLYING DATA
04S/09W-28H02S (CONT.)	290.0	5-15-67	225.3	64.7	715
		5-22-67	226.3	63.7	
		5-29-67	226.5	63.5	
		6-05-67	226.5	63.5	
		6-12-67	226.2	63.8	
		6-19-67	226.4	63.6	
		6-26-67	227.4	62.6	
		7-03-67	227.8	62.2	
		7-10-67	228.3	61.7	
		7-17-67	228.8	61.2	
		7-24-67	229.7	60.3	
		7-31-67	229.0	61.0	
		8-01-67	237.1(1)	52.9	
		8-07-67	230.8	59.2	
		8-14-67	231.8	58.2	
		8-22-67	239.5(1)	50.5	
		8-29-67	234.4	55.6	
		9-05-67	235.0	55.0	
		9-11-67	234.7	55.3	
		9-19-67	235.5	54.5	
		9-26-67	235.8	54.2	
04S/09W-28R01S	262.1	10-21-66	229.8	32.3	102
		11-22-66	220.4	41.7	
		12-21-66	218.3	43.8	
		1-30-67	219.5	42.6	
		2-21-67	227.8(2)	34.3	
		4-20-67	203.4	58.7	
04S/09W-30D02S	161.5	10-05-66	104.8	56.7	102
		10-12-66	104.1	57.4	
		10-19-66	104.2	57.3	
		10-26-66	103.5	58.0	
		11-02-66	104.3	57.2	
		11-16-66	101.7	59.8	
		11-23-66	102.1	59.4	
		11-30-66	101.9	59.6	
		12-21-66	98.9	62.6	
		12-28-66	97.1	64.4	
		1-04-67	97.2	64.3	
		1-11-67	97.2	64.3	
		1-18-67	96.6	64.9	
		2-01-67	95.3	66.2	
		2-07-67	94.8	66.7	
		2-15-67	94.7	66.8	
		2-23-67	94.9	66.6	
		3-01-67	95.2	66.3	
		3-08-67	94.4	67.1	
		3-15-67	93.9	67.6	
		3-22-67	93.6	67.9	
		3-29-67	93.6	67.9	
		4-05-67	93.2	68.3	
		4-12-67	92.1	69.4	
		4-26-67	90.2	71.3	
		5-03-67	90.1	71.4	
		5-10-67	90.9	70.6	
		5-17-67	92.1	69.4	
		5-24-67	93.2	68.3	
		5-31-67	94.4	67.1	
		6-07-67	93.6	67.9	
		6-14-67	94.4	67.1	
		6-21-67	94.7	66.8	
		6-28-67	93.9	67.6	
		7-05-67	93.0	68.5	
		7-12-67	93.6	67.9	
		7-19-67	93.8	67.7	
		7-26-67	94.1	67.4	
		8-02-67	93.3	68.2	
		8-09-67	94.0	67.5	
		8-16-67	94.8	66.7	
		8-23-67	98.0	63.5	
		8-30-67	100.2	61.3	
		9-06-67	100.0	61.5	
04S/09W-31B01S	178.0	11-22-66	126.6	51.4	102
		12-21-66	122.6	55.4	
		1-30-67	119.0	59.0	
		3-24-67	118.0	60.0	
		4-20-67	114.7	63.3	
		5-15-67	115.7	62.3	
		6-26-67	116.9	61.1	
04S/09W-32K01S	200.0	10-10-66	173.1	26.9	715
		10-17-66	176.1	23.9	
		10-24-66	176.5	23.5	
		10-31-66	176.4	23.6	
		11-07-66	172.9	27.1	
		11-14-66	168.6	31.4	
		11-21-66	167.8	32.2	
		11-28-66	167.0	33.0	
		12-12-66	164.9	35.1	
		12-19-66	163.9	36.1	
		1-03-67	164.1	35.9	
		1-09-67	164.2	35.8	
		1-16-67	162.5	37.5	
		1-23-67	161.1	38.9	
		1-30-67	160.4	39.6	
		2-06-67	161.6	38.4	

LOWER SANTA ANA RIV HYDRO SUBUNIT — Y-01.A0

EAST COASTAL PLAIN HYDRO SUBAREA — Y-01.A1

STATE WELL NUMBER	GROUND SURFACE ELEVATION IN FEET	DATE	GROUND SURFACE TO WATER SURFACE IN FEET	WATER SURFACE ELEVATION IN FEET	AGENCY SUPPLYING DATA
04S/09W-32K01S (CONT.)	200.0	2-13-67	162.2	37.8	715
		2-20-67	162.0	38.0	
		2-27-67	162.6	37.4	
		3-06-67	160.3	39.7	
		3-13-67	158.5	41.5	
		3-20-67	160.0	40.0	
		3-27-67	158.5	41.5	
		4-03-67	156.8	43.2	
		4-10-67	158.9	41.1	
		4-17-67	157.3	42.7	
		4-24-67	154.9	45.1	
		5-01-67	155.4	44.6	
		5-08-67	158.4	41.6	
		5-15-67	159.7	40.3	
		5-22-67	161.5	38.5	
		5-29-67	158.1	41.9	
		6-05-67	160.4	39.6	
		6-12-67	158.9	41.1	
		6-19-67	158.5	41.5	
		6-26-67	162.0	38.0	
		7-03-67	162.7	37.3	
		7-10-67	164.5	35.5	
		7-17-67	166.4	33.6	
		7-24-67	167.5	32.5	
		7-31-67	167.4	32.6	
		8-07-67	168.0	32.0	
		8-14-67	169.3	30.7	
		8-21-67	170.6	29.4	
		8-29-67	173.1	26.9	
		9-05-67	171.0	29.0	
		9-11-67	171.7	28.3	
		9-19-67	172.0	28.0	
		9-26-67	171.4	28.6	
04S/09W-33M01S	226.0	10-21-66	200.4	25.6	102
		11-22-66	191.8	34.2	
		12-21-66	189.9	36.1	
		1-30-67	177.6	48.4	
		2-21-67	185.8	40.2	
		3-24-67	183.7	42.3	
		4-20-67	178.8	47.2	
		5-15-67	183.9	42.1	
		6-26-67	187.0	39.0	
		7-18-67	187.4	38.6	
		8-14-67	197.0	29.0	
		9-14-67	200.4	25.6	
04S/10W-11D02S	171.0	10-31-66	109.0	62.0	210
		11-30-66	105.3	65.7	
		12-30-66	96.0	75.0	
		1-31-67	96.5	74.5	
		2-28-67	97.5	73.5	
		4-03-67	94.5	76.5	
		5-01-67	90.9	80.1	
		5-31-67	89.8	81.2	
		6-30-67	93.8	77.2	
		7-31-67	98.3	72.7	
		8-31-67	105.7	65.3	
		9-29-67	107.9	63.1	
04S/10W-12A01S	200.0	10-10-66	113.7	86.3	102
		11-01-66	107.4	92.6	
		12-01-66	103.8	96.2	
		1-04-67	96.5	103.5	
		2-06-67	95.3	104.7	
		3-01-67	93.3	106.7	
		4-07-67	91.1	108.9	
		5-04-67	87.8	112.2	
		6-06-67	95.3	104.7	
		7-03-67	94.2	105.8	
		8-01-67	102.8	97.2	
		9-05-67	113.0	87.0	
04S/10W-12C01S	197.7	10-31-66	108.3	89.4	210
		11-30-66	97.3	100.4	
		12-30-66	92.0	105.7	
		1-31-67	91.3	106.4	
		2-28-67	92.8	104.9	
		4-03-67	90.7	107.0	
		5-01-67	87.3	110.4	
		5-31-67	93.3	104.4	
		6-30-67	98.8	98.9	
		7-31-67	105.5	92.2	
		8-31-67	108.5	89.2	
		9-29-67	109.6	88.1	
04S/10W-12J02S	199.0	11-01-66	112.5	86.5	102
		12-01-66	111.7	87.3	
		1-04-67	91.0	108.0	
		2-06-67	91.2	107.8	
		3-01-67	92.4	106.6	
		4-07-67	91.6	107.4	
		5-04-67	102.5	96.5	
		6-06-67	90.1	108.9	
		7-03-67	95.3	103.7	
		8-01-67	99.5	99.5	
		9-05-67	110.0	89.0	

See page 117 for key to terms & abbreviations

TABLE C-I

GROUND WATER LEVELS AT WELLS

SANTA ANA RIVER HYDRO UNIT Y-01.00

LOWER SANTA ANA RIV HYDRO SUBUNIT Y-01.A0

EAST COASTAL PLAIN HYDRO SUBAREA Y-01.A1

STATE WELL NUMBER	GROUND SURFACE ELEVATION IN FEET	DATE	GROUND SURFACE TO WATER SURFACE IN FEET	WATER SURFACE ELEVATION IN FEET	AGENCY SUPPLYING DATA
04S/10W-13G01S	187.8	12-01-66	115.2	72.6	102
		1-04-67	104.4	83.4	
		2-06-67	104.3	83.5	
		3-01-67	103.4	84.4	
		4-07-67	101.4	86.4	
		5-04-67	96.5	91.3	
		6-06-67	103.1	84.7	
		7-03-67	104.2	83.6	
		8-01-67	108.4	79.4	
04S/10W-14D02S	166.4	10-31-66	104.1	62.3	210
		11-30-66	100.7	65.7	
		12-30-66	98.5	67.9	
		1-31-67	98.5	67.9	
		2-28-67	99.5	66.9	
		4-03-67	98.9	67.5	
		5-01-67	92.5	73.9	
		5-31-67	96.3	70.1	
		6-30-67	101.3	65.1	
		7-31-67	106.7	59.7	
		8-31-67	111.4	55.0	
		9-30-67	113.6	52.8	
04S/10W-14H01S	173.2	10-10-66	110.9	62.3	102
		11-01-66	105.4	67.8	
		12-01-66	99.3	73.9	
		1-04-67	92.1	81.1	
		2-06-67	90.6	82.6	
		3-01-67	91.0	82.2	
		4-06-67	87.1	86.1	
		5-04-67	83.2	90.0	
		6-06-67	90.2	83.0	
		7-03-67	92.0	81.2	
		8-01-67	99.0	74.2	
		9-05-67	103.4	69.8	
04S/10W-14H02S	173.4	10-31-66	117.8	55.6	210
		11-30-66	112.2	61.2	
		12-30-66	94.5	78.9	
		1-31-67	107.5	65.9	
		2-28-67	98.3	75.1	
		4-03-67	96.2	77.2	
		5-01-67	90.2	83.2	
		5-31-67	94.5	78.9	
		6-30-67	103.8	69.6	
		7-31-67	109.7	63.7	
		8-31-67	113.2	60.2	
		9-29-67	116.8	56.6	
04S/10W-14M01S	163.1	10-31-66	103.3	59.8	210
		11-30-66	98.2	64.9	
		12-30-66	87.2	75.9	
		1-31-67	90.0	73.1	
		2-28-67	90.9	72.2	
		4-03-67	87.7	75.4	
		5-01-67	81.5	81.6	
		5-31-67	84.3	78.8	
		6-30-67	88.3	74.8	
		7-31-67	92.4	70.7	
		8-31-67	95.8	67.3	
		9-30-67	99.8	63.3	
04S/10W-15B01S	152.6	10-31-66	107.8	44.8	210
		11-30-66	99.1	53.5	
		12-30-66	96.1	56.5	
		1-31-67	90.2	62.4	
		2-28-67	94.7	57.9	
		4-03-67	92.8	59.8	
		5-01-67	82.2	70.4	
		5-31-67	87.3	65.3	
		6-30-67	97.0	55.6	
		7-31-67	100.3	52.3	
		8-31-67	102.1	50.5	
		9-29-67	103.2	49.4	
04S/10W-15B05S	155.0	10-31-66	108.2	46.8	210
		11-30-66	99.2	55.8	
		12-30-66	98.7	56.3	
		1-31-67	93.5	61.5	
		2-28-67	92.5	62.5	
		4-03-67	91.3	63.7	
		5-01-67	88.0	67.0	
		5-31-67	91.6	63.4	
		6-30-67	98.2	56.8	
		7-31-67	104.2	50.8	
		8-31-67	105.3	49.7	
		9-29-67	107.2	47.8	
04S/10W-15J04S	152.0	10-12-66	118.9	33.1	102
		10-19-66	121.1	30.9	
		10-26-66	116.9	35.1	
		11-02-66	113.8	38.2	
		11-16-66	113.0	39.0	
		11-23-66	107.2	44.8	
		11-30-66	106.6	45.4	
		12-21-66	102.4	49.6	
		12-28-66	101.7	50.3	
		1-04-67	101.8	50.2	

LOWER SANTA ANA RIV HYDRO SUBUNIT Y-01.A0

EAST COASTAL PLAIN HYDRO SUBAREA Y-01.A1

STATE WELL NUMBER	GROUND SURFACE ELEVATION IN FEET	DATE	GROUND SURFACE TO WATER SURFACE IN FEET	WATER SURFACE ELEVATION IN FEET	AGENCY SUPPLYING DATA
04S/10W-15J04S (CONT.)	152.0	1-11-67	103.1	48.9	102
		1-18-67	101.3	50.7	
		2-01-67	99.2	52.8	
		2-08-67	100.3	51.7	
		2-15-67	100.6	51.4	
		2-23-67	101.2	50.8	
		3-01-67	101.8	50.2	
		3-08-67	100.2	51.8	
		3-15-67	100.5	51.5	
		3-22-67	97.6	54.4	
		3-29-67	97.8	54.2	
		4-05-67	97.5	54.5	
		4-12-67	99.7	52.3	
		4-26-67	96.2	55.8	
		5-03-67	98.0	54.0	
		5-10-67	96.6	55.4	
		5-17-67	100.2	51.8	
		5-24-67	100.8	51.2	
		5-31-67	101.2	50.8	
		6-07-67	100.9	51.1	
		6-14-67	102.0	50.0	
		6-21-67	102.7	49.3	
		6-28-67	103.4	48.6	
		7-05-67	103.9	48.1	
		7-12-67	104.6	47.4	
		7-19-67	104.9	47.1	
		7-26-67	105.5	46.5	
		8-02-67	106.1	45.9	
		8-09-67	106.5	45.5	
		8-16-67	106.9	45.1	
		9-06-67	112.7	39.3	
		9-18-67	114.1	37.9	
04S/10W-15P01S	142.0	3-06-67	102.0	40.0	102
		4-05-67	100.4	41.6	
		5-01-67	86.9	55.1	
		6-05-67	93.8	48.2	
		8-04-67	101.3	40.7	
04S/10W-17H01S	123.0	10-31-66	91.6	31.4	210
		11-30-66	80.7	42.3	
		12-30-66	78.1	44.9	
		1-31-67	74.5	48.5	
		2-28-67	76.2	46.8	
		4-03-67	72.5	50.5	
		5-01-67	67.7	55.3	
		5-31-67	95.3	27.7	
		6-30-67	79.6	43.4	
		7-31-67	84.8	38.2	
		8-31-67	90.7	32.3	
		9-29-67	95.5	27.5	
04S/10W-17J02S	116.1	10-31-66	93.8	22.3	210
		11-30-66	89.3	26.8	
		12-30-66	87.1	29.0	
		1-31-67	82.9	33.2	
		2-28-67	85.5	30.6	
		4-03-67	81.1	35.0	
		5-01-67	79.8	36.3	
		5-31-67	105.5	10.6	
		6-30-67	107.8	8.3	
		7-31-67	96.0	20.1	
		8-31-67	98.8	17.3	
		9-29-67	100.4	15.7	
04S/10W-17L02S	110.6	10-31-66	64.7	45.9	210
		11-30-66	63.0	47.6	
		12-30-66	82.5	28.1	
		1-31-67	83.5	27.1	
		2-28-67	92.5	18.1	
		4-03-67	69.3	41.3	
		5-01-67	98.5	12.1	
		5-31-67	100.5	10.1	
		6-30-67	103.5	7.1	
		7-31-67	102.5	8.1	
		8-31-67	105.5	5.1	
		9-29-67	107.5	3.1	
04S/10W-17Q01S	112.0	10-12-66	77.8	34.2	102
		11-02-66	78.2	33.8	
		12-01-66	75.8	36.2	
		1-05-67	74.1	37.9	
		2-07-67	73.1	38.9	
		3-02-67	72.8	39.2	
		4-12-67	69.9	42.1	
		5-03-67	68.8	43.2	
		6-02-67	70.8	41.2	
		7-05-67	70.8	41.2	
		8-02-67	71.8	40.2	
		9-11-67	74.4	37.6	
04S/10W-18K01S	100.0	10-01-66	104.7	-4.7	210
		11-01-66	104.4	-4.4	
		12-01-66	89.1	10.9	
		1-01-67	86.2	13.8	
		2-01-67	88.3	11.7	
		3-01-67	87.8	12.2	
		4-01-67	85.2	14.8	

See page 117 for key to terms & abbreviations

TABLE C-I

GROUND WATER LEVELS AT WELLS

SANTA ANA RIVER HYDRO UNIT

LOWER SANTA ANA RIV HYDRO SUBUNIT — Y-01.A0
EAST COASTAL PLAIN HYDRO SUBAREA — Y-01.A1

STATE WELL NUMBER	GROUND SURFACE ELEVATION IN FEET	DATE	GROUND SURFACE TO WATER SURFACE IN FEET	WATER SURFACE ELEVATION IN FEET	AGENCY SUPPLYING DATA
04S/10W-18K01S	100.0	5-01-67	79.7	20.3	210
(CONT.)		6-01-67	78.3	21.7	
		7-01-67	94.2	5.8	
		8-01-67	92.2	7.8	
		9-01-67	103.9	-3.9	
04S/10W-18P01S	92.0	10-01-66	78.8	13.2	210
		1-01-67	100.0	-8.0	
		7-01-67	62.3	29.7	
		8-01-67	65.3	26.7	
		9-01-67	66.5	25.5	
04S/10W-19G02S	93.0	10-13-66	67.9	25.1	102
		11-03-66	68.7	24.3	
		12-15-66	64.4	28.6	
		1-06-67	61.7	31.3	
		2-08-67	60.8	32.2	
		3-03-67	61.2	31.8	
		4-13-67	58.9	34.1	
		5-16-67	60.2	32.8	
		6-07-67	64.4	28.6	
		7-17-67	66.6	26.4	
		7-31-67	61.9	31.1	
		9-06-67	65.3	27.7	
04S/10W-19H01S	99.0	10-01-66	72.7	26.3	210
		11-01-66	73.8	25.2	
		12-01-66	67.7	31.3	
		1-01-67	65.7	33.3	
		2-01-67	66.4	32.6	
		3-01-67	64.3	34.7	
		4-01-67	63.2	35.8	
		5-01-67	61.0	38.0	
		6-01-67	60.7	38.3	
		7-01-67	68.0	31.0	
		8-01-67	68.8	30.2	
		9-01-67	67.8	31.2	
04S/10W-19R03S	92.5	10-01-66	75.3	17.2	210
04S/10W-20N01S	98.0	10-01-66	81.3	16.7	210
		11-01-66	85.0	13.0	
		12-01-66	82.2	15.8	
		1-01-67	79.5	18.5	
		2-01-67	81.3	16.7	
		3-01-67	76.8	21.2	
		4-01-67	76.3	21.7	
		5-01-67	76.2	21.8	
		6-01-67	75.3	22.7	
		7-01-67	91.3	6.7	
		8-01-67	91.3	6.7	
		9-01-67	91.3	6.7	
04S/10W-20N02S	100.0	11-01-66	71.7	28.3	210
		12-01-66	68.5	31.5	
		1-01-67	68.2	31.8	
		2-01-67	67.3	32.7	
		3-01-67	66.7	33.3	
		4-01-67	66.6	33.4	
		5-01-67	66.0	34.0	
		6-01-67	65.2	34.8	
		7-01-67	84.2	15.8	
		8-01-67	84.2	15.8	
		9-01-67	84.1	15.9	
04S/10W-21F01S	118.0	11-02-66	84.1	33.9	102
		12-01-66	82.2	35.8	
		1-05-67	80.8	37.2	
		2-07-67	80.1	37.9	
		3-02-67	78.8	39.2	
		4-12-67	77.1	40.9	
		5-03-67	76.4	41.6	
		7-05-67	76.1	41.9	
		8-02-67	76.2	41.8	
04S/10W-21N02S	120.0	11-01-66	91.3	28.7	210
		12-01-66	88.5	31.5	
		1-01-67	98.0	22.0	
		2-01-67	87.3	32.7	
		3-01-67	75.7	44.3	
		4-01-67	94.0	26.0	
		5-01-67	90.6	29.4	
		6-01-67	92.6	27.4	
		7-01-67	101.3	18.7	
		8-01-67	101.2	18.8	
		9-01-67	101.8	18.2	
04S/10W-22C03S	140.0	10-18-66	105.5	34.5	102
		11-03-66	104.7	35.3	
		12-01-66	96.7	43.3	
		1-09-67	93.1	46.9	
		2-09-67	93.6	46.4	
		3-06-67	91.0	49.0	
		4-06-67	87.4	52.6	
		5-01-67	84.0	56.0	
		6-05-67	92.3	47.7	
		7-17-67	95.5	44.5	
		8-04-67	98.8	41.2	

Y-01.00

LOWER SANTA ANA RIV HYDRO SUBUNIT — Y-01.A0
EAST COASTAL PLAIN HYDRO SUBAREA — Y-01.A1

STATE WELL NUMBER	GROUND SURFACE ELEVATION IN FEET	DATE	GROUND SURFACE TO WATER SURFACE IN FEET	WATER SURFACE ELEVATION IN FEET	AGENCY SUPPLYING DATA
04S/10W-23B02S	165.0	10-31-66	115.3	49.7	210
		11-30-66	112.0	53.0	
		12-30-66	92.8	72.2	
		1-31-67	89.5	75.5	
		2-28-67	92.8	72.2	
		4-03-67	88.0	77.0	
		5-01-67	81.8	83.2	
		5-31-67	85.7	79.3	
		6-30-67	88.5	76.5	
		7-31-67	94.3	70.7	
		8-31-67	100.3	64.7	
		9-30-67	104.1	60.9	
04S/10W-23H01S	163.0	10-10-66	104.4	58.6	102
		11-01-66	104.6	58.4	
		12-01-66	103.5	59.5	
		1-04-67	102.1	60.9	
		2-06-67	100.8	62.2	
		3-01-67	98.3	64.7	
		4-07-67	96.5	66.5	
		5-04-67	94.2	68.8	
		6-06-67	93.2	69.8	
		7-03-67	93.9	69.1	
		8-01-67	94.8	68.2	
		9-05-67	96.7	66.3	
04S/10W-23R01S	156.0	10-10-66	99.0	57.0	102
		11-01-66	97.1	58.9	
		12-01-66	93.2	62.8	
		1-04-67	86.5	69.5	
		2-06-67	89.2	66.8	
		3-01-67	85.3	70.7	
		4-07-67	81.8	74.2	
		5-04-67	78.7	77.3	
		8-01-67	91.2	64.8	
		9-05-67	94.5	61.5	
04S/10W-24B03S	172.0	12-01-66	107.9	64.1	102
		1-04-67	99.6	72.4	
		2-06-67	99.7	72.3	
		3-01-67	98.9	73.1	
		4-07-67	95.6	76.4	
		5-04-67	92.1	79.9	
04S/10W-24D01S	173.0	2-06-67	101.4	71.6	102
		3-01-67	100.0	73.0	
		4-07-67	98.2	74.8	
		9-05-67	103.1	69.9	
04S/10W-24R02S	163.0	11-16-66	98.3	64.7	102
		11-23-66	96.3	66.7	
		12-27-66	88.9	74.1	
		1-11-67	90.9	72.1	
		2-01-67	85.5	77.5	
		2-15-67	90.8	72.2	
		3-01-67	88.7	74.3	
		3-08-67	86.9	76.1	
		3-29-67	87.1	75.9	
		4-12-67	86.7	76.3	
		5-03-67	85.8	77.2	
		8-09-67	94.6	68.4	
04S/10W-25E01S	144.5	10-05-66	92.7	51.8	102
		10-12-66	91.9	52.6	
		10-19-66	93.2	51.3	
		10-26-66	91.8	52.7	
		11-02-66	94.0	50.5	
		11-16-66	90.1	54.4	
		11-23-66	91.0	53.5	
		11-30-66	91.1	53.4	
		12-21-66	87.5	57.0	
		12-28-66	84.1	60.4	
		1-04-67	85.6	58.9	
		1-11-67	84.7	59.8	
		1-18-67	84.5	60.0	
		2-01-67	83.4	61.1	
		2-03-67	83.3	61.2	
		2-07-67	82.8	61.7	
		2-15-67	82.8	61.7	
		3-01-67	84.4	60.1	
		3-08-67	83.8	60.7	
		3-14-67	83.5	61.0	
		3-22-67	83.2	61.3	
		3-29-67	83.2	61.3	
		4-05-67	82.9	61.6	
		4-12-67	82.9	61.6	
		4-26-67	80.4	64.1	
		5-03-67	80.3	64.2	
		5-17-67	82.7	61.8	
		5-24-67	82.8	61.7	
		5-31-67	83.7	60.8	
		6-07-67	84.6	59.9	
		6-14-67	84.8	59.7	
		6-21-67	84.6	59.9	
		7-05-67	82.5	62.0	
		7-12-67	83.2	61.3	
		7-19-67	83.6	60.9	

See page 117 for key to terms & abbreviations

TABLE C-1

GROUND WATER LEVELS AT WELLS

SANTA ANA RIVER HYDRO UNIT Y-01.00

LOWER SANTA ANA RIV HYDRO SUBUNIT Y-01.A0
EAST COASTAL PLAIN HYDRO SUBAREA Y-01.A1

STATE WELL NUMBER	GROUND SURFACE ELEVATION IN FEET	DATE	GROUND SURFACE TO WATER SURFACE IN FEET	WATER SURFACE ELEVATION IN FEET	AGENCY SUPPLYING DATA
04S/10W-25E01S	144.5	7-26-67	85.8	58.7	102
(CONT.)		8-02-67	86.9	57.6	
		8-09-67	85.8	58.7	
		9-06-67	88.5	56.0	
		9-11-67	88.3	56.2	
		9-18-67	88.2	56.3	
		9-25-67	84.1	60.4	
04S/10W-25F01S	145.0	10-31-66	96.0	49.0	210
		11-30-66	93.0	52.0	
		12-30-66	90.0	55.0	
		1-31-67	87.3	57.7	
		2-28-67	90.3	54.7	
		4-03-67	89.6	55.4	
		5-01-67	85.1	59.9	
		5-31-67	85.3	59.7	
		6-30-67	89.3	55.7	
		7-31-67	92.7	52.3	
		8-31-67	93.3	51.7	
		9-29-67	98.3	46.7	
04S/10W-26C01S	139.6	10-18-66	96.0	43.6	102
		11-03-66	98.1	41.5	
		12-01-66	95.6	44.0	
		1-09-67	93.6	46.0	
		2-09-67	93.0	46.6	
		3-06-67	91.2	48.4	
		4-06-67	91.7	47.9	
		5-01-67	88.4	51.2	
		6-05-67	89.5	50.1	
		7-17-67	87.4	52.2	
		8-04-67	87.9	51.7	
		9-11-67	89.0	50.6	
04S/10W-27C02S	129.0	11-03-66	90.4	38.6	102
		12-01-66	88.5	40.5	
		1-09-67	87.1	41.9	
		2-09-67	85.8	43.2	
		3-06-67	84.7	44.3	
		4-06-67	83.3	45.7	
		5-01-67	81.1	47.9	
		6-05-67	81.4	47.6	
		7-17-67	80.8	48.2	
		8-04-67	81.2	47.8	
		9-11-67	82.0	47.0	
04S/10W-28M02S	108.0	10-18-66	83.1	24.9	102
		11-03-66	77.2	30.8	
		12-01-66	80.3	27.7	
		1-09-67	73.8	34.2	
		2-09-67	71.8	36.2	
		3-06-67	71.3	36.7	
		4-06-67	70.1	37.9	
		5-01-67	68.7	39.3	
		6-05-67	69.6	38.4	
		7-17-67	74.4	33.6	
		8-04-67	73.2	34.8	
		9-11-67	75.1	32.9	
04S/10W-31B02S	80.0	10-18-66	62.1	17.9	102
		12-01-66	55.6	24.4	
		1-09-67	53.4	26.6	
		2-09-67	49.8	30.2	
		3-06-67	51.6	28.4	
		4-06-67	50.8	29.2	
		5-01-67	48.7	31.3	
		6-05-67	52.6	27.4	
		7-17-67	53.7	26.3	
		8-02-67	54.4	25.6	
		9-11-67	55.1	24.9	
04S/10W-32Q01S	83.1	10-04-66	64.9	18.2	102
		10-25-66	56.6	26.5	
		11-01-66	56.2	26.9	
		11-15-66	54.3	28.8	
		11-22-66	53.4	29.7	
		11-29-66	52.6	30.5	
		12-20-66	50.4	32.7	
		12-27-66	50.1	33.0	
		1-03-67	49.8	33.3	
		1-10-67	49.9	33.2	
		1-17-67	49.8	33.3	
		2-07-67	48.1	35.0	
		2-21-67	47.9	35.2	
		2-27-67	47.4	35.7	
		3-07-67	48.2	34.9	
		3-14-67	48.1	35.0	
		3-21-67	47.7	35.4	
		3-28-67	47.8	35.3	
		4-11-67	46.5	36.6	
		4-18-67	45.7	37.4	
		5-02-67	45.3	37.8	
		5-09-67	45.1	38.0	
		5-16-67	46.6	36.5	
		5-23-67	47.8	35.3	
		6-13-67	48.2	34.9	
		6-20-67	48.1	35.0	
		9-19-67	52.9	30.2	

LOWER SANTA ANA RIV HYDRO SUBUNIT Y-01.A0
EAST COASTAL PLAIN HYDRO SUBAREA Y-01.A1

STATE WELL NUMBER	GROUND SURFACE ELEVATION IN FEET	DATE	GROUND SURFACE TO WATER SURFACE IN FEET	WATER SURFACE ELEVATION IN FEET	AGENCY SUPPLYING DATA
04S/10W-32Q01S	83.1	9-26-67	52.7	30.4	102
(CONT.)					
04S/10W-34D03S	95.9	11-03-66	61.7	34.2	102
		12-01-66	59.7	36.2	
		7-17-67	54.3	41.6	
		8-04-67	54.5	41.4	
		9-11-67	55.7	40.2	
04S/10W-35A03S	136.0	10-18-66	91.8	44.2	102
		11-03-66	93.8	42.2	
		12-01-66	90.3	45.7	
		1-09-67	86.6	49.4	
		2-09-67	85.1	50.9	
		3-06-67	85.0	51.0	
		4-06-67	85.3	50.7	
		5-01-67	83.1	52.9	
		6-05-67	83.0	53.0	
		7-17-67	83.5	52.5	
		8-02-67	84.6	51.4	
		10-04-67	83.3	52.7	
04S/10W-35K01S	121.0	10-18-66	84.6	36.4	102
		11-03-66	84.2	36.8	
		12-01-66	85.3	35.7	
		1-09-67	79.6	41.4	
		2-09-67	79.0	42.0	
		3-06-67	80.3	40.7	
		4-06-67	82.7	38.3	
		5-01-67	81.9	39.1	
		6-05-67	84.6	36.4	
		8-04-67	85.1	35.9	
04S/11W-24A01S	82.5	10-01-66	75.3	7.2	210
		11-01-66	73.5	9.0	
		12-01-66	70.5	12.0	
		1-01-67	51.5	31.0	
		2-01-67	69.8	12.7	
		3-01-67	53.2	29.3	
		4-01-67	41.0	41.5	
		5-01-67	44.6	37.9	
		6-01-67	44.2	38.3	
		7-01-67	62.1	20.4	
		8-01-67	62.3	20.2	
		9-01-67	68.8	13.7	
04S/11W-24A03S	83.0	10-13-66	56.4	26.6	102
		11-03-66	56.9	26.1	
		12-15-66	50.9	32.1	
		1-06-67	50.1	32.9	
		2-08-67	50.3	32.7	
		3-03-67	51.5	31.5	
		6-07-67	51.3	31.7	
		7-18-67	52.5	30.5	
		7-31-67	51.8	31.2	
		9-05-67	51.9	31.1	
04S/11W-24M01S	71.0	10-13-66	61.5(2)	9.5	102
		11-03-66	66.3(2)	4.7	
		12-15-66	44.7	26.3	
		1-06-67	44.6(2)	26.4	
		2-08-67	44.0(2)	27.0	
		3-03-67	47.8(2)	23.2	
		4-13-67	41.0(2)	30.0	
		6-07-67	51.7(2)	19.3	
		8-31-67	61.1(2)	9.9	
		9-06-67	65.2(2)	5.8	
04S/11W-26B01S	59.8	10-13-66	40.6	19.2	102
		11-03-66	42.0	17.8	
		12-15-66	32.7	27.1	
		1-06-67	31.6	28.2	
		2-08-67	32.8	27.0	
		3-03-67	34.3	25.5	
		5-17-67	35.2	24.6	
		6-07-67	35.6	24.2	
		7-17-67	36.4	23.4	
		7-31-67	37.7	22.1	
		9-05-67	37.9	21.9	
04S/11W-26J01S	66.0	10-25-66	56.2	9.8	102
		11-15-66	46.2	19.8	
		11-22-66	44.9	21.1	
		11-29-66	43.8	22.2	
		12-20-66	38.4	27.6	
		12-27-66	37.8	28.2	
		1-03-67	38.2	27.8	
		1-10-67	40.8	25.2	
		1-17-67	39.8	26.2	
		2-07-67	38.2	27.8	
		2-21-67	40.4	25.6	
		2-27-67	40.9	25.1	
		3-07-67	41.3	24.7	
		3-14-67	39.9	26.1	
		3-21-67	39.0	27.0	
		3-28-67	39.6	26.4	
		7-25-67	51.8	14.2	
		8-08-67	53.5	12.5	

See page 117 for key to terms & obbreviations

TABLE C-I

GROUND WATER LEVELS AT WELLS

SANTA ANA RIVER HYDRO UNIT — Y-01.00

LOWER SANTA ANA.RIV HYDRO SUBUNIT — Y-01.A0
EAST COASTAL PLAIN HYDRO SUBAREA — Y-01.A1

STATE WELL NUMBER	GROUND SURFACE ELEVATION IN FEET	DATE	GROUND SURFACE TO WATER SURFACE IN FEET	WATER SURFACE ELEVATION IN FEET	AGENCY SUPPLYING DATA
04S/11W-26J01S	66.0	8-15-67	55.2	10.8	102
(CONT.)		8-22-67	56.4	9.6	
		8-29-67	57.1	8.9	
04S/11W-35B01S	55.4	12-15-66	31.2	24.2	102
		1-06-67	31.3	24.1	
		2-08-67	31.8	23.6	
		4-13-67	26.8	28.6	
		7-17-67	37.2	18.2	
		7-31-67	40.1	15.3	
		9-05-67	45.3	10.1	
05S/08W-19H01S	254.3	10-20-66	161.9	92.4	102
		11-16-66	160.6	93.7	
		12-19-66	157.4	96.9	
		1-27-67	154.5	99.8	
		2-17-67	153.3	101.0	
		3-13-67	153.8	100.5	
		4-18-67	150.8	103.5	
		5-08-67	150.1	104.2	
		6-21-67	150.9	103.4	
		7-19-67	153.2	101.1	
		8-16-67	157.2	97.1	
		9-14-67	157.0	97.3	
05S/08W-29P01S	265.8	11-16-66	224.8	41.0	102
		12-19-66	217.1	48.7	
		1-27-67	214.8	51.0	
		2-17-67	213.0	52.8	
		3-13-67	212.0	53.8	
		4-18-67	211.0	54.8	
		5-08-67	210.4	55.4	
		6-21-67	217.8	48.0	
		7-19-67	223.5	42.3	
		8-16-67	233.7	32.1	
		9-14-67	218.0	47.8	
05S/08W-31K01S	219.7	11-16-66	189.3	30.4	102
		12-19-66	179.7	40.0	
		1-27-67	176.2	43.5	
		2-17-67	174.6	45.1	
		3-13-67	173.0	46.7	
		3-15-67	173.5	46.2	709
		4-18-67	170.1	49.6	102
		6-21-67	188.7	31.0	
05S/08W-32L01S	274.4	11-11-66	287.0	-12.6	709
		3-15-67	250.0	24.4	
05S/08W-33A01S	439.0	10-20-66	4.1	434.9	102
		11-11-66	17.2	421.8	709
		11-16-66	13.2	425.8	102
		12-19-66	6.5	432.5	
		1-27-67	1.9	437.1	
		2-17-67	.8	438.2	
		3-13-67	4.6	434.4	
		3-15-67	4.7	434.3	709
		4-18-67	5.5	433.5	102
		5-08-67	12.9	426.1	
05S/09W-04C01S	203.0	1-30-67	164.8	38.2	102
		2-21-67	166.1	36.9	
		3-24-67	167.2	35.8	
		4-20-67	157.7	45.3	
05S/09W-08B02S	171.0	12-21-66	122.7	48.3	102
		1-30-67	121.4	49.6	
		2-21-67	120.8	50.2	
		3-24-67	121.7	49.3	
		4-20-67	120.3	50.7	
		5-15-67	121.1	49.9	
05S/09W-09M01S	150.0	10-21-66	101.0	49.0	102
		11-22-66	99.0	51.0	
		12-21-66	97.7	52.3	
		1-30-67	96.1	53.9	
		2-21-67	95.4	54.6	
		3-24-67	94.1	55.9	
		4-20-67	94.2	55.8	
		5-15-67	93.0	57.0	
		6-26-67	119.7	30.3	
		7-18-67	117.4	32.6	
		8-14-67	117.1	32.9	
		9-14-67	118.5	31.5	
05S/09W-10C01S	189.1	10-21-66	152.3	36.8	102
		11-22-66	150.2	38.9	
		12-21-66	144.3	44.8	
		1-30-67	145.9	43.2	
		2-21-67	141.5	47.6	
		3-24-67	143.7	45.4	
		4-20-67	140.4	48.7	
		5-15-67	142.2	46.9	
		6-26-67	143.8	45.3	
		7-17-67	144.1	45.0	
		8-14-67	148.5	40.6	
		9-14-67	152.9	36.2	

LOWER SANTA ANA RIV HYDRO SUBUNIT — Y-01.A0
EAST COASTAL PLAIN HYDRO SUBAREA — Y-01.A1

STATE WELL NUMBER	GROUND SURFACE ELEVATION IN FEET	DATE	GROUND SURFACE TO WATER SURFACE IN FEET	WATER SURFACE ELEVATION IN FEET	AGENCY SUPPLYING DATA
05S/09W-10G01S	180.4	10-05-66	141.0	39.4	102
		10-12-66	140.7	39.7	
		10-19-66	142.2	38.2	
		10-26-66	143.4	37.0	
		11-02-66	143.6	36.8	
		11-16-66	139.8	40.6	
		11-23-66	138.9	41.5	
		11-30-66	138.1	42.3	
		12-14-66	136.7	43.7	
		12-28-66	135.8	44.6	
		1-04-67	136.3	44.1	
		1-11-67	137.3	43.1	
		1-18-67	136.7	43.7	
		1-25-67	135.3	45.1	
		2-01-67	134.7	45.7	
		2-07-67	134.3	46.1	
		2-15-67	133.7	46.7	
		2-23-67	134.1	46.3	
		3-01-67	134.4	46.0	
		3-08-67	134.9	45.5	
		3-15-67	134.1	46.3	
		3-22-67	132.6	47.8	
		3-29-67	132.8	47.6	
		4-05-67	133.4	47.0	
		4-12-67	133.8	46.6	
		4-26-67	132.0	48.4	
		5-03-67	131.4	49.0	
		5-10-67	131.4	49.0	
		5-17-67	132.4	48.0	
		5-24-67	132.5	47.9	
		5-31-67	130.5	49.9	
		6-07-67	132.2	48.2	
		6-14-67	131.7	48.7	
		6-21-67	132.9	47.5	
		6-28-67	133.8	46.6	
		7-05-67	134.0	46.4	
		7-12-67	135.2	45.2	
		7-19-67	135.9	44.5	
		7-26-67	137.9	42.5	
		8-02-67	138.4	42.0	
		8-09-67	138.7	41.7	
		8-16-67	140.2	40.2	
		8-23-67	140.7	39.7	
		8-30-67	141.8	38.6	
		9-06-67	141.2	39.2	
		9-11-67	141.4	39.0	
05S/09W-14001S	123.1	11-15-66	58.6	64.5	709
		3-15-67	70.2	52.9	
05S/09W-15J01S	107.3	11-15-66	63.5	43.8	709
		3-15-67	69.0	38.3	
05S/09W-15R03S	96.7	10-20-66	24.4	72.3	102
		11-16-66	24.4	72.3	
		12-19-66	23.8	72.9	
		1-27-67	23.3	73.4	
		2-17-67	23.6	73.1	
		3-13-67	23.1	73.6	
		4-18-67	21.9	74.8	
		5-08-67	22.4	74.3	
		6-21-67	22.9	73.8	
		7-19-67	23.7	73.0	
		8-16-67	23.8	72.9	
		9-14-67	23.2	73.5	
05S/09W-16B02S	127.0	10-20-66	119.6(1)	7.4	102
		11-16-66	91.8	35.2	
		12-19-66	86.2	40.8	
		1-27-67	87.7	39.3	
		2-17-67	87.4	39.6	
		3-13-67	88.8	38.2	
		4-18-67	81.3	45.7	
		7-19-67	113.5(2)	13.5	
		8-16-67	114.3(2)	12.7	
05S/09W-16003S	107.0	11-07-66	92.0	15.0	721
		1-10-67	86.0	21.0	
		3-08-67	86.0	21.0	
		5-03-67	71.0	36.0	
		6-30-67	138.0(1)	-31.0	
		9-11-67	152.0(1)	-45.0	
05S/09W-19B01S	86.6	10-19-66	69.2	17.4	102
		11-14-66	63.2	23.4	
		12-16-66	53.8	32.8	
		1-27-67	50.1	36.5	
		2-16-67	54.5	32.1	
		3-08-67	55.5	31.1	
		4-13-67	49.8	36.8	
		5-09-67	47.5	39.1	
		6-08-67	52.1	34.5	
		7-19-67	57.9	28.7	
		8-21-67	63.4	23.2	
		9-14-67	62.7	23.9	
05S/09W-21B01S	94.8	10-19-66	80.3	14.5	102
		11-14-66	70.8	24.0	

See page 117 for key to terms & abbreviations

TABLE C-I

GROUND WATER LEVELS AT WELLS

SANTA ANA RIVER HYDRO UNIT — Y-01.00

LOWER SANTA ANA RIV HYDRO SUBUNIT — Y-01.A0
EAST COASTAL PLAIN HYDRO SUBAREA — Y-01.A1

STATE WELL NUMBER	GROUND SURFACE ELEVATION IN FEET	DATE	GROUND SURFACE TO WATER SURFACE IN FEET	WATER SURFACE ELEVATION IN FEET	AGENCY SUPPLYING DATA
05S/09W-21B01S (CONT.)	94.8	11-18-66	69.8	25.0	709
		12-16-66	60.7	34.1	
		1-27-67	57.1	37.7	
		2-16-67	59.3	35.5	
		3-10-67	58.3	36.5	709
		4-13-67	61.1	33.7	102
		5-09-67	55.4	39.4	
		6-08-67	67.4	27.4	
		7-19-67	79.3	15.5	
		9-14-67	87.1	7.7	
05S/09W-21P02S	74.5	10-19-66	13.7	60.8	102
		11-14-66	14.5	60.0	
		12-16-66	12.7	61.8	
		1-27-67	12.8	61.7	
		2-16-67	13.1	61.4	
		3-08-67	12.5	62.0	
		4-13-67	12.6	61.9	
		5-09-67	12.5	62.0	
		6-08-67	13.0	61.5	
		7-19-67	13.6	60.9	
		8-21-67	13.0	61.5	
		9-14-67	14.0	60.5	
05S/09W-22A02S	86.8	11-15-66	65.5	21.3	709
		3-10-67	45.2	41.6	
05S/09W-22E04S	80.0	11-07-66	130.0	-50.0	721
		1-10-67	129.0	-49.0	
		3-08-67	129.0	-49.0	
		5-03-67	128.0	-48.0	
		6-30-67	128.0	-48.0	
		9-11-67	129.0	-49.0	
05S/09W-22Q01S	67.0	11-15-66	57.0	10.0	709
		3-15-67	31.5	35.5	
05S/09W-23A01S	118.7	11-15-66	61.5	57.2	709
		3-15-67	68.2	50.5	
05S/09W-23N01S	77.2	10-20-66	52.4	24.8	102
		11-15-66	43.4	33.8	709
		11-16-66	45.7	31.5	102
		12-19-66	34.9	42.3	
		1-27-67	29.9	47.3	
		2-17-67	26.7	50.5	
		3-13-67	31.1	46.1	
		3-15-67	23.0	54.2	709
		4-18-67	32.9	44.3	102
		5-08-67	25.5	51.7	
		6-21-67	35.5	41.7	
		7-19-67	53.7	23.5	
		8-16-67	69.0	8.2	
		9-14-67	56.5	20.7	
05S/09W-25E01S	109.9	10-20-66	90.0	19.9	102
		11-14-66	82.6	27.3	709
		11-16-66	80.6	29.3	102
		12-19-66	67.4	42.5	
		1-27-67	60.6	49.3	
		2-17-67	59.0	50.9	
		3-04-67	61.0	48.9	709
		3-13-67	56.8	53.1	102
		4-18-67	56.8	53.1	
		5-08-67	54.2	55.7	
		6-21-67	70.8	39.1	
05S/09W-25H01S	175.0	11-07-66	137.0	38.0	721
		1-10-67	120.0	55.0	
		3-08-67	120.0	55.0	
		5-03-67	120.0	55.0	
		6-30-67	210.0(1)	-35.0	
05S/09W-29H01S	52.0	10-19-66	47.2	4.8	102
		11-14-66	43.4	8.6	
		12-16-66	35.4	16.6	
		1-27-67	31.0	21.0	
		2-16-67	31.3	20.7	
		4-13-67	28.7	23.3	
		5-09-67	28.6	23.4	
		8-21-67	45.3	6.7	
		9-14-67	41.6	10.4	
05S/09W-29M02S	50.0	11-15-66	39.5	10.5	709
		3-10-67	25.2	24.8	
05S/09W-30F01S	53.8	10-19-66	19.8	34.0	102
		11-14-66	19.3	34.5	
		12-16-66	16.8	37.0	
		1-27-67	16.1	37.7	
		2-16-67	16.1	37.7	
		3-08-67	16.3	37.5	
		4-13-67	15.0	38.8	
		5-09-67	15.1	38.7	
		6-08-67	16.2	37.6	
		7-19-67	16.2	37.6	
		8-21-67	18.2	35.6	
		9-14-67	18.4	35.4	
05S/09W-30F02S	53.8	10-19-66	42.5	11.3	102
		11-14-66	39.3	14.5	
		12-16-66	34.6	19.2	
		1-27-67	29.6	24.2	
		2-16-67	29.8	24.0	
		3-08-67	30.7	23.1	
		4-13-67	28.3	25.5	
		5-09-67	26.9	26.9	
		6-08-67	30.0	23.8	
		7-19-67	36.6	17.2	
		9-14-67	39.5	14.3	
05S/09W-31A02S	39.4	11-14-66	31.8	7.6	102
		12-16-66	23.0	16.4	
		1-27-67	20.9	18.5	
		2-16-67	22.2	17.2	
		3-08-67	28.9	10.5	
		4-13-67	18.4	21.0	
		5-09-67	22.3	17.1	
		6-08-67	29.8	9.6	
		7-19-67	35.9	3.5	
		8-21-67	40.5	-1.1	
		9-14-67	34.9	4.5	
05S/09W-31B01S	40.4	11-15-66	32.5	7.9	709
		3-10-67	28.3	12.1	
05S/09W-31M02S	34.3	10-19-66	33.8	.5	102
		11-14-66	26.5	7.8	
		12-16-66	18.2	16.1	
		1-27-67	20.7	13.6	
		2-16-67	25.2	9.1	
		3-08-67	26.7	7.6	
		4-13-67	15.4	18.9	
		5-09-67	22.0	12.3	
		6-08-67	24.0	10.3	
		7-19-67	31.4	2.9	
		8-21-67	36.6	-2.3	
		9-14-67	33.0	1.3	
05S/09W-32A01S	44.3	10-19-66	39.8	4.5	102
		11-14-66	33.1	11.2	
		11-15-66	33.5	10.8	709
		12-16-66	27.5	16.8	102
		1-27-67	23.2	21.1	
		2-16-67	23.4	20.9	
		3-08-67	27.6	16.7	
		3-15-67	22.0	22.3	709
		4-13-67	21.9	22.4	102
		5-09-67	22.0	22.3	
		8-21-67	39.4	4.9	
		9-14-67	35.3	9.0	
05S/09W-32L01S	35.1	10-19-66	25.3	9.8	102
		11-14-66	21.1	14.0	
		11-15-66	16.0	19.1	709
		1-27-67	11.3	23.8	102
		2-16-67	11.4	23.7	
		3-08-67	12.2	22.9	
		3-10-67	11.5	23.6	709
		4-13-67	10.3	24.8	102
		5-09-67	8.7	26.4	
		6-08-67	16.7	18.4	
		8-21-67	23.0	12.1	
		9-14-67	22.5	12.6	
05S/09W-34J01S	67.9	10-20-66	79.9	-12.0	102
		11-14-66	48.2	19.7	709
		11-16-66	59.4	8.5	102
		12-19-66	41.8	26.1	
		1-27-67	37.2	30.7	
		2-17-67	30.3	37.6	
		3-04-67	30.5	37.4	709
		3-13-67	30.9	37.0	102
		4-18-67	27.0	40.9	
		5-08-67	24.5	43.4	
		8-16-67	106.2	-38.3	
		9-14-67	93.2	-25.3	
05S/09W-34Q01S	69.7	11-14-66	57.8	11.9	709
		3-04-67	34.5	35.2	
05S/09W-35J01S	99.0	10-20-66	113.5	-14.5	102
		11-14-66	100.1	-1.1	709
		11-16-66	85.9	13.1	102
		12-19-66	68.9	30.1	
		1-27-67	62.4	36.6	
		2-17-67	61.4	37.6	
		3-04-67	59.2	39.8	709
		3-13-67	58.8	40.2	102
		4-18-67	55.8	43.2	
		6-21-67	97.3	1.7	
		8-16-67	128.3	-29.3	
		9-14-67	116.9	-17.9	
05S/09W-36B01S	157.0	10-20-66	144.0	13.0	102
		11-11-66	142.0	15.0	709

See page 117 for key to terms & abbreviations

TABLE C-I

GROUND WATER LEVELS AT WELLS

SANTA ANA RIVER HYDRO UNIT — Y-01.00

LOWER SANTA ANA.RIV HYDRO SUBUNIT — Y-01.A0

EAST COASTAL PLAIN HYDRO SUBAREA — Y-01.A1

STATE WELL NUMBER	GROUND SURFACE ELEVATION IN FEET	DATE	GROUND SURFACE TO WATER SURFACE IN FEET	WATER SURFACE ELEVATION IN FEET	AGENCY SUPPLYING DATA
05S/09W-36B01S (CONT.)	157.0	11-16-66	134.6	22.4	102
		12-19-66	120.1	36.9	102
		1-27-67	117.3	39.7	
		2-17-67	113.1	43.9	
		3-13-67	115.1	41.9	
		3-15-67	112.5	44.5	709
		4-18-67	107.0	50.0	102
		5-08-67	106.1	50.9	
		6-21-67	121.4	35.6	
		7-19-67	142.3	14.7	
		9-14-67	153.2	3.8	
05S/09W-36K01S	147.6	10-26-66	124.3	23.3	102
		11-02-66	123.0	24.6	
		11-16-66	112.5	35.1	
		11-23-66	108.3	39.3	
		11-30-66	105.5	42.1	
		12-14-66	101.0	46.6	
		12-21-66	99.3	48.3	
		12-28-66	98.0	49.6	
		1-04-67	96.9	50.7	
		1-11-67	96.9	50.7	
		1-17-67	99.3	48.3	
		1-25-67	97.9	49.7	
		2-01-67	94.9	52.7	
		2-07-67	97.2	50.4	
		2-15-67	94.6	53.0	
		2-21-67	93.7	53.9	
		2-23-67	93.5	54.1	
		3-01-67	93.1	54.5	
		3-08-67	93.4	54.2	
		3-15-67	92.1	55.5	
		3-22-67	92.7	54.9	
		3-29-67	91.9	55.7	
		4-05-67	90.4	57.2	
		4-12-67	89.9	57.7	
		4-26-67	89.0	58.6	
		5-03-67	88.7	58.9	
		5-10-67	90.1	57.5	
		5-17-67	95.2	52.4	
		5-24-67	95.1	52.5	
		5-31-67	94.7	52.9	
		6-07-67	94.4	53.2	
		6-14-67	106.0	41.6	
		6-21-67	110.9	36.7	
		6-28-67	116.1	31.5	
		7-05-67	120.1	27.5	
		7-12-67	119.9	27.7	
		7-19-67	121.0	26.6	
		7-26-67	127.6	20.0	
		8-02-67	128.7	18.9	
		8-09-67	133.2	14.4	
		8-16-67	135.5	12.1	
		8-23-67	134.0	13.6	
		8-30-67	130.2	17.4	
		9-06-67	125.8	21.8	
		9-13-67	124.2	23.4	
05S/09W-36Q01S	158.0	10-20-66	145.1	12.9	102
		11-14-66	135.4	22.6	709
		11-16-66	133.2	24.8	102
		12-19-66	119.5	38.5	
		1-27-67	115.4	42.6	
		2-17-67	112.9	45.1	
		3-04-67	108.0	50.0	709
		3-13-67	111.5	46.5	102
		4-18-67	108.8	49.2	
		5-08-67	107.6	50.4	
		7-19-67	139.0	19.0	
		9-14-67	141.9	16.1	
05S/10W-02B02S	114.0	10-04-66	77.0	37.0	102
		10-25-66	77.1	36.9	
		11-01-66	76.9	37.1	
		11-15-66	76.7	37.3	
		11-29-66	76.5	37.5	
		12-20-66	75.6	38.4	
		12-27-66	75.6	38.4	
		1-03-67	75.3	38.7	
		1-10-67	75.2	38.8	
		1-17-67	74.3	39.7	
		2-07-67	73.8	40.2	
		2-21-67	73.5	40.5	
		2-27-67	73.2	40.8	
		3-07-67	72.9	41.1	
		3-14-67	72.8	41.2	
		3-21-67	74.0	40.0	
		3-28-67	72.2	41.8	
		4-11-67	71.5	42.5	
		4-18-67	71.5	42.5	
		5-02-67	70.8	43.2	
		5-16-67	70.4	43.6	
		5-23-67	70.2	43.8	
		6-06-67	70.4	43.6	
		6-13-67	70.2	43.8	
		6-20-67	70.2	43.8	
		6-27-67	70.4	43.6	
		7-25-67	70.2(1)	43.8	

LOWER SANTA ANA RIV HYDRO SUBUNIT — Y-01.A0

EAST COASTAL PLAIN HYDRO SUBAREA — Y-01.A1

STATE WELL NUMBER	GROUND SURFACE ELEVATION IN FEET	DATE	GROUND SURFACE TO WATER SURFACE IN FEET	WATER SURFACE ELEVATION IN FEET	AGENCY SUPPLYING DATA
05S/10W-02B02S (CONT.)	114.0	8-08-67	70.4(4)	43.6	102
		8-22-67	69.9	44.1	
		8-29-67	70.8	43.2	
		9-11-67	71.2	42.8	
		9-18-67	70.8	43.2	
		9-25-67	70.4	43.6	
05S/10W-04P03S	84.0	10-18-66	61.9	22.1	102
		11-03-66	61.3	22.7	
		12-01-66	56.5	27.5	
		1-09-67	55.6	28.4	
		2-09-67	52.6	31.4	
		3-06-67	50.6	33.4	
		4-06-67	53.2	30.8	
		5-01-67	50.4	33.6	
		6-05-67	51.3	32.7	
		9-11-67	56.2	27.8	
05S/10W-09D01S	75.5	11-03-66	53.1	22.4	102
		12-01-66	48.3	27.2	
		1-09-67	45.8	29.7	
		2-09-67	44.0	31.5	
		3-06-67	45.0	30.5	
		4-06-67	43.3	32.2	
		5-01-67	41.6	33.9	
		6-05-67	46.2	29.3	
		7-17-67	47.2	28.3	
		8-04-67	48.8	26.7	
		9-11-67	49.7	25.8	
05S/10W-09N04S	68.0	10-18-66	52.8	15.2	102
		12-01-66	47.3	20.7	
		1-09-67	44.4	23.6	
		2-09-67	42.3	25.7	
		3-06-67	44.0	24.0	
		4-06-67	41.5	26.5	
		6-05-67	45.8	22.2	
		9-11-67	50.2	17.8	
05S/10W-09R01S	74.2	10-04-66	51.0	23.2	102
		10-25-66	50.2	24.0	
		11-01-66	49.9	24.3	
		11-15-66	47.2	27.0	
		11-22-66	46.3	27.9	
		11-29-66	45.6	28.6	
		12-20-66	43.4	30.8	
		12-27-66	43.0	31.2	
		1-03-67	43.0	31.2	
		1-10-67	44.1	30.1	
		1-17-67	43.6	30.6	
		2-07-67	41.8	32.4	
		2-21-67	42.5	31.7	
		2-27-67	42.8	31.4	
		3-07-67	42.7	31.5	
		3-14-67	41.8	32.4	
		3-21-67	41.6	32.6	
		3-28-67	41.6	32.6	
		4-11-67	40.1	34.1	
		4-18-67	40.6	33.6	
		5-02-67	39.7	34.5	
		5-09-67	40.8	33.4	
		5-16-67	41.4	32.8	
		5-23-67	43.8	30.4	
		6-06-67	44.0	30.2	
		6-13-67	43.3	30.9	
		6-20-67	44.1	30.1	
		6-27-67	44.7	29.5	
		7-25-67	46.2	28.0	
		8-08-67	46.6	27.6	
		8-15-67	46.8	27.4	
		8-22-67	46.5	27.7	
		8-29-67	46.9	27.3	
		9-19-67	46.2	28.0	
		9-26-67	46.0	28.2	
05S/10W-10A05S	96.2	10-18-66	63.8	32.4	102
		11-03-66	63.3	32.9	
		12-01-66	60.1	36.1	
		1-09-67	63.2	33.0	
		2-09-67	57.2	39.0	
		3-06-67	60.0	36.2	
		4-05-67	55.5	40.7	
		5-01-67	54.5	41.7	
		6-05-67	55.5	40.7	
		7-17-67	54.3	41.9	
		8-04-67	56.5	39.7	
05S/10W-10D04S	84.0	10-18-66	60.9	23.1	102
		11-03-66	57.5	26.5	
		12-01-66	54.8	29.2	
		1-09-67	56.7	27.3	
		2-09-67	57.0	27.0	
		3-06-67	52.2	31.8	
		4-06-67	50.2	33.8	
		5-01-67	48.5	35.5	
		6-05-67	52.8	31.2	
		7-17-67	54.3	29.7	
		8-02-67	57.3	26.7	

See page 117 for key to terms & abbreviations

TABLE C-I

GROUND WATER LEVELS AT WELLS

SANTA ANA RIVER HYDRO UNIT Y-01.00

LOWER SANTA ANA RIV HYDRO SUBUNIT Y-01.A0

EAST COASTAL PLAIN HYDRO SUBAREA Y-01.A1

STATE WELL NUMBER	GROUND SURFACE ELEVATION IN FEET	DATE	GROUND SURFACE TO WATER SURFACE IN FEET	WATER SURFACE ELEVATION IN FEET	AGENCY SUPPLYING DATA
05S/10W-10D04S (CONT.)	84.0	9-11-67	59.7	24.3	102
05S/10W-10P01S	82.4	10-18-66	60.9	21.5	102
		11-03-66	58.4	24.0	
		12-01-66	51.4	31.0	
		1-09-67	54.3	28.1	
		2-09-67	49.8	32.6	
		3-06-67	60.9	21.5	
		5-01-67	47.6	34.8	
		8-04-67	50.8	31.6	
05S/10W-15B02S	79.0	10-19-66	57.3	21.7	102
		11-14-66	51.0	28.0	
		12-16-66	47.1	31.9	
		1-27-67	46.8	32.2	
		2-16-67	45.9	33.1	
		3-08-67	48.5	30.5	
		4-13-67	43.7	35.3	
		5-09-67	46.0	33.0	
		6-08-67	48.6	30.4	
		7-19-67	51.6	27.4	
		8-21-67	44.2	34.8	
		9-14-67	43.2	35.8	
05S/10W-15E02S	71.0	10-18-66	54.0	17.0	102
		11-03-66	49.2	21.8	
		12-01-66	43.4	27.6	
		1-09-67	49.6	21.4	
		2-09-67	41.2	29.8	
		3-06-67	41.8	29.2	
		4-06-67	38.8	32.2	
		5-01-67	38.2	32.8	
		6-05-67	44.2	26.8	
		7-17-67	46.4	24.6	
		8-04-67	47.8	23.2	
		9-11-67	48.0	23.0	
05S/10W-19A05S	40.0	10-19-66	30.0	10.0	102
		12-02-66	22.5	17.5	
		1-12-67	20.5	19.5	
		3-14-67	19.4	20.6	
		4-14-67	17.2	22.8	
		5-19-67	22.9	17.1	
		6-16-67	23.2	16.8	
		9-13-67	27.8	12.2	
05S/10W-20H03S	45.0	10-19-66	35.6	9.4	102
		11-04-66	33.8	11.2	
		12-02-66	27.5	17.5	
		1-12-67	25.6	19.4	
		2-20-67	25.2	19.8	
		3-14-67	24.8	20.2	
		4-14-67	23.6	21.4	
		5-19-67	28.2	16.8	
05S/10W-21B03S	53.0	11-04-66	40.6	12.4	102
		12-02-66	34.3	18.7	
		1-12-67	32.8	20.2	
05S/10W-23C01S	61.4	10-04-66	36.6	24.8	102
		10-25-66	36.3	25.1	
		11-01-66	35.8	25.6	
		11-15-66	33.8	27.6	
		11-22-66	33.1	28.3	
		11-29-66	32.6	28.8	
		12-20-66	31.0	30.4	
		12-27-66	30.5	30.9	
		1-03-67	30.3	31.1	
		1-10-67	30.8	30.6	
		1-17-67	30.9	30.5	
		2-07-67	29.1	32.3	
		2-21-67	29.4	32.0	
		2-27-67	29.9	31.5	
		3-07-67	29.6	31.8	
		3-14-67	29.0	32.4	
		3-21-67	28.6	32.8	
		3-28-67	28.8	32.6	
		4-11-67	27.5	33.9	
		4-18-67	28.0	33.4	
		5-02-67	27.5	33.9	
		5-09-67	28.8	32.6	
		5-16-67	29.8	31.6	
		5-23-67	30.3	31.1	
		6-06-67	30.5	30.9	
		6-13-67	30.3	31.1	
		6-20-67	30.4	31.0	
		6-27-67	31.9	29.5	
		7-25-67	32.7	28.7	
		8-08-67	33.1	28.3	
		8-15-67	33.2	28.2	
		8-22-67	33.0	28.4	
		8-29-67	33.7	27.7	
05S/10W-25R01S	37.7	10-19-66	25.5	12.2	102
		11-14-66	24.5	13.2	
		12-16-66	17.8	19.9	
		1-27-67	13.0	24.7	

LOWER SANTA ANA RIV HYDRO SUBUNIT Y-01.A0

EAST COASTAL PLAIN HYDRO SUBAREA Y-01.A1

STATE WELL NUMBER	GROUND SURFACE ELEVATION IN FEET	DATE	GROUND SURFACE TO WATER SURFACE IN FEET	WATER SURFACE ELEVATION IN FEET	AGENCY SUPPLYING DATA
05S/10W-25R01S (CONT.)	37.7	2-16-67	13.1	24.6	102
		4-13-67	11.2	26.5	
		5-09-67	9.6	28.1	
		6-08-67	12.9	24.8	
		7-19-67	19.6	18.1	
		8-21-67	24.5	13.2	
		9-14-67	22.2	15.5	
05S/10W-26D02S	44.5	11-04-66	31.2	13.3	102
		12-16-66	24.0	20.5	
		4-13-67	18.1	26.4	
		5-09-67	17.9	26.6	
		6-08-67	22.2	22.3	
		7-19-67	25.4	19.1	
		8-21-67	30.4	14.1	
		9-14-67	35.0	9.5	
05S/10W-26R02S	37.2	10-19-66	11.3	25.9	102
		11-14-66	10.5	26.7	
		12-16-66	8.3	28.9	
		1-27-67	7.4	29.8	
		2-16-67	8.7	28.5	
		3-08-67	7.2	30.0	
		4-13-67	6.5	30.7	
		5-09-67	6.5	30.7	
		6-08-67	7.5	29.7	
		9-14-67	12.7	24.5	
05S/10W-29D01S	35.0	10-04-66	25.9	9.1	102
		10-25-66	25.6	9.4	
		11-01-66	23.9	11.1	
		11-15-66	19.6	15.4	
		11-22-66	18.7	16.3	
		11-29-66	17.9	17.1	
		12-20-66	15.2	19.8	
		12-27-66	14.8	20.2	
		1-03-67	14.7	20.3	
		1-10-67	16.8	18.2	
		1-17-67	16.7	18.3	
		2-07-67	14.0	21.0	
		2-21-67	16.9	18.1	
		2-27-67	16.8	18.2	
		3-07-67	16.4	18.6	
		3-14-67	14.6	20.4	
		3-21-67	14.7	20.3	
		3-28-67	14.9	20.1	
		4-11-67	12.6	22.4	
		5-02-67	12.8	22.2	
		5-09-67	14.3	20.7	
		5-16-67	15.4	19.6	
		5-23-67	16.9	18.1	
		6-06-67	18.5	16.5	
		6-13-67	18.7	16.3	
		6-20-67	19.7	15.3	
		6-27-67	20.2	14.8	
		7-25-67	22.1	12.9	
		8-08-67	22.4	12.6	
		8-15-67	23.2	11.8	
		8-22-67	23.6	11.4	
		9-12-67	23.1	11.9	
		9-19-67	22.5	12.5	
		9-26-67	22.4	12.6	
05S/10W-31D04S	20.0	10-19-66	16.4	3.6	102
		11-04-66	15.6	4.4	
		12-02-66	11.4	8.6	
		1-12-67	9.8	10.2	
		2-20-67	10.1	9.9	
		3-14-67	8.9	11.1	
		4-14-67	7.4	12.6	
		5-19-67	10.1	9.9	
		6-16-67	10.1	9.9	
		7-18-67	12.1	7.9	
		8-09-67	15.0	5.0	
		9-13-67	15.1	4.9	
05S/10W-32C01S	26.6	10-19-66	21.2	5.4	102
		11-04-66	18.2	8.4	
		12-02-66	12.7	13.9	
		1-12-67	10.9	15.7	
		2-20-67	12.2	14.4	
		3-14-67	10.2	16.4	
		4-14-67	9.5	17.1	
		5-19-67	13.0	13.6	
		6-16-67	14.0	12.6	
		7-18-67	16.6	10.0	
		8-09-67	17.5	9.1	
		9-13-67	18.0	8.6	
05S/10W-32P02S	20.0	10-04-66	7.2	12.8	102
		10-25-66	7.2	12.8	
		11-01-66	7.3	12.7	
		11-15-66	3.3	16.7	
		11-22-66	3.5	16.5	
		11-29-66	3.7	16.3	
		12-20-66	.4	19.6	
		12-27-66	.6	19.4	
		1-03-67	.8	19.2	

See page 117 for key to terms & abbreviations

TABLE C-I

GROUND WATER LEVELS AT WELLS

SANTA ANA RIVER HYDRO UNIT — Y-01.00

LOWER SANTA ANA RIV HYDRO SUBUNIT — Y-01.A0
EAST COASTAL PLAIN HYDRO SUBAREA — Y-01.A1

STATE WELL NUMBER	GROUND SURFACE ELEVATION IN FEET	DATE	GROUND SURFACE TO WATER SURFACE IN FEET	WATER SURFACE ELEVATION IN FEET	AGENCY SUPPLYING DATA
05S/10W-32P02S (CONT.)	20.0	1-10-67	.9	19.1	102
		1-17-67	1.0	19.0	
		2-07-67	1.0	19.0	
		2-21-67	1.2	18.8	
		2-27-67	1.3	18.7	
		3-07-67	1.4	18.6	
		3-14-67	1.1	18.9	
		3-21-67	1.1	18.9	
		4-11-67	1.3	18.7	
		5-02-67	1.3	18.7	
		5-09-67	1.4	18.6	
		5-16-67	1.7	18.3	
		5-23-67	1.6	18.4	
		6-06-67	1.8	18.2	
		6-13-67	1.8	18.2	
		6-20-67	1.9	18.1	
		6-27-67	1.9	18.1	
		7-25-67	2.1	17.9	
		8-08-67	2.3	17.7	
		8-15-67	2.3	17.7	
		8-22-67	3.6	16.4	
		8-29-67	2.5	17.5	
		9-12-67	2.6	17.4	
		9-19-67	2.6	17.4	
		9-26-67	2.6	17.4	
05S/10W-33Q01S	37.6	10-04-66	28.9	8.7	102
		10-25-66	28.7	8.9	
		11-15-66	28.5	9.1	
		11-22-66	28.3	9.3	
		11-29-66	28.2	9.4	
		12-20-66	27.2	10.4	
		12-27-66	27.2	10.4	
		1-03-67	27.0	10.6	
		1-10-67	26.8	10.8	
		1-17-67	26.7	10.9	
		2-07-67	26.1	11.5	
		2-21-67	26.1	11.5	
		2-27-67	26.1	11.5	
		3-07-67	25.9	11.7	
		3-14-67	26.0	11.6	
		3-21-67	25.8	11.8	
		3-28-67	25.8	11.8	
		4-11-67	25.4	12.2	
		5-02-67	25.0	12.6	
		5-09-67	25.0	12.6	
		5-16-67	25.6	12.0	
		5-23-67	25.2	12.4	
		6-06-67	25.2	12.4	
		6-13-67	25.2	12.4	
		6-20-67	25.3	12.3	
		6-27-67	25.3	12.3	
		7-25-67	25.7	11.9	
		8-08-67	25.9	11.7	
		8-15-67	26.2	11.4	
		8-22-67	27.4	10.2	
		8-29-67	27.4	10.2	
05S/10W-34D01S	34.5	10-19-66	19.3	15.2	102
		11-14-66	17.7	16.8	
		12-16-66	15.4	19.1	
		1-27-67	13.3	21.2	
		2-16-67	12.5	22.0	
		3-08-67	13.3	21.2	
		4-13-67	13.0	21.5	
		5-09-67	12.9	21.6	
		6-08-67	14.5	20.0	
		7-19-67	15.7	18.8	
		8-21-67	18.2	16.3	
		9-14-67	16.9	17.6	
05S/10W-35K01S	32.7	10-19-66	28.7	4.0	102
		11-14-66	24.6	8.1	
		12-16-66	16.8	15.9	
		3-08-67	25.7	7.0	
		4-13-67	14.9	17.8	
		5-09-67	16.9	15.8	
		6-08-67	18.1	14.6	
		7-19-67	24.3	8.4	
		8-21-67	28.4	4.3	
		9-14-67	29.1	3.6	
05S/11W-01B01S	64.0	10-18-66	39.5	24.5	102
		11-03-66	39.2	24.8	
		12-01-66	33.1	30.9	
		1-09-67	31.2	32.8	
		2-09-67	29.9	34.1	
		3-06-67	31.2	32.8	
		4-06-67	29.5	34.5	
		5-01-67	27.7	36.3	
		6-05-67	27.6	36.4	
		7-17-67	32.7	31.3	
		8-04-67	34.0	30.0	
		9-11-67	34.7	29.3	
05S/11W-02G01S	48.2	10-13-66	28.1	20.1	102
		11-03-66	27.8	20.4	
		12-15-66	21.4	26.8	

LOWER SANTA ANA RIV HYDRO SUBUNIT — Y-01.A0
EAST COASTAL PLAIN HYDRO SUBAREA — Y-01.A1

STATE WELL NUMBER	GROUND SURFACE ELEVATION IN FEET	DATE	GROUND SURFACE TO WATER SURFACE IN FEET	WATER SURFACE ELEVATION IN FEET	AGENCY SUPPLYING DATA
05S/11W-02G01S (CONT.)	48.2	1-06-67	20.4	27.8	102
		2-08-67	19.6	28.6	
		3-03-67	21.0	27.2	
		4-13-67	18.2	30.0	
		5-17-67	20.9	27.3	
		6-07-67	22.3	25.9	
		7-17-67	22.9	25.3	
		7-31-67	24.3	23.9	
		9-05-67	25.3	22.9	
05S/11W-02N01S	38.5	11-03-66	37.3	1.2	102
		12-15-66	22.8	15.7	
05S/11W-03A01S	46.0	10-13-66	44.3	1.7	102
		11-03-66	42.8	3.2	
		12-15-66	26.3	19.7	
		1-06-67	26.9	19.1	
		2-08-67	27.5	18.5	
		3-03-67	30.5	15.5	
		4-13-67	27.4	18.6	
		5-17-67	33.0	13.0	
		7-17-67	41.0	5.0	
		7-31-67	42.4	3.6	
		9-06-67	45.3	.7	
05S/11W-04A01S	32.0	10-04-66	36.8	-4.8	102
		10-25-66	31.7	.3	
		11-01-66	30.8	1.2	
		11-15-66	23.8	8.2	
		11-22-66	21.6	10.4	
		11-29-66	20.0	12.0	
		12-20-66	16.0	16.0	
		12-27-66	15.6	16.4	
		1-03-67	15.3	16.7	
		2-07-67	17.0	15.0	
		2-21-67	15.8	16.2	
		3-07-67	16.3	15.7	
		3-14-67	16.7	15.3	
		3-28-67	15.4	16.6	
		4-11-67	13.6	18.4	
		4-18-67	13.1	18.9	
		5-02-67	12.1	19.9	
		5-09-67	13.2	18.8	
		5-16-67	14.2	17.8	
		5-23-67	19.4	12.6	
		6-13-67	20.5	11.5	
		6-20-67	21.9	10.1	
		6-27-67	22.6	9.4	
		8-08-67	29.4	2.6	
		8-15-67	31.8	.2	
		8-22-67	33.1	-1.1	
		8-29-67	34.9	-2.9	
		9-11-67	35.9	-3.9	
		9-26-67	36.0	-4.0	
05S/11W-04Q01S	23.5	10-27-66	25.5	-2.0	102
		11-28-66	18.4	5.1	
		12-22-66	14.1	9.4	
		1-27-67	8.2	15.3	
		2-24-67	7.6	15.9	
		3-29-67	7.7	15.8	
		4-25-67	5.2	18.3	
		5-29-67	7.5	16.0	
		6-28-67	9.5	14.0	
		7-18-67	12.1	11.4	
		8-28-67	23.0	.5	
		9-15-67	26.4	-2.9	
05S/11W-09D02S	18.0	11-28-66	14.7	3.3	102
		12-22-66	11.8	6.2	
		1-27-67	12.6	5.4	
		2-24-67	15.3	2.7	
		3-29-67	13.0	5.0	
		4-25-67	9.1	8.9	
		5-29-67	11.1	6.9	
		6-28-67	18.9	-.9	
		8-28-67	27.2	-9.2	
05S/11W-10K01S	23.0	10-13-66	34.4	-11.4	102
		11-03-66	30.1	-7.1	
		12-15-66	19.9	3.1	
		1-06-67	18.9	4.1	
		2-08-67	20.5	2.5	
		3-03-67	22.3	.7	
		4-13-67	19.9	3.1	
		5-17-67	23.4	-.4	
		6-07-67	24.1	-1.1	
		7-17-67	29.7	-6.7	
		7-31-67	31.9	-8.9	
		9-06-67	35.7	-12.7	
05S/11W-12E03S	41.0	10-13-66	27.7	13.3	102
		11-03-66	28.8	12.2	
		12-15-66	18.4	22.6	
		1-06-67	17.4	23.6	
		2-08-67	16.2	24.8	
		3-03-67	19.1	21.9	
		4-13-67	16.4	24.6	

See page 117 for key to terms & abbreviations

TABLE C-I

GROUND WATER LEVELS AT WELLS

SANTA ANA RIVER HYDRO UNIT Y-01.00

LOWER SANTA ANA RIV HYDRO SUBUNIT Y-01.A0

EAST COASTAL PLAIN HYDRO SUBAREA Y-01.A1

STATE WELL NUMBER	GROUND SURFACE ELEVATION IN FEET	DATE	GROUND SURFACE TO WATER SURFACE IN FEET	WATER SURFACE ELEVATION IN FEET	AGENCY SUPPLYING DATA
055/11W-12E03S (CONT.)	41.0	6-07-67	21.4	19.6	102
		7-17-67	22.6	18.4	
		7-31-67	24.6	16.4	
		9-06-67	26.2	14.8	
055/11W-12L01S	42.0	10-04-66	32.8	9.2	102
		10-25-66	31.6	10.4	
		11-22-66	25.7(2)	16.3	
		11-29-66	25.4	16.6	
		12-20-66	21.3(2)	20.7	
		12-27-66	21.1(2)	20.9	
		1-03-67	20.9(2)	21.1	
		1-10-67	24.4(2)	17.6	
		1-17-67	22.4	19.6	
		2-07-67	19.4	22.6	
		2-21-67	23.4(2)	18.6	
		2-27-67	23.6(2)	18.4	
		3-07-67	23.3(2)	18.7	
		3-14-67	21.5(2)	20.5	
		3-21-67	21.1(2)	20.9	
		3-28-67	21.6(2)	20.4	
		4-11-67	19.1(2)	22.9	
		4-18-67	20.5(2)	21.5	
		5-02-67	19.2(2)	22.8	
		5-09-67	20.6(2)	21.4	
		5-16-67	22.2(2)	19.8	
		5-23-67	26.7(2)	15.3	
		6-06-67	27.3(2)	14.7	
		6-13-67	26.0(2)	16.0	
		6-20-67	27.4(2)	14.6	
		6-27-67	26.3(2)	15.7	
		7-25-67	30.5(2)	11.5	
		8-08-67	29.8(2)	12.2	
		8-15-67	32.4(2)	9.6	
		8-22-67	32.5(2)	9.5	
		8-29-67	33.0(2)	9.0	
		9-12-67	32.6(2)	9.4	
		9-19-67	32.4(2)	9.6	
		9-26-67	32.3(2)	9.7	
055/11W-13A02S	42.0	5-01-67	20.7(4)	21.3	102
055/11W-13L04S	35.0	11-03-66	28.9	6.1	102
		12-01-66	22.8	12.2	
		1-09-67	21.1	13.9	
		2-09-67	19.0	16.0	
		3-06-67	20.2	14.8	
		4-06-67	17.0	18.0	
		5-01-67	15.2	19.8	
		6-05-67	21.8	13.2	
		7-17-67	23.8	11.2	
		8-04-67	25.6	9.4	
		9-11-67	28.2	6.8	
055/11W-14C01S	34.0	10-18-66	30.3	3.7	102
		11-03-66	28.3	5.7	
		12-01-66	22.1	11.9	
		1-09-67	19.2	14.8	
		2-09-67	16.5	17.5	
		3-06-67	17.8	16.2	
		8-08-67	26.4	7.6	
055/11W-16C01S	15.2	10-04-66	21.0	-5.8	102
		10-25-66	22.3	-7.1	
		11-01-66	21.5	-6.3	
		11-15-66	17.7	-2.5	
		11-22-66	16.3	-1.1	
		11-29-66	14.5	.7	
		12-20-66	9.3	5.9	
		12-27-66	8.2	7.0	
		1-03-67	6.9	8.3	
		1-10-67	6.1	9.1	
		1-17-67	5.4	9.8	
		2-07-67	3.7	11.5	
		2-21-67	3.6	11.6	
		2-27-67	4.4	10.8	
		3-07-67	5.2	10.0	
		3-14-67	4.6	10.6	
		3-21-67	4.9	10.3	
		3-28-67	4.1	11.1	
		4-11-67	2.8	12.4	
		4-18-67	3.3	11.9	
		5-02-67	3.9	11.3	
		5-09-67	1.4	13.8	
		5-16-67	2.5	12.7	
		5-23-67	3.3	11.9	
		6-06-67	2.4	12.8	
		6-13-67	3.6	11.6	
		6-20-67	5.2	10.0	
		6-27-67	5.4	9.8	
		7-24-67	9.9	5.3	
		8-08-67	15.5	-.3	
		8-14-67	16.8	-1.6	
		8-21-67	17.3	-2.1	
		8-28-67	19.4	-4.2	
		9-05-67	20.4	-5.2	
		9-12-67	21.0	-5.8	
		9-19-67	20.6	-5.4	

LOWER SANTA ANA RIV HYDRO SUBUNIT Y-01.A0

EAST COASTAL PLAIN HYDRO SUBAREA Y-01.A1

STATE WELL NUMBER	GROUND SURFACE ELEVATION IN FEET	DATE	GROUND SURFACE TO WATER SURFACE IN FEET	WATER SURFACE ELEVATION IN FEET	AGENCY SUPPLYING DATA
055/11W-16C01S (CONT.)	15.2	9-26-67	19.8	-4.6	102
055/11W-16D02S	16.0	10-18-66	20.3	-4.3	102
		10-25-66	19.8	-3.8	
		11-01-66	19.1	-3.1	
		11-15-66	14.6	1.4	
		11-22-66	13.5	2.5	
		11-29-66	12.3	3.7	
		12-20-66	9.9	6.1	
		12-27-66	9.8	6.2	
		1-03-67	9.5	6.5	
		1-10-67	11.0	5.0	
		1-17-67	13.2	2.8	
		2-01-67	10.8	5.2	
		2-07-67	11.5	4.5	
		2-21-67	12.7	3.3	
		2-27-67	13.6	2.4	
		3-07-67	13.5	2.5	
		3-14-67	11.3	4.7	
		3-21-67	12.2	3.8	
		3-28-67	11.1	4.9	
		4-11-67	9.2	6.8	
		4-18-67	10.4	5.6	
		5-02-67	9.0	7.0	
		5-09-67	10.9	5.1	
		5-16-67	12.5	3.5	
		5-23-67	14.4	1.6	
		5-31-67	13.9	2.1	
		6-06-67	14.7	1.3	
		6-13-67	14.5	1.5	
		6-20-67	13.3	2.7	
		6-27-67	14.0	2.0	
		7-03-67	13.8	2.2	
		7-10-67	16.0	.0	
		7-24-67	16.8	-.8	
		8-08-67	20.5	-4.5	
		8-14-67	22.0	-6.0	
		8-21-67	21.9	-5.9	
		9-05-67	25.2	-9.2	
		9-12-67	24.5	-8.5	
		9-19-67	23.1	-7.1	
		9-26-67	21.6	-5.6	
055/11W-16R02S	14.0	6-16-67	7.1	6.9	102
055/11W-20C05S	9.7	10-04-66	15.5	-5.8	102
		10-25-66	14.1	-4.4	
		11-01-66	13.7	-4.0	
		11-15-66	10.8	-1.1	
		11-22-66	9.3	.4	
		11-29-66	8.1	1.6	
		12-20-66	6.0	3.7	
		12-27-66	5.7	4.0	
		1-03-67	5.3	4.4	
		1-10-67	5.9	3.8	
		1-17-67	6.8	2.9	
		2-07-67	6.1	3.6	
		2-21-67	6.9	2.8	
		2-27-67	7.5	2.2	
		3-07-67	2.2	7.5	
		3-14-67	6.1	3.6	
		3-21-67	6.8	2.9	
		3-28-67	5.9	3.8	
		4-11-67	4.7	5.0	
		4-18-67	5.2	4.5	
		5-02-67	3.9	5.8	
		5-09-67	4.7	5.0	
		5-16-67	6.0	3.7	
		5-23-67	7.6	2.1	
		6-06-67	8.7	1.0	
		6-13-67	7.9	1.8	
		6-20-67	6.6	3.1	
		6-27-67	6.6	3.1	
		7-25-67	8.3	1.4	
		8-08-67	13.1	-3.4	
		8-15-67	14.7	-5.0	
		8-22-67	16.0	-6.3	
		8-29-67	15.1	-5.4	
		9-12-67	17.0	-7.3	
		9-19-67	16.0	-6.3	
		9-26-67	15.7	-6.0	
055/11W-20Q08S	24.2	10-19-66	28.7	-4.5	102
		11-04-66	27.8	-3.6	
		12-02-66	24.7(1)	-.5	
		1-12-67	22.5	1.7	
		2-20-67	22.8	1.4	
055/11W-20R04S	31.2	11-04-66	34.5	-3.3	102
		12-02-66	31.1	.1	
		2-20-67	29.6	1.6	
		3-14-67	29.3	1.9	
		5-19-67	29.4	1.8	
		6-16-67	27.5	3.7	
		7-18-67	31.4	-.2	
		8-09-67	33.5	-2.3	
		9-13-67	36.2	-5.0	

See page 117 for key to terms & abbreviations

TABLE C-I

GROUND WATER LEVELS AT WELLS

SANTA ANA RIVER HYDRO UNIT — Y-01.00

LOWER SANTA ANA RIV HYDRO SUBUNIT — Y-01.A0
EAST COASTAL PLAIN HYDRO SUBAREA — Y-01.A1

STATE WELL NUMBER	GROUND SURFACE ELEVATION IN FEET	DATE	GROUND SURFACE TO WATER SURFACE IN FEET	WATER SURFACE ELEVATION IN FEET	AGENCY SUPPLYING DATA
05S/11W-24A05S	35.0	10-19-66	31.6	3.4	102
		11-04-66	30.0	5.0	
		12-02-66	23.8	11.2	
		1-12-67	22.1	12.9	
		2-20-67	21.9	13.1	
		3-14-67	20.5	14.5	
		4-14-67	18.3	16.7	
		5-19-67	22.9	12.1	
		7-18-67	25.5	9.5	
		8-09-67	29.2	5.8	
		9-13-67	30.5	4.5	
05S/11W-24N02S	25.0	10-19-66	23.5	1.5	102
		11-04-66	21.4	3.6	
		12-02-66	17.2	7.8	
		1-12-67	15.8	9.2	
		3-14-67	14.1	10.9	
		4-14-67	12.4	12.6	
		5-19-67	16.5	8.5	
		6-16-67	16.7	8.3	
		7-18-67	19.1	5.9	
		8-09-67	21.4	3.6	
		9-13-67	21.8	3.2	
05S/11W-25B03S	27.6	10-13-66	24.9	2.7	102
		11-04-66	23.8	3.8	
		12-02-66	19.3	8.3	
		1-12-67	17.7	9.9	
		2-20-67	17.9	9.7	
		3-14-67	16.6	11.0	
		4-14-67	15.0	12.6	
		5-19-67	18.1	9.5	
		6-16-67	18.5	9.1	
05S/11W-25P01S	47.6	10-19-66	45.5	2.1	102
		11-04-66	42.4	5.2	
		12-02-66	39.0	8.6	
		1-12-67	37.6	10.0	
		2-20-67	37.5	10.1	
		3-14-67	36.7	10.9	
		4-14-67	35.2	12.4	
		5-19-67	38.3	9.3	
		6-16-67	39.4	8.2	
		7-18-67	39.9	7.7	
		8-09-67	42.1	5.5	
		9-13-67	40.9	6.7	
05S/11W-29B05S	49.9	10-19-66	53.0	-3.1	102
		11-04-66	52.8	-2.9	
05S/11W-29B08S	36.0	10-19-66	39.9	-3.9	102
		11-04-66	39.2	-3.2	
		12-02-66	35.3	.7	
		1-12-67	33.6	2.4	
		2-20-67	34.2	1.8	
		3-14-67	33.0	3.0	
		4-14-67	30.7	5.3	
		5-19-67	34.0	2.0	
		6-16-67	34.3	1.7	
		7-18-67	36.1	-.1	
		8-09-67	38.3	-2.3	
		9-13-67	41.0	-5.0	
05S/11W-29C01S	47.0	10-19-66	65.2	-18.2	102
		11-04-66	68.0	-21.0	
		1-12-67	54.0	-7.0	
		4-14-67	52.0	-5.0	
		5-19-67	54.0	-7.0	
06S/08W-05E02S	285.4	11-11-66	190.0	95.4	709
		3-15-67	255.0	30.4	
06S/08W-06J01S	238.9	11-11-66	216.0	22.9	709
		3-15-67	225.0	13.9	
06S/08W-06P01S	203.0	10-20-66	158.5	44.5	102
		11-16-66	154.2	48.8	
		12-19-66	149.7	53.3	
		1-27-67	147.7	55.3	
		2-17-67	146.6	56.4	
		3-13-67	145.8	57.2	
		4-18-67	144.1	58.9	
		5-08-67	143.9	59.1	
		6-21-67	152.3	50.7	
		7-19-67	152.7	50.3	
		8-16-67	158.1	44.9	
		9-14-67	151.5	51.5	
06S/08W-08M01S	244.1	10-20-66	219.0	25.1	102
		11-11-66	230.0	14.1	709
		11-16-66	212.1	32.0	102
		12-19-66	195.7	48.4	
		1-27-67	187.9	56.2	
		2-17-67	186.8	57.3	
		3-13-67	186.1	58.0	
		3-15-67	194.0	50.1	709
		4-18-67	184.7	59.4	102

LOWER SANTA ANA RIV HYDRO SUBUNIT — Y-01.A0
EAST COASTAL PLAIN HYDRO SUBAREA — Y-01.A1

STATE WELL NUMBER	GROUND SURFACE ELEVATION IN FEET	DATE	GROUND SURFACE TO WATER SURFACE IN FEET	WATER SURFACE ELEVATION IN FEET	AGENCY SUPPLYING DATA
06S/08W-08M01S (CONT.)	244.1	6-21-67	195.9	48.2	102
		9-14-67	204.9	39.2	
06S/08W-14L01S	490.0	11-16-66	19.1	470.9	102
		12-19-66	18.2	471.8	
		1-27-67	19.0	471.0	
		2-17-67	17.6	472.4	
		3-13-67	17.8	472.2	
		4-18-67	18.2	471.8	
		5-10-67	19.8	470.2	
		6-08-67	20.2	469.8	
		7-06-67	20.0	470.0	
		8-10-67	19.3	470.7	
06S/09W-01L01S	142.4	11-11-66	119.6	22.8	709
		3-15-67	95.0	47.4	
06S/09W-01P02S	138.2	10-20-66	148.5(2)	-10.3	102
		11-16-66	111.8	26.4	
		12-19-66	99.1	39.1	
		1-27-67	95.1	43.1	
		2-17-67	92.7	45.5	
		3-13-67	91.8	46.4	
		4-18-67	88.9	49.3	
		5-08-67	87.4	50.8	
		6-21-67	121.3	16.9	
		7-19-67	130.1	8.1	
		8-16-67	153.0	-14.8	
		9-14-67	121.5	16.7	
06S/09W-02A04S	101.7	11-14-66	84.8	16.9	709
		3-04-67	67.7	34.0	
06S/09W-02D01S	84.0	10-20-66	93.8	-9.8	102
		11-14-66	76.0	8.0	709
		11-16-66	72.9	11.1	102
		12-19-66	55.5	28.5	
		1-27-67	49.4	34.6	
		2-17-67	44.5	39.5	
		3-04-67	76.6	7.4	709
		3-13-67	45.0	39.0	102
		4-18-67	41.2	42.8	
		5-08-67	39.0	45.0	
		8-16-67	114.0	-30.0	
06S/09W-03R01S	96.0	10-20-66	45.9	50.1	102
		11-16-66	43.6	52.4	
		12-19-66	42.0	54.0	
		1-27-67	41.7	54.3	
		2-17-67	41.4	54.6	
		3-13-67	41.6	54.4	
		4-20-67	41.5	54.5	
		5-08-67	41.5	54.5	
		6-21-67	42.1	53.9	
		7-19-67	44.2	51.8	
		8-16-67	45.0	51.0	
		9-14-67	43.5	52.5	
06S/09W-04L01S	48.3	11-14-66	41.0	7.3	709
		3-04-67	30.4	17.9	
06S/09W-05A01S	41.4	11-16-66	29.6	11.8	102
		12-19-66	26.2	15.2	
		1-27-67	21.5	19.9	
		2-17-67	18.1	23.3	
		3-13-67	23.5	17.9	
		4-20-67	15.0	26.4	
		5-08-67	21.2	20.2	
		6-21-67	19.4	22.0	
		9-14-67	27.6	13.8	
06S/09W-08L01S	10.0	11-14-66	13.0	-3.0	709
		11-16-66	7.0	3.0	102
		1-27-67	2.2	7.8	
		2-17-67	1.6	8.4	
		3-04-67	.0	10.0	709
		3-13-67	1.3	8.7	102
		5-08-67	-.4	10.4	
		9-14-67	5.5	4.5	
06S/09W-09A01S	67.0	11-14-66	54.3	12.7	709
		11-16-66	44.0	23.0	102
		12-19-66	38.5	28.5	
		1-27-67	33.7	33.3	
		2-17-67	32.1	34.9	
		3-04-67	42.4	24.6	709
		3-13-67	34.2	32.8	102
		4-20-67	31.5	35.5	
		7-19-67	46.5	20.5	
		9-14-67	41.1	25.9	
06S/09W-12K01S	146.0	10-20-66	83.5	62.5	102
		11-16-66	77.0	69.0	
		12-19-66	73.9	72.1	
		1-27-67	72.1	73.9	
		2-17-67	70.9	75.1	
		3-13-67	70.8	75.2	
		4-18-67	69.8	76.2	

See page 117 for key to terms & abbreviations

TABLE C-I

GROUND WATER LEVELS AT WELLS

SANTA ANA RIVER HYDRO UNIT Y-01.00

LOWER SANTA ANA RIV HYDRO SUBUNIT Y-01.A0
EAST COASTAL PLAIN HYDRO SUBAREA Y-01.A1

STATE WELL NUMBER	GROUND SURFACE ELEVATION IN FEET	DATE	GROUND SURFACE TO WATER SURFACE IN FEET	WATER SURFACE ELEVATION IN FEET	AGENCY SUPPLYING DATA
06S/09W-12K01S	146.0	5-08-67	69.2	76.8	102
(CONT.)		6-21-67	89.0(1)	57.0	
		7-19-67	73.0	73.0	
		8-16-67	75.0	71.0	
		9-14-67	73.3	72.7	
06S/09W-18E01S	20.0	10-19-66	14.8	5.2	102
		11-14-66	14.5	5.5	
		12-16-66	13.8	6.2	
		1-27-67	13.1	6.9	
		2-16-67	13.1	6.9	
		3-08-67	13.0	7.0	
		4-14-67	12.3	7.7	
		5-09-67	12.6	7.4	
		6-08-67	12.5	7.5	
		7-19-67	12.5	7.5	
		8-21-67	12.7	7.3	
		9-14-67	13.1	6.9	
06S/09W-18E02S	18.0	10-19-66	14.3	3.7	102
		11-14-66	13.2	4.8	
		12-16-66	12.5	5.5	
		1-27-67	11.9	6.1	
		2-16-67	12.4	5.6	
		3-08-67	12.5	5.5	
		4-13-67	12.3	5.7	
		5-09-67	12.3	5.7	
		6-08-67	14.9	3.1	
		7-19-67	11.7	6.3	
		8-21-67	11.9	6.1	
		9-14-67	12.1	5.9	
06S/10W-01E02S	35.0	10-04-66	34.6(1)	.4	102
		10-25-66	34.0	1.0	
		11-01-66	33.8	1.2	
		11-15-66	29.4	5.6	
		11-22-66	28.5	6.5	
		11-29-66	30.2(1)	4.8	
		12-20-66	23.9	11.1	
		12-27-66	25.0	10.0	
		1-03-67	22.9	12.1	
		1-10-67	23.0	12.0	
		1-17-67	20.7	14.3	
		2-07-67	29.5	5.5	
		2-21-67	30.0	5.0	
		2-27-67	28.2	6.8	
		3-07-67	26.3	8.7	
		3-14-67	24.1	10.9	
		3-21-67	26.1	8.9	
		3-28-67	24.1	10.9	
		4-11-67	21.3	13.7	
		4-18-67	21.9	13.1	
		5-02-67	19.1	15.9	
		5-09-67	19.8	15.2	
		5-16-67	23.7	11.3	
		5-23-67	27.1(1)	7.9	
		6-06-67	25.4	9.6	
		6-13-67	24.5(1)	10.5	
		6-20-67	27.8	7.2	
		6-27-67	26.0	9.0	
		7-25-67	31.0	4.0	
		8-08-67	32.2	2.8	
		8-15-67	33.9(1)	1.1	
		8-22-67	35.4(1)	-.4	
		8-29-67	35.3	-.3	
		9-12-67	33.8	1.2	
		9-19-67	34.6(1)	.4	
		9-26-67	34.8(1)	.2	
06S/10W-01L01S	40.0	10-19-66	42.8	-2.8	102
		11-14-66	37.6	2.4	
		12-16-66	32.3	7.7	
		1-27-67	34.4	5.6	
		2-16-67	37.2	2.8	
		3-08-67	33.9	6.1	
		4-13-67	29.0	11.0	
		5-09-67	27.9	12.1	
		6-08-67	32.7	7.3	
		7-19-67	36.9	3.1	
		8-21-67	40.5	-.5	
		9-14-67	39.4	.6	
06S/10W-01L02S	39.7	10-19-66	23.9	15.8	102
		12-16-66	21.1	18.6	
		1-27-67	22.5	17.2	
		2-16-67	22.9	16.8	
		3-08-67	22.1	17.6	
		4-13-67	22.7	17.0	
		5-09-67	22.5	17.2	
		6-08-67	23.1	16.6	
		7-19-67	23.1	16.6	
06S/10W-02G01S	37.5	10-19-66	39.9	-2.4	102
		11-14-66	34.6	2.9	
		12-16-66	28.8	8.7	
		1-27-67	34.9	2.6	
		2-16-67	40.5	-3.0	
		3-08-67	38.3	-.8	

LOWER SANTA ANA RIV HYDRO SUBUNIT Y-01.A0
EAST COASTAL PLAIN HYDRO SUBAREA Y-01.A1

STATE WELL NUMBER	GROUND SURFACE ELEVATION IN FEET	DATE	GROUND SURFACE TO WATER SURFACE IN FEET	WATER SURFACE ELEVATION IN FEET	AGENCY SUPPLYING DATA
06S/10W-02G01S	37.5	4-13-67	26.3	11.2	102
(CONT.)		5-09-67	27.4	10.1	
		6-08-67	29.1	8.4	
		7-19-67	34.6	2.9	
		8-21-67	37.1	.4	
		9-14-67	37.8	-.3	
06S/10W-04G02S	60.0	10-19-66	61.7	-1.7	102
		11-14-66	60.5	-.5	
		12-16-66	57.6	2.4	
		2-16-67	57.5	2.5	
		3-08-67	60.3	-.3	
		4-13-67	58.6	1.4	
		5-09-67	58.1	1.9	
		6-08-67	59.7	.3	
06S/10W-05B03S	18.4	10-19-66	18.2	.2	102
		11-04-66	17.3	1.1	
		12-02-66	12.6	5.8	
		1-12-67	10.8	7.6	
		2-20-67	13.3	5.1	
		3-14-67	10.3	8.1	
		4-14-67	8.3	10.1	
		5-19-67	11.0	7.4	
		6-16-67	14.4	4.0	
		7-18-67	18.2	.2	
		8-09-67	18.9	-.5	
06S/10W-05B05S	20.0	10-04-66	16.7	3.3	102
		10-25-66	16.5	3.5	
		11-01-66	14.7	5.3	
		11-15-66	12.5	7.5	
		11-22-66	11.3	8.7	
		11-29-66	10.9	9.1	
		12-20-66	8.7	11.3	
		12-27-66	8.2	11.8	
		1-03-67	8.0	12.0	
		1-10-67	8.8	11.2	
		1-17-67	9.1	10.9	
		2-07-67	10.0	10.0	
		2-21-67	11.8	8.2	
		3-07-67	9.7	10.3	
		3-14-67	7.6	12.4	
		4-11-67	6.3	13.7	
		4-18-67	6.9	13.1	
		5-09-67	6.9	13.1	
		5-16-67	7.8	12.2	
		5-23-67	8.8	11.2	
		6-06-67	9.2	10.8	
		6-13-67	9.2	10.8	
		8-15-67	14.8	5.2	
06S/10W-07B02S	10.2	10-04-66	6.9	3.3	102
		10-25-66	6.4	3.8	
		11-01-66	6.1	4.1	
		11-15-66	4.9	5.3	
		11-22-66	4.3	5.9	
		11-29-66	4.0	6.2	
		12-20-66	2.5	7.7	
		12-27-66	2.4	7.8	
		1-03-67	2.2	8.0	
		1-10-67	2.3	7.9	
		1-17-67	2.2	8.0	
		2-07-67	2.2	8.0	
		2-21-67	3.5	6.7	
		2-27-67	3.0	7.2	
		3-07-67	2.9	7.3	
		3-14-67	2.5	7.7	
		3-21-67	2.2	8.0	
		3-28-67	.3	9.9	
		4-11-67	1.4	8.8	
		4-18-67	1.9	8.3	
		5-02-67	.5	9.7	
		5-09-67	1.0	9.2	
		5-16-67	1.4	8.8	
		5-23-67	2.0	8.2	
		6-06-67	2.0	8.2	
		6-13-67	2.5	7.7	
		6-20-67	2.7	7.5	
		6-27-67	2.8	7.4	
		7-25-67	4.3	5.9	
		8-08-67	4.7	5.5	
		8-15-67	5.0	5.2	
		8-22-67	5.7	4.5	
		8-29-67	6.1	4.1	
		9-12-67	5.3	4.9	
		9-19-67	5.1	5.1	
		9-26-67	4.9	5.3	
06S/10W-07G03S	9.0	10-19-66	3.9	5.1	102
		11-04-66	3.7	5.3	
		12-02-66	2.4	6.6	
		1-12-67	1.1	7.9	
		2-20-67	1.2	7.8	
		3-14-67	1.2	7.8	
		4-14-67	.7	8.3	
		5-19-67	.9	8.1	
		6-16-67	1.3	7.7	

See page 117 for key to terms & abbreviations

TABLE C-I

GROUND WATER LEVELS AT WELLS

STATE WELL NUMBER	GROUND SURFACE ELEVATION IN FEET	DATE	GROUND SURFACE TO WATER SURFACE IN FEET	WATER SURFACE ELEVATION IN FEET	AGENCY SUPPLYING DATA
SANTA ANA RIVER HYDRO UNIT					Y-01.00
LOWER SANTA ANA RIV HYDRO SUBUNIT					Y-01.A0
EAST COASTAL PLAIN HYDRO SUBAREA					Y-01.A1
06S/10W-07Q03S	9.0	7-18-67	2.3	6.7	102
(CONT.)		8-09-67	3.1	5.9	
		9-13-67	3.3	5.7	
06S/10W-08B02S	12.5	10-19-66	10.8	1.7	102
		11-04-66	8.5	4.0	
		12-16-66	6.5	6.0	
		1-27-67	5.6	6.9	
		2-16-67	6.7	5.8	
		3-08-67	6.1	6.4	
		4-13-67	5.7	6.8	
		5-09-67	5.3	7.2	
		6-08-67	6.8	5.7	
		7-19-67	8.5	4.0	
		8-21-67	8.3	4.2	
		9-14-67	9.9	2.6	
06S/10W-11G01S	54.0	10-19-66	58.6	-4.6	102
		11-14-66	49.6	4.4	
		12-16-66	44.9	9.1	
		1-27-67	46.9	7.1	
		2-16-67	51.4	2.6	
		3-08-67	50.3	3.7	
		4-13-67	43.8	10.2	
		5-09-67	40.3	13.7	
		6-08-67	43.9	10.1	
		7-19-67	51.3	2.7	
		8-21-67	51.7	2.3	
		9-14-67	56.8	-2.8	
06S/10W-12E02S	46.7	10-19-66	45.9	.8	102
		11-14-66	41.4	5.3	
		12-16-66	36.5	10.2	
		1-27-67	37.4	9.3	
		2-16-67	41.0	5.7	
		3-07-67	38.5	8.2	
		4-13-67	38.4	8.3	
		5-09-67	32.2	14.5	
		6-08-67	36.4	10.3	
		7-19-67	(6)		
06S/10W-13E01S	11.4	10-19-66	9.2	2.2	102
		11-14-66	9.5	1.9	
		12-16-66	9.1	2.3	
		1-27-67	8.0	3.4	
		2-16-67	9.0	2.4	
		3-08-67	8.9	2.5	
		4-13-67	8.9	2.5	
		5-09-67	8.7	2.7	
		6-08-67	8.5	2.9	
		7-19-67	8.3	3.1	
		8-21-67	8.0	3.4	
		9-14-67	8.5	2.9	
06S/10W-13K01S	19.0	10-19-66	16.0	3.0	102
		11-14-66	16.0	3.0	
		12-16-66	15.0	4.0	
		1-27-67	14.5	4.5	
		2-16-67	14.9	4.1	
		3-08-67	15.0	4.0	
		4-13-67	14.8	4.2	
		5-09-67	14.1	4.9	
		6-08-67	14.7	4.3	
		7-19-67	14.3	4.7	
		8-21-67	15.0	4.0	
		9-14-67	15.1	3.9	
06S/10W-20C03S	5.7	10-19-66	3.6	2.1	102
		11-04-66	3.4	2.3	
		12-02-66	2.7	3.0	
		1-12-67	.2	5.5	
06S/11W-01A03S	13.0	10-19-66	16.5	-3.5	102
		11-04-66	16.3	-3.3	
		12-02-66	11.1	1.9	
		1-12-67	3.4	9.6	
		2-20-67	8.9	4.1	
		3-14-67	5.2	7.8	
		4-14-67	.5	12.5	
		7-18-67	3.1	9.9	
		9-13-67	11.9	1.1	
06S/11W-01B02S	10.0	10-19-66	13.4	-3.4	102
		11-04-66	13.2	-3.2	
		12-02-66	7.9	2.1	
		1-12-67	.4	9.6	
		3-14-67	-.4	10.4	
		4-14-67	-2.7	12.7	
		5-19-67	-4.3	14.3	
		7-18-67	1.2	8.8	
		8-09-67	7.5	2.5	
		9-13-67	9.9	.1	
06S/11W-03J01S	65.0	10-19-66	58.6	6.4	102
		11-04-66	58.7	6.3	
		12-02-66	58.7	6.3	
		1-12-67	58.4	6.6	
		2-20-67	59.2	5.8	
LOWER SANTA ANA RIV HYDRO SUBUNIT					Y-01.A0
EAST COASTAL PLAIN HYDRO SUBAREA					Y-01.A1
06S/11W-03J01S	65.0	3-14-67	58.5	6.5	102
(CONT.)		4-14-67	58.6	6.4	
		5-19-67	58.6	6.4	
		6-16-67	58.6	6.4	
		7-18-67	58.9	6.1	
		8-09-67	61.4	3.6	
06S/11W-11K03S	32.9	10-19-66	21.5	11.4	102
		11-04-66	21.8	11.1	
		12-02-66	23.6	9.3	
		1-12-67	14.0	18.9	
		2-20-67	14.8	18.1	
		3-14-67	14.5	18.4	
		4-14-67	13.2	19.7	
		5-19-67	18.8	14.1	
		6-16-67	7.8	25.1	
		7-18-67	13.4	19.5	
		8-09-67	18.0	14.9	
		9-13-67	8.7	24.2	
06S/11W-13F02S	2.7	10-19-66	-.6	3.3	102
		11-04-66	-.7	3.4	
		12-02-66	-1.1	3.8	
		1-12-67	-1.2	3.9	
		2-20-67	-1.3	4.0	
		3-14-67	-1.2	3.9	
		4-14-67	-1.2	3.9	
		5-19-67	-1.2	3.9	
		6-16-67	-1.2	3.9	
		7-18-67	-1.1	3.8	
		8-09-67	-.9	3.6	
		9-13-67	-.8	3.5	
06S/11W-13J01S	5.6	11-04-66	1.7	3.9	102
		12-02-66	1.8	3.8	
		1-12-67	1.5	4.1	
		2-20-67	1.4	4.2	
		3-14-67	1.1	4.5	
		4-14-67	.6	5.0	
		5-19-67	1.4	4.2	
		6-16-67	1.8	3.8	
		7-18-67	2.0	3.6	
SANTIAGO HYDRO SUBAREA					Y-01.A2
05S/07W-19B01S	1135.0	10-20-66	0036.1	1098.9	102
		11-23-66	0036.5	1098.5	
		12-29-66	0011.8	1123.2	
		2-01-67	0011.2	1123.8	
		2-23-67	0016.8	1118.2	
		3-23-67	0018.5	1116.5	
		5-10-67	0017.0	1118.0	
		6-08-67	0018.9	1116.1	
		7-06-67	0019.8	1115.2	
		8-10-67	0023.4	1111.6	
		9-07-67	0027.8	1107.2	
05S/07W-19R01S	1219.0	10-20-66	47.1	1171.9	102
		11-23-66	48.3	1170.7	
		12-29-66	28.7	1190.3	
		2-01-67	27.6	1191.4	
		2-23-67	30.9	1188.1	
		3-23-67	30.8	1188.2	
		5-10-67	30.2	1188.8	
		6-08-67	30.2	1188.8	
		7-06-67	30.5	1188.5	
		8-10-67	34.2	1184.8	
		9-07-67	36.6	1182.4	
05S/08W-01N01S	905.0	10-20-66	48.4	856.6	102
		11-23-66	46.6	858.4	
		12-29-66	40.4	864.6	
		2-01-67	29.0	876.0	
		2-23-67	35.5	869.5	
		3-23-67	36.7	868.3	
		5-10-67	27.5	877.5	
		6-08-67	31.0	874.0	
		7-06-67	32.8	872.2	
05S/08W-13C01S	1017.0	10-20-66	0057.8	0959.2	102
		11-23-66	0057.8	0959.2	
		12-29-66	0014.5	1002.5	
		2-01-67	0013.5	1003.5	
		2-23-67	0021.0	0996.0	
		3-23-67	0024.5	0992.5	
		5-10-67	0021.0	0996.0	
		6-08-67	0025.2	0991.8	
		7-06-67	0027.9	0989.1	
		8-10-67	0035.1	0981.9	
		9-07-67	0043.0	0974.0	
SANTA ANA NARROWS HYDRO SUBAREA					Y-01.A3
03S/07W-29C01S	466.8	10-26-66	24.4	442.4	102

See page 117 for key to terms & abbreviations

TABLE C-I

GROUND WATER LEVELS AT WELLS

SANTA ANA RIVER HYDRO UNIT Y-01.00

LOWER SANTA ANA RIV HYDRO SUBUNIT Y-01.A0

SANTA ANA NARROWS HYDRO SUBAREA Y-01.A3

STATE WELL NUMBER	GROUND SURFACE ELEVATION IN FEET	DATE	GROUND SURFACE TO WATER SURFACE IN FEET	WATER SURFACE ELEVATION IN FEET	AGENCY SUPPLYING DATA
03S/07W-29C01S (CONT.)	466.8	11-30-66	24.9	441.9	102
		3-16-67	21.5	445.3	
		5-11-67	22.1	444.7	
		6-15-67	22.5	444.3	
		7-13-67	22.9	443.9	
		8-17-67	23.5	443.3	
		9-20-67	23.9	442.9	
03S/07W-29C02S	471.4	10-26-66	28.1	443.3	102
		11-30-66	28.5	442.9	
		3-16-67	25.5	445.9	
		5-11-67	26.6	444.8	
		6-15-67	26.2	445.2	
		7-13-67	26.7	444.7	
		8-17-67	27.3	444.1	
		9-20-67	27.9	443.5	
03S/07W-29C03S	461.1	10-26-66	20.3	440.8	102
		11-30-66	20.5	440.6	
		3-16-67	17.5	443.6	
		5-11-67	18.4	442.7	
		6-15-67	18.7	442.4	
		7-13-67	19.1	442.0	
		8-17-67	19.5	441.6	
		9-20-67	20.0	441.1	
03S/07W-29D03S	459.8	10-26-66	19.4	440.4	102
		11-30-66	19.6	440.2	
		3-16-67	16.5	443.3	
		5-11-67	17.3	442.5	
		6-15-67	17.7	442.1	
		7-13-67	18.1	441.7	
		8-17-67	18.6	441.2	
		9-20-67	19.0	440.8	
03S/07W-29D04S	467.1	10-26-66	26.8	440.3	102
		11-30-66	27.1	440.0	
		3-16-67	24.0	443.1	
		5-11-67	24.7	442.4	
		6-15-67	25.0	442.1	
		7-13-67	25.2	441.9	
		8-17-67	25.9	441.2	
03S/07W-29D06S	480.5	10-26-66	33.3	447.2	102
		11-30-66	33.8	446.7	
		3-16-67	33.7	446.8	
		5-11-67	33.6	446.9	
		6-15-67	33.6	446.9	
		7-13-67	33.0	447.5	
		8-17-67	33.8	446.7	
		9-20-67	34.0	446.5	
03S/07W-29D07S	464.6	10-26-66	13.9	450.7	102
		11-30-66	14.1	450.5	
		3-16-67	13.4	451.2	
		5-11-67	13.9	450.7	
		6-15-67	13.6	451.0	
		7-13-67	13.6	451.0	
		8-17-67	14.0	450.6	
		9-20-67	13.9	450.7	
03S/07W-29E01S	445.7	10-26-66	6.9	438.8	102
		11-30-66	7.0	438.7	
		3-16-67	5.2	440.5	
		5-11-67	5.6	440.1	
		6-15-67	5.9	439.8	
		7-13-67	6.3	439.4	
		8-17-67	6.6	439.1	
		9-20-67	6.9	438.8	
03S/07W-29E02S	449.4	10-26-66	9.8	439.6	102
		11-30-66	9.9	439.5	
		3-16-67	7.9	441.5	
		5-11-67	8.2	441.2	
		6-15-67	8.6	440.8	
		7-13-67	8.9	440.5	
		8-17-67	9.4	440.0	
		9-20-67	9.7	439.7	
03S/07W-29F02S	461.4	10-26-66	21.5(1)	439.9	102
		11-30-66	21.4(1)	440.0	
		3-16-67	18.7(1)	442.7	
		5-11-67	19.8(1)	441.6	
		6-15-67	20.1(1)	441.3	
		7-13-67	20.5(1)	440.9	
		8-17-67	21.4(1)	440.0	
		9-20-67	22.5(1)	438.9	
03S/08W-29K01S	340.0	10-10-66	25.3	314.7	715
		10-24-66	25.0	315.0	
		11-14-66	18.4	321.6	
		11-21-66	14.1	325.9	
		11-28-66	13.0	327.0	
		12-12-66	7.8	332.2	
		12-19-66	7.8	332.2	
		1-03-67	9.1	330.9	
		1-09-67	9.3	330.7	
		1-16-67	9.7	330.3	

LOWER SANTA ANA RIV HYDRO SUBUNIT Y-01.A0

SANTA ANA NARROWS HYDRO SUBAREA Y-01.A3

STATE WELL NUMBER	GROUND SURFACE ELEVATION IN FEET	DATE	GROUND SURFACE TO WATER SURFACE IN FEET	WATER SURFACE ELEVATION IN FEET	AGENCY SUPPLYING DATA
03S/08W-29K01S (CONT.)	340.0	1-23-67	9.6	330.4	715
		1-30-67	8.6	331.4	
		2-06-67	9.4	330.6	
		2-13-67	9.6	330.4	
		2-20-67	9.8	330.2	
		2-27-67	10.0	330.0	
		3-06-67	10.4	329.6	
		3-13-67	10.3	329.7	
		3-20-67	10.4	329.6	
		3-27-67	10.4	329.6	
		4-03-67	10.4	329.6	
		4-10-67	10.6	329.4	
		4-17-67	10.6	329.4	
		4-24-67	10.6	329.4	
		5-01-67	10.6	329.4	
		5-08-67	10.7	329.3	
		5-15-67	10.7	329.3	
		5-22-67	10.8	329.2	
		5-29-67	11.0	329.0	
		6-05-67	11.0	329.0	
		6-12-67	11.5	328.5	
		6-19-67	12.2	327.8	
		6-26-67	12.6	327.4	
		7-03-67	12.7	327.3	
		7-10-67	13.4	326.6	
		7-15-67	62.2(1)	277.8	
		7-17-67	72.7(1)	267.3	
		8-07-67	17.3	322.7	
		9-05-67	19.5	320.5	
		9-11-67	18.7	321.3	
		9-19-67	20.0	320.0	
		9-26-67	19.4	320.6	
03S/08W-29N01S	320.0	10-10-66	15.6	304.4	715
		10-17-66	27.4(1)	292.6	
		10-24-66	14.4	305.6	
		10-31-66	16.0	304.0	
		11-07-66	14.6	305.4	
		11-14-66	12.0	308.0	
		11-21-66	10.3	309.7	
		11-28-66	9.0	311.0	
		12-12-66	6.4	313.6	
		12-19-66	6.3	313.7	
		1-03-67	8.0	312.0	
		1-09-67	8.3	311.7	
		1-16-67	8.0	312.0	
		1-23-67	7.8	312.2	
		1-30-67	7.6	312.4	
		2-06-67	8.4	311.6	
		2-13-67	8.3	311.7	
		2-20-67	8.3	311.7	
		2-27-67	8.4	311.6	
		3-06-67	8.3	311.7	
		3-13-67	8.9	311.1	
		3-20-67	9.0	311.0	
		3-27-67	8.6	311.4	
		4-03-67	8.5	311.5	
		4-10-67	8.3	311.7	
		4-17-67	8.5	311.5	
		4-24-67	8.5	311.5	
		5-01-67	9.0	311.0	
		5-08-67	9.3	310.7	
		5-15-67	9.5	310.5	
		5-22-67	9.8	310.2	
		5-29-67	9.8	310.2	
		6-05-67	9.9	310.1	
		6-12-67	9.1	310.9	
		6-19-67	8.8	311.2	
		6-26-67	10.0	310.0	
		7-03-67	10.0	310.0	
		7-10-67	27.5(1)	292.5	
		7-17-67	34.5(1)	285.5	
		7-24-67	23.7(1)	296.3	
		7-31-67	36.1(1)	283.9	
		8-07-67	35.2(1)	284.8	
		8-14-67	37.4(1)	282.6	
		8-22-67	38.9(1)	281.1	
		8-29-67	37.4(1)	282.6	
		9-05-67	37.0(1)	283.0	
		9-11-67	36.3(1)	283.7	
		9-19-67	34.6(1)	285.4	
		9-26-67	16.6	303.4	
03S/08W-29P01S	336.0	10-10-66	32.5	303.5	715
		10-17-66	61.6(1)	274.4	
		10-24-66	31.0	305.0	
		10-31-66	60.2(1)	275.8	
		11-07-66	60.5(1)	275.5	
		11-14-66	25.7	310.3	
		11-21-66	21.4	314.6	
		11-28-66	17.7	318.3	
		12-12-66	12.6	323.4	
		12-19-66	11.3	324.7	
		1-03-67	10.9	325.1	
		1-09-67	11.2	324.8	
		1-16-67	11.3	324.7	
		1-23-67	11.5	324.5	
		1-30-67	10.8	325.2	

See page 117 for key to terms & abbreviations

TABLE C-I

GROUND WATER LEVELS AT WELLS

SANTA ANA RIVER HYDRO UNIT Y-01.00

LOWER SANTA ANA RIV HYDRO SUBUNIT Y-01.A0

SANTA ANA NARROWS HYDRO SUBAREA Y-01.A3

STATE WELL NUMBER	GROUND SURFACE ELEVATION IN FEET	DATE	GROUND SURFACE TO WATER SURFACE IN FEET	WATER SURFACE ELEVATION IN FEET	AGENCY SUPPLYING DATA
03S/08W-29P01S (CONT.)	336.0	2-06-67	11.0	325.0	715
		2-13-67	11.1	324.9	
		2-20-67	11.5	324.5	
		2-27-67	11.5	324.5	
		3-06-67	11.8	324.2	
		3-13-67	11.7	324.3	
		3-20-67	12.1	323.9	
		3-27-67	12.1	323.9	
		4-03-67	12.0	324.0	
		4-10-67	12.0	324.0	
		4-17-67	12.0	324.0	
		4-24-67	11.9	324.1	
		5-01-67	12.1	323.9	
		5-08-67	12.0	324.0	
		5-15-67	12.1	323.9	
		5-22-67	12.4	323.6	
		5-29-67	12.5	323.5	
		6-05-67	12.5	323.5	
		6-12-67	12.4	323.6	
		6-19-67	13.5	322.5	
		6-26-67	14.6	321.4	
		7-03-67	14.5	321.5	
		7-10-67	42.3(1)	293.7	
		7-17-67	46.5(1)	289.5	
		7-31-67	50.5(1)	285.5	
		8-07-67	23.3	312.7	
		8-14-67	53.4(1)	282.6	
		8-20-67	53.3(1)	282.7	
		8-29-67	52.3(1)	283.7	
		9-05-67	25.5	310.5	
		9-11-67	54.2(1)	281.8	
		9-19-67	55.3(1)	280.7	
		9-26-67	53.0(1)	283.0	
03S/08W-29Q01S	339.0	10-10-66	31.1	307.9	715
		10-24-66	30.0	309.0	
		11-14-66	25.5	313.5	
		11-21-66	20.6	318.4	
		11-28-66	17.5	321.5	
		12-12-66	12.4	326.6	
		12-19-66	11.1	327.9	
		1-03-67	10.3	328.7	
		1-09-67	10.6	328.4	
		1-16-67	10.8	328.2	
		1-23-67	11.1	327.9	
		1-29-67	10.5	328.5	
		2-06-67	10.6	328.4	
		2-13-67	10.8	328.2	
		2-20-67	10.9	328.1	
		2-27-67	11.2	327.8	
		3-06-67	11.3	327.7	
		3-13-67	11.6	327.4	
		3-20-67	11.7	327.3	
		3-27-67	12.0	327.0	
		4-03-67	11.6	327.4	
		4-10-67	11.8	327.2	
		4-17-67	11.7	327.3	
		4-24-67	11.8	327.2	
		5-01-67	11.9	327.1	
		5-08-67	11.9	327.1	
		5-15-67	12.1	326.9	
		5-22-67	12.1	326.9	
		5-29-67	12.3	326.7	
		6-05-67	12.7	326.3	
		6-12-67	12.5	326.5	
		6-26-67	14.1	324.9	
		7-03-67	14.1	324.9	
		8-07-67	21.8	317.2	
		9-05-67	24.6	314.4	
		9-11-67	24.0	315.0	
		9-26-67	23.8	315.2	
03S/08W-29002S	338.0	10-10-66	29.5	308.5	715
		10-17-66	46.3(1)	291.7	
		10-24-66	29.2	308.8	
		10-31-66	44.8(1)	293.2	
		11-07-66	46.7(1)	291.3	
		11-14-66	34.4(1)	303.6	
		11-21-66	19.2	318.8	
		11-28-66	17.0	321.0	
		12-12-66	11.7	326.3	
		12-19-66	10.8	327.2	
		1-03-67	11.1	326.9	
		1-09-67	11.4	326.6	
		1-16-67	11.8	326.2	
		1-23-67	12.0	326.0	
		1-30-67	11.0	327.0	
		2-06-67	11.6	326.4	
		2-13-67	11.8	326.2	
		2-20-67	12.1	325.9	
		2-27-67	12.3	325.7	
		3-06-67	12.3	325.7	
		3-13-67	12.5	325.5	
		3-20-67	12.5	325.5	
		3-27-67	12.6	325.4	
		4-03-67	12.6	325.4	
		4-10-67	12.8	325.2	
		4-17-67	12.8	325.2	

LOWER SANTA ANA RIV HYDRO SUBUNIT Y-01.A0

SANTA ANA NARROWS HYDRO SUBAREA Y-01.A3

STATE WELL NUMBER	GROUND SURFACE ELEVATION IN FEET	DATE	GROUND SURFACE TO WATER SURFACE IN FEET	WATER SURFACE ELEVATION IN FEET	AGENCY SUPPLYING DATA
03S/08W-29Q02S (CONT.)	338.0	4-24-67	12.8	325.2	715
		5-01-67	12.8	325.2	
		5-08-67	12.7	325.3	
		5-15-67	13.0	325.0	
		5-22-67	13.0	325.0	
		5-29-67	13.0	325.0	
		6-05-67	13.1	324.9	
		6-12-67	13.3	324.7	
		6-19-67	23.5(1)	314.5	
		6-26-67	15.0	323.0	
		6-29-67	24.0(1)	314.0	
		7-03-67	15.0	323.0	
		7-10-67	26.7(1)	311.3	
		7-17-67	30.3(1)	307.7	
		7-24-67	32.8(1)	305.2	
		7-31-67	34.0(1)	304.0	
		8-07-67	21.0	317.0	
		8-14-67	35.7(1)	302.3	
		8-22-67	37.9(1)	300.1	
		8-29-67	36.1(1)	301.9	
		9-05-67	23.3	314.7	
		9-11-67	22.4	315.6	
		9-19-67	24.1	313.9	
		9-26-67	22.7	315.3	
03S/08W-31M01S	310.6	10-10-66	7.2	303.4	715
		10-17-66	7.5	303.1	
		10-24-66	7.3	303.3	
		10-31-66	7.6	303.0	
		11-07-66	7.2	303.4	
		11-14-66	7.8	302.8	
		11-21-66	7.8	302.8	
		11-28-66	7.6	303.0	
		12-12-66	4.4	306.2	
		12-19-66	4.5	306.1	
		1-03-67	7.2	303.4	
		1-09-67	7.3	303.3	
		1-16-67	7.0	303.6	
		1-23-67	6.1	304.5	
		1-30-67	7.1	303.5	
		2-06-67	7.6	303.0	
		2-13-67	7.3	303.3	
		2-20-67	7.1	303.5	
		2-27-67	7.3	303.3	
		3-06-67	7.2	303.4	
		3-13-67	7.9	302.7	
		3-20-67	8.1	302.5	
		3-27-67	7.4	303.2	
		4-03-67	7.6	303.0	
		4-10-67	7.3	303.3	
		4-17-67	7.4	303.2	
		4-24-67	7.7	302.9	
		5-01-67	8.2	302.4	
		5-08-67	8.4	302.2	
		5-15-67	8.6	302.0	
		5-22-67	8.9	301.7	
		5-29-67	9.1	301.5	
		6-05-67	8.8	301.8	
		6-12-67	7.7	302.9	
		6-19-67	7.7	302.9	
		6-26-67	8.2	302.4	
		7-03-67	8.9	301.7	
		7-10-67	9.2	301.4	
		7-17-67	29.7(1)	280.9	
		7-24-67	8.9	301.7	
		7-31-67	9.3	301.3	
		8-07-67	9.0	301.6	
		8-14-67	11.2	299.4	
		8-22-67	30.4(1)	280.2	
		8-29-67	9.4	301.2	
		9-05-67	9.0	301.6	
		9-11-67	8.8	301.8	
		9-19-67	8.7	301.9	
		9-26-67	8.8	301.8	
03S/08W-31M02S	310.0	10-10-66	5.7	304.3	715
		10-17-66	5.9	304.1	
		10-24-66	5.9	304.1	
		10-31-66	6.2	303.8	
		11-07-66	5.7	304.3	
		11-14-66	6.4	303.6	
		11-21-66	5.8	304.2	
		11-28-66	5.8	304.2	
		12-12-66	2.9	307.1	
		12-19-66	3.1	306.9	
		1-03-67	6.1	303.9	
		1-09-67	6.1	303.9	
		1-16-67	5.7	304.3	
		1-23-67	5.3	304.7	
		1-30-67	5.8	304.2	
		2-06-67	6.6	303.4	
		2-13-67	5.9	304.1	
		2-20-67	6.0	304.0	
		2-27-67	6.0	304.0	
		3-06-67	6.0	304.0	
		3-13-67	6.8	303.2	
		3-20-67	6.7	303.3	
		3-27-67	6.3	303.7	

See page 117 for key to terms & abbreviations

TABLE C-1

GROUND WATER LEVELS AT WELLS

SANTA ANA RIVER HYDRO UNIT Y-01.00

LOWER SANTA ANA RIV HYDRO SUBUNIT Y-01.A0
SANTA ANA NARROWS HYDRO SUBAREA Y-01.A3

STATE WELL NUMBER	GROUND SURFACE ELEVATION IN FEET	DATE	GROUND SURFACE TO WATER SURFACE IN FEET	WATER SURFACE ELEVATION IN FEET	AGENCY SUPPLYING DATA
03S/08W-31M02S	310.0	4-03-67	6.4	303.6	715
(CONT.)		4-10-67	6.0	304.0	
		4-17-67	6.1	303.9	
		4-24-67	6.3	303.7	
		5-01-67	6.8	303.2	
		5-08-67	7.1	302.9	
		5-15-67	7.2	302.8	
		5-22-67	7.4	302.6	
		5-29-67	7.7	302.3	
		6-05-67	7.6	302.4	
		6-12-67	6.4	303.6	
		6-19-67	6.6	303.4	
		6-26-67	7.2	302.8	
		7-03-67	7.7	302.3	
		7-10-67	8.0	302.0	
		7-24-67	7.6	302.4	
		7-31-67	8.3	301.7	
		8-07-67	7.8	302.2	
		8-14-67	9.6	300.4	
		8-29-67	7.9	302.1	
		9-05-67	7.6	302.4	
		9-11-67	7.5	302.5	
		9-19-67	7.4	302.6	
03S/08W-32D01S	360.0	10-10-66	22.7	337.3	715
		10-17-66	29.9(1)	330.1	
		10-24-66	21.5	338.5	
		10-31-66	29.5(1)	330.5	
		11-07-66	21.5	338.5	
		11-14-66	15.4	344.6	
		11-21-66	16.2	343.8	
		11-28-66	16.0	344.0	
		12-12-66	11.4	348.6	
		12-19-66	11.4	348.6	
		1-03-67	13.0	347.0	
		1-09-67	13.1	346.9	
		1-16-67	12.9	347.1	
		1-23-67	12.8	347.2	
		1-30-67	12.4	347.6	
		2-06-67	12.9	347.1	
		2-13-67	13.1	346.9	
		2-20-67	13.2	346.8	
		2-27-67	13.5	346.5	
		3-06-67	13.6	346.4	
		3-13-67	13.9	346.1	
		3-20-67	13.8	346.2	
		3-27-67	13.7	346.3	
		4-03-67	13.7	346.3	
		4-10-67	13.5	346.5	
		4-17-67	13.4	346.6	
		4-24-67	13.6	346.4	
		5-01-67	14.0	346.0	
		5-08-67	14.3	345.7	
		5-15-67	14.5	345.5	
		5-22-67	14.3	345.7	
		5-29-67	14.3	345.7	
		6-05-67	14.6	345.4	
		6-12-67	14.1	345.9	
		6-19-67	14.0	346.0	
		6-26-67	15.0	345.0	
		7-03-67	15.2	344.8	
		7-10-67	28.0(1)	332.0	
		7-17-67	31.2(1)	328.8	
		7-24-67	30.7(1)	329.3	
		7-31-67	32.7(1)	327.3	
		8-07-67	24.5	335.5	
		8-14-67	33.5(1)	326.5	
		8-22-67	35.0(1)	325.0	
		8-29-67	34.5(1)	325.5	
		9-05-67	27.0	333.0	
		9-11-67	25.5	334.5	
		9-19-67	31.8(1)	328.2	
		9-26-67	22.2	337.8	

MIDDLE SANTA ANA RIV HYDR SUBUNIT Y-01.80
CHINO HYDRO SUBAREA Y-01.81

STATE WELL NUMBER	GROUND SURFACE ELEVATION IN FEET	DATE	GROUND SURFACE TO WATER SURFACE IN FEET	WATER SURFACE ELEVATION IN FEET	AGENCY SUPPLYING DATA
01S/05W-06J01S	1364.0	12-06-66	579.3	784.7	706
		3-01-67	579.3	784.7	
		6-03-67	581.5	782.5	
		9-05-67	581.5	782.5	
01S/05W-07N01S	1235.2	12-01-66	475.3	759.9	706
		3-01-67	471.6	763.6	
		6-01-67	464.6	770.6	
		9-05-67	462.4	772.8	
01S/05W-07R01S	1247.8	12-05-66	480.6	767.2	706
		3-01-67	482.9	764.9	
		6-02-67	466.5	781.3	
		9-05-67	459.5	788.3	
01S/05W-16C01S	1227.3	10-04-66	424.4	802.9	706
		11-01-66	424.2	803.1	
		12-05-66	424.4	802.9	
		1-29-67	424.6	802.7	
		2-01-67	424.3	803.0	
		3-01-67	424.6	802.7	
		4-01-67	424.2	803.1	
		5-01-67	423.9	803.4	
		6-01-67	423.8	803.5	
		7-01-67	424.4	802.9	
		8-02-67	424.7	802.6	
		9-01-67	425.5	801.8	
01S/05W-16J01S	1180.8	12-01-66	375.1	805.7	706
		3-01-67	377.4	803.4	
		5-02-67	382.0	798.8	
		6-01-67	314.3	866.5	
		9-05-67	386.6(1)	794.2	
01S/05W-19A01S	1156.9	12-01-66	395.9	761.0	706
		3-01-67	393.5	763.4	
		6-01-67	391.4	765.5	
		9-05-67	398.2	758.7	
01S/05W-19D01S	1142.0	12-01-66	385.5	756.5	706
		3-01-67	385.5	756.5	
		6-01-67	385.5	756.5	
		9-05-67	(1)		
01S/05W-19J01S	1106.9	12-06-66	348.2	758.7	706
		3-01-67	345.8	761.1	
		6-01-67	345.8	761.1	
		9-05-67	350.5	756.4	
01S/05W-22E01S	1106.6	10-06-66	292.2	814.4	100
		10-08-66	293.9	812.7	713
		11-03-66	292.4	814.2	100
		11-12-66	294.0	812.6	713
		12-02-66	292.4	814.2	100
		12-10-66	294.0	812.6	718
		12-10-66	294.0	812.6	713
		12-15-66	292.4	814.2	100
		1-07-67	293.6	813.0	713
		1-12-67	292.1	814.5	100
		2-11-67	293.4	813.2	713
		3-09-67	291.4	815.2	100
		3-18-67	293.3	813.3	713
		4-14-67	291.9	814.7	100
		4-15-67	293.4	813.2	713
		5-05-67	291.4	815.2	100
		5-13-67	293.0	813.6	718
		5-13-67	293.0	813.6	713
		6-10-67	293.2	813.4	
		6-14-67	291.5	815.1	100
		7-08-67	293.6	813.0	713
		7-13-67	292.3	814.3	100
		8-02-67	293.0	813.6	
		8-05-67	293.9	812.7	713
		9-14-67	293.3	813.3	100
		9-16-67	294.7	811.9	713
01S/05W-29A01S	1082.4	10-00-66	292.0	790.4	124
		11-01-66	291.0	791.4	
		12-01-66	291.0	791.4	
		1-00-67	291.0	791.4	
		2-01-67	293.0	789.4	
		3-01-67	292.0	790.4	
		4-00-67	292.0	790.4	
		5-00-67	291.0	791.4	
		6-00-67	292.0	790.4	
		7-00-67	292.0	790.4	
		8-00-67	292.0	790.4	
		9-00-67	293.0	789.4	
01S/05W-30L01S	1049.0	12-06-66	291.8	757.2	706
		3-02-67	292.2	756.8	
		6-02-67	293.3	755.7	
		9-05-67	294.0	755.0	
01S/06W-11801S	1246.5	12-06-66	500.9	745.6	706
		3-01-67	503.3	743.2	
		6-02-67	500.9	745.6	

ee page 117 for key to terms & abbreviations

TABLE C-I

GROUND WATER LEVELS AT WELLS

SANTA ANA RIVER HYDRO UNIT — Y-01.00

MIDDLE SANTA ANA RIV HYDR SUBUNIT — Y-01.80

CHINO HYDRO SUBAREA — Y-01.81

STATE WELL NUMBER	GROUND SURFACE ELEVATION IN FEET	DATE	GROUND SURFACE TO WATER SURFACE IN FEET	WATER SURFACE ELEVATION IN FEET	AGENCY SUPPLYING DATA
01S/06W-11B01S (CONT.)	1246.5	9-05-67	503.3	743.2	706
01S/06W-11N01S	1165.8	12-01-66	426.4	739.4	706
		3-01-67	430.2	735.6	
		6-01-67	430.2	735.6	
		9-05-67	439.5(1)	726.3	
01S/06W-12P01S	1209.7	12-01-66	450.3	759.4	706
		3-01-67	451.4	758.3	
		6-01-67	451.4	758.3	
		9-05-67	448.8	760.9	
01S/06W-16A01S	1112.6	10-00-66	388.8	723.8	850
		12-00-66	387.8	724.8	
		1-00-67	389.1	723.5	
		2-00-67	389.0	723.6	
		3-00-67	389.0	723.6	
		4-00-67	388.5	724.1	
		7-00-67	388.5	724.1	
		8-00-67	386.7	725.9	
01S/06W-16G01S	1091.6	10-00-66	367.9	723.7	850
		12-00-66	366.9	724.7	
		1-00-67	368.0	723.6	
		2-00-67	368.0	723.6	
		3-00-67	368.1	723.5	
		4-00-67	367.2	724.4	
		5-00-67	367.5	724.1	
		7-00-67	366.4	725.2	
		8-00-67	365.5	726.1	
01S/06W-16L01S	1075.0	12-01-66	325.0(1)	750.0	706
		3-02-67	350.0	725.0	
		6-02-67	350.0	725.0	
		9-05-67	330.0	745.0	
01S/06W-20B01S	1041.9	10-06-66	354.5(3)	687.4	100
		11-03-66	359.8(3)	682.1	
		12-02-66	360.2(3)	681.7	
		12-15-66	(7)		
		1-12-67	327.9(3)	714.0	
		3-09-67	357.7	684.2	
		5-05-67	361.7	680.2	
		6-14-67	371.3	670.6	
		7-13-67	377.1	664.8	
		8-02-67	376.6	665.3	
		9-14-67	347.0(6)	694.9	
01S/06W-23D01S	1079.0	12-01-66	356.7(1)	722.3	706
		3-01-67	340.5	738.5	
		6-01-67	338.2	740.8	
		9-05-67	358.9(1)	720.1	
01S/06W-25C01S	1050.0	12-06-66	302.8	747.2	706
		3-02-67	302.7	747.3	
		6-02-67	302.6	747.4	
		9-05-67	303.3	746.7	
01S/06W-27L01S	955.1	10-06-66	231.3	723.8	100
		11-03-66	231.4	723.7	
		12-02-66	231.5	723.6	
		12-06-66	233.9	721.2	706
		12-15-66	235.4	719.7	100
		1-12-67	231.3	723.8	
		3-02-67	233.6	721.5	706
		3-09-67	(9)		100
		4-14-67	235.3	719.8	
		5-05-67	231.1	724.0	
		6-02-67	233.5	721.6	706
		6-14-67	230.9	724.2	100
		7-13-67	231.2	723.9	
		8-02-67	231.6	723.5	
		9-05-67	234.5	720.6	706
		9-14-67	231.8	723.3	100
01S/06W-31M01S	861.8	12-13-66	221.3	640.5	100
		3-22-67	228.5	633.3	
01S/06W-33M01S	868.8	12-13-66	176.8	692.0	100
		3-22-67	176.5	692.3	
01S/06W-34B01S	937.0	12-12-66	(4)		100
		3-22-67	(4)		
01S/06W-36D01S	979.0	12-01-66	230.9	748.1	706
		12-12-66	230.5	748.5	100
		3-02-67	230.7	748.3	706
		3-22-67	230.7	748.3	100
		6-02-67	231.1	747.9	706
		9-05-67	231.7	747.3	
01S/07W-08N01S	1212.2	10-31-66	624.4(1)	587.8	235
		12-05-66	578.4(5)	633.8	
		1-02-67	619.4(1)	592.8	
		2-01-67	577.4(5)	634.8	
		3-01-67	573.4(5)	638.8	
		4-03-67	575.4(5)	636.8	

MIDDLE SANTA ANA RIV HYDR SUBUNIT — Y-01.80

CHINO HYDRO SUBAREA — Y-01.81

STATE WELL NUMBER	GROUND SURFACE ELEVATION IN FEET	DATE	GROUND SURFACE TO WATER SURFACE IN FEET	WATER SURFACE ELEVATION IN FEET	AGENCY SUPPLYING DATA
01S/07W-08N01S (CONT.)	1212.2	5-01-67	575.4(5)	636.8	235
		6-05-67	617.4(1)	594.8	
		7-03-67	581.4(5)	630.8	
		8-01-67	614.4(1)	597.8	
		8-28-67	604.4(1)	607.8	
01S/07W-14D01S	1094.0	10-03-66	446.0(1)	648.0	702
		11-03-66	416.0	678.0	
		12-03-66	408.0	686.0	
		1-06-67	407.5	686.5	
		2-03-67	412.5	681.5	
		3-01-67	406.0	688.0	
		4-01-67	406.0	688.0	
		5-01-67	406.0	688.0	
		6-06-67	402.0	692.0	
		7-17-67	420.0	674.0	
		9-06-67	412.0	682.0	
01S/07W-14E01S	1080.0	10-03-66	399.0	681.0	702
		11-03-66	401.0	679.0	
		12-03-66	393.0	687.0	
		1-06-67	392.5	687.5	
		2-03-67	393.0	687.0	
		3-01-67	392.0	688.0	
		4-01-67	392.0	688.0	
		5-01-67	392.0	688.0	
		6-06-67	393.0	687.0	
		7-17-67	398.0	682.0	
		8-03-67	405.0	675.0	
		9-06-67	405.0	675.0	
01S/07W-14G01S	1085.0	10-03-66	438.0(1)	647.0	702
		11-03-66	396.0	689.0	
		12-03-66	394.0	691.0	
		1-06-67	389.0	696.0	
		2-03-67	385.0	700.0	
		3-01-67	387.0	698.0	
		4-01-67	373.0	712.0	
		5-01-67	373.0	712.0	
		6-06-67	386.0	699.0	
		7-17-67	371.0	714.0	
		8-03-67	385.0	700.0	
		9-06-67	396.0	689.0	
01S/07W-14L01S	1066.0	10-03-66	378.0	688.0	702
		11-03-66	378.0	688.0	
		12-03-66	378.0	688.0	
		1-06-67	380.0	686.0	
		2-03-67	378.0	688.0	
		3-01-67	378.0	688.0	
		4-01-67	376.0	690.0	
		5-01-67	376.0	690.0	
		6-06-67	378.0	688.0	
		7-17-67	378.0	688.0	
		8-03-67	378.0	688.0	
		9-06-67	378.0	688.0	
01S/07W-17E01S	1155.0	10-31-66	483.0(1)	672.0	235
		12-05-66	478.0(1)	677.0	
		1-02-67	476.0(5)	679.0	
		2-01-67	474.0(5)	681.0	
		3-01-67	474.0(5)	681.0	
		5-01-67	497.0(5)	658.0	
		6-05-67	515.0(1)	640.0	
		7-03-67	514.0(1)	641.0	
		8-01-67	506.0(1)	649.0	
		8-28-67	557.0(1)	598.0	
01S/07W-17J01S	1128.3	10-05-66	485.1	643.2	748
		11-01-66	486.3	642.0	
		12-15-66	486.3	642.0	
		1-03-67	486.2	642.1	
		2-01-67	485.1	643.2	
		3-01-67	485.1	643.2	
		4-01-67	483.9	644.4	
		5-01-67	482.7	645.6	
		6-01-67	472.9	655.4	
		7-01-67	478.1	650.2	
		7-27-67	477.9	650.4	
		9-01-67	524.3(1)	604.0	
01S/07W-18G01S	1153.0	2-28-67	519.6	633.4	228
		5-09-67	520.0	633.0	
		9-26-67	516.0	637.0	
01S/07W-19D01S	1080.0	10-05-66	456.1	623.9	748
		11-01-66	456.1	623.9	
		12-15-66	456.1	623.9	
		1-03-67	456.1	623.9	
		2-01-67	455.5	624.5	
		3-01-67	455.5	624.5	
		4-01-67	454.9	625.1	
		5-01-67	454.9	625.1	
		6-01-67	453.8	626.2	
		7-01-67	456.9	623.1	
		7-27-67	451.0	629.0	
		9-01-67	451.4	628.6	

See page 117 for key to terms & abbreviations

TABLE C-I

GROUND WATER LEVELS AT WELLS

SANTA ANA RIVER HYDRO UNIT — Y-01.00

MIDDLE SANTA ANA RIV HYDR SUBUNIT — Y-01.80
CHINO HYDRO SUBAREA — Y-01.81

STATE WELL NUMBER	GROUND SURFACE ELEVATION IN FEET	DATE	GROUND SURFACE TO WATER SURFACE IN FEET	WATER SURFACE ELEVATION IN FEET	AGENCY SUPPLYING DATA
01S/07W-19D02S	1092.3	11-01-66	459.9	632.4	748
		12-15-66	458.7	633.6	
		1-03-67	459.8	632.5	
		2-01-67	458.7	633.6	
		3-01-67	458.7	633.6	
		4-01-67	458.7	633.6	
		5-01-67	458.7	633.6	
		6-01-67	454.1	638.2	
		7-01-67	454.1	638.2	
		7-27-67	455.3	637.0	
		9-01-67	455.8	636.5	
01S/07W-20A01S	1070.1	2-28-67	432.8	637.3	228
		5-09-67	425.8	644.3	
		9-26-67	428.8	641.3	
01S/07W-21C01S	1053.0	2-28-67	415.0	638.0	228
		5-09-67	415.0	638.0	
		9-26-67	419.0	634.0	
01S/07W-21D01S	1056.0	2-28-67	424.5	631.5	228
		5-09-67	424.3	631.7	
		9-26-67	432.3	623.7	
01S/07W-22B01S	1020.0	2-28-67	359.0	661.0	228
		5-09-67	360.0	660.0	
		9-26-67	376.0	644.0	
01S/07W-27D01S	958.0	2-28-67	309.2	648.8	228
		5-09-67	309.7	648.3	
		9-26-67	297.7	660.3	
01S/07W-28M02S	937.0	2-28-67	309.6	627.4	228
		5-09-67	310.0	627.0	
		9-26-67	310.0	627.0	
01S/07W-28R02S	907.0	2-28-67	265.8	641.2	228
		5-09-67	266.0	641.0	
		9-26-67	271.0	636.0	
01S/07W-29A01S	962.0	5-09-67	310.0	652.0	228
		9-26-67	332.0	630.0	
01S/07W-30E01S	954.0	2-28-67	534.6	419.4	228
		5-09-67	535.0	419.0	
		9-26-67	541.0	413.0	
01S/07W-30Q01S	921.6	2-28-67	304.8	616.8	228
		5-09-67	305.0	616.6	
		9-26-67	320.0	601.6	
01S/07W-30R01S	930.4	5-09-67	306.9	623.5	228
		9-26-67	317.9	612.5	
01S/07W-34A01S	891.0	2-28-67	232.0	659.0	228
		5-09-67	232.0	659.0	
		9-26-67	230.0	661.0	
01S/08W-01D02S	1542.0	11-10-66	308.9	1233.1	719
		1-03-67	298.0	1244.0	
		2-01-67	298.2	1243.8	
		2-23-67	297.7	1244.3	
		3-16-67	292.8	1249.2	
		4-01-67	286.0	1256.0	
		4-15-67	277.8	1264.2	
		5-01-67	275.1	1266.9	
		6-05-67	257.8	1284.2	
		8-16-67	211.0	1331.0	
01S/08W-01D03S	1555.0	11-10-66	308.9(5)	1246.1	101
		1-03-67	298.0(5)	1257.0	
		2-03-67	298.0(5)	1257.0	
		3-16-67	292.8(5)	1262.2	
		4-01-67	286.0(5)	1269.0	
		5-01-67	275.1(5)	1279.9	
		6-05-67	257.8(5)	1297.2	
		8-16-67	211.0(5)	1344.0	
01S/08W-01D05S	1498.0	1-03-67	(0)		101
		3-16-67	292.8(5)	1205.2	
01S/08W-02B01S	1552.0	10-05-66	221.0(5)	1331.0	101
		10-05-66	221.0	1331.0	719
		11-10-66	202.8(5)	1349.2	101
		11-10-66	202.8	1349.2	719
		1-03-67	184.0	1368.0	
		2-01-67	168.2	1383.8	
		2-23-67	159.4	1392.6	
		3-03-67	184.0	1368.0	101
		3-16-67	153.0(5)	1399.0	
		3-16-67	153.0	1399.0	719
		4-01-67	148.0(5)	1404.0	101
		4-01-67	148.0	1404.0	719
		4-15-67	145.0	1407.0	
		5-01-67	140.8(5)	1411.2	101
		5-01-67	140.8	1411.2	719
		5-24-67	131.8	1420.2	
		6-05-67	128.0(5)	1424.0	101

MIDDLE SANTA ANA RIV HYDR SUBUNIT — Y-01.80
CHINO HYDRO SUBAREA — Y-01.81

STATE WELL NUMBER	GROUND SURFACE ELEVATION IN FEET	DATE	GROUND SURFACE TO WATER SURFACE IN FEET	WATER SURFACE ELEVATION IN FEET	AGENCY SUPPLYING DATA
01S/08W-02B01S (CONT.)	1552.0	6-05-67	128.0	1424.0	719
		8-16-67	122.0(5)	1430.0	
		8-16-67	122.0	1430.0	719
		9-25-67	133.0(5)	1419.0	101
		9-25-67	133.0	1419.0	719
01S/08W-02M03S	1396.7	10-20-66	(9)		101
		11-10-66	72.0(5)	1324.7	
		12-19-66	62.8	1333.9	
		1-03-67	58.0	1338.7	
		2-03-67	(0)		
		2-07-67	49.0	1347.7	
		3-06-67	41.0	1355.7	
		3-16-67	35.2(5)	1361.5	
		4-01-67	30.8(5)	1365.9	
		4-27-67	21.6	1375.1	
		5-01-67	19.7(5)	1377.0	
		6-05-67	15.1(5)	1381.6	
		6-19-67	14.3	1382.4	
		7-10-67	13.4	1383.3	
		8-02-67	10.6	1386.1	
		8-16-67	11.1(5)	1385.6	
		9-06-67	12.8	1383.9	
		9-25-67	13.1(5)	1383.6	
01S/08W-10B01S	1301.0	10-07-66	496.8(5)	804.2	101
		11-07-66	497.8(5)	803.2	
		11-15-66	458.8(5)	842.2	
		11-21-66	497.8(5)	803.2	
		12-01-66	454.8(5)	846.2	
		1-01-67	455.8(5)	845.2	
		1-15-67	501.8(5)	799.2	
		2-01-67	455.8(5)	845.2	
		3-01-67	477.8(5)	823.2	
		4-28-67	499.8(5)	801.2	
		5-15-67	455.8(5)	845.2	
		6-01-67	474.8(5)	826.2	
		7-01-67	448.8(5)	852.2	
		8-21-67	378.8(5)	922.2	
		9-07-67	489.8(5)	811.2	
01S/08W-10N12S	1137.6	10-01-66	350.8(5)	786.8	101
		10-07-66	321.8(5)	815.8	
		10-21-66	358.8(5)	778.8	
		11-15-66	305.8(5)	831.8	
		12-01-66	313.8(5)	823.8	
		1-01-67	296.8(5)	840.8	
		2-01-67	328.8(5)	808.8	
		3-01-67	368.8(5)	768.8	
		4-28-67	298.8(5)	838.8	
		6-01-67	359.8(5)	777.8	
		6-15-67	305.8(5)	831.8	
		7-01-67	352.8(5)	784.8	
		8-01-67	332.8(5)	804.8	
		9-15-67	330.8(5)	806.8	
01S/08W-11R01S	1219.9	10-31-66	595.0(1)	624.9	235
		12-05-66	582.0(5)	637.9	
		1-02-67	530.0(1)	689.9	
		2-01-67	575.0(5)	644.9	
		3-01-67	586.0(5)	633.9	
		4-03-67	560.0(1)	659.9	
		5-01-67	580.0(5)	639.9	
		6-05-67	594.0(1)	625.9	
		7-03-67	594.0(1)	625.9	
		8-01-67	595.0(1)	624.9	
		8-28-67	594.0(1)	625.9	
01S/08W-12H01S	1275.0	1-03-67	(0)		101
		6-05-67	(0)		
01S/08W-12J01S	1042.0	10-11-66	370.2	671.8	101
		11-21-66	371.3	670.7	
		12-19-66	372.6	669.4	
		1-02-67	372.5	669.5	
		2-14-67	372.5	669.5	
		3-06-67	370.1	671.9	
		4-14-67	373.3	668.7	
		5-09-67	374.0	668.0	
		6-14-67	374.5	667.5	
		7-11-67	375.1	666.9	
		8-02-67	375.6	666.4	
		9-11-67	376.2	665.8	
01S/08W-12K01S	1255.0	11-10-66	589.6	665.4	719
		1-03-67	590.6	664.4	
		2-01-67	590.0	665.0	
		3-16-67	590.7	664.3	
		4-01-67	590.0	665.0	
		4-15-67	589.0	666.0	
		5-01-67	589.6	665.4	
		5-24-67	589.2	665.8	
		8-16-67	593.6	661.4	
		9-25-67	595.0	660.0	
01S/08W-12P01S	1214.6	11-10-66	574.8	639.8	719
		1-03-67	559.2	655.4	
		4-01-67	574.0	640.6	

See page 117 for key to terms & abbreviations

TABLE C-I

GROUND WATER LEVELS AT WELLS

SANTA ANA RIVER HYDRO UNIT

MIDDLE SANTA ANA RIV HYDR SUBUNIT — Y-01.80
CHINO HYDRO SUBAREA — Y-01.81

STATE WELL NUMBER	GROUND SURFACE ELEVATION IN FEET	DATE	GROUND SURFACE TO WATER SURFACE IN FEET	WATER SURFACE ELEVATION IN FEET	AGENCY SUPPLYING DATA
01S/08W-12P01S (CONT.)	1214.6	4-15-67	572.4	642.2	719
		5-01-67	571.9	642.7	
		5-24-67	571.6	643.0	
		8-16-67	572.7	641.9	
		9-25-67	576.6	638.0	
01S/08W-13P01S	1115.0	2-28-67	482.6	632.4	228
		9-26-67	483.0	632.0	
01S/08W-15J01S	1097.0	4-01-66	486.0	611.0	101
		5-01-66	522.2(1)	574.8	
		10-01-66	532.0(1)	565.0	
01S/08W-15P02S	1062.0	10-07-66	455.0(5)	607.0	101
		11-07-66	460.0(5)	602.0	
		12-01-66	457.0(5)	605.0	
		1-01-67	457.0(5)	605.0	
		2-01-67	459.0(5)	603.0	
		3-01-67	456.0(5)	606.0	
		4-01-67	455.0(5)	607.0	
		4-28-67	457.0(5)	605.0	
		6-01-67	455.0(5)	607.0	
		7-01-67	461.0(5)	601.0	
		8-15-67	462.0(5)	600.0	
		9-15-67	462.0(5)	600.0	
01S/08W-22M01S	977.5	11-21-66	371.0	606.5	101
		4-18-67	369.4	608.1	
01S/08W-25Q02S	915.0	2-28-67	310.2	604.8	228
		5-09-67	310.0	605.0	
		9-26-67	323.0	592.0	
01S/08W-28E01S	883.0	10-01-66	336.1(1)	546.9	101
		11-01-66	339.6(1)	543.4	
		12-15-66	301.5(5)	581.5	
		1-15-67	296.9(5)	586.1	
		2-01-67	296.9(5)	586.1	
		3-01-67	296.9(5)	586.1	
		4-01-67	298.0(5)	585.0	
		5-01-67	310.7(1)	572.3	
		7-01-67	345.4(1)	537.6	
		9-01-67	355.8(1)	527.2	
01S/08W-28E02S	890.0	10-01-66	320.7(5)	569.3	101
		11-01-66	319.6(1)	570.4	
		12-15-66	309.2(5)	580.8	
		1-15-67	302.2(5)	587.8	
		2-01-67	302.2(5)	587.8	
		3-01-67	302.2(5)	587.8	
		4-01-67	302.2(5)	587.8	
		5-01-67	301.1(5)	588.9	
		7-01-67	345.0(1)	545.0	
		9-01-67	357.7(1)	532.3	
01S/08W-28F02S	887.5	10-15-66	323.6(1)	563.9	101
		11-01-66	328.2(1)	559.3	
		12-15-66	302.8(5)	584.7	
		1-15-67	298.2(5)	589.3	
		2-01-67	298.2(5)	589.3	
		3-15-67	295.9(5)	591.6	
		4-01-67	298.2(5)	589.3	
		5-01-67	302.8(1)	584.7	
		7-01-67	330.5(1)	557.0	
		8-01-67	344.4(1)	543.1	
		9-01-67	349.0(1)	538.5	
01S/08W-28G01S	894.0	10-01-66	351.3(1)	542.7	101
		11-01-66	347.2(1)	546.8	
		12-15-66	310.2(5)	583.8	
		1-15-67	305.6(5)	588.4	
		2-01-67	307.9(5)	586.1	
		3-15-67	303.3(5)	590.7	
		4-01-67	305.6(5)	588.4	
		7-01-67	351.8(1)	542.2	
		9-01-67	361.0(1)	533.0	
01S/08W-28G02S	903.0	10-01-66	342.2(1)	560.8	101
		10-15-66	322.5(5)	580.5	
		11-01-66	341.0(1)	562.0	
		12-15-66	315.6(5)	587.4	
		1-15-67	308.7(5)	594.3	
		2-01-67	313.3(5)	589.7	
		3-15-67	311.0(5)	592.0	
		4-01-67	311.0(5)	592.0	
		5-01-67	307.5(5)	595.5	
		7-01-67	343.7(1)	559.3	
		9-01-67	351.4(1)	551.6	
01S/08W-28L01S	873.7	10-01-66	304.6(5)	569.1	101
		11-01-66	319.6(1)	554.1	
		12-15-66	295.4(5)	578.3	
		1-15-67	290.7(5)	583.0	
		3-15-67	(0)		
		4-15-67	288.8(5)	584.9	
		7-01-67	327.7(1)	546.0	
		8-01-67	332.3(5)	541.4	
		9-01-67	334.6(1)	539.1	

Y-01.00

MIDDLE SANTA ANA RIV HYDR SUBUNIT — Y-01.80
CHINO HYDRO SUBAREA — Y-01.81

STATE WELL NUMBER	GROUND SURFACE ELEVATION IN FEET	DATE	GROUND SURFACE TO WATER SURFACE IN FEET	WATER SURFACE ELEVATION IN FEET	AGENCY SUPPLYING DATA
01S/08W-28M01S	868.0	10-01-66	299.8(5)	568.2	101
		11-01-66	297.4(5)	570.6	
		12-15-66	290.5(5)	577.5	
		1-15-67	284.8(5)	583.2	
		2-01-67	285.9(5)	582.1	
		3-01-67	288.2(5)	579.8	
		4-01-67	282.4(5)	585.6	
		5-01-67	277.8(5)	590.2	
		7-01-67	305.5(5)	562.5	
		8-01-67	309.0(5)	559.0	
		9-01-67	328.6(1)	539.4	
01S/08W-28M02S	870.0	10-01-66	300.8(5)	569.2	101
		11-01-66	298.4(5)	571.6	
		12-15-66	291.5(5)	578.5	
		1-15-67	285.8(5)	584.2	
		2-01-67	286.9(5)	583.1	
		3-15-67	282.3(5)	587.7	
		4-01-67	283.4(5)	586.6	
		5-01-67	278.8(5)	591.2	
		7-01-67	319.2(1)	550.8	
		8-01-67	323.9(1)	546.1	
		9-01-67	329.6(1)	540.4	
01S/08W-28M03S	864.0	10-01-66	295.4(5)	568.6	101
		11-01-66	293.1(5)	570.9	
		12-15-66	283.9(5)	580.1	
		1-15-67	278.1(5)	585.9	
		2-01-67	279.3(5)	584.7	
		3-01-67	283.9(5)	580.1	
		4-01-67	277.0(5)	587.0	
		5-01-67	271.2(5)	592.8	
		7-01-67	309.3(1)	554.7	
		8-01-67	316.2(1)	547.8	
		9-01-67	318.5(1)	545.5	
01S/08W-28N01S	857.0	10-01-66	309.1(1)	547.9	101
		11-01-66	303.3(1)	553.7	
		12-15-66	274.4(5)	582.6	
		1-15-67	267.5(5)	589.5	
		2-15-67	267.5(5)	589.5	
		3-10-67	290.6(1)	566.4	
		4-01-67	270.8(5)	586.2	
		7-01-67	307.9(1)	549.1	
		8-01-67	312.5(1)	544.5	
		9-01-67	318.3(1)	538.7	
01S/08W-28N02S	859.0	10-01-66	319.8(1)	539.2	101
		11-01-66	314.1(1)	544.9	
		12-15-66	277.1(5)	581.9	
		1-15-67	271.3(5)	587.7	
		2-01-67	296.7(1)	562.3	
		3-01-67	301.3(1)	557.7	
		4-01-67	303.6(5)	555.4	
		5-01-67	269.0(5)	590.0	
		7-01-67	317.5(1)	541.5	
		8-01-67	324.4(1)	534.6	
		9-01-67	329.0(1)	530.0	
01S/08W-29H02S	886.0	11-21-66	291.2	594.8	101
		4-18-67	303.0	583.0	
01S/08W-31J01S	808.0	10-15-66	176.8(1)	631.2	101
		11-01-66	175.1(1)	632.9	
		12-15-66	162.4(5)	645.6	
		1-15-67	178.6(1)	629.4	
		2-01-67	180.9(5)	627.1	
		3-15-67	182.0(1)	626.0	
		4-01-67	161.3(5)	646.7	
		5-01-67	183.2(1)	624.8	
		7-01-67	186.7(1)	621.3	
		8-01-67	187.8(1)	620.2	
01S/08W-31Q01S	783.0	10-20-66	120.9	662.1	101
		11-16-66	120.9	662.1	
		12-19-66	119.6	663.4	
		1-02-67	121.6	661.4	
		2-14-67	122.1	660.9	
		3-07-67	122.8	660.2	
		4-17-67	122.8	660.2	
		5-09-67	123.0	660.0	
		6-13-67	123.4(1)	659.6	
		7-11-67	123.8	659.2	
		8-02-67	124.1	658.9	
		9-06-67	114.5	668.5	
01S/08W-32G01S	818.0	10-01-66	258.2(1)	559.8	101
		11-01-66	257.1(1)	560.9	
		12-12-66	(1)		100
		12-15-66	228.2(5)	589.8	101
		1-15-67	249.0(1)	569.0	
		2-01-67	249.0(5)	569.0	
		3-01-67	251.3(1)	566.7	
		4-15-67	224.7(5)	593.3	
		5-01-67	247.8(1)	570.2	
		8-01-67	262.8(1)	555.2	
		9-01-67	267.5(1)	550.5	

See page 117 for key to terms & abbreviations

TABLE C-I

GROUND WATER LEVELS AT WELLS

SANTA ANA RIVER HYDRO UNIT Y-01.00

MIDDLE SANTA ANA RIV HYDR SUBUNIT Y-01.80

CHINO HYDRO SUBAREA Y-01.81

STATE WELL NUMBER	GROUND SURFACE ELEVATION IN FEET	DATE	GROUND SURFACE TO WATER SURFACE IN FEET	WATER SURFACE ELEVATION IN FEET	AGENCY SUPPLYING DATA
01S/08W-32L01S	803.0	11-16-66	173.7	629.3	101
		4-17-67	182.9	620.1	
01S/08W-33B01S	855.0	12-12-66	268.7	586.3	100
		3-22-67	263.9	591.1	
01S/08W-33D01S	843.0	10-12-66	283.9(1)	559.1	101
		11-01-66	283.9(1)	559.1	
		12-15-66	253.8(5)	589.2	
		1-15-67	252.7(1)	590.3	
		2-01-67	251.5(5)	591.5	
		3-01-67	253.8(5)	589.2	
		4-01-67	249.2(5)	593.8	
		5-01-67	245.9(5)	597.1	
		7-01-67	285.0(1)	558.0	
		8-01-67	290.8(1)	552.2	
		9-01-67	297.7(1)	545.3	
01S/08W-33K01S	827.0	11-16-66	(3)		101
		4-17-67	(3)		
01S/08W-35M01S	847.0	12-12-66	296.3	550.7	100
		3-22-67	310.5	536.5	
01S/08W-36M01S	868.0	12-12-66	259.9	608.1	100
		3-22-67	265.1	602.9	
02S/05W-07F01S	900.0	11-18-66	38.2	861.8	103
		11-18-66	38.2	861.8	
		3-24-67	35.4	864.6	
		3-24-67	35.4	864.6	
02S/05W-07M01S	851.0	12-20-66	16.9	834.1	718
		5-15-67	9.9	841.1	
02S/05W-07R03S	878.0	12-20-66	15.4	862.6	718
		5-15-67	15.1	862.9	
02S/05W-18C02S	861.0	12-19-66	48.3	812.7	718
		5-15-67	47.0	814.0	
02S/05W-19Q01S	847.0	12-20-66	45.0	802.0	718
		5-12-67	44.5	802.5	
02S/06W-01Q01S	875.0	11-17-66	52.3	822.7	103
		3-23-67	48.4	826.6	
		3-23-67	48.4	826.6	
02S/06W-03B01S	856.0	12-12-66	144.8	711.2	100
		3-23-67	144.8	711.2	
02S/06W-05B01S	845.3	11-17-66	189.2	656.1	103
		12-13-66	188.6	656.7	100
		3-22-67	187.9	657.4	
		3-23-67	189.1	656.2	103
02S/06W-05B02S	830.0	11-17-66	189.3	640.7	103
		3-23-67	187.9	642.1	
02S/06W-06N02S	806.0	11-17-66	(1)		103
		12-13-66	182.4	623.6	100
		3-23-67	177.6	628.4	103
02S/06W-07B02S	791.4	10-06-66	169.7	621.7	100
		11-03-66	169.6	621.8	
		12-02-66	169.2	622.2	
		12-15-66	169.1	622.3	
		1-12-67	168.1	623.3	
		3-09-67	167.5	623.9	
		4-14-67	161.7	629.7	
		5-05-67	166.4	625.0	
		6-14-67	166.8	624.6	
		7-13-67	168.1	623.3	
		8-02-67	168.6	622.8	
		9-14-67	169.5	621.9	
02S/06W-08D01S	784.3	12-12-66	164.2	620.1	100
		3-23-67	168.5	615.8	
02S/06W-08D03S	782.0	11-17-66	161.8	620.2	103
		3-23-67	160.8	621.2	
02S/06W-11J02S	770.0	12-12-66	36.7	733.3	100
		12-20-66	36.9	733.1	718
		3-23-67	31.8	738.2	100
		5-15-67	31.5	738.5	718
02S/06W-11K03S	755.0	12-20-66	16.5	738.5	718
		5-15-67	17.6	737.4	
02S/06W-11Q01S	745.0	12-20-66	25.1	719.9	718
		5-15-67	23.0	722.0	
02S/06W-11R02S	764.0	12-20-66	37.3	726.7	718
		5-15-67	31.3	732.7	
02S/06W-12L01S	817.0	12-20-66	55.4	761.6	718

MIDDLE SANTA ANA RIV HYDR SUBUNIT Y-01.80

CHINO HYDRO SUBAREA Y-01.81

STATE WELL NUMBER	GROUND SURFACE ELEVATION IN FEET	DATE	GROUND SURFACE TO WATER SURFACE IN FEET	WATER SURFACE ELEVATION IN FEET	AGENCY SUPPLYING DATA
02S/06W-12L01S (CONT.)	817.0	5-15-67	54.9	762.1	718
02S/06W-12M03S	795.9	11-18-66	(7)		103
		12-20-66	26.0(4)	769.9	718
		3-23-67	27.2	768.7	103
		3-23-67	27.2	768.7	
		5-15-67	26.3(4)	769.6	718
02S/06W-12N02S	775.0	12-20-66	34.5	740.5	718
		5-15-67	32.6	742.4	
02S/06W-13B04S	784.0	12-19-66	36.4(4)	747.6	718
		5-15-67	33.5(4)	750.5	
02S/06W-13B05S	780.0	12-19-66	27.9	752.1	718
		5-15-67	25.4(2)	754.6	
02S/06W-13B06S	783.0	12-19-66	44.9	738.1	718
		5-16-67	46.7(4)	736.3	
02S/06W-13C06S	774.0	12-19-66	40.1(4)	733.9	718
		5-15-67	36.5	737.5	
02S/06W-13C07S	775.0	12-19-66	40.1	734.9	718
		5-15-67	36.7	738.3	
02S/06W-13F01S	764.0	12-19-66	47.8	716.2	718
		5-15-67	45.7(2)	718.3	
02S/06W-13F02S	755.0	12-19-66	36.0(2)	719.0	718
		5-18-67	34.2	720.8	
02S/06W-13G03S	775.0	12-27-66	47.3(4)	727.7	718
		5-15-67	46.2(2)	728.8	
02S/06W-13M02S	753.0	12-19-66	39.0	714.0	718
		5-15-67	35.6(4)	717.4	
02S/06W-13M03S	753.0	12-19-66	38.4	714.6	718
		5-15-67	35.1(4)	717.9	
02S/06W-14C02S	734.5	12-20-66	26.6	707.9	718
		5-15-67	27.2	707.3	
02S/06W-14G02S	734.0	12-19-66	29.4(4)	704.6	718
		5-15-67	28.3	705.7	
02S/06W-14H02S	737.0	12-19-66	31.3(4)	705.7	718
		5-15-67	30.0	707.0	
02S/06W-14L01S	711.0	12-20-66	18.0	693.0	718
		5-15-67	14.4	696.6	
02S/06W-16B02S	727.6	1-13-67	113.1	614.5	718
		5-16-67	111.0	616.6	
02S/06W-16D02S	735.0	12-21-66	124.2(4)	610.8	718
		5-16-67	121.0(4)	614.0	
02S/06W-16M01S	726.3	12-14-66	116.1(4)	610.2	100
		3-23-67	121.1	605.2	
02S/06W-18A01S	732.0	11-17-66	118.8	613.2	103
		11-17-66	118.8	613.2	
		3-23-67	115.1	616.9	
		3-23-67	115.1	616.9	
02S/06W-19P01S	672.2	12-09-66	82.4	589.8	100
		3-23-67	80.8	591.4	
02S/06W-21D03S	709.2	12-14-66	111.9	597.3	100
		3-23-67	110.8	598.4	
02S/06W-21E01S	695.2	12-20-66	88.8	606.4	718
		5-18-67	(1)		
02S/06W-21Q01S	659.4	10-06-66	42.1	617.3	100
		11-03-66	(7)		
		12-02-66	42.3	617.1	
		12-14-66	41.3	618.1	
		12-15-66	40.9	618.5	
		1-12-67	40.7	618.7	
		3-09-67	40.4	619.0	
		3-23-67	43.8	615.6	
		7-13-67	40.4	619.0	
		9-14-67	(7)		
02S/06W-22G01S	692.0	11-17-66	44.9	647.1	103
		11-17-66	44.9	647.1	
		3-23-67	43.6	648.4	
02S/06W-22R02S	686.0	12-20-66	46.9	639.1	718
		5-15-67	42.7	643.3	
02S/06W-23A01S	748.0	12-19-66	48.3	699.7	718
		5-15-67	48.3	699.7	

See page 117 for key to terms & abbreviations

TABLE C-1

GROUND WATER LEVELS AT WELLS

SANTA ANA RIVER HYDRO UNIT

MIDDLE SANTA ANA RIV HYDR SUBUNIT — CHINO HYDRO SUBAREA — Y-01.80 — Y-01.81

STATE WELL NUMBER	GROUND SURFACE ELEVATION IN FEET	DATE	GROUND SURFACE TO WATER SURFACE IN FEET	WATER SURFACE ELEVATION IN FEET	AGENCY SUPPLYING DATA
02S/06W-23G01S	707.0	11-18-66	26.7	680.3	103
		12-20-66	47.0	660.0	718
		3-24-67	22.7	684.3	103
		3-24-67	21.9(2)	685.1	
		5-16-67	46.8	660.2	718
02S/06W-23G04S	708.6	12-20-66	48.4(4)	660.2	718
		5-16-67	48.3	660.3	
02S/06W-25C01S	736.0	12-20-66	32.8	703.2	718
		5-12-67	31.7	704.3	
02S/06W-26D01S	684.1	12-20-66	48.0	636.1	718
		5-16-67	45.0	639.1	
02S/06W-26D02S	686.0	11-18-66	52.6	633.4	103
		11-18-66	52.6	633.4	
		12-20-66	50.5(4)	635.5	718
		3-24-67	(2)		103
		5-16-67	47.0	639.0	718
02S/06W-27A01S	660.5	12-20-66	15.6	644.9	718
		5-15-67	15.4	645.1	
02S/06W-27D04S	650.0	12-20-66	15.3(4)	634.7	718
		5-16-67	15.7	634.3	
02S/06W-28B01S	647.0	10-04-66	27.6	619.4	103
		11-17-66	27.2	619.8	
		12-09-66	24.8	622.2	
		1-03-67	23.3	623.7	
		2-02-67	22.4	624.6	
		2-02-67	22.4	624.6	
		3-01-67	22.6	624.4	
		3-23-67	23.0	624.0	
		5-01-67	22.9	624.1	
		5-31-67	23.3	623.7	
		7-03-67	23.7	623.3	
		8-02-67	23.8	623.2	
		9-06-67	23.9	623.1	
02S/06W-28E01S	626.0	10-04-66	17.6	608.4	103
		11-17-66	17.6	608.4	
		12-09-66	14.0	612.0	
		12-14-66	14.3	611.7	100
		1-03-67	14.8	611.2	103
		2-02-67	14.9	611.1	
		3-01-67	14.6	611.4	
		3-23-67	14.4	611.6	
		3-23-67	14.5	611.5	100
		5-01-67	14.7	611.3	103
		5-31-67	14.4	611.6	
		7-03-67	14.5	611.5	
		8-02-67	14.6	611.4	
		9-06-67	14.7	611.3	
02S/06W-30J02S	650.6	12-14-66	64.0	586.6	100
		3-23-67	60.4	590.2	
02S/06W-30R03S	617.7	10-04-66	32.8(2)	584.9	103
		11-17-66	31.4	586.3	
		12-09-66	31.0	586.7	
		12-14-66	30.1	587.6	100
		1-03-67	29.8(2)	587.9	103
		2-02-67	29.0	588.7	
		3-01-67	28.6(2)	589.1	
		3-23-67	28.3	589.4	
		3-23-67	36.8	580.9	100
		5-01-67	26.6	591.1	103
		5-31-67	25.0(2)	592.7	
		7-03-67	21.8(2)	595.9	
		7-03-67	21.8	595.9	
		8-02-67	20.0(2)	597.7	
		9-06-67	21.1(2)	596.6	
02S/06W-31C01S	601.0	10-04-66	34.4	566.6	103
		10-04-66	34.4	566.6	
		11-17-66	(1)		
		12-09-66	31.0(4)	570.0	
		1-03-67	29.1(4)	571.9	
		2-02-67	27.6(4)	573.4	
		2-02-67	27.6(4)	573.4	
		3-01-67	26.0(4)	575.0	
		3-01-67	26.0(4)	575.0	
		3-23-67	25.7	575.3	
		5-01-67	25.0	576.0	
		5-31-67	28.6(4)	572.4	
		5-31-67	28.6(4)	572.4	
		7-03-67	(1)		
02S/06W-31D01S	628.6	3-23-67	52.8	575.8	103
02S/06W-32B01S	598.0	12-21-66	-.2	598.2	718
		5-18-67	(1)		
02S/06W-32B02S	601.6	12-21-66	2.9	598.7	718
		5-18-67	(1)		

Y-01.00

MIDDLE SANTA ANA RIV HYDR SUBUNIT — CHINO HYDRO SUBAREA — Y-01.80 — Y-01.81

STATE WELL NUMBER	GROUND SURFACE ELEVATION IN FEET	DATE	GROUND SURFACE TO WATER SURFACE IN FEET	WATER SURFACE ELEVATION IN FEET	AGENCY SUPPLYING DATA
02S/06W-33E01S	715.9	12-21-66	92.7	623.2	718
		5-18-67	87.4	628.5	
02S/06W-33E02S	743.6	12-21-66	30.0	713.6	718
		5-18-67	31.9	711.7	
02S/07W-02D02S	830.0	12-09-66	(4)		100
		3-21-67	(4)		
02S/07W-02K01S	801.5	12-13-66	179.4	622.1	100
		3-21-67	177.0	624.5	
02S/07W-04A01S	837.0	12-12-66	(2)		100
		3-22-67	(4)		
02S/07W-05D01S	847.5	12-12-66	(4)		100
		3-22-67	213.5(5)	634.0	
02S/07W-05D02S	838.0	12-12-66	(3)		100
		3-22-67	233.6(1)	604.4	
02S/07W-05J02S	808.0	12-12-66	197.5	610.5	100
		3-22-67	196.2	611.8	
02S/07W-09M01S	749.8	12-13-66	151.5	598.3	100
		3-21-67	147.1	602.7	
02S/07W-09P01S	723.0	12-13-66	127.9	595.1	100
		3-21-67	124.0(1)	599.0	
02S/07W-10B01S	775.0	12-13-66	157.5	617.5	100
		3-21-67	148.4	626.6	
02S/07W-10R01S	746.3	12-09-66	(4)		100
		3-21-67	(4)		
02S/07W-12A01S	795.0	12-13-66	173.2	621.8	100
		3-23-67	170.5	624.5	
02S/07W-13J02S	726.0	12-13-66	(3)		100
		3-23-67	(3)		
02S/07W-15E02S	704.0	12-13-66	124.9	579.1	100
		3-21-67	170.0	534.0	
02S/07W-15K01S	709.9	12-13-66	(2)		100
		3-21-67	108.0	601.9	
02S/07W-16D01S	713.3	12-13-66	126.9	586.4	100
		3-21-67	125.2	588.1	
02S/07W-17P02S	680.0	12-14-66	103.0	577.0	100
		3-21-67	103.1(4)	576.9	
02S/07W-18E01S	690.0	12-14-66	119.6	570.4	100
		3-21-67	119.7	570.3	
02S/07W-18Q01S	676.2	12-14-66	108.7	567.5	100
		3-21-67	(1)		
02S/07W-19J02S	635.5	10-06-66	82.4	553.1	100
		11-03-66	(1)		
		12-02-66	(3)		
		12-15-66	73.5	562.0	
		1-12-67	70.9	564.6	
		3-09-67	69.8	565.7	
		4-14-67	(3)		
		5-05-67	(1)		
		6-14-67	74.7	560.8	
		7-13-67	71.7	563.8	
		8-02-67	(1)		
		9-14-67	79.0	556.5	
02S/07W-25M01S	624.4	11-17-66	(1)		103
		3-23-67	47.3	577.1	
02S/07W-27A02S	643.1	10-06-66	(1)		100
		11-03-66	71.0	572.1	
		12-02-66	75.8	567.3	
		12-09-66	63.3	579.8	
		1-12-67	62.4	580.7	
		3-09-67	(1)		
02S/07W-27R01S	617.4	11-17-66	51.3(4)	566.1	103
		3-22-67	43.2	574.2	
02S/07W-28N01S	607.1	12-14-66	45.5	561.6	100
		3-23-67	38.7	568.4	
02S/07W-31L03S	559.2	12-14-66	32.9	526.3	100
		3-23-67	29.0	530.2	
02S/07W-31R01S	547.9	10-26-66	20.1	527.8	102
		11-30-66	16.9	531.0	
		3-16-67	13.7	534.2	
		5-11-67	12.8	535.1	
		6-15-67	14.6	533.3	
		7-13-67	15.2	532.7	

See page 117 for key to terms & abbreviations

TABLE C-I

GROUND WATER LEVELS AT WELLS

SANTA ANA RIVER HYDRO UNIT Y-01.00

MIDDLE SANTA ANA RIV HYDR SUBUNIT Y-01.80

CHINO HYDRO SUBAREA Y-01.81

STATE WELL NUMBER	GROUND SURFACE ELEVATION IN FEET	DATE	GROUND SURFACE TO WATER SURFACE IN FEET	WATER SURFACE ELEVATION IN FEET	AGENCY SUPPLYING DATA
02S/07W-31R01S (CONT.)	547.9	8-17-67	19.2	528.7	102
		9-20-67	20.7	527.2	
02S/07W-32H01S	575.2	10-06-66	62.9	512.3	100
		11-03-66	60.7	514.5	
		12-02-66	53.5	521.7	
		12-15-66	46.9	528.3	
		1-12-67	45.2	530.0	
		3-09-67	(1)		
		5-05-67	43.0	532.2	
		6-14-67	56.9	518.3	
		7-13-67	(1)		
		8-02-67	(1)		
		9-14-67	82.6(1)	492.6	
02S/07W-33A01S	602.2	12-14-66	40.0	562.2	100
		3-23-67	35.5	566.7	
02S/07W-34H01S	595.5	11-17-66	37.5	558.0	103
		3-22-67	29.1	566.4	
02S/07W-34J01S	585.2	11-17-66	32.8	552.4	103
		11-17-66	32.8	552.4	
		12-14-66	28.1	557.1	100
		3-22-67	26.0	559.2	103
		3-23-67	25.6	559.6	100
02S/07W-34N01S	567.6	11-16-66	23.8	543.8	103
		3-22-67	22.5	545.1	
02S/07W-34R01S	580.9	11-16-66	34.0	546.9	103
		3-22-67	29.4	551.5	
		3-22-67	29.4	551.5	
02S/07W-35B01S	613.5	12-14-66	45.7	567.8	100
		3-23-67	40.6	572.9	
02S/07W-35C02S	613.1	11-17-66	49.2	563.9	103
		3-22-67	41.4	571.7	
02S/07W-35J03S	597.0	12-14-66	41.6	555.4	100
		3-23-67	39.8(1)	557.2	
02S/07W-36D01S	611.6	11-17-66	(2)		103
		3-23-67	41.2	570.4	
02S/07W-36E01S	601.5	11-17-66	42.0	559.5	103
		3-23-67	35.3	566.2	
02S/07W-36E02S	605.6	11-17-66	(7)		103
		3-23-67	(7)		
02S/07W-36L01S	570.5	11-17-66	12.7	557.8	103
		3-23-67	8.0(2)	562.5	
02S/07W-36M02S	613.1	11-17-66	56.3	556.8	103
		3-23-67	51.3	561.8	
02S/08W-04B01S	797.6	10-20-66	DRY		101
		11-16-66	DRY		
		12-12-66	DRY		100
		12-19-66	DRY		101
		1-02-67	DRY		
		2-14-67	DRY		
		3-07-67	DRY		
		3-22-67	DRY		100
		4-17-67	DRY		101
02S/08W-04C01S	786.0	11-16-66	DRY		101
		4-17-67	DRY		
02S/08W-04P01S	745.0	10-20-66	165.8	579.2	101
		11-16-66	156.3	588.7	
		12-19-66	161.2	583.8	
		1-02-67	158.2	586.8	
		2-14-67	155.8	589.2	
		3-07-67	161.2	583.8	
		4-17-67	162.0	583.0	
		5-08-67	157.0	588.0	
		6-13-67	163.7	581.3	
		7-11-67	171.5	573.5	
		8-02-67	175.8	569.2	
02S/08W-05G01S	775.0	11-16-66	184.6	590.4	101
		4-17-67	175.6	599.4	
02S/08W-09D02S	705.0	12-12-66	148.9	556.1	100
		3-22-67	DRY		
02S/08W-12F01S	741.0	10-06-66	159.9	581.1	100
		11-03-66	158.3	582.7	
		12-02-66	156.0	585.0	
		12-15-66	155.0	586.0	
		1-12-67	153.0	588.0	
		3-09-67	151.2	589.8	
		4-14-67	149.9	591.1	
		5-05-67	(1)		
		6-14-67	152.9	588.1	

MIDDLE SANTA ANA RIV HYDR SUBUNIT Y-01.80

CHINO HYDRO SUBAREA Y-01.81

STATE WELL NUMBER	GROUND SURFACE ELEVATION IN FEET	DATE	GROUND SURFACE TO WATER SURFACE IN FEET	WATER SURFACE ELEVATION IN FEET	AGENCY SUPPLYING DATA
02S/08W-12F01S (CONT.)	741.0	7-13-67	(1)		100
		8-02-67	(1)		
		9-14-67	161.5	579.5	
02S/08W-14A01S	693.0	12-12-66	83.3(3)	609.7	100
		3-21-67	85.0	608.0	
02S/08W-15K01S	655.0	12-14-66	94.3	560.7	100
		3-21-67	87.0	568.0	
02S/08W-16B08S	682.0	12-14-66	109.5	572.5	100
		3-22-67	101.0	581.0	
02S/08W-16J03S	657.0	12-14-66	53.5	603.5	100
		3-22-67	53.2	603.8	
02S/08W-20L01S	737.0	12-14-66	12.8	724.2	100
		3-22-67	10.9	726.1	
02S/08W-21C01S	675.0	12-14-66	21.0	654.0	100
		3-22-67	18.8	656.2	
02S/08W-22D03S	646.3	12-14-66	114.9	531.4	100
		3-21-67	108.0	538.3	
02S/08W-23M01S	605.4	12-14-66	81.8	523.6	100
		3-23-67	79.1(1)	526.3	
02S/08W-26J02S	571.0	10-06-66	50.0	521.0	100
		11-03-66	49.4	521.6	
		12-02-66	44.2	526.8	
		12-15-66	40.9	530.1	
		1-12-67	39.2	531.8	
		3-09-67	34.6	536.4	
		4-18-67	31.0	540.0	
		5-09-67	35.2(1)	535.8	
		6-14-67	33.8	537.2	
		7-13-67	38.2	532.8	
		8-02-67	(1)		
		9-14-67	43.8	527.2	
02S/08W-26K03S	582.7	12-14-66	(2)		100
		3-23-67	(2)		
02S/08W-36C03S	545.7	12-14-66	29.4	516.3	100
		3-23-67	22.1	523.6	
02S/08W-36K01S	534.4	10-26-66	26.1	508.3	102
		11-30-66	22.7	511.7	
		3-16-67	10.4	524.0	
		5-11-67	11.1	523.3	
		6-15-67	14.7	519.7	
		7-13-67	17.3	517.1	
		8-17-67	25.7	508.7	
		9-20-67	23.4	511.0	
02S/08W-36Q01S	527.2	10-26-66	DRY		102
		11-30-66	17.2	510.0	
		3-16-67	8.7	518.5	
		5-11-67	6.4	520.8	
		6-15-67	10.1	517.1	
		7-13-67	15.3	511.9	
		8-17-67	DRY		
		9-20-67	DRY		
03S/07W-02N01S	542.3	10-04-66	12.5	529.8	103
		11-16-66	11.5	530.8	
		12-09-66	9.7	532.6	
		1-03-67	9.3	533.0	
		2-02-67	9.2	533.1	
		3-01-67	9.2	533.1	
		3-22-67	9.1	533.2	
		5-01-67	8.8	533.5	
		5-31-67	9.7	532.6	
		7-03-67	10.7	531.6	
		8-02-67	11.8	530.5	
		9-06-67	11.1	531.2	
03S/07W-03A02S	579.0	12-14-66	29.9	549.1	100
		3-23-67	28.2	550.8	
03S/07W-03J01S	581.0	11-16-66	(2)		103
		12-14-66	(2)		100
		3-22-67	(2)		103
03S/07W-03N01S	561.5	11-16-66	40.6	520.9	103
		12-14-66	38.0	523.5	100
		3-16-67	38.5	523.0	102
		3-22-67	39.3	522.2	103
		3-23-67	37.1(1)	524.4	100
		9-20-67	44.5	517.0	102
03S/07W-04H01S	564.5	12-14-66	30.3	534.2	100
		3-23-67	27.9	536.6	
03S/07W-05J02S	552.1	12-14-66	46.2	505.9	100
		3-23-67	(5)		

See page 117 for key to terms & abbreviations

TABLE C-I

GROUND WATER LEVELS AT WELLS

SANTA ANA RIVER HYDRO UNIT — Y-01.00

MIDDLE SANTA ANA RIV HYDR SUBUNIT — Y-01.80

CHINO HYDRO SUBAREA — Y-01.81

STATE WELL NUMBER	GROUND SURFACE ELEVATION IN FEET	DATE	GROUND SURFACE TO WATER SURFACE IN FEET	WATER SURFACE ELEVATION IN FEET	AGENCY SUPPLYING DATA
03S/07W-06Q01S	502.0	11-30-66	10.7	491.3	102
03S/07W-07G02S	515.0	12-14-66	7.0	508.0	100
		3-23-67	6.2	508.8	
03S/07W-07R01S	510.3	10-26-66	31.9	478.4	102
		11-30-66	27.6	482.7	
		3-16-67	21.2	489.1	
		5-11-67	34.3	476.0	
		6-15-67	26.4	483.9	
		7-13-67	26.4	483.9	
		8-17-67	35.6	474.7	
		9-20-67	38.3	472.0	
03S/07W-08F02S	490.2	10-26-66	DRY		102
		11-30-66	DRY		
		3-16-67	-.2	490.4	
		5-11-67	.9	489.3	
		6-15-67	1.9	488.3	
		8-17-67	5.2	485.0	
		9-20-67	6.2	484.0	
03S/07W-08J01S	491.5	10-04-66	10.8	480.7	103
		11-15-66	10.4	481.1	
		12-09-66	(9)		
		1-03-67	(9)		
		2-02-67	(9)		
		3-02-67	4.8	486.7	
		3-02-67	4.8	486.7	
		3-22-67	5.0	486.5	
		5-01-67	5.1	486.4	
		5-31-67	6.3	485.2	
		7-03-67	7.5	484.0	
		8-02-67	8.5	483.0	
		9-06-67	9.5	482.0	
03S/07W-08K01S	527.6	10-04-66	25.8	501.8	103
		11-15-66	25.8	501.8	
		12-09-66	25.7	501.9	
		1-03-67	(9)		
		2-02-67	(9)		
		3-02-67	25.7	501.9	
		3-02-67	25.7	501.9	
		3-22-67	25.5	502.1	
		5-01-67	25.5	502.1	
		5-31-67	25.5	502.1	
		7-03-67	25.3	502.3	
		8-02-67	25.3	502.3	
		9-06-67	25.3	502.3	
03S/07W-08L01S	0533.4	10-04-66	0051.5	0481.9	103
		11-15-66	0052.4	0481.0	
		11-15-66	0052.4	0481.0	
		12-09-66	0051.9	0481.5	
		1-03-67	0049.2	0484.2	
		1-03-67	0049.2	0484.2	
		2-02-67	0047.4	0486.0	
		2-02-67	0047.4	0486.0	
		3-01-67	0046.5	0486.9	
		3-22-67	0046.2	0487.2	
		5-01-67	0045.7	0487.7	
		5-31-67	0046.0	0487.4	
		7-03-67	0046.4	0487.0	
		8-02-67	0047.0	0486.4	
		9-06-67	0048.3	0485.1	
03S/07W-08Q01S	487.8	10-04-66	4.9	482.9	103
		11-15-66	5.4	482.4	
		12-09-66	(9)		
		1-03-67	(9)		
		2-02-67	(9)		
		3-22-67	(9)		
		5-01-67	.6	487.2	
		5-31-67	1.2	486.6	
		7-03-67	1.8	486.0	
		8-02-67	2.3	485.5	
		9-06-67	3.0	484.8	
03S/07W-09J01S	515.0	11-15-66	18.7	496.3	103
		3-22-67	14.9	500.1	
03S/07W-09L01S	539.5	10-26-66	47.6	491.9	102
		3-16-67	41.9	497.6	
		5-11-67	44.4	495.1	
		6-15-67	43.6	495.9	
		8-17-67	47.3	492.2	
		9-20-67	46.2	493.3	
03S/07W-09R02S	512.2	10-04-66	12.2	500.0	103
		11-15-66	11.9	500.3	
		12-09-66	11.3	500.9	
		1-03-67	10.2	502.0	
		2-02-67	9.4	502.8	
		3-01-67	8.8	503.4	
		3-22-67	8.7	503.5	
		5-01-67	7.8	504.4	
		5-31-67	7.8	504.4	

MIDDLE SANTA ANA RIV HYDR SUBUNIT — Y-01.80

CHINO HYDRO SUBAREA — Y-01.81

STATE WELL NUMBER	GROUND SURFACE ELEVATION IN FEET	DATE	GROUND SURFACE TO WATER SURFACE IN FEET	WATER SURFACE ELEVATION IN FEET	AGENCY SUPPLYING DATA
03S/07W-09R02S (CONT.)	512.2	7-03-67	8.6	503.6	103
		8-02-67	9.4	502.8	
		9-06-67	9.8	502.4	
03S/07W-10C03S	575.0	12-14-66	51.4	523.6	100
		3-23-67	48.0(1)	527.0	
03S/07W-10D01S	553.6	11-15-66	40.1	513.5	103
		3-22-67	34.9	518.7	
03S/07W-10R02S	566.8	10-26-66	56.4	510.4	102
		11-30-66	55.5	511.3	
		3-16-67	53.2	513.6	
		5-11-67	52.1	514.7	
		6-15-67	52.2	514.6	
		7-13-67	54.3	512.5	
		8-17-67	54.9	511.9	
		9-20-67	54.1	512.7	
03S/07W-11P01S	570.7	11-16-66	54.8	515.9	103
		3-21-67	51.9	518.8	
03S/07W-16B01S	500.0	10-26-66	5.5	494.5	102
		11-30-66	5.7	494.3	
		6-15-67	1.3	498.7	
		7-13-67	1.9	498.1	
		8-17-67	4.9	495.1	
		9-20-67	5.7	494.3	
03S/07W-17F01S	487.6	10-26-66	7.9	479.7	102
		11-30-66	6.9	480.7	
		3-16-67	2.8	484.8	
		5-11-67	3.8	483.8	
		6-15-67	4.3	483.3	
		7-13-67	6.3	481.3	
		8-17-67	7.0	480.6	
		9-20-67	7.3	480.3	
03S/07W-17K01S	489.5	10-26-66	8.1	481.4	102
		11-30-66	7.3	482.2	
		3-16-67	4.1	485.4	
		5-11-67	4.9	484.6	
		6-15-67	5.6	483.9	
		7-13-67	5.9	483.6	
		8-17-67	7.3	482.2	
		9-20-67	7.6	481.9	
03S/07W-20D01S	478.9	12-14-66	(9)		100
		3-23-67	3.2	475.7	
03S/07W-20D02S	473.0	11-16-66	.0	473.0	103
		3-21-67	(9)		
03S/07W-20D05S	475.7	11-16-66	2.2	473.5	103
		3-21-67	(9)		
03S/07W-20E01S	476.4	10-26-66	6.5	469.9	102
		11-30-66	6.1	470.3	
		3-16-67	2.4	474.0	
		5-11-67	3.2	473.2	
		6-15-67	3.4	473.0	
		7-13-67	4.8	471.6	
		8-17-67	6.0	470.4	
		9-20-67	6.3	470.1	
03S/07W-20E02S	471.0	10-26-66	.9	470.1	102
		11-30-66	.4	470.6	
		6-15-67	-1.5	472.5	
		7-13-67	-1.3	472.3	
		8-17-67	.0	471.0	
		9-20-67	.1	470.9	
03S/07W-20E03S	471.4	11-10-66	.3	471.1	103
		3-21-67	(9)		
03S/07W-20E05S	480.0	10-26-66	2.2	477.8	102
		11-30-66	2.9	477.1	
03S/07W-20F01S	470.0	10-26-66	-1.8	471.8	102
		11-30-66	-1.6	471.6	
03S/07W-20M01S	478.0	10-26-66	11.4	466.6	102
		11-30-66	11.0	467.0	
		3-16-67	17.2	460.8	
		5-11-67	5.0	473.0	
		6-15-67	5.9	472.1	
		7-13-67	6.2	471.8	
		8-17-67	6.4	471.6	
		9-20-67	7.1	470.9	
03S/07W-20M02S	0480.0	10-26-66	0003.5	0476.5	102
		11-30-66	0003.5	0476.5	
		2-13-67	0001.5	0478.5	
		5-11-67	0001.4	0478.6	
		6-15-67	0001.5	0478.5	
		8-17-67	0002.4	0477.6	
		9-20-67	0002.0	0478.0	

See page 117 for key to terms & abbreviations

TABLE C-1

GROUND WATER LEVELS AT WELLS

SANTA ANA RIVER HYDRO UNIT — Y-01.00

MIDDLE SANTA ANA RIV HYDR SUBUNIT — Y-01.80

CHINO HYDRO SUBAREA — Y-01.81

STATE WELL NUMBER	GROUND SURFACE ELEVATION IN FEET	DATE	GROUND SURFACE TO WATER SURFACE IN FEET	WATER SURFACE ELEVATION IN FEET	AGENCY SUPPLYING DATA
03S/08W-01J01S	523.6	3-23-67	15.9	507.7	100
03S/08W-01J05S	524.0	10-26-66	23.1	500.9	102
		11-30-66	22.7	501.3	
		3-16-67	16.6	507.4	
		5-11-67	15.7	508.3	
01N/06W-35A01S	1438.0	12-14-66	517.3	920.7	100
		3-01-67	525.8	912.2	706
		3-23-67	485.8	952.2	100
		6-02-67	523.4	914.6	706
		9-05-67	539.9	898.1	
01N/08W-25K03S	1830.0	10-03-66	195.0(1)	1635.0	235
		10-05-66	163.8	1666.2	719
		10-10-66	194.0(1)	1636.0	235
		10-17-66	195.0(1)	1635.0	
		10-24-66	203.0(1)	1627.0	
		10-31-66	185.0(5)	1645.0	
		11-07-66	190.0(5)	1640.0	
		11-10-66	172.8(5)	1657.2	101
		11-10-66	172.8	1657.2	719
		11-14-66	208.0(1)	1622.0	235
		11-21-66	206.0(1)	1624.0	
		11-28-66	208.0(1)	1622.0	
		12-05-66	208.0(1)	1622.0	
		12-14-66	209.0(1)	1621.0	
		12-19-66	210.0(1)	1620.0	
		1-02-67	210.0(1)	1620.0	
		1-03-67	176.6(5)	1653.4	101
		1-03-67	176.6	1653.4	719
		1-09-67	200.0(5)	1630.0	235
		1-16-67	193.0(5)	1637.0	
		1-23-67	210.0(1)	1620.0	
		2-01-67	184.0(1)	1646.0	
		2-01-67	125.0	1705.0	719
		2-03-67	176.6(5)	1653.4	101
		2-06-67	184.0(1)	1646.0	235
		2-14-67	166.0(5)	1664.0	
		2-20-67	145.0(5)	1685.0	
		2-23-67	130.6	1699.4	719
		2-27-67	156.0(1)	1674.0	235
		3-06-67	183.0(1)	1647.0	
		3-16-67	113.1(5)	1716.9	101
		3-16-67	113.1	1716.9	719
		3-20-67	156.0(1)	1674.0	235
		3-27-67	145.0(1)	1685.0	
		4-01-67	109.8(5)	1720.2	101
		4-01-67	109.8	1720.2	719
		4-03-67	138.0(1)	1692.0	235
		4-15-67	106.7	1723.3	719
		4-17-67	136.0(1)	1694.0	235
		4-25-67	127.0(5)	1703.0	
		5-01-67	104.4(5)	1725.6	101
		5-01-67	132.0(1)	1698.0	235
		5-01-67	104.4	1725.6	719
		5-08-67	132.0(1)	1698.0	235
		5-15-67	130.0(1)	1700.0	
		5-22-67	131.0(1)	1699.0	
		5-24-67	100.9(1)	1729.1	719
		5-29-67	130.0(1)	1700.0	235
		6-05-67	73.4(5)	1756.6	101
		6-05-67	130.0(1)	1700.0	235
		6-05-67	73.4	1756.6	719
		6-19-67	130.0(1)	1700.0	235
		6-26-67	130.0(1)	1700.0	
		7-03-67	130.0(5)	1700.0	
		7-10-67	130.0(1)	1700.0	
		7-17-67	130.0(1)	1700.0	
		7-24-67	130.0(1)	1700.0	
		8-01-67	130.0(1)	1700.0	
		8-07-67	130.0(1)	1700.0	
		8-14-67	130.0(1)	1700.0	
		8-16-67	98.0(1)	1732.0	101
		8-16-67	98.0(1)	1732.0	719
		8-28-67	140.0(1)	1690.0	235
		9-05-67	158.0(1)	1672.0	
		9-11-67	157.0(1)	1673.0	
		9-18-67	156.0(1)	1674.0	
		9-25-67	120.0(1)	1710.0	101
		9-25-67	156.0(1)	1674.0	235
		9-25-67	120.0(1)	1710.0	719
01N/08W-35J03S	1618.0	10-05-66	377.4(1)	1240.6	748
		11-01-66	376.3(1)	1241.7	
		12-15-66	262.0	1356.0	
		1-03-67	250.0	1368.0	
		2-01-67	235.0	1383.0	
		3-01-67	222.5	1395.5	
		4-01-67	211.5	1406.5	
		5-01-67	205.2	1412.8	
		6-01-67	199.0	1419.0	
		7-01-67	188.0	1430.0	
		7-27-67	188.0	1430.0	
		9-01-67	196.0	1422.0	
01N/08W-35Q01S	1574.4	4-28-67	160.5	1413.9	101

MIDDLE SANTA ANA RIV HYDR SUBUNIT — Y-01.80

CHINO HYDRO SUBAREA — Y-01.81

STATE WELL NUMBER	GROUND SURFACE ELEVATION IN FEET	DATE	GROUND SURFACE TO WATER SURFACE IN FEET	WATER SURFACE ELEVATION IN FEET	AGENCY SUPPLYING DATA
01N/08W-35Q01S (CONT.)	1574.4	7-01-67	142.0(5)	1432.4	101
		8-01-67	148.0(5)	1426.4	
		9-15-67	150.0(5)	1424.4	
01N/08W-35R01S	1605.0	10-05-66	350.0	1255.0	748
		1-03-67	352.0	1253.0	
		2-01-67	345.5	1259.5	
		3-01-67	341.0	1264.0	
		4-01-67	334.0	1271.0	
		5-01-67	339.2	1265.8	
		6-01-67	315.0	1290.0	
		7-01-67	294.5	1310.5	
		7-27-67	273.0	1332.0	
		9-01-67	253.0	1352.0	

HARRISON HYDRO SUBAREA — Y-01.82

STATE WELL NUMBER	GROUND SURFACE ELEVATION IN FEET	DATE	GROUND SURFACE TO WATER SURFACE IN FEET	WATER SURFACE ELEVATION IN FEET	AGENCY SUPPLYING DATA
01S/08W-08H01S	1176.0	10-01-66	370.7(5)	805.3	101
		12-15-66	(0)		
		1-15-67	354.5(5)	821.5	
		2-01-67	352.2(5)	823.8	
		3-01-67	347.6(5)	828.4	
		4-01-67	345.3(5)	830.7	
		5-01-67	345.3(5)	830.7	
		7-01-67	359.1(5)	816.9	
		9-01-67	400.7(1)	775.3	
01S/08W-08J01S	1132.0	11-21-66	360.6	771.4	101
		4-14-67	362.5	769.5	
01S/08W-09D01S	1225.0	10-01-66	390.5(1)	834.5	101
		11-01-66	392.8(1)	832.2	
		12-15-66	337.3(5)	887.7	
		1-01-67	332.7(5)	892.3	
		3-15-67	390.5(1)	834.5	
		4-15-67	332.7(5)	892.3	
		5-01-67	326.9(5)	898.1	
		7-01-67	388.1(1)	836.9	
		9-01-67	391.6(1)	833.4	
01S/08W-09H01S	1230.0	11-22-66	295.0	935.0	101
		4-12-67	285.5	944.5	
01S/08W-09L01S	1174.0	10-21-66	284.5(5)	889.5	101
		11-15-66	279.5(5)	894.5	
		12-01-66	279.5(5)	894.5	
		1-01-67	282.5(5)	891.5	
		2-01-67	284.5(5)	889.5	
		3-01-67	284.5(5)	889.5	
		4-28-67	277.5(5)	896.5	
		5-15-67	285.5(5)	888.5	
		6-15-67	276.5(5)	897.5	
		7-01-67	298.5(5)	875.5	
		8-07-67	281.5(5)	892.5	
		9-15-67	291.5(5)	882.5	
01S/08W-09M01S	1155.0	10-07-66	355.5(5)	799.5	101
		10-15-66	328.5(5)	826.5	
		11-07-66	281.5(5)	873.5	
		12-01-66	279.7(5)	875.3	
		1-07-67	326.5(5)	828.5	
		2-01-67	295.5(5)	859.5	
		3-07-67	278.5(5)	876.5	
		4-15-67	267.5(5)	887.5	
		5-15-67	289.5(5)	865.5	
		6-15-67	309.5(5)	845.5	
		7-01-67	343.5(5)	811.5	
		8-07-67	279.5(5)	875.5	
		9-15-67	279.5(5)	875.5	
01S/08W-09P01S	1118.0	10-01-66	352.0(5)	766.0	101
		10-21-66	334.4	783.6	
		11-15-66	326.0(5)	792.0	
		12-01-66	324.0(5)	794.0	
		1-15-67	321.0(5)	797.0	
		2-01-67	313.0(5)	805.0	
		3-01-67	310.0(5)	808.0	
		4-07-67	347.0(5)	771.0	
		4-28-67	338.0(5)	780.0	
		6-01-67	342.0(5)	776.0	
		7-01-67	338.0(5)	780.0	
		8-21-67	365.0(5)	753.0	
		9-07-67	343.0(5)	775.0	
01S/08W-16B01S	1114.0	10-01-66	352.5(5)	761.5	101
		11-01-66	318.5(5)	795.5	
		11-21-66	315.5(5)	798.5	
		12-01-66	316.5(5)	797.5	
		1-01-67	330.5(5)	783.5	
		2-01-67	350.5(5)	763.5	
		3-01-67	356.5(5)	757.5	
		3-28-67	338.5(5)	775.5	
		4-28-67	331.5(5)	782.5	
		5-15-67	338.5(5)	775.5	
		6-15-67	328.5(5)	785.5	
		7-01-67	348.5(5)	765.5	

See page 117 for key to terms & abbreviations

TABLE C-I

GROUND WATER LEVELS AT WELLS

SANTA ANA RIVER HYDRO UNIT Y-01.00

MIDDLE SANTA ANA RIV HYDR SUBUNIT Y-01.80

HARRISON HYDRO SUBAREA Y-01.82

STATE WELL NUMBER	GROUND SURFACE ELEVATION IN FEET	DATE	GROUND SURFACE TO WATER SURFACE IN FEET	WATER SURFACE ELEVATION IN FEET	AGENCY SUPPLYING DATA
01S/08W-16B01S (CONT.)	1114.0	8-30-67	328.5(5)	785.5	101
01S/08W-16F01S	1062.0	11-21-66	248.7	813.3	101
		4-18-67	266.2	795.8	
01S/08W-16G01S	1073.0	11-21-66	284.5	788.5	101
		4-18-67	280.9	792.1	
01S/08W-17K01S	1015.0	10-15-66	468.9(5)	546.1	101
		11-01-66	466.5(5)	548.5	
		1-15-67	461.9(5)	553.1	
		2-01-67	457.3(5)	557.7	
		2-14-67	(0)		
		3-01-67	465.4(5)	549.6	
		4-01-67	464.2(5)	550.8	
		5-01-67	464.2	550.8	
		6-01-67	461.9	553.1	
		7-01-67	471.2	543.8	
		8-15-67	473.5	541.5	
		9-15-67	478.1	536.9	
01S/08W-17K02S	999.4	11-01-66	488.7(5)	510.7	101
		1-15-67	500.2(1)	499.2	
		2-01-67	493.3(5)	506.1	412
		2-14-67	(0)		101
		3-15-67	500.2(1)	499.2	412
		4-01-67	500.2(1)	499.2	
		5-01-67	500.2(1)	499.2	101
		6-01-67	437.8	561.6	
		7-01-67	502.5(1)	496.9	
		8-15-67	518.7(1)	480.7	
		9-15-67	522.2(1)	477.2	
01S/08W-17K03S	1004.2	4-14-67	262.7	741.5	101
01S/08W-17P01S	966.0	11-22-66	(2)		101
		12-29-66	(2)		
		5-09-67	(3)		
01S/08W-17P02S	969.0	11-22-66	(2)		101
		12-29-66	(2)		
		4-18-67	(1)		
		5-09-67	(1)		
01S/08W-17P04S	991.2	10-15-66	545.1(1)	446.1	101
		11-01-66	545.1(1)	446.1	
		12-15-66	512.7(5)	478.5	
		1-15-67	498.8(5)	492.4	
		2-01-67	496.5(5)	494.7	
		3-01-67	496.5(5)	494.7	
		4-01-67	480.4(5)	510.8	
		5-01-67	480.4(5)	510.8	
		7-01-67	534.7(1)	456.5	
		8-01-67	540.4(1)	450.8	
		9-01-67	543.9(1)	447.3	
01S/08W-20B01S	942.0	11-22-66	337.0	605.0	101
		11-22-66	416.0	526.0	
		11-22-66	280.0	662.0	
		11-22-66	337.0	605.0	
		11-22-66	416.0	526.0	
		4-24-67	DRY		
01S/08W-20B02S	948.0	4-24-67	DRY		101
		5-09-67	400.3	547.7	

CLAREMONT HEIGHTS HYDRO SUBAREA Y-01.83

STATE WELL NUMBER	GROUND SURFACE ELEVATION IN FEET	DATE	GROUND SURFACE TO WATER SURFACE IN FEET	WATER SURFACE ELEVATION IN FEET	AGENCY SUPPLYING DATA
01S/08W-02B02S	1549.3	10-05-66	210.5(1)	1338.8	101
		10-05-66	210.5(1)	1338.8	719
		11-10-66	199.7(5)	1349.6	101
		11-10-66	199.7	1349.6	719
		1-03-67	183.3(5)	1366.0	101
		1-03-67	183.3	1366.0	719
		2-01-67	168.3	1381.0	
		2-03-67	183.3(5)	1366.0	101
		2-23-67	184.6(1)	1364.7	719
		3-16-67	153.4(5)	1395.9	101
		3-16-67	153.4	1395.9	719
		4-01-67	149.1(5)	1400.2	101
		4-01-67	149.1	1400.2	719
		4-15-67	145.3	1404.0	
		5-01-67	140.5(5)	1408.8	101
		5-01-67	140.5	1408.8	719
		5-24-67	131.3	1418.0	
		6-05-67	128.5(5)	1420.8	101
		6-05-67	128.5	1420.8	719
		8-16-67	132.4(5)	1416.9	101
		8-16-67	132.4(1)	1416.9	719
		9-25-67	142.3(1)	1407.0	101
		9-25-67	142.3(1)	1407.0	719
01S/08W-02D01S	1481.8	2-23-67	126.7(5)	1355.1	101
		2-23-67	126.7	1355.1	719
		4-01-67	116.0(5)	1365.8	101

MIDDLE SANTA ANA RIV HYDR SUBUNIT Y-01.80

CLAREMONT HEIGHTS HYDRO SUBAREA Y-01.83

STATE WELL NUMBER	GROUND SURFACE ELEVATION IN FEET	DATE	GROUND SURFACE TO WATER SURFACE IN FEET	WATER SURFACE ELEVATION IN FEET	AGENCY SUPPLYING DATA
01S/08W-02D01S (CONT.)	1481.8	4-01-67	116.0	1365.8	719
		4-15-67	111.4	1370.4	719
		5-01-67	109.1(5)	1372.7	101
		5-01-67	109.1	1372.7	719
		5-24-67	97.7	1384.1	
		9-25-67	88.9(5)	1392.9	101
		9-25-67	88.9	1392.9	719
01S/08W-02D02S	1476.1	10-06-66	125.3	1350.8	101
		10-13-66	128.0	1348.1	
		10-20-66	126.7	1349.4	
		10-27-66	127.5	1348.6	
		11-03-66	128.1	1348.0	
		11-09-66	128.3	1347.8	
		11-17-66	127.7	1348.4	
		11-23-66	122.9	1353.2	
		12-01-66	129.2	1346.9	
		12-14-66	128.1	1348.0	
		12-21-66	125.2	1350.9	
		12-28-66	127.7	1348.4	
		1-05-67	127.1	1349.0	
		1-11-67	113.1	1363.0	
		1-19-67	113.8	1362.3	
		1-25-67	120.4	1355.7	
		2-01-67	120.8	1355.3	
		2-09-67	117.3	1358.8	
		2-16-67	106.3	1369.8	
		2-23-67	107.9	1368.2	
		3-01-67	112.9	1363.2	
		3-08-67	110.8	1365.3	
		3-16-67	109.3	1366.8	
		3-22-67	107.2	1368.9	
		3-29-67	104.4	1371.7	
		4-05-67	105.0	1371.1	
		4-12-67	99.5	1376.6	
		4-19-67	98.1	1378.0	
		4-27-67	95.3	1380.8	
		5-04-67	94.7	1381.4	
		5-10-67	91.4	1384.7	
		5-16-67	91.6	1384.5	
		5-24-67	78.6	1397.5	
		6-01-67	89.8	1386.3	
		6-07-67	85.3	1390.8	
		6-14-67	83.1	1393.0	
		6-21-67	81.1	1395.0	
		6-28-67	77.1	1399.0	
		7-05-67	75.1	1401.0	
		7-12-67	75.5	1400.6	
		7-19-67	72.1	1404.0	
		7-27-67	71.6	1404.5	
		8-03-67	72.0	1404.1	
		8-10-67	69.8	1406.3	
		8-17-67	70.4	1405.7	
		8-24-67	75.5	1400.6	
		8-31-67	73.1	1403.0	
		9-07-67	73.9	1402.2	
		9-14-67	73.4	1402.7	
		9-21-67	78.4	1397.7	
		9-28-67	75.9	1400.2	
01S/08W-02F01S	1470.0	2-01-67	116.4(1)	1353.6	719
		2-23-67	99.0(1)	1371.0	
		3-16-67	97.2(1)	1372.8	
		4-01-67	82.8(1)	1387.2	
		4-15-67	71.6(1)	1398.4	
		5-01-67	69.5(1)	1400.5	
		5-24-67	56.0(1)	1414.0	
		9-25-67	59.0	1411.0	
01S/08W-03A01S	1511.8	10-11-66	148.5	1363.3	101
		11-15-66	153.5	1358.3	
		12-19-66	154.0	1357.8	
		1-02-67	153.1	1358.7	
		2-07-67	138.2	1373.6	
		3-06-67	(1)		
		4-12-67	118.7	1393.1	
		5-08-67	112.3	1399.5	
		6-13-67	102.5	1409.3	
		7-10-67	93.6	1418.2	
		8-02-67	(1)		
		9-06-67	97.2	1414.6	
01S/08W-03F01S	1372.0	10-01-66	110.4(5)	1261.6	101
		11-01-66	108.1(5)	1263.9	
		12-15-66	105.8(5)	1266.2	
		1-01-67	89.6(5)	1282.4	
		2-01-67	91.9(5)	1280.1	
		3-01-67	93.1(5)	1278.9	
		4-01-67	96.5(5)	1275.5	
		5-01-67	87.3(5)	1284.7	
		8-01-67	96.5(5)	1275.5	
		9-01-67	97.7(1)	1274.3	
01S/08W-03F02S	1374.5	10-01-66	134.2(5)	1240.3	101
		11-01-66	133.1(5)	1241.4	
		12-15-66	122.7(5)	1251.8	
		1-01-67	106.5(5)	1268.0	
		2-01-67	104.2(5)	1270.3	

See page 117 for key to terms & abbreviations

TABLE C-I

GROUND WATER LEVELS AT WELLS

SANTA ANA RIVER HYDRO UNIT — Y-01.00

MIDDLE SANTA ANA RIV HYDR SUBUNIT — Y-01.80

CLAREMONT HEIGHTS HYDRO SUBAREA — Y-01.83

STATE WELL NUMBER	GROUND SURFACE ELEVATION IN FEET	DATE	GROUND SURFACE TO WATER SURFACE IN FEET	WATER SURFACE ELEVATION IN FEET	AGENCY SUPPLYING DATA
01S/08W-03F02S	1374.5	3-01-67	96.5(5)	1278.0	101
(CONT.)		4-01-67	101.9(5)	1272.6	
		5-01-67	137.2(1)	1237.3	
		9-01-67	129.6(1)	1244.9	
01S/08W-03F03S	1377.5	11-01-66	186.8(1)	1190.7	101
		12-15-66	181.0(1)	1196.5	
		1-01-67	155.6(1)	1221.9	
		2-01-67	148.7(1)	1228.8	
		3-01-67	153.2(1)	1224.3	
		4-15-67	110.5(5)	1267.0	
		5-01-67	122.1(1)	1255.4	
		7-01-67	114.0(5)	1263.5	
		9-01-67	111.7(5)	1265.8	
01S/08W-03G04S	1442.0	4-14-67	83.3	1358.7	101
01S/08W-03J01S	1411.0	10-20-66	(9)		101
		12-19-66	83.0	1328.0	
		1-03-67	76.1	1334.9	
		2-07-67	62.0	1349.0	
		3-06-67	50.5	1360.5	
		4-27-67	29.6	1381.4	
		6-19-67	22.2	1388.8	
		7-10-67	22.3	1388.7	
		8-02-67	21.4	1389.6	
		9-06-67	20.8	1390.2	
01S/08W-03L02S	1344.0	10-11-66	81.0	1263.0	101
		11-15-66	71.5	1272.5	
		12-19-66	72.2	1271.8	
		1-02-67	70.8	1273.2	
		2-07-67	63.9	1280.1	
		3-06-67	63.5	1280.5	
		4-12-67	60.4	1283.6	
		5-08-67	61.4	1282.6	
		6-13-67	59.4	1284.6	
		7-10-67	58.6	1285.4	
		8-02-67	58.6	1285.4	
		9-06-67	56.9	1287.1	
01S/08W-03M03S	1329.0	10-11-66	82.6	1246.4	101
		11-15-66	80.8	1248.2	
		12-19-66	78.8	1250.2	
		1-02-67	74.5	1254.5	
		2-07-67	70.8	1258.2	
		3-06-67	71.6	1257.4	
		4-12-67	71.1	1257.9	
		5-08-67	68.7	1260.3	
		6-13-67	65.7	1263.3	
		7-10-67	64.6	1264.4	
		8-02-67	68.6	1260.4	
		9-06-67	62.3	1266.7	
01S/08W-04K01S	1318.8	2-07-67	(9)		101
		2-15-67	(9)		
		3-06-67	(9)		
		5-08-67	(9)		
		5-14-67	206.5	1112.3	
		6-13-67	(9)		
		6-14-67	(9)		
		6-19-67	190.1	1128.7	
		7-10-67	189.8	1129.0	
		8-02-67	188.5	1130.3	
		9-06-67	(9)		
		9-11-67	(9)		
		9-28-67	(9)		
01N/08W-23J01S	2069.0	2-16-67	10.4	2058.6	101
01N/08W-24E01S	2141.7	10-03-66	135.0	2006.7	101
		10-03-66	135.0(5)	2006.7	235
		10-10-66	133.0(1)	2008.7	
		10-17-66	140.0(1)	2001.7	
		10-24-66	130.0(1)	2011.7	
		10-31-66	132.0(1)	2009.7	
		11-02-66	124.0	2017.7	101
		11-07-66	124.0(5)	2017.7	235
		11-14-66	132.0(5)	2009.7	
		11-21-66	135.0(5)	2006.7	
		11-28-66	133.0(5)	2008.7	
		12-05-66	136.0(5)	2005.7	
		12-14-66	(7)		101
		1-02-67	(7)		
		1-16-67	95.0(5)	2046.7	235
		2-01-67	85.0	2056.7	101
		2-01-67	85.0(5)	2056.7	235
		2-06-67	89.0(1)	2052.7	
		2-14-67	91.0	2050.7	101
		2-14-67	91.0(5)	2050.7	235
		2-20-67	92.0(5)	2049.7	
		2-27-67	107.0(1)	2034.7	
		3-06-67	98.0	2043.7	101
		3-06-67	98.0(5)	2043.7	235
		3-20-67	92.0(5)	2049.7	
		3-27-67	94.0(5)	2047.7	
		4-03-67	103.0(1)	2038.7	101
		4-03-67	103.0(1)	2038.7	235

MIDDLE SANTA ANA RIV HYDR SUBUNIT — Y-01.80

CLAREMONT HEIGHTS HYDRO SUBAREA — Y-01.83

STATE WELL NUMBER	GROUND SURFACE ELEVATION IN FEET	DATE	GROUND SURFACE TO WATER SURFACE IN FEET	WATER SURFACE ELEVATION IN FEET	AGENCY SUPPLYING DATA
01N/08W-24E01S	2141.7	4-17-67	91.0(1)	2050.7	235
(CONT.)		4-25-67	81.0(1)	2060.7	
		5-01-67	78.0(1)	2063.7	
		5-08-67	73.0(1)	2068.7	
		5-15-67	(7)		101
		5-15-67	FLOW		235
		5-22-67	FLOW		
		5-29-67	FLOW		
		6-05-67	R4.0(1)	2057.7	
		6-19-67	99.0(1)	2042.7	101
		6-19-67	99.0(1)	2042.7	235
		6-26-67	101.0(5)	2040.7	
		7-03-67	103.0(1)	2038.7	101
		7-03-67	103.0(5)	2038.7	235
		7-10-67	103.0(1)	2038.7	
		7-17-67	105.0(1)	2036.7	
		7-24-67	110.0(1)	2031.7	
		8-01-67	117.0(1)	2024.7	
		8-07-67	121.0(1)	2020.7	101
		8-07-67	121.0(1)	2020.7	235
		8-14-67	127.0(1)	2014.7	
		8-28-67	133.0(1)	2008.7	
		9-11-67	111.0	2030.7	101
		9-11-67	111.0(5)	2030.7	235
		9-15-67	137.0(1)	2004.7	
		9-18-67	109.0(1)	2032.7	
		9-25-67	111.0(1)	2030.7	
01N/08W-24L01S	2137.6	10-03-66	198.0(5)	1939.6	235
		10-10-66	198.0(5)	1939.6	
		10-17-66	198.0(5)	1939.6	
		10-24-66	191.0	1946.6	101
		10-24-66	191.0(5)	1946.6	235
		10-31-66	196.0(5)	1941.6	
		11-07-66	197.0	1940.6	101
		11-07-66	197.0(5)	1940.6	235
		11-14-66	197.0(5)	1940.6	
		11-21-66	198.0(5)	1939.6	
		11-28-66	198.0(5)	1939.6	
		12-05-66	198.0(5)	1939.6	
		12-14-66	(7)		101
		1-02-67	(7)		
		1-16-67	126.0(1)	2011.6	235
		2-01-67	128.0(1)	2009.6	
		2-06-67	130.0	2007.6	101
		2-06-67	130.0(5)	2007.6	235
		2-14-67	122.0(1)	2015.6	
		2-20-67	128.0(1)	2009.6	
		2-27-67	118.0(5)	2019.6	
		3-06-67	137.0(1)	2000.6	
		3-20-67	125.0	2012.6	101
		3-20-67	125.0(5)	2012.6	235
		3-27-67	120.0(1)	2017.6	
		4-03-67	118.0	2019.6	101
		4-03-67	118.0(5)	2019.6	235
		4-17-67	125.0(5)	2012.6	
		4-25-67	120.0(5)	2017.6	
		5-01-67	115.0	2022.6	101
		5-01-67	115.0(5)	2022.6	235
		5-08-67	108.0(5)	2029.6	
		5-15-67	FLOW		
		5-22-67	FLOW		
		5-29-67	FLOW		
		6-05-67	101.0(1)	2036.6	
		6-19-67	105.0	2032.6	101
		6-19-67	105.0(5)	2032.6	235
		6-26-67	105.0(1)	2032.6	
		7-03-67	101.0(1)	2036.6	
		7-10-67	106.0	2031.6	101
		7-10-67	106.0(5)	2031.6	235
		7-17-67	110.0(5)	2027.6	
		7-24-67	119.0(5)	2018.6	
		8-01-67	129.0(1)	2008.6	101
		8-01-67	129.0(1)	2008.6	235
		8-07-67	132.0(1)	2005.6	
		8-14-67	136.0(1)	2001.6	
		8-28-67	151.0(1)	1986.6	
		9-05-67	157.0(1)	1980.6	
		9-11-67	157.0(1)	1980.6	101
		9-11-67	157.0(5)	1980.6	235
		9-18-67	158.0(1)	1979.6	
		9-25-67	160.0(1)	1977.6	
01N/08W-25K02S	1855.0	10-31-66	182.0(5)	1673.0	101
		11-07-66	190.0(5)	1665.0	
		12-05-66	208.0(1)	1647.0	
		1-09-67	200.0(5)	1655.0	
		2-14-67	166.0(5)	1689.0	
		3-20-67	156.0(1)	1699.0	
		4-25-67	127.0(5)	172R.0	
		5-01-67	132.0(1)	1723.0	
		6-19-67	130.0(5)	1725.0	
		7-03-67	130.0(5)	1725.0	
		8-14-67	130.0(1)	1725.0	
		9-11-67	157.0(1)	1698.0	
01N/08W-25L01S	1861.6	1-03-67	(0)		101
		6-05-67	(0)		

See page 117 for key to terms & abbreviations

TABLE C-I

GROUND WATER LEVELS AT WELLS

SANTA ANA RIVER HYDRO UNIT

MIDDLE SANTA ANA RIV HYDR SUBUNIT Y-01.80
CLAREMONT HEIGHTS HYDRO SUBAREA Y-01.83

STATE WELL NUMBER	GROUND SURFACE ELEVATION IN FEET	DATE	GROUND SURFACE TO WATER SURFACE IN FEET	WATER SURFACE ELEVATION IN FEET	AGENCY SUPPLYING DATA
01N/08W-25M01S	1864.9	10-05-66	209.4(5)	1655.5	101
		11-10-66	211.0(5)	1653.9	
		1-03-67	206.9(5)	1658.0	
		2-01-67	186.0	1678.9	719
		2-03-67	206.9(5)	1658.0	101
		2-23-67	174.0	1690.9	719
		3-16-67	171.0(5)	1693.9	101
		4-01-67	169.6(5)	1695.3	
		4-15-67	166.8	1698.1	719
		5-01-67	162.0(5)	1702.9	101
		5-24-67	147.9	1717.0	719
		6-05-67	131.4(5)	1733.5	101
		8-16-67	154.8(5)	1710.1	
		9-25-67	156.4(5)	1708.5	
01N/08W-25Q01S	1831.7	10-05-66	148.0	1683.7	101
		11-01-66	153.1	1678.6	
		12-15-66	157.2	1674.5	
		1-03-67	155.7	1676.0	
		2-01-67	148.2	1683.5	
		3-01-67	118.0	1713.7	
		4-01-67	103.0	1728.7	
		5-01-67	97.2(5)	1734.5	
		6-01-67	89.2(5)	1742.5	
		7-01-67	66.5(5)	1765.2	
		7-27-67	80.4	1751.3	748
		9-01-67	93.5(5)	1738.2	101
01N/08W-26P01S	1740.3	10-06-66	248.3	1492.0	101
		10-13-66	261.1	1479.2	
		10-20-66	261.6	1478.7	
		10-27-66	262.1	1478.2	
		11-03-66	262.6	1477.7	
		11-09-66	263.0	1477.3	
		11-17-66	263.5	1476.8	
		11-23-66	263.7	1476.6	
		12-01-66	264.1	1476.2	
		12-14-66	264.9	1475.4	
		12-21-66	265.1	1475.2	
		12-28-66	257.9	1482.4	
		1-05-67	239.9	1500.4	
		1-11-67	223.5	1516.8	
		1-19-67	212.7	1527.6	
		1-25-67	208.9	1531.4	
		2-01-67	207.6	1532.7	
		2-09-67	205.9	1534.4	
		2-16-67	205.5	1534.8	
		2-23-67	205.8	1534.5	
		3-01-67	206.6	1533.7	
		3-08-67	208.3	1532.0	
		3-15-67	211.1	1529.2	
		3-22-67	213.9	1526.4	
		3-29-67	216.1	1524.2	
		4-05-67	215.6	1524.7	
		4-12-67	213.4	1526.9	
		4-19-67	210.2	1530.1	
		4-27-67	206.7	1533.6	
		5-04-67	203.9	1536.4	
		5-10-67	199.7	1540.6	
		5-16-67	195.3	1545.0	
		5-24-67	190.8	1549.5	
		5-31-67	186.9	1553.4	
		6-07-67	181.5	1558.8	
		6-14-67	176.0	1564.3	
		6-21-67	172.7	1567.6	
		6-28-67	173.1	1567.2	
		7-05-67	167.7	1572.6	
		7-12-67	184.4	1555.9	
		7-19-67	191.7	1548.6	
		7-27-67	199.7	1540.6	
		8-03-67	206.1	1534.2	
		8-10-67	212.5	1527.8	
		8-17-67	218.4	1521.9	
		8-24-67	222.2	1518.1	
		8-31-67	227.0	1513.3	
		9-07-67	230.7	1509.6	
		9-14-67	232.2	1508.1	
		9-21-67	236.9	1503.4	
		9-28-67	239.4	1500.9	
01N/08W-34A01S	1670.0	10-20-66	136.3	1533.7	101
		3-06-67	112.7	1557.3	
		4-12-67	188.2	1481.8	
		7-10-67	(1)		
		9-11-67	(1)		
01N/08W-34A02S	1648.0	10-20-66	208.1	1439.9	101
		11-15-66	213.8	1434.2	
		12-19-66	206.0	1442.0	
		3-06-67	173.8	1474.2	
		4-12-67	189.8	1458.2	
		7-10-67	165.5	1482.5	
		8-02-67	173.8	1474.2	
		9-11-67	193.1	1454.9	
01N/08W-34A03S	1635.0	4-12-67	237.6	1397.4	101
		7-10-67	175.9	1459.1	

Y-01.00

MIDDLE SANTA ANA RIV HYDR SUBUNIT Y-01.80
CLAREMONT HEIGHTS HYDRO SUBAREA Y-01.83

STATE WELL NUMBER	GROUND SURFACE ELEVATION IN FEET	DATE	GROUND SURFACE TO WATER SURFACE IN FEET	WATER SURFACE ELEVATION IN FEET	AGENCY SUPPLYING DATA
01N/08W-34A03S (CONT.)	1635.0	9-11-67	198.6	1436.4	101
01N/08W-34H01S	1589.0	10-20-66	(1)		101
		11-15-66	208.6	1380.4	
		2-07-67	(1)		
		3-06-67	(1)		
		4-12-67	172.3	1416.7	
		7-10-67	(1)		
		9-11-67	(1)		
01N/08W-34K01S	1518.0	10-20-66	(1)		101
		11-15-66	152.4	1365.6	
		1-03-67	143.9	1374.1	
		2-07-67	153.8	1364.2	
		3-06-67	142.8	1375.2	
		4-14-67	115.5	1402.5	
01N/08W-34L01S	1503.0	10-20-66	156.3	1346.7	101
		11-15-66	149.6	1353.4	
		1-03-67	146.0	1357.0	
		2-07-67	141.1	1361.9	
		3-06-67	133.0	1370.0	
		4-14-67	121.4	1381.6	
		7-10-67	109.1	1393.9	
		8-02-67	111.7	1391.3	
		9-11-67	115.3	1387.7	
01N/08W-35E01S	1631.0	10-20-66	(1)		101
		11-15-66	262.1	1368.9	
		12-19-66	257.0	1374.0	
		1-03-67	254.2	1376.8	
		2-07-67	239.3	1391.7	
		3-06-67	(1)		
		4-12-67	216.6	1414.4	
		7-10-67	210.4	1420.6	
		9-11-67	(1)		
01N/08W-35J01S	1618.0	10-05-66	377.4(5)	1240.6	101
		11-01-66	376.3(5)	1241.7	
		12-15-66	262.0	1356.0	
		1-03-67	250.0	1368.0	
		2-01-67	235.0	1383.0	
		3-01-67	222.5	1395.5	
		4-01-67	211.5	1406.5	
		5-01-67	205.3(5)	1412.7	
		6-01-67	199.0(5)	1419.0	
		7-01-67	188.0(5)	1430.0	
		9-01-67	196.0(5)	1422.0	
01N/08W-35J02S	1607.0	10-05-66	350.0(5)	1257.0	101
		12-15-66	355.5	1251.5	
		1-03-67	352.0	1255.0	
		2-01-67	345.5	1261.5	
		3-01-67	341.0	1266.0	
		4-01-67	334.0	1273.0	
		5-01-67	339.3	1267.7	
		6-01-67	315.0	1292.0	
		7-01-67	294.5	1312.5	
		9-01-67	253.0	1354.0	
01N/08W-35K01S	1638.0	10-05-66	398.5(1)	1239.5	101
		11-01-66	404.3(1)	1233.7	
		12-15-66	277.0	1361.0	
		1-03-67	264.5	1373.5	
		2-01-67	245.0	1393.0	
		3-01-67	232.3	1405.7	
		4-01-67	223.0	1415.0	
		5-01-67	217.0	1421.0	
		6-01-67	212.0	1426.0	
		7-01-67	189.5	1448.5	
		9-01-67	202.0	1436.0	
01N/08W-35K02S	1635.0	10-05-66	398.5(1)	1236.5	748
		11-01-66	404.3(1)	1230.7	
		12-15-66	277.0	1358.0	
		1-03-67	264.5	1370.5	
		2-01-67	245.0	1390.0	
		3-01-67	232.2	1402.8	
		4-01-67	223.0	1412.0	
		5-01-67	217.0	1418.0	
		6-01-67	212.0	1423.0	
		7-01-67	189.5	1445.5	
		7-27-67	190.0	1445.0	
		9-01-67	202.0	1433.0	
01N/08W-36D01S	1760.0	10-05-66	268.2	1491.8	748
		11-01-66	270.0	1490.0	
		12-15-66	271.0	1489.0	
		1-03-67	271.0	1489.0	
		2-01-67	258.0	1502.0	
		3-01-67	255.3	1504.7	101
		4-01-67	255.3	1504.7	
		5-01-67	253.3	1506.7	
		6-01-67	245.8	1514.2	
		7-01-67	221.0	1539.0	748
		7-27-67	220.0	1540.0	
		9-01-67	228.0	1532.0	101

See page 117 for key to terms & abbreviations

TABLE C-I

GROUND WATER LEVELS AT WELLS

SANTA ANA RIVER HYDRO UNIT Y-01.00

MIDDLE SANTA ANA RIV HYDR SUBUNIT Y-01.80

CUCAMONGA HYDRO SUBAREA Y-01.84

STATE WELL NUMBER	GROUND SURFACE ELEVATION IN FEET	DATE	GROUND SURFACE TO WATER SURFACE IN FEET	WATER SURFACE ELEVATION IN FEET	AGENCY SUPPLYING DATA
01S/07W-04A01S	1422.0	10-03-66	479.1(1)	942.9	702
		11-03-66	491.1(1)	930.9	
		12-03-66	390.1	1031.9	
		1-06-67	423.1	998.9	
		2-03-67	444.1	977.9	
		3-01-67	375.1	1046.9	
		4-01-67	346.1	1075.9	
		5-01-67	338.1	1083.9	
		6-06-67	348.1	1073.9	
		7-17-67	410.1(1)	1011.9	
		8-03-67	417.1(1)	1004.9	
		9-06-67	423.1(1)	998.9	
01S/07W-04R01S	1428.2	10-03-66	274.0	1154.2	702
		11-03-66	293.0(1)	1135.2	
		12-03-66	250.0	1178.2	
		1-06-67	228.5	1199.7	
		2-03-67	220.5	1207.7	
		3-01-67	219.5	1208.7	
		4-01-67	204.0	1224.2	
		5-01-67	195.0	1233.2	
		6-06-67	197.0	1231.2	
		7-17-67	230.0(1)	1198.2	
		8-03-67	230.0	1198.2	
		9-06-67	225.0(1)	1203.2	
01S/07W-04B02S	1428.2	10-03-66	270.3	1157.9	702
		11-03-66	276.8	1151.4	
		12-03-66	247.3	1180.9	
		1-06-67	224.8	1203.4	
		2-03-67	217.3	1210.9	
		3-01-67	217.3	1210.9	
		4-01-67	201.3	1226.9	
		5-01-67	191.8	1236.4	
		6-06-67	183.8	1244.4	
		7-17-67	214.8	1213.4	
		8-03-67	210.8	1217.4	
		9-06-67	209.8	1218.4	
01S/07W-04B03S	1451.8	10-03-66	320.3(1)	1131.5	702
		11-03-66	320.3(1)	1131.5	
		12-03-66	296.3(1)	1155.5	
		1-06-67	251.8	1200.0	
		2-03-67	244.3	1207.5	
		3-01-67	269.8(1)	1182.0	
		4-01-67	227.3	1224.5	
		5-01-67	223.3	1228.5	
		6-06-67	229.3	1222.5	
		7-17-67	261.3(1)	1190.5	
		8-03-67	259.3	1192.5	
		9-06-67	257.3(1)	1194.5	
01S/07W-04E02S	1395.9	10-03-66	233.8	1162.1	702
		11-03-66	233.8	1162.1	
		12-03-66	212.8	1183.1	
		1-06-67	197.3	1198.6	
		2-03-67	189.3	1206.6	
		3-01-67	183.3	1212.6	
		4-01-67	171.3	1224.6	
		5-01-67	161.8	1234.1	
		6-06-67	158.8	1237.1	
		7-17-67	167.8	1228.1	
		8-03-67	170.8	1225.1	
		9-06-67	172.8	1223.1	
01S/07W-04E03S	1417.4	10-05-66	245.4	1172.0	748
		11-01-66	273.1(2)	1144.3	
		12-15-66	227.0	1190.4	
		1-03-67	220.0	1197.4	
		2-01-67	241.2	1176.2	
		3-01-67	204.0	1213.4	
		4-01-67	195.0	1222.4	
		5-01-67	186.5	1230.9	
		6-01-67	179.0	1238.4	
		7-27-67	204.5	1212.9	
		9-01-67	208.4	1209.0	
01N/07W-23K01S	1944.0	12-14-66	393.5	1550.5	100
		3-23-67	413.7	1530.3	
01N/07W-27Q02S	1560.0	10-03-66	507.0(1)	1053.0	702
		11-03-66	529.0(1)	1031.0	
		12-03-66	385.0	1175.0	
		1-06-67	433.0	1127.0	
		2-03-67	454.0	1106.0	
		3-01-67	394.0	1166.0	
		4-01-67	356.0	1204.0	
		5-01-67	351.0	1209.0	
		6-06-67	417.0	1143.0	
		7-17-67	367.0	1193.0	
		8-03-67	432.0	1128.0	
		9-06-67	436.0(1)	1124.0	

MIDDLE SANTA ANA RIV HYDR SUBUNIT Y-01.80

CUCAMONGA HYDRO SUBAREA Y-01.84

STATE WELL NUMBER	GROUND SURFACE ELEVATION IN FEET	DATE	GROUND SURFACE TO WATER SURFACE IN FEET	WATER SURFACE ELEVATION IN FEET	AGENCY SUPPLYING DATA
01N/07W-28Q01S	1670.7	12-14-66	463.8	1206.9	100
		3-23-67	(4)		
01N/07W-29E01S	1839.9	10-05-66	467.7(1)	1372.2	101
		11-01-66	474.6(1)	1365.3	
		12-15-66	392.3(5)	1447.6	
		1-03-67	388.0(5)	1451.9	
		2-01-67	383.3(5)	1456.6	
		3-01-67	369.4(5)	1470.5	
		4-01-67	349.8(5)	1490.1	
		5-01-67	322.1(5)	1517.8	
		6-01-67	293.2(5)	1546.7	
		7-01-67	275.9(5)	1564.0	
		7-27-67	268.5	1571.4	748
		9-01-67	266.7(5)	1573.2	101
01N/07W-29R03S	1702.3	10-05-66	525.5(1)	1176.8	748
		11-01-66	522.0(1)	1180.3	
		12-15-66	459.6	1242.7	
		1-03-67	455.0	1247.3	
		2-01-67	448.1	1254.2	
		3-01-67	436.5	1265.8	
		4-01-67	420.4	1281.9	
		5-01-67	408.8	1293.5	
		6-01-67	396.1	1306.2	
		7-01-67	388.6	1313.7	
		7-27-67	384.0	1318.3	
		9-01-67	378.9	1323.4	
01N/07W-29R04S	1684.4	10-05-66	507.3(1)	1177.1	748
		11-01-66	506.1(1)	1178.3	
		12-15-66	440.8	1243.6	
		1-03-67	436.8	1247.6	
		2-01-67	431.6	1252.8	
		3-01-67	422.3	1262.1	
		4-01-67	408.5	1275.9	
		5-01-67	397.0	1287.4	
		6-01-67	385.4	1299.0	
		7-01-67	381.3	1303.1	
		7-27-67	382.8	1301.6	
		9-01-67	380.7	1303.7	
01N/07W-32R02S	1490.0	10-05-66	306.3	1183.7	748
		11-01-66	308.0	1182.0	
		12-15-66	295.5	1194.5	
		1-03-67	297.5	1192.5	
		2-01-67	275.7	1214.3	
		3-01-67	275.3	1214.7	
		4-01-67	253.7	1236.3	
		5-01-67	242.1	1247.9	
		6-01-67	234.0	1256.0	
		7-01-67	230.0	1260.0	
		7-27-67	251.1(1)	1238.9	
		9-01-67	248.5(1)	1241.5	
01N/07W-32R03S	1496.0	10-05-66	298.5	1197.5	748
		11-01-66	299.0	1197.0	
		12-15-66	287.5	1208.5	
		1-03-67	280.5	1215.5	
		2-01-67	271.3	1224.7	
		3-01-67	259.7	1236.3	
		4-01-67	248.2	1247.8	
		5-01-67	236.6	1259.4	
		6-01-67	220.5	1275.5	
		7-01-67	218.2	1277.8	
		7-27-67	222.0	1274.0	
		9-01-67	187.5	1308.5	
01N/07W-33A01S	1541.5	10-05-66	363.6(5)	1177.9	719
		11-10-66	233.4	1308.1	
		1-03-67	232.6	1308.9	
		2-01-67	234.4	1307.1	
		3-16-67	233.6	1307.9	
		4-01-67	234.4	1307.1	
		4-15-67	235.6	1305.9	
		5-01-67	234.1	1307.4	
		5-24-67	230.4	1311.1	
		6-05-67	230.0(1)	1311.5	
		8-16-67	229.6(1)	1311.9	
		9-25-67	230.6	1310.9	
01N/07W-33N01S	1488.2	10-05-66	310.4	1177.8	748
		11-01-66	311.5	1176.7	
		12-15-66	257.8	1230.4	
		1-03-67	257.8	1230.4	
		2-01-67	274.2	1214.0	
		3-01-67	267.0	1221.2	
		4-01-67	259.0	1229.2	
		5-01-67	247.0	1241.2	
		6-01-67	239.0	1249.2	
		7-01-67	258.0(1)	1230.2	
		7-27-67	260.0(1)	1228.2	
		9-01-67	262.0(1)	1226.2	
01N/07W-33N03S	1490.0	10-05-66	310.4	1179.6	748
		11-01-66	311.0	1179.0	
		12-15-66	288.0	1202.0	
		1-03-67	282.5	1207.5	

See page 117 for key to terms & abbreviations

TABLE C-1

GROUND WATER LEVELS AT WELLS

STATE WELL NUMBER	GROUND SURFACE ELEVATION IN FEET	DATE	GROUND SURFACE TO WATER SURFACE IN FEET	WATER SURFACE ELEVATION IN FEET	AGENCY SUPPLYING DATA
SANTA ANA RIVER HYDRO UNIT					Y-01.00
MIDDLE SANTA ANA RIV HYDR SUBUNIT					Y-01.80
CUCAMONGA HYDRO SUBAREA					Y-01.84
01N/07W-33N03S	1490.0	2-01-67	274.0	1216.0	748
(CONT.)		3-01-67	266.2	1223.8	
		4-01-67	258.0	1232.0	
		5-01-67	246.0	1244.0	
		6-01-67	236.5	1253.5	
		7-01-67	236.5	1253.5	
		7-27-67	249.0	1241.0	
		9-01-67	245.0	1245.0	
01N/07W-33P01S	1485.0	10-05-66	335.4(1)	1149.6	748
		11-01-66	335.0(1)	1150.0	
		12-15-66	288.0	1197.0	
		1-03-67	281.5	1203.5	
		2-01-67	273.0	1212.0	
		3-01-67	266.5	1218.5	
		4-01-67	257.0	1228.0	
		5-01-67	246.0	1239.0	
		6-01-67	239.5	1245.5	
		7-01-67	242.0	1243.0	
		7-27-67	234.0	1251.0	
		9-01-67	238.0	1247.0	
01N/07W-34J02S	1404.0	10-03-66	400.0(1)	1004.0	702
		11-03-66	287.5	1116.5	
		12-03-66	364.0	1040.0	
		1-06-67	279.0	1125.0	
		2-03-67	275.0	1129.0	
		3-01-67	272.0	1132.0	
		4-01-67	270.5	1133.5	
		6-06-67	270.0	1134.0	
		7-17-67	264.0	1140.0	
		8-03-67	262.5	1141.5	
		9-06-67	264.0	1140.0	
TEMESCAL HYDRO SUBAREA					Y-01.85
03S/06W-06K02S	629.0	10-04-66	46.4	582.6	103
		11-15-66	46.4	582.6	
		12-09-66	46.4	582.6	
		12-09-66	46.4	582.6	
		1-03-67	46.3	582.7	
		1-03-67	46.3	582.7	
		2-02-67	46.6	582.4	
		3-01-67	46.0	583.0	
		3-22-67	45.9	583.1	
		5-01-67	45.7	583.3	
		5-31-67	45.5	583.5	
		7-03-67	45.4	583.6	
		8-02-67	45.3	583.7	
		9-06-67	45.3	583.7	
03S/06W-07A01S	649.0	11-15-66	15.4	633.6	103
		3-22-67	13.6	635.4	
03S/06W-28G02S	686.0	12-22-66	61.6	624.4	718
		5-17-67	(1)		
03S/06W-28L03S	673.0	12-22-66	53.4	619.6	718
		5-17-67	51.5(2)	621.5	
03S/06W-28L04S	674.8	12-22-66	55.3	619.5	718
		5-17-67	53.4(4)	621.4	
03S/06W-28M01S	665.7	12-22-66	50.2	615.5	718
		5-17-67	47.3	618.4	
03S/06W-28M02S	666.1	12-22-66	49.9	616.2	718
		5-17-67	47.0	619.1	
03S/06W-29Q03S	650.7	11-10-66	(2)		103
		3-20-67	(2)		
03S/06W-29Q04S	655.0	10-01-66	43.6	611.4	717
		12-03-66	43.4	611.6	
		12-31-66	42.2	612.8	
		2-04-67	41.4	613.6	
		3-04-67	41.0	614.0	
		4-01-67	39.9	615.1	
		5-06-67	39.1	615.9	
		6-03-67	38.3	616.7	
		7-01-67	38.2	616.8	
		9-02-67	38.7	616.3	
		9-30-67	38.9	616.1	
03S/06W-30K01S	612.3	11-15-66	51.2	561.1	103
		3-22-67	(1)		
03S/06W-31D01S	690.0	10-01-66	141.6(1)	548.4	272
		10-01-66	143.2(1)	546.8	717
		10-08-66	141.4(1)	548.6	272
		10-15-66	140.8(1)	549.2	
		10-22-66	143.0(1)	547.0	
		10-29-66	143.8(1)	546.2	
		11-05-66	141.6(1)	548.4	
		11-12-66	139.8(1)	550.2	
		11-19-66	142.6(1)	547.4	

STATE WELL NUMBER	GROUND SURFACE ELEVATION IN FEET	DATE	GROUND SURFACE TO WATER SURFACE IN FEET	WATER SURFACE ELEVATION IN FEET	AGENCY SUPPLYING DATA
MIDDLE SANTA ANA RIV HYDR SUBUNIT					Y-01.80
TEMESCAL HYDRO SUBAREA					Y-01.85
03S/06W-31D01S	690.0	11-26-66	138.0(1)	552.0	272
(CONT.)		12-03-66	140.9(1)	549.1	
		12-03-66	140.9(1)	549.1	717
		12-10-66	141.2(1)	548.8	272
		12-17-66	139.1(1)	550.9	
		12-24-66	139.2(1)	550.8	
		12-31-66	139.8(1)	550.2	
		12-31-66	139.9(1)	550.1	717
		1-07-67	138.0(1)	552.0	272
		1-14-67	137.8(1)	552.2	
		2-04-67	134.3(1)	555.7	
		2-04-67	134.3(1)	555.7	717
		2-11-67	132.8	557.2	272
		2-18-67	131.7	558.3	
		2-25-67	131.4	558.6	
		3-04-67	133.6(1)	556.4	
		3-04-67	131.7	558.3	717
		3-11-67	133.4(1)	556.6	272
		3-18-67	133.4(1)	556.6	
		3-25-67	134.4(1)	555.6	
		4-01-67	132.5(1)	557.5	
		4-01-67	132.5(1)	557.5	717
		4-08-67	131.9(1)	558.1	272
		4-15-67	131.4(1)	558.6	
		4-22-67	130.4(1)	559.6	
		4-29-67	129.4	560.6	
		5-06-67	131.5(1)	558.5	
		5-06-67	127.4	562.6	717
		5-13-67	132.5(1)	557.5	272
		5-20-67	131.4(1)	558.6	
		5-27-67	131.2(1)	558.8	
		6-03-67	131.9(1)	558.1	
		6-03-67	131.9(1)	558.1	717
		6-10-67	131.8(1)	558.2	272
		6-17-67	132.2(1)	557.8	
		6-24-67	132.5(1)	557.5	
		7-01-67	133.2(1)	556.8	717
		7-02-67	133.2(1)	556.8	272
		7-09-67	135.0(1)	555.0	
		7-23-67	134.9(1)	555.1	
		7-30-67	136.4(1)	553.6	
		8-06-67	135.9(1)	554.1	
		8-14-67	136.7(1)	553.3	
		8-27-67	136.4(1)	553.6	
		9-02-67	136.4(1)	553.6	717
		9-03-67	136.0(1)	554.0	272
		9-10-67	136.5(1)	553.5	
		9-17-67	136.2(1)	553.8	
		9-24-67	135.5(1)	554.5	
03S/06W-31D02S	690.0	10-01-66	141.1	548.9	272
		10-01-66	141.9	548.1	717
		10-08-66	141.0	549.0	272
		10-15-66	140.5	549.5	
		10-22-66	141.5	548.5	
		10-29-66	141.5	548.5	
		11-05-66	141.0	549.0	
		11-12-66	140.1	549.9	
		11-19-66	140.9	549.1	
		11-26-66	139.0	551.0	
		12-03-66	140.6(1)	549.4	
		12-10-66	140.0	550.0	
		12-17-66	138.7	551.3	
		12-24-66	138.2	551.8	
		12-31-66	138.0	552.0	
		12-31-66	138.0	552.0	717
		1-07-67	137.2	552.8	272
		1-14-67	137.2	552.8	
		2-04-67	134.8	555.2	
		2-04-67	134.8	555.2	717
		2-11-67	134.0(1)	556.0	272
		2-18-67	132.8	557.2	
		2-25-67	132.5	557.5	
		3-04-67	133.5	556.5	
		3-04-67	132.9	557.1	717
		3-11-67	134.1	555.9	272
		3-18-67	133.5	556.5	
		3-25-67	134.1	555.9	
		4-01-67	132.2	557.8	
		4-01-67	132.2	557.8	717
		4-08-67	132.6	557.4	272
		4-15-67	132.2	557.8	
		4-22-67	131.6(1)	558.4	
		4-29-67	130.6	559.4	
		5-06-67	131.7	558.3	
		5-06-67	130.6	559.4	717
		5-13-67	132.2	557.8	272
		5-20-67	131.7	558.3	
		5-27-67	131.8	558.2	
		6-03-67	132.0	558.0	
		6-03-67	132.0	558.0	717
		6-10-67	132.1	557.9	272
		6-17-67	132.3	557.7	
		6-24-67	132.6	557.4	
		7-01-67	133.2	556.8	717
		7-02-67	133.2	556.8	272
		7-09-67	139.1(1)	550.9	
		7-16-67	138.9(1)	551.1	

See page 117 for key to terms & abbreviations

TABLE C-I

GROUND WATER LEVELS AT WELLS

SANTA ANA RIVER HYDRO UNIT — Y-01.00

MIDDLE SANTA ANA RIV HYDR SUBUNIT — Y-01.80
TEMESCAL HYDRO SUBAREA — Y-01.85

STATE WELL NUMBER	GROUND SURFACE ELEVATION IN FEET	DATE	GROUND SURFACE TO WATER SURFACE IN FEET	WATER SURFACE ELEVATION IN FEET	AGENCY SUPPLYING DATA
03S/06W-31D02S	690.0	7-23-67	139.5(1)	550.5	272
(CONT.)		7-30-67	140.5(1)	549.5	
		8-06-67	140.0(1)	550.0	
		8-14-67	141.2(1)	548.8	
		8-27-67	141.2(1)	548.8	
		9-02-67	141.2(1)	548.8	717
		9-03-67	140.8(1)	549.2	272
		9-10-67	140.5(1)	549.5	
		9-17-67	140.0(1)	550.0	
		9-24-67	135.1	554.9	
03S/06W-32H01S	663.7	11-10-66	63.7	600.0	103
		3-20-67	53.3	610.4	
03S/07W-14Q01S	581.8	11-16-66	60.9	520.9	103
		3-21-67	55.0	526.8	
03S/07W-20L03S	480.0	10-26-66	5.5	474.5	102
		11-30-66	5.0	475.0	
		3-16-67	3.2	476.8	
		5-11-67	3.9	476.1	
		6-15-67	6.8	473.2	
		7-13-67	5.2	474.8	
		8-17-67	6.4	473.6	
		9-20-67	.8	479.2	
03S/07W-20L04S	479.6	10-26-66	5.2	474.4	102
		11-30-66	5.0	474.6	
		3-16-67	4.0	475.6	
		5-11-67	4.6	475.0	
		6-15-67	4.9	474.7	
		7-13-67	5.4	474.2	
		8-17-67	5.6	474.0	
		9-20-67	5.2	474.4	
03S/07W-20P01S	472.0	10-26-66	3.4	468.6	102
		11-30-66	3.8	468.2	
03S/07W-20P02S	471.5	10-26-66	4.9	466.6	102
		11-30-66	4.6	466.9	
		6-15-67	3.0	468.5	
		7-13-67	3.9	467.6	
		8-17-67	4.6	466.9	
		9-20-67	4.4	467.1	
03S/07W-20P03S	473.0	10-26-66	5.9	467.1	102
		11-30-66	5.9	467.1	
		3-16-67	2.1	470.9	
		5-11-67	-1.1	474.1	
		6-15-67	.3	472.7	
		8-17-67	2.0	471.0	
		9-20-67	2.7	470.3	
03S/07W-20Q01S	490.2	10-26-66	7.0	483.2	102
		11-30-66	6.7	483.5	
		3-16-67	4.9	485.3	
		5-11-67	5.8	484.4	
		6-15-67	5.0	485.2	
		7-13-67	6.0	484.2	
		8-17-67	6.8	483.4	
		9-20-67	6.5	483.7	
03S/07W-21C02S	492.3	10-26-66	.5	491.8	102
		11-30-66	.1	492.2	
03S/07W-21C03S	492.7	11-16-66	2.1	490.6	103
		3-21-67	(9)		
03S/07W-21G01S	505.2	11-16-66	10.5	494.7	103
		3-21-67	7.9	497.3	
03S/07W-21K01S	512.2	10-26-66	15.4	496.8	102
		11-30-66	15.1	497.1	
		3-16-67	12.5	499.7	
		5-11-67	12.2	500.0	
		6-15-67	12.2	500.0	
		7-13-67	12.7	499.5	
		8-17-67	14.6	497.6	
		9-20-67	15.2	497.0	
03S/07W-21M01S	488.8	11-16-66	1.2	487.6	103
		3-21-67	.5	488.3	
03S/07W-21M02S	492.0	10-05-66	3.5	488.5	103
		10-26-66	5.7	486.3	102
		11-16-66	3.5	488.5	103
		11-30-66	5.6	486.4	102
		12-09-66	(9)		103
		1-04-67	2.2	489.8	
		2-03-67	2.3	489.7	
		3-02-67	2.5	489.5	
		3-16-67	4.4	487.6	102
		3-21-67	2.4	489.6	103
		5-02-67	2.3	489.7	
		5-11-67	4.5	487.5	102
		6-05-67	2.7	489.3	103
		6-15-67	4.2	487.8	102
		7-05-67	2.8	489.2	103

MIDDLE SANTA ANA RIV HYDR SUBUNIT — Y-01.80
TEMESCAL HYDRO SUBAREA — Y-01.85

STATE WELL NUMBER	GROUND SURFACE ELEVATION IN FEET	DATE	GROUND SURFACE TO WATER SURFACE IN FEET	WATER SURFACE ELEVATION IN FEET	AGENCY SUPPLYING DATA
03S/07W-21M02S	492.0	7-13-67	5.0	487.0	102
(CONT.)		8-04-67	3.2	488.8	
		8-17-67	5.4	486.6	102
		9-05-67	3.4	488.6	103
		9-20-67	5.5	486.5	102
03S/07W-22J02S	534.8	11-16-66	25.5	509.3	103
		3-21-67	23.9	510.9	
03S/07W-22L01S	527.8	11-16-66	23.7	504.1	103
		3-21-67	18.5	509.3	
03S/07W-23C03S	546.2	11-16-66	35.8	510.4	103
		3-21-67	28.8	517.4	
03S/07W-23L01S	576.0	10-01-66	59.6	516.4	717
		10-01-66	59.2	516.8	272
		10-08-66	59.1	516.9	
		10-15-66	58.8	517.2	
		10-22-66	58.9	517.1	
		10-29-66	58.9	517.1	
		11-05-66	58.8	517.2	
		11-12-66	58.5	517.5	
		11-19-66	58.1	517.9	
		11-26-66	57.8	518.2	
		12-03-66	57.3	518.7	717
		12-03-66	57.3	518.7	272
		12-10-66	56.8	519.2	
		12-17-66	56.0	520.0	
		12-24-66	55.3	520.7	
		12-31-66	54.8	521.2	717
		12-31-66	54.8	521.2	272
		1-07-67	54.4	521.6	
		1-14-67	54.0	522.0	
		2-04-67	53.1	522.9	717
		2-04-67	53.1	522.9	272
		2-11-67	52.8	523.2	
		2-18-67	52.4	523.6	
		2-25-67	52.2	523.8	
		3-04-67	52.5	523.5	717
		3-04-67	52.1	523.9	272
		3-11-67	52.0	524.0	
		3-18-67	53.4	522.6	
		3-25-67	53.4	522.6	
		4-01-67	52.5	523.5	717
		4-01-67	52.5	523.5	272
		4-08-67	51.9	524.1	
		4-15-67	51.4	524.6	
		4-22-67	51.2	524.8	
		4-29-67	50.6	525.4	
		5-06-67	50.6	525.4	717
		5-06-67	50.2	525.8	272
		5-13-67	50.0	526.0	
		5-20-67	50.4	525.6	
		5-27-67	50.8	525.2	
		6-03-67	51.5	524.5	717
		6-03-67	51.4	524.6	272
		6-10-67	51.6	524.4	
		6-17-67	51.8	524.2	
		6-24-67	52.0	524.0	
		7-01-67	53.1	522.9	717
		7-02-67	53.1	522.9	272
		7-09-67	53.7	522.3	
		7-16-67	53.6	522.4	
		7-23-67	54.2	521.8	
		7-30-67	54.5	521.5	
		8-06-67	54.9	521.1	
		8-14-67	55.8	520.2	
		8-27-67	55.1	520.9	
		9-02-67	55.1	520.9	717
		9-03-67	55.0	521.0	272
		9-10-67	55.3	520.7	
		9-17-67	55.0	521.0	
		9-24-67	55.0	521.0	
		9-30-67	55.0	521.0	717
03S/07W-23M02S	551.1	11-16-66	40.8	510.3	103
		3-21-67	(1)		
03S/07W-24K01S	594.0	11-15-66	(8)		103
		3-22-67	(8)		
03S/07W-24L01S	583.2	11-15-66	57.8	525.4	103
		3-22-67	48.3	534.9	
03S/07W-25A01S	595.0	10-05-66	61.4	533.6	103
		11-15-66	60.3	534.7	
		12-09-66	56.9	538.1	
		12-09-66	56.9	538.1	
		1-04-67	54.3	540.7	
		1-04-67	54.3	540.7	
		2-03-67	52.1	542.9	
		2-03-67	52.1	542.9	
		3-02-67	51.6	543.4	
		3-22-67	50.9	544.1	
		5-02-67	49.2	545.8	
		6-05-67	50.4	544.6	
		7-05-67	51.4	543.6	

See page 117 for key to terms & abbreviations

TABLE C-I

GROUND WATER LEVELS AT WELLS

SANTA ANA RIVER HYDRO UNIT Y-01.00

MIDDLE SANTA ANA RIV HYDR SUBUNIT Y-01.80
TEMESCAL HYDRO SUBAREA Y-01.85

STATE WELL NUMBER	GROUND SURFACE ELEVATION IN FEET	DATE	GROUND SURFACE TO WATER SURFACE IN FEET	WATER SURFACE ELEVATION IN FEET	AGENCY SUPPLYING DATA
03S/07W-25A01S	595.0	8-04-67	53.6	541.4	103
(CONT.)		9-05-67	55.2	539.8	
03S/07W-25D01S	582.0	10-11-66	57.8	524.2	701
		11-09-66	58.2	523.8	
		12-14-66	52.5	529.5	
		1-12-67	50.6	531.4	
		2-11-67	49.1	532.9	
		3-15-67	49.3	532.7	
		4-12-67	48.5	533.5	
		5-09-67	46.0	536.0	
		6-14-67	48.8	533.2	
		7-12-67	58.3(1)	523.7	
		8-07-67	51.3	530.7	
		9-13-67	52.8	529.2	
03S/07W-25E01S	604.0	10-11-66	98.0(1)	506.0	701
		11-09-66	79.2	524.8	
		12-14-66	74.4	529.6	
		1-12-67	72.1	531.9	
		2-11-67	68.9	535.1	
		3-15-67	75.4	528.6	
		4-12-67	71.6	532.4	
		5-09-67	67.2	536.8	
		6-14-67	95.6(1)	508.4	
		7-12-67	71.8	532.2	
		8-07-67	97.2(1)	506.8	
		9-13-67	98.7(1)	505.3	
03S/07W-25H01S	606.9	11-15-66	(1)		103
		3-22-67	(1)		
03S/07W-25J01S	642.0	10-01-66	103.3(1)	538.7	717
		10-01-66	103.1	538.9	272
		10-08-66	102.9	539.1	
		10-15-66	102.5	539.5	
		10-22-66	102.8	539.2	
		10-29-66	102.6	539.4	
		11-05-66	102.8	539.2	
		11-12-66	102.4	539.6	
		11-19-66	101.8	540.2	
		11-26-66	101.6	540.4	
		12-03-66	101.1	540.9	
		12-10-66	100.6	541.4	
		12-17-66	100.5	541.5	
		12-24-66	98.7	543.3	
		12-31-66	98.0	544.0	717
		12-31-66	98.0	544.0	272
		1-07-67	97.5	544.5	
		1-14-67	97.1	544.9	
		2-04-67	95.8	546.2	
		2-11-67	95.2	546.8	
		2-18-67	94.7	547.3	
		2-25-67	94.6	547.4	
		3-04-67	94.7	547.3	717
		3-04-67	94.6	547.4	272
		3-11-67	94.5	547.5	
		3-18-67	95.8	546.2	
		3-25-67	94.3	547.7	
		4-01-67	94.0	548.0	717
		4-01-67	94.0	548.0	272
		4-08-67	93.6	548.4	
		4-15-67	93.2	548.8	
		4-22-67	92.9	549.1	
		4-29-67	92.2	549.8	
		5-06-67	92.3	549.7	717
		5-06-67	92.2	549.8	272
		5-13-67	91.9	550.1	
		5-20-67	92.5	549.5	
		5-27-67	92.7	549.3	
		6-03-67	92.3	549.7	717
		6-03-67	92.7	549.3	272
		6-10-67	92.6	549.4	
		6-17-67	93.0	549.0	
		6-24-67	93.2	548.8	
		7-01-67	93.6	548.4	717
		7-02-67	93.6	548.4	272
		7-09-67	93.8	548.2	
		7-16-67	94.0	548.0	
		7-23-67	94.5	547.5	
		7-30-67	94.8	547.2	
		8-06-67	94.9	547.1	
		8-14-67	99.0(1)	543.0	
		8-27-67	96.2	545.8	
		9-02-67	96.2	545.8	717
		9-03-67	95.5	546.5	272
		9-10-67	96.0	546.0	
		9-17-67	95.8	546.2	
		9-24-67	96.5	545.5	
03S/07W-25M01S	629.0	10-11-66	109.1(1)	519.9	701
		11-09-66	99.8	529.2	
		12-14-66	96.1	532.9	
		1-12-67	93.3	535.7	
		2-11-67	90.7	538.3	
		3-15-67	102.6(1)	526.4	
		4-12-67	93.9	535.1	
		5-09-67	87.2	541.8	

MIDDLE SANTA ANA RIV HYDR SUBUNIT Y-01.80
TEMESCAL HYDRO SUBAREA Y-01.85

STATE WELL NUMBER	GROUND SURFACE ELEVATION IN FEET	DATE	GROUND SURFACE TO WATER SURFACE IN FEET	WATER SURFACE ELEVATION IN FEET	AGENCY SUPPLYING DATA
03S/07W-25M01S	629.0	6-14-67	100.5(1)	528.5	701
(CONT.)		7-12-67	101.2(1)	527.8	
		8-07-67	103.7(1)	525.3	
		9-13-67	104.4(1)	524.6	
03S/07W-25M02S	661.0	10-01-66	172.0(1)	489.0	717
		10-01-66	164.1(1)	496.9	272
		10-08-66	165.5(1)	495.5	
		10-15-66	170.0(1)	491.0	
		10-22-66	171.8(1)	489.2	
		10-29-66	161.0(1)	500.0	
		11-05-66	172.2(1)	488.8	
		11-12-66	135.0	526.0	
		11-19-66	170.9(1)	490.1	
		11-26-66	133.1	527.9	
		12-03-66	133.1	527.9	
		12-10-66	131.9	529.1	
		12-17-66	166.4(1)	494.6	
		12-24-66	130.2	530.8	
		12-31-66	129.4	531.6	717
		12-31-66	129.4	531.6	272
		1-07-67	129.0	532.0	
		1-14-67	128.6	532.4	
		2-04-67	127.3	533.7	717
		2-04-67	127.3	533.7	272
		2-11-67	149.8(1)	511.2	
		2-18-67	151.7(1)	509.3	
		2-25-67	155.2(1)	505.8	
		3-04-67	151.7(1)	509.3	717
		3-04-67	161.8(1)	499.2	272
		3-11-67	127.7	533.3	
		3-18-67	128.4	532.6	
		3-25-67	126.6	534.4	
		4-01-67	125.5	535.5	717
		4-01-67	125.5	535.5	272
		4-08-67	125.5	535.5	
		4-15-67	124.8	536.2	
		4-22-67	124.4	536.6	
		4-29-67	123.6	537.4	
		5-06-67	123.7	537.3	717
		5-06-67	123.0	538.0	272
		5-13-67	123.6	537.4	
		5-20-67	171.5(1)	489.5	
		5-27-67	125.7	535.3	
		6-03-67	152.3(1)	508.7	717
		6-03-67	152.3(1)	508.7	272
		6-10-67	154.1(1)	506.9	
		6-17-67	126.6	534.4	
		6-24-67	170.4(1)	490.6	
		7-01-67	168.3(1)	492.7	717
		7-02-67	168.3(1)	492.7	272
		7-09-67	125.0	536.0	
		7-16-67	169.0(1)	492.0	
		7-23-67	164.9(1)	496.1	
		7-30-67	164.2(1)	496.8	
		8-06-67	165.5(1)	495.5	
		8-14-67	148.9(1)	512.1	
		8-27-67	165.0(1)	496.0	
		9-02-67	165.0(1)	496.0	717
		9-03-67	164.3(1)	496.7	272
		9-10-67	165.5(1)	495.5	
		9-17-67	165.0(1)	496.0	
		9-24-67	163.4(1)	497.6	
03S/07W-26G01S	640.0	10-11-66	124.9(1)	515.1	701
		11-09-66	118.9	521.1	
		12-14-66	114.5	525.5	
		1-12-67	111.9	528.1	
		2-11-67	110.3	529.7	
		3-15-67	110.5	529.5	
		4-12-67	112.4	527.6	
		5-09-67	107.1	532.9	
		6-14-67	117.1(1)	522.9	
		7-12-67	116.0(1)	524.0	
		8-07-67	116.7(1)	523.3	
		9-13-67	117.8(1)	522.2	
03S/07W-26K01S	677.8	10-11-66	158.3(1)	519.5	701
		11-09-66	156.4	521.4	
		12-14-66	152.6	525.2	
		1-12-67	150.3	527.5	
		2-11-67	148.7	529.1	
		3-15-67	155.3(1)	522.5	
		4-12-67	146.9	530.9	
		5-09-67	142.0	535.8	
		6-14-67	150.8(1)	527.0	
		7-12-67	152.5(1)	525.3	
		8-07-67	155.0(1)	522.8	
		9-13-67	157.9(1)	519.9	
03S/07W-27F01S	0665.0	10-01-66	0168.8(1)	0496.2	717
		12-03-66	0157.6	0507.4	
		12-31-66	0167.9(1)	0497.1	
		2-04-67	0154.7	0510.3	
		3-04-67	0162.4(1)	0502.6	
		4-01-67	0157.9(1)	0507.1	
		5-06-67	0152.0	0513.0	
		6-06-67	0159.4(1)	0505.6	

See page 117 for key to terms & abbreviations

TABLE C-I

GROUND WATER LEVELS AT WELLS

STATE WELL NUMBER	GROUND SURFACE ELEVATION IN FEET	DATE	GROUND SURFACE TO WATER SURFACE IN FEET	WATER SURFACE ELEVATION IN FEET	AGENCY SUPPLYING DATA
SANTA ANA RIVER HYDRO UNIT					
MIDDLE SANTA ANA RIV HYDR SUBUNIT					Y-01.00
TEMESCAL HYDRO SUBAREA					Y-01.80
03S/07W-27F01S	0665.0	7-01-67	0161.4(1)	0503.6	717
(CONT.)		9-02-67	0161.0(1)	0504.0	
		9-30-67	0154.1(1)	0510.9	
03S/07W-27G01S	650.0	12-31-66	139.8	510.2	717
		2-04-67	144.9(1)	505.1	
		3-04-67	143.8(1)	506.2	
		4-01-67	140.0(1)	510.0	
		5-06-67	143.4(1)	506.6	
		6-03-67	143.1(1)	506.9	
		7-01-67	153.8(1)	496.2	
		9-02-67	148.0(1)	502.0	
03S/07W-27H01S	661.5	11-10-66	145.7	515.8	103
		3-21-67	139.2	522.3	
03S/07W-28F01S	571.7	10-05-66	71.3	500.4	103
		11-10-66	71.3	500.4	
		12-09-66	70.6	501.1	
		1-04-67	69.2	502.5	
		1-04-67	69.2	502.5	
		2-03-67	68.7	503.0	
		3-02-67	68.3	503.4	
		3-21-67	68.1	503.6	
		5-01-67	67.4	504.3	
		6-05-67	67.4	504.3	
		7-05-67	67.7	504.0	
		8-04-67	68.7	503.0	
		9-05-67	69.0	502.7	
03S/07W-28F02S	573.0	10-26-66	72.6	500.4	102
		11-30-66	72.8	500.2	
		3-16-67	69.5	503.5	
		5-11-67	68.9	504.1	
		6-15-67	68.8	504.2	
		7-13-67	69.1	503.9	
		8-17-67	69.9	503.1	
		9-20-67	72.9	500.1	
03S/07W-35C01S	730.0	10-11-66	206.1(1)	523.9	701
		11-09-66	197.8	532.2	
		12-14-66	194.3	535.7	
		1-12-67	191.7	538.3	
		2-11-67	191.0	539.0	
		3-15-67	191.0	539.0	
		4-12-67	189.8	540.2	
		5-09-67	187.3	542.7	
		6-14-67	196.2(1)	533.8	
		7-12-67	198.0(1)	532.0	
		8-07-67	201.4(1)	528.6	
		9-13-67	201.5(1)	528.5	
04S/07W-03L01S	969.1	11-10-66	120.4	848.7	103
		3-21-67	72.9	896.2	
04S/07W-03L02S	980.9	11-10-66	156.3	824.6	103
		3-21-67	(1)		
ARLINGTON HYDRO SUBAREA					Y-01.86
02S/05W-14G03S	801.3	7-06-66	24.3	777.0	204
02S/06W-36R01S	733.0	12-21-66	7.6	725.4	718
		5-16-67	8.2	724.8	
03S/05W-05B01S	766.3	10-05-66	22.5	743.8	103
		11-09-66	22.4	743.9	
		12-13-66	22.3	744.0	
		12-21-66	22.2	744.1	718
		1-04-67	22.1	744.2	103
		2-03-67	21.9	744.4	
		3-03-67	21.9	744.4	
		3-20-67	21.8	744.5	
		5-02-67	21.6	744.7	
		5-16-67	21.5	744.8	718
		6-05-67	21.4	744.9	103
		7-05-67	21.4	744.9	
		8-04-67	21.5	744.8	
		9-05-67	21.7	744.6	
03S/05W-05M03S	756.6	10-05-66	14.5	742.1	103
		11-09-66	13.9	742.7	
		12-13-66	13.2	743.4	
		1-04-67	13.1	743.5	
		2-03-67	13.8	742.8	
		3-03-67	13.0	743.6	
		3-20-67	12.7	743.9	
		5-02-67	12.1	744.5	
		6-05-67	12.4	744.2	
		7-05-67	12.6	744.0	
		8-04-67	13.1	743.5	
		9-05-67	13.3	743.3	
03S/05W-06D01S	739.9	12-21-66	8.6	731.3	718
		5-16-67	8.9	731.0	

STATE WELL NUMBER	GROUND SURFACE ELEVATION IN FEET	DATE	GROUND SURFACE TO WATER SURFACE IN FEET	WATER SURFACE ELEVATION IN FEET	AGENCY SUPPLYING DATA
MIDDLE SANTA ANA RIV HYDR SUBUNIT					Y-01.80
ARLINGTON HYDRO SUBAREA					Y-01.86
03S/05W-06Q02S	752.0	10-06-66	14.2	737.8	204
		11-04-66	15.2	736.8	
		12-13-66	14.2	737.8	
		1-12-67	14.2	737.8	
		2-23-67	14.2	737.8	
		3-08-67	13.2	738.8	
		4-06-67	13.2	738.8	
		5-03-67	13.2	738.8	
		6-07-67	15.2	736.8	
		7-05-67	15.2	736.8	
		8-10-67	15.7	736.3	
		9-07-67	15.2	736.8	
03S/05W-06Q03S	750.0	10-06-66	12.0	738.0	204
		11-04-66	13.0	737.0	
		12-13-66	13.0	737.0	
		1-12-67	12.0	738.0	
		2-23-67	13.0	737.0	
		3-08-67	13.0	737.0	
		4-06-67	11.0	739.0	
		5-03-67	11.0	739.0	
		6-07-67	14.0	736.0	
		7-05-67	14.0	736.0	
		8-10-67	14.0	736.0	
		9-07-67	14.0	736.0	
03S/05W-06Q04S	752.0	10-06-66	13.2	738.8	204
		11-04-66	14.2	737.8	
		12-13-66	13.2	738.8	
		1-12-67	13.2	738.8	
		2-23-67	14.2	737.8	
		3-08-67	14.2	737.8	
		4-06-67	12.2	739.8	
		5-03-67	12.2	739.8	
		6-07-67	15.2	736.8	
		7-05-67	14.2	737.8	
		8-10-67	15.2	736.8	
		9-07-67	14.2	737.8	
03S/05W-06Q05S	752.0	10-06-66	13.4	738.6	204
		11-04-66	13.4	738.6	
		12-13-66	13.4	738.6	
		1-12-67	13.4	738.6	
		2-23-67	14.4	737.6	
		3-08-67	14.4	737.6	
		4-06-67	12.4	739.6	
		5-03-67	12.4	739.6	
		6-07-67	14.4	737.6	
		7-05-67	14.4	737.6	
		8-10-67	15.4	736.6	
		9-07-67	14.4	737.6	
03S/05W-07J01S	788.0	12-22-66	39.0(4)	749.0	718
		5-17-67	38.5(2)	749.5	
03S/05W-08B02S	803.0	12-21-66	49.1	753.9	718
		5-17-67	48.4	754.6	
03S/05W-08E02S	786.0	12-22-66	37.1	748.9	718
		5-17-67	37.3(4)	748.7	
03S/05W-08G01S	811.7	12-21-66	56.1	755.6	718
		5-17-67	55.2	756.5	
03S/05W-09A01S	887.0	10-05-66	(1)		103
		11-09-66	122.3	764.7	
		12-13-66	122.0	765.0	
		1-06-67	121.7	765.3	
		1-06-67	121.7	765.3	
		2-03-67	121.5	765.5	
		3-03-67	121.5	765.5	
		3-20-67	121.3	765.7	
		5-02-67	121.4	765.6	
		6-05-67	121.8	765.2	
		7-05-67	(1)		
		8-04-67	(1)		
		9-05-67	122.4	764.6	
03S/05W-09E01S	850.5	10-05-66	94.7	755.8	103
		11-09-66	94.8	755.7	
		12-13-66	94.0	756.5	
		12-13-66	94.0	756.5	
		1-06-67	93.8	756.7	
		2-03-67	93.7	756.8	
		3-03-67	93.6	756.9	
		3-20-67	94.0	756.5	
		5-02-67	93.3	757.2	
		5-17-67	89.3	761.2	718
		6-05-67	94.8	755.7	103
		7-05-67	(1)		
		8-04-67	94.1	756.4	
		9-05-67	94.3	756.2	
03S/05W-09M01S	859.1	12-21-66	96.9	762.2	718
		5-17-67	96.7	762.4	
03S/05W-14E01S	1111.4	12-21-66	13.8	1097.6	718
		5-16-67	16.8	1094.6	

See page 117 for key to terms & abbreviations

TABLE C-I

GROUND WATER LEVELS AT WELLS

SANTA ANA RIVER HYDRO UNIT Y-01.00

MIDDLE SANTA ANA RIV HYDR SUBUNIT Y-01.80

ARLINGTON HYDRO SUBAREA Y-01.86

STATE WELL NUMBER	GROUND SURFACE ELEVATION IN FEET	DATE	GROUND SURFACE TO WATER SURFACE IN FEET	WATER SURFACE ELEVATION IN FEET	AGENCY SUPPLYING DATA
03S/05W-17K02S	878.0	12-22-66	69.7	808.3	718
		5-17-67	70.0	808.0	
03S/05W-17Q01S	892.4	11-09-66	(7)		103
		12-22-66	72.1	820.3	718
		3-20-67	72.5	819.9	103
		5-17-67	72.4	820.0	718
03S/05W-19E02S	844.4	12-22-66	5.8	838.6	718
		5-17-67	6.2	838.2	
03S/05W-19E03S	832.7	12-22-66	4.4	828.3	718
		5-17-67	4.8	827.9	
03S/05W-19E04S	834.2	12-22-66	8.0	826.2	718
		5-17-67	9.1	825.1	
03S/05W-19P01S	903.0	12-22-66	12.1	890.9	718
		5-17-67	DRY		
03S/05W-19P02S	908.9	12-22-66	17.5	891.4	718
		5-17-67	18.4	890.5	
03S/05W-19P03S	910.3	12-22-66	17.3	893.0	718
		5-17-67	17.4	892.9	
03S/05W-28B01S	1015.0	10-04-66	59.0	956.0	847
		11-21-66	57.4	957.6	
		12-13-66	57.0	958.0	
		1-18-67	56.4	958.6	
		2-22-67	56.1	958.9	
		3-20-67	56.0	959.0	
		4-17-67	55.8	959.2	
		5-06-67	55.6	959.4	
		6-09-67	55.6	959.4	
		7-11-67	55.6	959.4	
		8-21-67	55.7	959.3	
		9-25-67	55.6	959.4	
03S/06W-03L01S	802.0	10-05-66	16.5	785.5	103
		11-10-66	(2)		
		12-13-66	(2)		
		1-04-67	13.5	788.5	
		2-03-67	13.9	788.1	
		3-02-67	15.1	786.9	
		3-20-67	15.4	786.6	
		5-02-67	(1)		
		6-05-67	(1)		
		7-05-67	18.0	784.0	
		8-04-67	17.8	784.2	
		9-05-67	(1)		
03S/06W-10G01S	742.6	12-21-66	9.7	732.9	718
		5-16-67	10.3	732.3	
03S/06W-11M02S	716.0	10-05-66	10.3	705.7	103
		11-10-66	10.2	705.8	
		12-13-66	9.0	707.0	
		1-04-67	9.0	707.0	
		2-03-67	8.6	707.4	
		3-02-67	8.5	707.5	
		3-20-67	8.8	707.2	
		5-02-67	8.7	707.3	
		6-05-67	9.1	706.9	
		7-05-67	9.4	706.6	
		8-04-67	9.9	706.1	
		9-05-67	10.3	705.7	
03S/06W-13B01S	754.0	12-23-66	48.8	705.2	718
		5-18-67	49.1(4)	704.9	
03S/06W-13B02S	755.0	12-23-66	50.1	704.9	718
		5-18-67	50.1(4)	704.9	
03S/06W-13M03S	717.8	12-22-66	39.1(4)	678.7	718
		5-18-67	37.0(4)	680.8	
03S/06W-13N01S	725.2	12-22-66	45.5(4)	679.7	718
		5-18-67	43.5(4)	681.7	
03S/06W-13N02S	724.8	12-22-66	45.3(4)	679.5	718
		5-18-67	43.0(4)	681.8	
03S/06W-14Q01S	721.8	12-22-66	47.1	674.7	718
		5-18-67	43.5(4)	678.3	
03S/06W-22K01S	684.7	12-22-66	43.0	641.7	718
		5-18-67	39.0	645.7	
03S/06W-22L03S	685.8	12-22-66	41.7	644.1	718
		5-18-67	37.6	648.2	
03S/06W-24G01S	804.6	11-09-66	7.8	796.8	103
		3-20-67	8.0	796.6	
03S/06W-24P02S	796.0	12-22-66	22.2	773.8	718
		5-17-67	23.4	772.6	

MIDDLE SANTA ANA RIV HYDR SUBUNIT Y-01.80

ARLINGTON HYDRO SUBAREA Y-01.86

STATE WELL NUMBER	GROUND SURFACE ELEVATION IN FEET	DATE	GROUND SURFACE TO WATER SURFACE IN FEET	WATER SURFACE ELEVATION IN FEET	AGENCY SUPPLYING DATA
03S/06W-24Q01S	811.7	10-05-66	5.8	805.9	103
		11-09-66	(9)		
		12-13-66	5.4	806.3	
		12-13-66	5.4	806.3	
		12-22-66	5.5	806.2	718
		1-04-67	5.7	806.0	103
		2-03-67	5.9	805.8	
		3-02-67	6.0(2)	805.7	
		3-20-67	(1)		
		5-02-67	6.1	805.6	
		5-17-67	6.0	805.7	718
		6-05-67	5.9	805.8	103
		7-05-67	6.0	805.7	
		8-04-67	(1)		
		9-05-67	5.9	805.8	

RIVERSIDE HYDRO SUBAREA Y-01.87

STATE WELL NUMBER	GROUND SURFACE ELEVATION IN FEET	DATE	GROUND SURFACE TO WATER SURFACE IN FEET	WATER SURFACE ELEVATION IN FEET	AGENCY SUPPLYING DATA
01S/04W-28L01S	940.0	10-10-66	106.3	833.7	783
		11-07-66	116.9	823.1	
		12-06-66	107.1	832.9	
		1-10-67	93.7	846.3	
		2-07-67	94.5	845.5	
		3-08-67	92.1	847.9	
		4-11-67	67.9	872.1	
		5-01-67	69.4	870.6	718
		5-08-67	73.2	866.8	783
		6-06-67	78.7	861.3	
		7-11-67	84.3	855.7	
		8-07-67	88.3	851.7	
		9-12-67	83.7	856.3	
01S/04W-28L02S	940.0	10-10-66	113.4	826.6	783
		4-11-67	82.7	857.3	
		9-12-67	93.1	846.9	
01S/04W-28M01S	935.0	12-08-66	102.1	832.9	718
		5-02-67	67.3	867.7	
01S/04W-28N05S	927.0	12-06-66	102.4	824.6	783
		12-07-66	98.9	828.1	718
		1-10-67	89.0	838.0	783
		2-07-67	85.0	842.0	
		4-11-67	82.5	844.5	
		5-02-67	73.1	853.9	718
		5-08-67	74.1	852.9	783
01S/04W-28R01S	995.0	12-08-66	114.2	880.8	718
		5-01-67	112.8(4)	882.2	
01S/04W-28R02S	993.6	11-12-66	113.0	880.6	713
		12-10-66	112.1	881.5	
		1-07-67	113.0	880.6	
		3-18-67	112.3	881.3	
		5-13-67	110.6	883.0	
		7-08-67	111.4	882.2	
		9-16-67	110.9	882.7	
01S/04W-30D06S	985.9	12-12-66	151.6(2)	834.3	718
		5-10-67	148.2(2)	837.7	
01S/04W-30J05S	922.0	10-08-66	84.0	838.0	713
		11-12-66	83.7	838.3	
		12-10-66	82.9	839.1	
		1-07-67	79.9	842.1	
		2-11-67	78.8	843.2	
		3-10-67	77.3	844.7	
		4-15-67	77.0	845.0	
		5-13-67	75.7	846.3	
		6-10-67	74.8	847.2	
		7-08-67	74.5	847.5	
		8-05-67	75.2	846.8	
		9-16-67	78.7	843.3	
01S/04W-30K03S	900.0	12-09-66	51.0(4)	849.0	718
		5-02-67	52.0	848.0	
01S/04W-31J01S	935.5	12-09-66	123.8	811.7	718
		5-02-67	109.7	825.8	
01S/04W-32B01S	917.0	12-08-66	94.6	822.4	718
		5-18-67	(1)		
01S/04W-32B02S	922.0	12-08-66	95.4	826.6	718
		5-02-67	74.9(2)	847.1	
01S/04W-32E07S	905.6	12-07-66	87.2	818.4	718
		5-02-67	71.7	833.9	
01S/04W-32E10S	906.0	10-08-66	96.2	809.8	713
		11-12-66	96.9	809.1	
		12-07-66	89.9	816.1	718
		12-10-66	88.0	818.0	
		12-10-66	89.1	816.9	713
		1-07-67	84.0	822.0	

See page 117 for key to terms & abbreviations

TABLE C-I

GROUND WATER LEVELS AT WELLS

SANTA ANA RIVER HYDRO UNIT

MIDDLE SANTA ANA RIV HYDR SUBUNIT Y-01.80
RIVERSIDE HYDRO SUBAREA Y-01.87

STATE WELL NUMBER	GROUND SURFACE ELEVATION IN FEET	DATE	GROUND SURFACE TO WATER SURFACE IN FEET	WATER SURFACE ELEVATION IN FEET	AGENCY SUPPLYING DATA
01S/04W-32E10S	906.0	2-11-67	79.7	826.3	713
(CONT.)		5-02-67	72.5	833.5	718
01S/04W-32E11S	906.0	12-07-66	88.0	818.0	718
		5-02-67	72.6	833.4	
01S/04W-32E12S	903.0	10-08-66	77.4	825.6	713
		11-12-66	78.9	824.1	
		12-09-66	61.9	841.1	718
		12-10-66	63.2	839.8	
		12-10-66	60.0	843.0	713
		1-07-67	68.3	834.7	
		2-11-67	65.9	837.1	
		3-18-67	66.0	837.0	
		4-18-67	63.2	839.8	
		5-02-67	62.8	840.2	718
		5-13-67	64.0	839.0	
		5-13-67	60.8	842.2	713
		6-10-67	62.2	840.8	
		7-08-67	64.9	838.1	
		8-05-67	67.6	835.4	
		9-16-67	71.7	831.3	
01S/04W-32G01S	915.0	12-08-66	95.7	819.3	718
		5-02-67	78.1(2)	836.9	
01S/04W-32G04S	914.0	12-08-66	92.9	821.1	718
		5-02-67	69.9(2)	844.1	
01S/04W-32M01S	923.7	10-10-66	103.1	820.6	783
		11-07-66	104.4	819.3	
		12-06-66	100.9	822.8	
		12-07-66	111.8	811.9	718
		1-10-67	92.9	830.8	783
		2-07-67	90.1	833.6	
		3-08-67	88.9	834.8	
		4-11-67	88.2	835.5	
		5-02-67	96.0	827.7	718
		5-08-67	83.9	839.8	783
		6-06-67	85.7	838.0	
		7-11-67	87.7	836.0	
		8-07-67	90.7	833.0	
		9-12-67	94.7	829.0	
01S/04W-32Q02S	1011.3	12-09-66	DRY		718
		5-02-67	189.1	822.2	
01S/04W-33B03S	974.0	12-08-66	103.3	870.7	718
		5-01-67	101.4	872.6	
01S/04W-33B05S	944.5	10-10-66	114.5	830.0	783
		11-07-66	115.6	828.9	
		12-06-66	111.1	833.4	
		12-08-66	106.7	837.8	718
		1-10-67	101.9	842.6	783
		2-07-67	100.6	843.9	
		3-08-67	94.8	849.7	
		4-11-67	87.7	856.8	
		5-01-67	77.3	867.2	718
		5-08-67	82.4	862.1	783
		6-06-67	83.4	861.1	
		7-11-67	84.2	860.3	
		8-07-67	86.4	858.1	
		9-12-67	86.5	858.0	
01S/05W-23N01S	1037.6	10-00-66	223.0	814.6	124
		11-01-66	222.0	815.6	
		12-01-66	221.0	816.6	
		1-00-67	218.0	819.6	
		2-01-67	218.0	819.6	
		3-01-67	218.0	819.6	
		4-00-67	218.0	819.6	
		5-00-67	216.0	821.6	
		6-00-67	232.0(1)	805.6	
		7-00-67	233.0(1)	804.6	
		8-00-67	234.0(1)	803.6	
		9-00-67	235.0(1)	802.6	
01S/05W-23Q01S	1020.1	12-13-66	(2)		100
		3-23-67	(2)		
01S/05W-24E01S	1070.0	12-09-66	235.9	834.1	718
		5-08-67	233.4	836.6	
01S/05W-25A02S	1009.0	12-12-66	172.8	836.2	718
		5-10-67	169.4(2)	839.6	
01S/05W-25A03S	997.0	12-12-66	161.5(2)	835.5	718
		5-10-67	158.2(2)	838.8	
01S/05W-25B02S	999.4	12-09-66	166.7	832.7	718
		12-13-66	(1)		100
		5-08-67	162.9	836.5	718
01S/05W-25E01S	963.6	12-27-66	(1)		718
		1-13-67	135.8(4)	827.8	
		5-08-67	134.0(4)	829.6	

Y-01.00

MIDDLE SANTA ANA RIV HYDR SUBUNIT Y-01.80
RIVERSIDE HYDRO SUBAREA Y-01.87

STATE WELL NUMBER	GROUND SURFACE ELEVATION IN FEET	DATE	GROUND SURFACE TO WATER SURFACE IN FEET	WATER SURFACE ELEVATION IN FEET	AGENCY SUPPLYING DATA
01S/05W-25L02S	940.0	12-09-66	114.6(4)	825.4	718
		5-08-67	110.4	829.6	
01S/05W-25R04S	880.0	12-07-66	50.7	829.3	718
		12-10-66	49.6	830.4	
		5-02-67	46.3(2)	833.7	
		5-13-67	46.6	833.4	
01S/05W-33A01S	1006.0	12-27-66	197.5	808.5	718
		5-09-67	195.5	810.5	
01S/05W-33A02S	1005.8	12-27-66	197.0	808.8	718
		5-09-67	195.0	810.8	
01S/05W-33F01S	1029.0	12-12-66	107.2	921.8	718
		5-09-67	107.8	921.2	
01S/05W-33L01S	1016.0	5-09-67	99.8	916.2	718
01S/05W-34K02S	943.0	12-10-66	(1)		718
		5-13-67	133.5	809.5	
01S/05W-34K03S	943.0	12-10-66	140.2	802.8	718
		5-13-67	137.1	805.9	
01S/05W-34L02S	958.7	12-27-66	152.3	806.4	718
		5-09-67	150.8(4)	807.9	
01S/05W-34M01S	951.2	12-12-66	144.9	806.3	718
		5-09-67	142.5	808.7	
01S/05W-35D01S	967.0	10-06-66	154.0	813.0	100
		11-03-66	(1)		
		12-02-66	(1)		
		12-13-66	152.6	814.4	
		1-12-67	(1)		
		3-09-67	150.2	816.8	
		4-14-67	(2)		
		5-05-67	(1)		
		6-14-67	(1)		
		7-13-67	(1)		
		8-02-67	(1)		
		9-14-67	(1)		
01S/05W-35G02S	920.0	12-07-66	107.0	813.0	718
		5-18-67	(1)		
01S/05W-35R01S	887.0	12-13-66	70.6	816.4	100
		3-23-67	69.5	817.5	
01S/05W-36A01S	870.0	12-12-66	16.6	853.4	718
		5-02-67	32.8	837.2	
01S/05W-36C04S	875.8	12-13-66	47.5	828.3	100
		3-23-67	49.9	825.9	
01S/05W-36C10S	876.0	12-07-66	52.4	823.6	718
		5-08-67	47.7	828.3	
01S/05W-36C11S	886.0	5-08-67	63.2	822.8	718
01S/05W-36L01S	860.0	12-13-66	38.0	822.0	204
		5-03-67	42.0	818.0	
02S/04W-05C01S	0976.0	10-12-66	0167.0	0809.0	847
		11-09-66	0169.7	0806.3	
		12-14-66	0167.4	0808.6	
		1-11-67	0164.2	0811.8	
		2-14-67	0160.9	0815.1	
		3-10-67	0160.8	0815.2	
		4-12-67	0158.1	0817.9	
		5-10-67	0155.9	0820.1	
		6-14-67	0154.9	0821.1	
		7-12-67	0155.5	0820.5	
		8-01-67	0157.3	0818.7	
		9-27-67	0155.8	0820.2	
02S/04W-05F01S	983.5	5-08-67	164.1	819.4	718
02S/04W-05N01S	946.0	12-06-66	141.3	804.7	783
		1-10-67	138.0	808.0	
		2-07-67	135.4	810.6	
		3-08-67	134.2	811.8	
		5-08-67	130.6	815.4	
		9-12-67	132.7	813.3	
02S/04W-05P01S	992.4	12-09-66	184.2	808.2	718
		5-09-67	173.9	818.5	
02S/04W-06K02S	920.4	12-09-66	114.5	805.9	718
		5-08-67	103.6	816.8	
02S/04W-06Q03S	904.6	5-08-67	88.3	816.3	718
02S/04W-06R01S	946.0	12-09-66	140.3	805.7	718
		5-08-67	130.2	815.8	
02S/04W-06R05S	947.8	12-09-66	141.9	805.9	718

See page 117 for key to terms & abbreviations

TABLE C-I

GROUND WATER LEVELS AT WELLS

SANTA ANA RIVER HYDRO UNIT Y-01.00

MIDDLE SANTA ANA RIV HYDR SUBUNIT Y-01.80
RIVERSIDE HYDRO SUBAREA Y-01.87

STATE WELL NUMBER	GROUND SURFACE ELEVATION IN FEET	DATE	GROUND SURFACE TO WATER SURFACE IN FEET	WATER SURFACE ELEVATION IN FEET	AGENCY SUPPLYING DATA
02S/04W-06R05S (CONT.)	947.8	5-09-67	131.2	816.6	718
02S/04W-06R06S	943.9	12-09-66	138.3(4)	805.6	718
		5-07-67	127.2	816.7	
02S/04W-07L01S	883.1	11-04-66	93.0	790.1	204
		12-19-66	89.0	794.1	
		2-23-67	84.0	799.1	
		3-08-67	88.0	795.1	
		4-06-67	86.0	797.1	
		5-03-67	85.0	798.1	
		6-07-67	88.0	795.1	
		7-05-67	87.0	796.1	
		8-30-67	86.0	797.1	
		9-22-67	88.0	795.1	
02S/04W-07N01S	874.3	10-06-66	90.0	784.3	204
		11-04-66	91.0	783.3	
		12-13-66	87.0	787.3	
		1-12-67	87.0	787.3	
		2-23-67	87.0	787.3	
		3-08-67	87.0	787.3	
		4-06-67	84.0	790.3	
		5-03-67	84.0	790.3	
		6-07-67	86.0	788.3	
		7-05-67	88.0	786.3	
		8-10-67	87.0	787.3	
		9-07-67	89.0	785.3	
02S/04W-08D04S	960.0	10-06-66	147.0	813.0	204
		11-04-66	159.0	801.0	
		12-13-66	157.0	803.0	
		1-12-67	154.0	806.0	
		2-07-67	151.0	809.0	
		3-08-67	153.0	807.0	
		4-06-67	150.0	810.0	
		5-03-67	148.0	812.0	
		6-07-67	147.0	813.0	
		7-05-67	147.0	813.0	
		8-10-67	149.0	811.0	
		9-07-67	150.0	810.0	
02S/04W-08E01S	987.0	10-06-66	175.0	812.0	204
		11-04-66	179.0	808.0	
		12-13-66	178.0	809.0	
		1-25-67	175.0	812.0	
		2-07-67	176.0	811.0	
		3-08-67	174.0	813.0	
		4-06-67	173.0	814.0	
		5-03-67	170.0	817.0	
		6-07-67	170.0	817.0	
		7-05-67	171.0	816.0	
		8-10-67	172.0	815.0	
		9-07-67	170.0	817.0	
02S/04W-08M01S	1000.0	10-10-66	192.5	807.5	783
		11-07-66	192.7	807.3	
		12-06-66	191.1	808.9	
		12-09-66	192.7	807.3	718
		1-10-67	188.3	811.7	783
		3-08-67	187.5	812.5	
		4-11-67	185.5	814.5	
		5-08-67	183.9	816.1	
		5-09-67	183.4	816.6	718
		7-11-67	185.7	814.3	783
02S/04W-08M02S	983.0	12-06-66	179.7	803.3	783
		12-09-66	176.6	806.4	718
		1-10-67	176.9	806.1	783
		5-08-67	170.4	812.6	
		5-09-67	167.4	815.6	718
02S/04W-18E01S	907.9	11-09-66	112.5	795.4	103
		12-10-66	111.2	796.7	718
		3-20-67	109.2	798.7	103
		3-20-67	109.2	798.7	
		5-10-67	107.4	800.5	718
02S/04W-19A01S	994.0	12-10-66	187.3	806.7	718
		5-10-67	186.2	807.8	
02S/04W-19E01S	0938.5	12-12-66	0141.6	0796.9	718
		5-10-67	0138.8	0799.7	
02S/04W-19J01S	1020.0	10-06-66	206.5	813.5	204
		11-04-66	210.5	809.5	
		12-13-66	213.5	806.5	
		1-02-67	211.5	808.5	
		2-07-67	212.5	807.5	
		3-08-67	212.5	807.5	
		4-06-67	210.5	809.5	
		5-03-67	211.5	808.5	
		6-07-67	209.5	810.5	
		7-05-67	210.5	809.5	
		8-10-67	210.5	809.5	
		9-07-67	209.5	810.5	

MIDDLE SANTA ANA RIV HYDR SUBUNIT Y-01.80
RIVERSIDE HYDRO SUBAREA Y-01.87

STATE WELL NUMBER	GROUND SURFACE ELEVATION IN FEET	DATE	GROUND SURFACE TO WATER SURFACE IN FEET	WATER SURFACE ELEVATION IN FEET	AGENCY SUPPLYING DATA
02S/04W-19J02S	1027.0	12-10-66	207.5	819.5	718
		5-10-67	206.4	820.6	
02S/04W-19N02S	955.5	12-12-66	154.6	800.9	718
		5-10-67	152.3	803.2	
02S/04W-19P01S	997.7	12-12-66	191.8	805.9	718
		5-10-67	189.7	808.0	
02S/04W-29M01S	1050.0	12-10-66	59.0	991.0	718
		5-10-67	60.9	989.1	
02S/04W-30B01S	1004.0	10-03-66	0184.2	0819.8	103
		10-03-66	0184.2	0819.8	
		11-09-66	0184.3	0819.7	
		12-09-66	0184.8	0819.2	
		1-03-67	0184.5	0819.5	
		2-02-67	0184.2	0819.8	
		3-01-67	0183.8	0820.2	
		3-20-67	0183.8	0820.2	
		5-01-67	0183.6	0820.4	
		5-31-67	0183.4	0820.6	
		7-03-67	0183.7	0820.3	
		8-02-67	0183.7	0820.3	
		9-06-67	0183.9	0820.1	
02S/04W-33R02S	1496.0	10-25-66	36.6	1459.4	103
		10-25-66	36.6	1459.4	
		3-24-67	30.5	1465.5	
		3-24-67	30.5	1465.5	
02S/05W-01G01S	854.6	12-13-66	29.0	825.6	204
		5-03-67	29.0	825.6	
02S/05W-01G02S	844.0	12-13-66	38.0	806.0	204
		5-03-67	39.0	805.0	
02S/05W-01J01S	842.8	10-08-66	46.2	796.6	713
		11-12-66	46.3	796.5	
		12-10-66	39.2	803.6	
		12-10-66	39.2	803.6	718
		1-07-67	40.7	802.1	713
		2-11-67	39.7	803.1	
		3-18-67	40.5	802.3	
		4-15-67	40.2	802.6	
		5-13-67	39.0	803.8	
		5-13-67	39.0	803.8	718
		6-10-67	40.6	802.2	713
		7-08-67	(1)		
		8-05-67	44.7	798.1	
		9-16-67	(1)		
02S/05W-01J02S	843.0	10-08-66	45.2	797.8	713
		11-12-66	(1)		
		12-10-66	44.8	798.2	
		12-10-66	44.8(1)	798.2	718
		1-07-67	38.1	804.9	713
		2-11-67	38.0	805.0	
		3-18-67	38.3	804.7	
		4-15-67	38.0	805.0	
		5-13-67	36.8	806.2	
		5-13-67	36.8	806.2	718
		6-10-67	(1)		713
		7-08-67	(1)		
		8-05-67	41.3	801.7	
		9-16-67	(1)		
02S/05W-01J03S	845.0	5-03-67	38.0	807.0	204
02S/05W-02C01S	936.2	12-12-66	128.7	807.5	718
		5-09-67	125.0	811.2	
02S/05W-02E01S	953.5	12-10-66	155.2	798.3	718
		5-13-67	149.9	803.6	
02S/05W-02E03S	917.6	12-10-66	119.0	798.6	718
		5-13-67	113.7	803.9	
02S/05W-02F01S	955.2	10-08-66	(1)		713
		11-12-66	161.1	794.1	
		12-10-66	(1)		
		2-11-67	154.0	801.2	
		3-18-67	155.5	799.7	
		4-15-67	155.6	799.6	
		5-13-67	154.1	801.1	
		6-10-67	154.8	800.4	
		7-08-67	157.0	798.2	
		8-05-67	159.4	795.8	
		9-16-67	159.8	795.4	
02S/05W-02F02S	897.8	12-10-66	102.0	795.8	718
		5-13-67	96.0	801.8	
02S/05W-02L01S	896.2	10-08-66	106.3	789.9	713
		11-12-66	107.1	789.1	
		1-07-67	100.2	796.0	
		2-11-67	98.4	797.8	
		3-18-67	100.2	796.0	

See page 117 for key to terms & abbreviations

TABLE C-1

GROUND WATER LEVELS AT WELLS

SANTA ANA RIVER HYDRO UNIT

MIDDLE SANTA ANA RIV HYDR SUBUNIT — Y-01.80
RIVERSIDE HYDRO SUBAREA — Y-01.87

STATE WELL NUMBER	GROUND SURFACE ELEVATION IN FEET	DATE	GROUND SURFACE TO WATER SURFACE IN FEET	WATER SURFACE ELEVATION IN FEET	AGENCY SUPPLYING DATA
02S/05W-02L01S	896.2	5-13-67	98.0	798.2	713
(CONT.)		5-13-67	95.8	800.4	718
		6-10-67	98.9	797.3	713
		7-08-67	101.2	795.0	
		9-16-67	103.9	792.3	
02S/05W-02L02S	909.0	10-08-66	116.2	792.8	713
		11-12-66	115.9	793.1	
		12-10-66	113.1	795.9	
		12-10-66	114.9	794.1	718
		1-07-67	109.9	799.1	713
		2-11-67	108.8	800.2	
		3-18-67	109.7	799.3	
		4-15-67	108.9	800.1	
		5-13-67	107.9	801.1	
		5-13-67	109.7	799.3	718
		6-10-67	108.9	800.1	713
		7-08-67	111.0	798.0	
		8-05-67	113.0	796.0	
		9-16-67	114.2	794.8	
02S/05W-02L03S	902.0	10-08-66	110.3	791.7	713
		11-12-66	110.0	792.0	
		12-10-66	109.1	792.9	
		12-10-66	109.1	792.9	718
		1-07-67	103.5	798.5	713
		2-11-67	102.2	799.8	
		3-18-67	104.0	798.0	
		4-15-67	103.3	798.7	
		5-13-67	100.7	801.3	
		5-13-67	100.7	801.3	718
		6-10-67	103.3	798.7	713
		7-08-67	(1)		
		8-05-67	(1)		
		9-16-67	(1)		
02S/05W-02L04S	904.6	12-10-66	116.1	788.5	718
		5-13-67	110.8	793.8	
02S/05W-02L05S	894.4	12-10-66	104.6	789.8	718
		5-13-67	99.3	795.1	
02S/05W-02M01S	905.8	12-10-66	106.5	799.3	718
		5-13-67	103.5	802.3	
02S/05W-02M05S	894.1	12-10-66	97.2	796.9	718
		5-13-67	91.6	802.5	
02S/05W-02M06S	926.7	12-10-66	129.2	797.5	718
		5-13-67	129.4	797.3	
02S/05W-02M08S	900.2	12-10-66	103.0	797.2	718
02S/05W-03A01S	953.4	12-12-66	151.3	802.1	718
		5-09-67	147.0	806.4	
02S/05W-03G02S	904.4	12-10-66	98.7	805.7	718
		5-13-67	97.0	807.4	
02S/05W-05R02S	939.8	12-14-66	226.0	713.8	718
		5-12-67	225.4	714.4	
02S/05W-08G01S	903.0	12-27-66	200.5(4)	702.5	718
		5-12-67	202.9(4)	700.1	
02S/05W-08G04S	903.7	5-12-67	203.8	699.9	718
02S/05W-08K02S	892.6	12-27-66	185.1(4)	707.5	718
		5-12-67	185.4(4)	707.2	
02S/05W-10G01S	849.8	10-08-66	65.9	783.9	713
		11-12-66	66.3	783.5	
		12-10-66	65.7	784.1	718
		12-10-66	65.7	784.1	713
		12-13-66	65.4	784.4	100
		1-07-67	63.6	786.2	713
		2-11-67	60.8	789.0	
		3-18-67	61.3	788.5	
		3-22-67	61.2	788.6	100
		4-15-67	61.9	787.9	713
		5-13-67	63.2	786.6	718
		5-13-67	63.2	786.6	713
		6-10-67	62.8	787.0	
		7-08-67	62.5	787.3	
		8-05-67	61.3	788.5	
		9-16-67	60.7	789.1	
02S/05W-10G07S	842.0	12-13-66	61.8	780.2	718
		5-11-67	58.9(4)	783.1	
02S/05W-10L05S	867.7	12-13-66	90.2(4)	777.5	718
		5-12-67	86.4	781.3	
02S/05W-10P01S	857.5	12-13-66	85.3	772.2	718
		5-10-67	82.5(4)	775.0	
02S/05W-11K02S	814.8	10-04-66	30.9	783.9	103
		11-09-66	30.7	784.1	

Y-01.00

MIDDLE SANTA ANA RIV HYDR SUBUNIT — Y-01.80
RIVERSIDE HYDRO SUBAREA — Y-01.87

STATE WELL NUMBER	GROUND SURFACE ELEVATION IN FEET	DATE	GROUND SURFACE TO WATER SURFACE IN FEET	WATER SURFACE ELEVATION IN FEET	AGENCY SUPPLYING DATA
02S/05W-11K02S	814.8	12-09-66	20.2	794.6	103
(CONT.)		12-09-66	20.2	794.6	
		12-10-66	20.9	793.9	718
		12-12-66	22.0	792.8	
		1-03-67	24.4	790.4	103
		1-03-67	24.4	790.4	
		2-02-67	23.3	791.5	
		2-02-67	23.3	791.5	
		3-01-67	24.6	790.2	
		3-20-67	24.1	790.7	
		5-01-67	22.4	792.4	
		5-10-67	22.6	792.2	718
		5-13-67	22.9	791.9	
		5-31-67	23.9	790.9	103
		7-03-67	25.3	789.5	
		7-03-67	25.3	789.5	
		8-02-67	23.4	791.4	
		9-06-67	27.9	786.9	
02S/05W-12A01S	836.8	10-06-66	41.4	795.4	204
		11-04-66	48.4	788.4	
		12-10-66	38.4	798.4	
		1-12-67	38.4	798.4	
		3-22-67	39.4	797.4	
		4-19-67	37.4	799.4	
		6-07-67	36.4	800.4	
		9-27-67	42.4	794.4	
02S/05W-12B01S	833.8	10-06-66	36.2	797.6	204
		11-04-66	43.2	790.6	
		12-13-66	32.2	801.6	
		1-12-67	32.2	801.6	
		2-23-67	36.2	797.6	
		3-08-67	38.2	795.6	
		4-06-67	31.2	802.6	
		5-03-67	37.2	796.6	
		6-07-67	35.2	798.6	
		7-05-67	43.2	790.6	
		9-07-67	42.2	791.6	
02S/05W-12J01S	849.2	10-04-66	60.6	788.6	103
		10-08-66	58.7	790.5	713
		11-09-66	59.9	789.3	103
		11-12-66	58.4	790.8	713
		12-09-66	56.4	792.8	103
		12-09-66	56.4	792.8	
		12-10-66	56.3	792.9	718
		12-10-66	56.1	793.1	713
		1-03-67	55.8	793.4	103
		1-07-67	55.4	793.8	713
		2-02-67	56.4	792.8	103
		2-11-67	55.3	793.9	713
		3-01-67	55.1	794.1	103
		3-01-67	55.1	794.1	
		3-18-67	52.9	796.3	713
		3-20-67	53.0	796.2	103
		3-20-67	53.0	796.2	
		4-15-67	51.7	797.5	713
		5-01-67	51.0	798.2	103
		5-13-67	51.8	797.4	718
		5-13-67	51.6	797.6	713
		5-31-67	52.5	796.7	103
		6-10-67	53.6	795.6	713
		7-03-67	55.9	793.3	103
		7-03-67	55.9	793.3	
		7-08-67	56.3	792.9	713
		8-02-67	57.8	791.4	103
		8-05-67	56.8	792.4	713
		9-05-67	57.5	791.7	103
		9-16-67	56.8	792.4	713
02S/05W-12K02S	836.2	10-06-66	42.0	794.2	204
		11-04-66	41.0	795.2	
		12-13-66	36.0	800.2	
		1-12-67	36.0	800.2	
		2-07-67	79.0	757.2	
		3-08-67	42.0	794.2	
		4-06-67	35.0	801.2	
		5-03-67	75.0	761.2	
		6-07-67	37.0	799.2	
		7-05-67	82.0	754.2	
		8-10-67	85.0	751.2	
		9-07-67	98.0	738.2	
02S/05W-12P01S	823.2	10-06-66	38.7	784.5	204
		11-04-66	34.7	788.5	
		12-13-66	32.7	790.5	
		1-12-67	35.7	787.5	
		2-23-67	35.7	787.5	
		3-22-67	34.7	788.5	
		4-06-67	32.7	790.5	
		5-03-67	38.7	784.5	
		6-07-67	34.7	788.5	
		7-05-67	130.7	692.5	
		8-10-67	134.7	688.5	
		9-07-67	115.7	707.5	
02S/05W-12P02S	818.0	12-13-66	25.5	792.5	204

See page 117 for key to terms & abbreviations

TABLE C-I

GROUND WATER LEVELS AT WELLS

SANTA ANA RIVER HYDRO UNIT Y-01.00

MIDDLE SANTA ANA RIV HYDR SUBUNIT Y-01.80

RIVERSIDE HYDRO SUBAREA Y-01.87

STATE WELL NUMBER	GROUND SURFACE ELEVATION IN FEET	DATE	GROUND SURFACE TO WATER SURFACE IN FEET	WATER SURFACE ELEVATION IN FEET	AGENCY SUPPLYING DATA
02S/05W-14D01S	800.0	10-04-66	21.3	778.7	103
		11-09-66	21.5	778.5	
		12-09-66	14.4	785.6	
		12-09-66	14.4	785.6	
		1-03-67	16.7	783.3	
		1-03-67	16.7	783.3	
		2-02-67	15.5	784.5	
		2-02-67	15.5	784.5	
		3-01-67	16.3	783.7	
		3-01-67	16.3	783.7	
		3-20-67	16.0	784.0	
		5-01-67	15.2	784.8	
		5-31-67	16.4	783.6	
		7-03-67	16.9	783.1	
		8-02-67	18.2	781.8	
		9-05-67	18.9	781.1	
02S/05W-14G01S	790.0	11-09-66	20.1	769.9	103
		3-20-67	16.5	773.5	
02S/05W-15M01S	775.1	12-13-66	14.6	760.5	718
		5-11-67	12.7(4)	762.4	
02S/05W-16E06S	790.8	12-13-66	45.1	745.7	718
		5-11-67	44.7	746.1	
02S/05W-16G04S	774.1	12-13-66	17.0(4)	757.1	718
		5-11-67	15.6	758.5	
02S/05W-16R01S	767.5	12-13-66	10.2	757.3	718
		5-11-67	9.2(4)	758.3	
02S/05W-17A01S	820.0	10-04-66	79.9	740.1	103
		11-18-66	80.2	739.8	
		11-18-66	80.2	739.8	
		12-09-66	79.9	740.1	
		12-09-66	79.9	740.1	
		1-03-67	79.4	740.6	
		2-02-67	79.3	740.7	
		3-01-67	79.8	740.2	
		3-23-67	79.7	740.3	
		5-01-67	79.0	741.0	
		5-31-67	79.9	740.1	
		7-03-67	80.6	739.4	
		8-02-67	81.9	738.1	
		9-06-67	82.4	737.6	
02S/05W-17A02S	825.0	12-13-66	87.4	737.6	718
		5-11-67	86.2	738.8	
02S/05W-17K01S	809.0	12-13-66	64.9	744.1	718
		5-11-67	64.7	744.3	
02S/05W-17L01S	853.0	12-13-66	52.6	800.4	718
		5-11-67	55.4	797.6	
02S/05W-20A02S	752.0	10-04-66	9.8	742.2	103
		11-18-66	8.9	743.1	
		12-09-66	8.1	743.9	
		1-03-67	9.0	743.0	
		1-03-67	9.0	743.0	
		2-02-67	8.5	743.5	
		3-01-67	9.4(1)	742.6	
		3-24-67	8.5	743.5	
		5-01-67	9.1	742.9	
		5-01-67	9.1	742.9	
		5-31-67	10.1	741.9	
		7-03-67	12.0	740.0	
		8-02-67	11.2	740.8	
		9-06-67	(1)		
02S/05W-20J02S	740.0	12-13-66	4.0(4)	736.0	718
		5-12-67	8.2(4)	731.8	
02S/05W-20J03S	735.7	12-13-66	1.9(4)	733.8	718
		5-12-67	2.2	733.5	
02S/05W-20K01S	767.0	11-18-66	(1)		103
		12-13-66	27.7(4)	739.3	718
		3-24-67	35.1	731.9	103
		5-12-67	29.6	737.4	718
02S/05W-20K03S	768.3	12-13-66	28.3(4)	740.0	718
		5-12-67	31.2	737.1	
02S/05W-20R01S	740.0	12-13-66	9.9	730.1	718
		5-12-67	7.2(4)	732.8	
02S/05W-21E01S	747.3	12-13-66	5.7(4)	741.6	718
		5-12-67	5.9(4)	741.4	
02S/05W-22D01S	763.8	12-13-66	6.9	756.9	718
		5-11-67	6.4	757.4	
02S/05W-22R01S	793.6	12-12-66	31.4(4)	762.2	718
		5-17-67	29.6(4)	764.0	

MIDDLE SANTA ANA RIV HYDR SUBUNIT Y-01.80

RIVERSIDE HYDRO SUBAREA Y-01.87

STATE WELL NUMBER	GROUND SURFACE ELEVATION IN FEET	DATE	GROUND SURFACE TO WATER SURFACE IN FEET	WATER SURFACE ELEVATION IN FEET	AGENCY SUPPLYING DATA
02S/05W-22R02S	795.0	12-12-66	32.3	762.7	718
		6-16-67	23.3	771.7	
02S/05W-23F01S	843.8	10-04-66	78.5	765.3	103
		10-04-66	78.5	765.3	
		11-09-66	78.0	765.8	
		12-09-66	77.3	766.5	
		12-09-66	77.3	766.5	
		12-12-66	77.2	766.6	718
		1-03-67	76.7	767.1	103
		2-02-67	76.4	767.4	
		2-02-67	76.4	767.4	
		3-01-67	75.8	768.0	
		3-01-67	75.8	768.0	
		3-20-67	75.5	768.3	
		5-01-67	74.5	769.3	
		5-10-67	74.3	769.5	718
		5-31-67	74.6	769.2	103
		7-03-67	75.2	768.6	
		8-02-67	76.2	767.6	
		9-06-67	(4)		
02S/05W-23J01S	869.4	10-06-66	96.0	773.4	204
		11-04-66	101.0	768.4	
		12-13-66	99.0	770.4	
		1-12-67	99.0	770.4	
		2-23-67	100.0	769.4	
		3-08-67	99.0	770.4	
		4-06-67	97.0	772.4	
		5-03-67	98.0	771.4	
		6-07-67	97.0	772.4	
		7-05-67	99.0	770.4	
		8-10-67	99.0	770.4	
		9-13-67	101.0	768.4	
02S/05W-25A01S	948.4	11-09-66	173.7	774.7	103
		3-20-67	170.7	777.7	
02S/05W-25F01S	912.0	10-06-66	135.0	777.0	204
		11-04-66	136.0	776.0	
		12-13-66	138.0	774.0	
		1-12-67	137.0	775.0	
		2-07-67	137.0	775.0	
		3-08-67	138.0	774.0	
		4-06-67	135.0	777.0	
		5-03-67	136.0	776.0	
		6-07-67	136.0	776.0	
		7-05-67	136.0	776.0	
		8-10-67	137.0	775.0	
		9-07-67	135.0	777.0	
02S/05W-26E02S	0820.0	10-12-66	0050.4	0769.6	847
		11-16-66	0049.2	0770.8	
		12-14-66	0048.3	0771.7	
		1-19-67	0051.3	0768.7	
		2-14-67	0048.0	0772.0	
		3-15-67	0047.1	0772.9	
		4-12-67	0046.6	0773.4	
		5-10-67	0046.1	0773.9	
		6-14-67	0046.6	0773.4	
		7-12-67	0047.3	0772.7	
		8-16-67	0050.0	0770.0	
		9-20-67	0050.8	0769.2	
02S/05W-26F01S	0810.0	10-12-66	0049.6	0760.4	847
		11-16-66	0047.6	0762.4	
		12-14-66	0047.1	0762.9	
		1-11-67	0049.5	0760.5	
		2-14-67	0046.4	0763.6	
		3-15-67	0045.6	0764.4	
		4-12-67	0045.0	0765.0	
		5-10-67	0044.1	0765.9	
		6-13-67	0045.0	0765.0	
		7-12-67	0046.3	0763.7	
		8-09-67	0049.3	0760.7	
		9-13-67	0051.8	0758.2	
02S/05W-26M01S	0820.0	10-19-66	0048.8	0771.2	847
		11-16-66	0051.2	0768.8	
		12-14-66	0048.2	0771.8	
		1-11-67	0050.9	0769.1	
		2-14-67	0047.6	0772.4	
		3-15-67	0046.5	0773.5	
		4-12-67	0046.3	0773.7	
		5-10-67	0046.2	0773.8	
		6-14-67	0046.6	0773.4	
		7-12-67	0047.1	0772.9	
		8-16-67	0054.9	0765.1	
		9-13-67	0052.4	0767.6	
02S/05W-26R01S	855.0	12-12-66	86.3	768.7	718
		5-10-67	82.9	772.1	
02S/05W-29D02S	745.0	11-12-66	13.7	731.3	718
		11-12-66	13.7	731.3	713
		1-07-67	12.2	732.8	
		3-18-67	11.8	733.2	
		5-13-67	14.0	731.0	718

See page 117 for key to terms & abbreviations

TABLE C-I

GROUND WATER LEVELS AT WELLS

SANTA ANA RIVER HYDRO UNIT

MIDDLE SANTA ANA RIV HYDR SUBUNIT — Y-01.80

RIVERSIDE HYDRO SUBAREA — Y-01.B7

STATE WELL NUMBER	GROUND SURFACE ELEVATION IN FEET	DATE	GROUND SURFACE TO WATER SURFACE IN FEET	WATER SURFACE ELEVATION IN FEET	AGENCY SUPPLYING DATA
02S/05W-29D02S (CONT.)	745.0	5-13-67	14.0	731.0	713
		7-08-67	13.3	731.7	713
		9-16-67	14.9	730.1	
02S/05W-29E02S	719.4	10-04-66	7.8	711.6	103
		11-18-66	6.7	712.7	
		12-09-66	4.6	714.8	
		12-13-66	4.9	714.5	718
		1-03-67	5.6	713.8	103
		2-02-67	5.6	713.8	
		3-01-67	5.4	714.0	
		3-24-67	5.5	713.9	
		5-01-67	5.9	713.5	
		5-12-67	5.9	713.5	718
		5-31-67	6.2	713.2	103
		7-03-67	6.3	713.1	
		8-02-67	6.7	712.7	
		9-06-67	6.8	712.6	
02S/05W-29E06S	738.3	12-13-66	23.4(4)	714.9	718
		5-12-67	24.7(4)	713.6	
02S/05W-32A01S	783.0	12-21-66	49.9	733.1	718
		5-16-67	49.6	733.4	
02S/05W-32B01S	780.1	12-21-66	47.5	732.6	718
		5-16-67	47.2	732.9	
02S/05W-32K01S	777.5	10-05-66	39.1	738.4	103
		11-09-66	39.1	738.4	
		12-13-66	38.9	738.6	
		12-21-66	38.3	739.2	718
		1-04-67	38.8	738.7	103
		2-03-67	38.9	738.6	
		3-03-67	38.7	738.8	
		3-20-67	38.7	738.8	
		5-02-67	38.4	739.1	
		5-16-67	37.5	740.0	718
		6-05-67	38.3	739.2	103
		7-05-67	38.3	739.2	
		8-04-67	38.5	739.0	
		9-05-67	38.5	739.0	
02S/05W-36A01S	915.0	11-09-66	66.2	848.8	103
		3-20-67	60.0	855.0	
		3-20-67	60.0	855.0	
02S/06W-13F03S	770.0	12-19-66	54.6	715.4	718
		5-15-67	67.2(2)	702.8	

Y-01.00

LAKE MATHEWS HYDRO SUBUNIT — Y-01.C0

COLDWATER HYDRO SUBAREA — Y-01.C1

STATE WELL NUMBER	GROUND SURFACE ELEVATION IN FEET	DATE	GROUND SURFACE TO WATER SURFACE IN FEET	WATER SURFACE ELEVATION IN FEET	AGENCY SUPPLYING DATA
05S/06W-02P01S	1110.3	10-01-66	142.7	967.6	717
		11-05-66	142.7	967.6	
		12-10-66	142.4	967.9	
		12-31-66	144.2	966.1	
		2-04-67	138.4	971.9	
		3-04-67	134.1	976.2	
		4-01-67	131.3	979.0	
		5-06-67	128.2	982.1	
		6-03-67	126.0	984.3	
		7-01-67	125.0	985.3	
		8-05-67	121.1	989.2	
		9-02-67	120.4	989.9	
05S/06W-03C01S	1121.0	10-01-66	209.6	911.4	717
		11-05-66	210.3	910.7	
		12-03-66	209.8	911.2	
		12-31-66	193.9	927.1	
		2-18-67	164.8	956.2	
		3-04-67	159.8	961.2	
		4-01-67	152.7	968.3	
		5-06-67	133.9	987.1	
		6-10-67	125.5	995.5	
		7-01-67	124.3	996.7	
		8-05-67	127.8	993.2	
		9-02-67	129.2	991.8	
05S/06W-03G01S	1100.0	5-06-67	114.3	985.7	717
		6-03-67	108.2	991.8	
		7-01-67	107.5	992.5	
		8-05-67	110.0	990.0	
		9-02-67	111.4	988.6	
05S/06W-03J04S	1115.0	10-01-66	230.0	885.0	717
		11-13-66	231.0	884.0	
		12-03-66	228.4	886.6	
		12-31-66	208.9	906.1	
		1-07-67	208.2	906.8	272
		1-14-67	207.8	907.2	
		2-11-67	176.8	938.2	
		2-18-67	184.0(1)	931.0	
		2-25-67	183.4(1)	931.6	
		3-04-67	173.0	942.0	
		3-04-67	184.0(1)	931.0	717
		3-06-67	142.8(1)	972.2	
		3-11-67	180.4(1)	934.6	272
		3-18-67	176.4(1)	938.6	
		3-25-67	167.1	947.9	
		4-08-67	164.2	950.8	
		4-15-67	158.6	956.4	
		4-22-67	154.1	960.9	
		4-29-67	144.8	970.2	
		5-13-67	139.2	975.8	
		5-20-67	140.0	975.0	
		5-27-67	143.1(1)	971.9	
		6-03-67	142.8(1)	972.2	
		6-10-67	143.6(1)	971.4	
		6-17-67	142.4(1)	972.6	
		6-24-67	143.2(1)	971.8	
		7-01-67	146.1(1)	968.9	717
		7-02-67	146.1(1)	968.9	272
		7-09-67	145.2(1)	969.8	
		7-16-67	146.8(1)	968.2	
		7-23-67	149.7(1)	965.3	
		7-30-67	144.9(1)	970.1	
		8-06-67	148.3(1)	966.7	
		8-14-67	149.1(1)	965.9	
		8-27-67	145.5	969.5	
		9-02-67	145.5	969.5	717
		9-03-67	146.6(1)	968.4	272
		9-10-67	144.8(1)	970.2	
		9-17-67	141.0	974.0	
		9-24-67	145.8	969.2	
05S/06W-03K01S	1122.0	10-01-66	244.2	877.8	717
		11-05-66	253.3(1)	868.7	
		12-03-66	250.9(1)	871.1	
		12-31-66	232.2(1)	889.8	
		1-07-67	230.6(1)	891.4	272
		1-14-67	230.6(1)	891.4	
		2-11-67	198.2(1)	923.8	
		2-18-67	192.2	929.8	
		2-25-67	191.0	931.0	
		3-11-67	188.2	933.8	
		3-18-67	184.6	937.4	
		3-25-67	183.1	938.9	
		4-08-67	180.0	942.0	
		4-15-67	173.9	948.1	
		4-22-67	170.0	952.0	
		4-29-67	160.2	961.8	
		5-13-67	156.0	966.0	
		5-20-67	155.6	966.4	
		5-27-67	161.2(1)	960.8	
		6-03-67	150.0	972.0	717
		6-03-67	150.0(1)	972.0	272
		6-10-67	159.6(1)	962.4	
		6-17-67	159.4(1)	962.6	
		6-24-67	160.6(1)	961.4	

See page 117 for key to terms & abbreviations

TABLE C-1

GROUND WATER LEVELS AT WELLS

SANTA ANA RIVER HYDRO UNIT — Y-01.00

LAKE MATHEWS HYDRO SUBUNIT — Y-01.C0

COLDWATER HYDRO SUBAREA — Y-01.C1

STATE WELL NUMBER	GROUND SURFACE ELEVATION IN FEET	DATE	GROUND SURFACE TO WATER SURFACE IN FEET	WATER SURFACE ELEVATION IN FEET	AGENCY SUPPLYING DATA
05S/06W-03K01S (CONT.)	1122.0	7-01-67	164.2(1)	957.8	717
		7-02-67	164.2(1)	957.8	
		7-09-67	161.6(1)	960.4	
		7-16-67	162.8(1)	959.2	
		7-23-67	164.2(1)	957.8	
		7-29-67	175.5	946.5	717
		7-30-67	164.7(1)	957.3	272
		8-06-67	163.2(1)	958.8	
		8-14-67	164.8(1)	957.2	
		8-27-67	166.6(1)	955.4	
		9-02-67	166.6	955.4	717
		9-03-67	164.5(1)	957.5	272
		9-10-67	165.0(1)	957.0	
		9-17-67	141.0	981.0	
		9-24-67	148.8	973.2	
05S/06W-03Q01S	1285.0	10-08-66	260.6	1024.4	717
		11-05-66	260.8	1024.2	
		12-03-66	258.5	1026.5	
		12-31-66	240.1	1044.9	
		1-07-67	239.8	1045.2	272
		1-14-67	237.8	1047.2	
		2-11-67	212.6	1072.4	
		2-18-67	210.0	1075.0	
		2-25-67	208.4	1076.6	
		3-04-67	212.4(1)	1072.6	
		3-18-67	202.5	1082.5	
		3-25-67	210.0(1)	1075.0	
		3-25-67	200.4	1084.6	717
		4-01-67	210.8(1)	1074.2	272
		4-08-67	209.9(1)	1075.1	
		4-15-67	205.6(1)	1079.4	
		4-22-67	200.9(1)	1084.1	
		4-22-67	201.5	1083.5	717
		4-29-67	192.4(1)	1092.6	272
		5-06-67	188.6(1)	1096.4	
		5-13-67	186.0(1)	1099.0	
		5-20-67	185.1(1)	1099.9	
		5-27-67	174.8	1110.2	
		6-03-67	173.6	1111.4	717
		6-03-67	173.1	1111.9	272
		6-10-67	174.2	1110.8	
		6-17-67	171.9	1113.1	
		6-24-67	172.3	1112.7	
		7-01-67	173.1	1111.9	717
		7-02-67	172.5	1112.5	272
		7-09-67	172.7	1112.3	
		7-16-67	173.9	1111.1	
		7-23-67	174.1	1110.9	
		7-30-67	174.8	1110.2	
		8-05-67	176.0	1109.0	717
		8-06-67	175.3	1109.7	272
		8-14-67	175.3	1109.7	
		8-27-67	175.6	1109.4	
		9-02-67	175.6	1109.4	717
		9-03-67	175.5	1109.5	272
		9-10-67	174.8	1110.2	
		9-17-67	186.2(1)	1098.8	
		9-24-67	186.2(1)	1098.8	
05S/06W-11F01S	1202.4	4-08-67	255.4	947.0	717

BEDFORD HYDRO SUBAREA — Y-01.C2

STATE WELL NUMBER	GROUND SURFACE ELEVATION IN FEET	DATE	GROUND SURFACE TO WATER SURFACE IN FEET	WATER SURFACE ELEVATION IN FEET	AGENCY SUPPLYING DATA
04S/06W-16C01S	781.0	10-08-66	42.5(1)	738.5	272
		10-15-66	42.4(1)	738.6	
		10-22-66	42.5(1)	738.5	
		10-29-66	42.8(1)	738.2	
		11-12-66	32.1	748.9	
		11-19-66	38.5(1)	742.5	
		11-26-66	37.8(1)	743.2	
		12-10-66	33.8(1)	747.2	
		12-17-66	33.1(1)	747.9	
		12-24-66	32.2(1)	748.8	
		1-07-67	31.8(1)	749.2	
		1-14-67	32.3(1)	748.7	
		2-11-67	25.6(1)	755.4	
		2-18-67	25.0(1)	756.0	
		2-25-67	26.0(1)	755.0	
		3-11-67	28.8(1)	752.2	
		3-18-67	27.0(1)	754.0	
		3-25-67	28.8(1)	752.2	
		4-08-67	14.4	766.6	
		4-15-67	13.8	767.2	
		4-22-67	13.5	767.5	
		4-29-67	25.8(1)	755.2	
		5-13-67	28.5(1)	752.5	
		5-20-67	30.2(1)	750.8	
		5-27-67	29.4(1)	751.6	
		6-10-67	29.6(1)	751.4	
		6-17-67	30.2(1)	750.8	
		6-24-67	31.6(1)	749.4	
		7-01-67	32.2(1)	748.8	717
		7-02-67	32.2(1)	748.8	272
		7-09-67	32.4(1)	748.6	
		7-16-67	33.1(1)	747.9	

LAKE MATHEWS HYDRO SUBUNIT — Y-01.C0

BEDFORD HYDRO SUBAREA — Y-01.C2

STATE WELL NUMBER	GROUND SURFACE ELEVATION IN FEET	DATE	GROUND SURFACE TO WATER SURFACE IN FEET	WATER SURFACE ELEVATION IN FEET	AGENCY SUPPLYING DATA
04S/06W-16C01S (CONT.)	781.0	7-23-67	33.5(1)	747.5	272
		7-30-67	33.2(1)	747.8	
		8-06-67	35.2(1)	745.8	
		8-14-67	34.5(1)	746.5	
		8-27-67	35.4(1)	745.6	
		9-02-67	35.4(1)	745.6	717
		9-03-67	35.6(1)	745.4	272
		9-10-67	35.2(1)	745.8	
		9-17-67	27.0	754.0	
		9-24-67	36.2(1)	744.8	
04S/06W-16C02S	0790.0	10-01-66	0043.0(1)	0747.0	717
		11-13-66	0027.1	0762.9	
		12-17-66	0022.0	0768.0	
		12-31-66	0021.0	0769.0	
		2-04-67	0014.4	0775.6	
		3-18-67	0015.0	0775.0	
		4-01-67	0014.3	0775.7	
		5-06-67	0012.2	0777.8	
		6-03-67	0015.2	0774.8	
		7-01-67	0044.5(1)	0745.5	
		7-29-67	0023.0	0767.0	
		9-02-67	0049.5	0740.5	
04S/06W-35G01S	956.0	10-01-66	32.9(1)	923.1	717
		11-13-66	30.8	925.2	
		12-10-66	21.8	934.2	
		2-04-67	18.2	937.8	
		3-18-67	21.8	934.2	
		4-01-67	25.8	930.2	
		5-06-67	21.6	934.4	
		6-03-67	39.1	916.9	
		7-01-67	47.1	908.9	
		8-05-67	57.7	898.3	
		9-02-67	49.7	906.3	
04S/06W-35G02S	956.0	10-01-66	32.5	923.5	717
		11-05-66	35.1	920.9	
		12-03-66	30.9	925.1	
		12-31-66	17.0	939.0	
		2-04-67	17.7	938.3	
		3-04-67	26.4(2)	929.6	
		4-01-67	25.3	930.7	
		5-06-67	21.2	934.8	
		6-03-67	38.7(1)	917.3	
		7-08-67	33.4	922.6	
		8-05-67	57.3(1)	898.7	
		9-09-67	32.3	923.7	

LEE LAKE HYDRO SUBAREA — Y-01.C4

STATE WELL NUMBER	GROUND SURFACE ELEVATION IN FEET	DATE	GROUND SURFACE TO WATER SURFACE IN FEET	WATER SURFACE ELEVATION IN FEET	AGENCY SUPPLYING DATA
05S/05W-08N01S	1175.0	10-01-66	76.9(1)	1098.1	717
		11-13-66	54.0	1121.0	
		12-10-66	50.5	1124.5	
		12-31-66	46.7	1128.3	
		2-04-67	44.8	1130.2	
		3-18-67	44.0	1131.0	
		4-01-67	43.9	1131.1	
		5-06-67	40.0	1135.0	
		6-03-67	72.1(1)	1102.9	
		7-01-67	72.1(1)	1102.9	
		8-05-67	74.2(1)	1100.8	
		9-02-67	75.4(1)	1099.6	
05S/05W-08P01S	1190.0	10-01-66	90.1(1)	1099.9	717
		11-13-66	63.5	1126.5	
		12-10-66	60.2	1129.8	
		12-31-66	56.8	1133.2	
		2-04-67	54.9	1135.1	
		3-18-67	53.2	1136.8	
		4-01-67	54.6	1135.4	
		5-06-67	49.9	1140.1	
		6-03-67	81.9(1)	1108.1	
		7-01-67	82.1(1)	1107.9	
		8-05-67	83.6(1)	1106.4	
		9-02-67	83.2(1)	1106.8	

TERRA COTTA HYDRO SUBAREA — Y-01.C5

STATE WELL NUMBER	GROUND SURFACE ELEVATION IN FEET	DATE	GROUND SURFACE TO WATER SURFACE IN FEET	WATER SURFACE ELEVATION IN FEET	AGENCY SUPPLYING DATA
05S/04W-31E03S	1275.0	11-01-66	32.2	1242.8	103
		4-05-67	30.7	1244.3	
05S/04W-31R02S	1300.0	11-03-66	37.9	1262.1	103
		4-03-67	38.6	1261.4	
05S/05W-36H02S	1256.0	11-01-66	13.0	1243.0	103
		4-05-67	11.1	1244.9	
05S/05W-36J01S	1260.0	11-01-66	11.8	1248.2	103
		4-05-67	9.8	1250.2	
06S/04W-06G01S	1270.0	10-06-66	25.0	1245.0	103
		11-03-66	24.8	1245.2	
		12-15-66	24.6	1245.4	

See page 117 for key to terms & abbreviations

TABLE C-I

GROUND WATER LEVELS AT WELLS

SANTA ANA RIVER HYDRO UNIT Y-01.00

LAKE MATHEWS HYDRO SUBUNIT Y-01.C0

TERRA COTTA HYDRO SUBAREA Y-01.C5

STATE WELL NUMBER	GROUND SURFACE ELEVATION IN FEET	DATE	GROUND SURFACE TO WATER SURFACE IN FEET	WATER SURFACE ELEVATION IN FEET	AGENCY SUPPLYING DATA
065/04W-06G01S (CONT.)	1270.0	1-10-67	24.4	1245.6	103
		2-06-67	24.9	1245.1	
		3-03-67	24.0	1246.0	
		4-03-67	23.9	1246.1	
		5-04-67	23.8	1246.2	
		6-02-67	23.7	1246.3	
		7-07-67	23.7	1246.3	
		8-07-67	23.8	1246.2	
		9-07-67	24.0	1246.0	

COLTON-RIALTO HYDRO SUBUNIT Y-01.D0

UPPER LYTLE HYDRO SUBAREA Y-01.D1

STATE WELL NUMBER	GROUND SURFACE ELEVATION IN FEET	DATE	GROUND SURFACE TO WATER SURFACE IN FEET	WATER SURFACE ELEVATION IN FEET	AGENCY SUPPLYING DATA
02N/06W-05L01S	4775.0	10-01-66	DRY		706
		12-01-66	DRY		
		1-04-67	DRY		
		5-02-67	DRY		
		6-30-67	DRY		
		8-01-67	DRY		
02N/06W-21R01S	3400.0	10-04-66	44.3	3355.7	706
		11-01-66	44.3	3355.7	
		12-05-66	44.0	3356.0	
		1-04-67	43.4	3356.6	
		2-01-67	44.1	3355.9	
		3-02-67	44.0	3356.0	
		4-03-67	42.4	3357.6	
		5-08-67	42.0	3358.0	
		6-01-67	42.1	3357.9	
		6-30-67	42.0	3358.0	
		8-01-67	41.8	3358.2	
		9-05-67	46.4	3353.6	
02N/06W-26L01S	2760.0	10-04-66	16.2	2743.8	706
		11-01-66	16.3	2743.7	
		12-05-66	13.8	2746.2	
		1-04-67	14.0	2746.0	
		2-01-67	13.5	2746.5	
		3-02-67	15.3	2744.7	
		5-02-67	15.1	2744.9	
		6-01-67	15.2	2744.8	
		6-30-67	16.0	2744.0	
		8-01-67	16.8	2743.2	
		9-05-67	15.9	2744.1	

LOWER LYTLE HYDRO SUBAREA Y-01.D2

STATE WELL NUMBER	GROUND SURFACE ELEVATION IN FEET	DATE	GROUND SURFACE TO WATER SURFACE IN FEET	WATER SURFACE ELEVATION IN FEET	AGENCY SUPPLYING DATA
01N/05W-06G01S	2242.5	10-03-66	74.4	2168.1	706
		11-01-66	78.9	2163.6	
		12-06-66	63.4	2179.1	
		1-03-67	53.0	2189.5	
		2-01-67	47.8	2194.7	
		3-01-67	58.4	2184.1	
		5-01-67	43.4	2199.1	
		6-01-67	44.4	2198.1	
		6-20-67	45.5	2197.0	
		8-01-67	64.8	2177.7	
		9-05-67	67.2	2175.3	
01N/05W-06K02S	2153.0	10-03-66	82.2	2070.8	706
		11-01-66	84.2	2068.8	
		12-06-66	82.2	2070.8	
		1-04-67	47.6	2105.4	
		2-01-67	40.6	2112.4	
		3-01-67	56.8	2096.2	
		5-01-67	36.0	2117.0	
		6-02-67	41.1	2111.9	
		6-30-67	42.9	2110.1	
		8-01-67	68.3	2084.7	
		9-05-67	75.2	2077.8	
01N/05W-07H01S	2065.5	10-03-66	107.3(1)	1958.2	706
		11-01-66	114.3(1)	1951.2	
		12-05-66	109.7	1955.8	
		1-03-67	70.4	1995.1	
		2-01-67	70.4	1995.1	
		3-01-67	70.4	1995.1	
		5-01-67	63.3	2002.2	
		6-01-67	65.6	1999.9	
		6-30-67	68.0	1997.5	
		8-01-67	91.2	1974.3	
		9-05-67	98.1(1)	1967.4	
01N/05W-16K01S	1720.0	10-03-66	314.6(1)	1405.4	706
		11-01-66	319.2(1)	1400.8	
		12-01-66	273.0	1447.0	
		1-03-67	268.4	1451.6	
		2-01-67	254.5	1465.5	
		3-01-67	240.6	1479.4	
		4-09-67	254.5	1465.5	
		5-01-67	215.2	1504.8	
		6-01-67	187.5	1532.5	
		6-30-67	225.6(1)	1494.4	
		8-01-67	219.9(1)	1500.1	
		9-01-67	243.0(1)	1477.0	
01N/05W-22C02S	1591.5	10-03-66	319.4(1)	1272.1	706
		11-01-66	333.3(1)	1258.2	
		12-05-66	324.0(1)	1267.5	
		1-03-67	307.9(1)	1283.6	
		2-01-67	305.5(1)	1286.0	
		3-01-67	261.6	1329.9	
		5-01-67	252.4	1339.1	
		6-01-67	250.1	1341.4	
		6-30-67	259.7(1)	1331.8	
		8-01-67	229.3(1)	1362.2	
		9-01-67	227.0(1)	1364.5	

See page 117 for key to terms & abbreviations

TABLE C-I

GROUND WATER LEVELS AT WELLS

STATE WELL NUMBER	GROUND SURFACE ELEVATION IN FEET	DATE	GROUND SURFACE TO WATER SURFACE IN FEET	WATER SURFACE ELEVATION IN FEET	AGENCY SUPPLYING DATA
SANTA ANA RIVER HYDRO UNIT					Y-01.00
COLTON-RIALTO HYDRO SUBUNIT					Y-01.00
LOWER LYTLE HYDRO SUBAREA					Y-01.02
01N/05W-22F01S	1596.5	11-01-66	242.8(1)	1353.7	706
		12-05-66	229.9(1)	1366.6	
		1-04-67	224.3	1372.2	
		2-06-67	201.2	1395.3	
		3-01-67	194.3	1402.2	
		4-03-67	203.6(1)	1392.9	
		5-02-67	178.1	1418.4	
		6-01-67	175.8	1420.7	
		6-30-67	205.8(1)	1390.7	
		8-01-67	175.8(1)	1420.7	
		9-01-67	180.5(1)	1416.0	
01N/05W-22F02S	1583.0	10-03-66	279.8	1303.2	706
		11-01-66	338.6(1)	1244.4	
		12-05-66	331.6(1)	1251.4	
		1-03-67	338.6(1)	1244.4	
		2-01-67	308.5(1)	1274.5	
		3-01-67	276.2	1306.8	
		5-01-67	248.5	1334.5	
		6-01-67	246.2	1336.8	
		6-30-67	266.9(1)	1316.1	
		8-01-67	236.9(1)	1346.1	
		9-01-67	232.3(1)	1350.7	
01N/05W-23P04S	1457.0	10-00-66	278.0(1)	1179.0	124
		11-01-66	282.0(1)	1175.0	
		12-01-66	194.0	1263.0	
		1-00-67	190.0	1267.0	
		2-01-67	174.0	1283.0	
		3-01-67	164.0	1293.0	
		4-00-67	151.0	1306.0	
		5-00-67	150.0	1307.0	
		6-00-67	193.0(1)	1264.0	
		7-00-67	194.0(1)	1263.0	
		8-00-67	198.0(1)	1259.0	
		9-00-67	192.0(1)	1265.0	
UPPER COLTON-RIALTO HYRO SUBAREA					Y-01.03
01N/05W-17K01S	1854.1	10-03-66	58.4	1795.7	706
		11-01-66	57.3	1796.8	
		12-06-66	56.0	1798.1	
		1-04-67	55.1	1799.0	
		2-06-67	43.6	1810.5	
		3-01-67	47.7	1806.4	
		4-04-67	45.0	1809.1	
		5-01-67	44.9	1809.2	
		6-01-67	42.0	1812.1	
		6-30-67	42.6	1811.5	
		8-01-67	47.5	1806.6	
		9-05-67	49.4	1804.7	
01N/05W-18E02S	1895.0	12-14-66	136.6	1758.4	100
		3-23-67	113.0	1782.0	
01N/06W-13N01S	1675.0	12-14-66	156.0	1519.0	100
		3-23-67	151.9	1523.1	
COLTON-RIALTO HYDRO SUBAREA					Y-01.04
01S/04W-07C01S	1199.6	12-09-66	213.5	986.1	230
		12-12-66	(1)		100
		3-23-67	202.2	997.4	
		4-26-67	202.0	997.6	230
01S/04W-18B01S	1135.3	10-03-66	256.0	879.3	201
		1-03-67	254.0	881.3	
		3-01-67	254.0	881.3	
		4-01-67	253.0	882.3	
		5-02-67	253.0	882.3	
		7-03-67	254.0	881.3	
		8-01-67	254.0	881.3	
01S/04W-18E01S	1115.5	10-06-66	252.8	862.7	100
		11-03-66	258.3	857.2	
		12-02-66	243.9	871.6	
		12-15-66	260.9	854.6	
		1-12-67	244.0	871.5	
		3-09-67	240.8	874.7	
		4-14-67	240.5	875.0	
		5-05-67	239.3	876.2	
		6-14-67	239.8	875.7	
		7-13-67	240.6	874.9	
		8-02-67	241.1	874.4	
		9-14-67	241.3	874.2	
01S/04W-18F01S	1099.4	10-03-66	226.0	873.4	201
		1-03-67	224.0	875.4	
		2-01-67	223.0	876.4	
		3-01-67	224.0	875.4	
		4-01-67	223.0	876.4	
		5-02-67	222.0	877.4	
		7-03-67	224.0	875.4	
		8-01-67	224.0	875.4	

STATE WELL NUMBER	GROUND SURFACE ELEVATION IN FEET	DATE	GROUND SURFACE TO WATER SURFACE IN FEET	WATER SURFACE ELEVATION IN FEET	AGENCY SUPPLYING DATA
Y-01.00					
COLTON-RIALTO HYDRO SUBUNIT					Y-01.00
COLTON-RIALTO HYDRO SUBAREA					Y-01.04
01S/04W-18G01S	1093.5	10-03-66	226.0	867.5	201
		1-03-67	224.0	869.5	
		2-01-67	223.0	870.5	
		3-01-67	224.0	869.5	
		4-01-67	223.0	870.5	
		5-02-67	221.0	872.5	
		7-03-67	224.0	869.5	
		8-01-67	224.0	869.5	
01S/04W-18J02S	1068.0	12-09-66	202.5	865.5	718
		5-08-67	198.5	869.5	
01S/04W-20K01S	981.0	12-08-66	136.6	844.4	400
		12-09-66	132.7	848.3	718
		1-09-67	139.2	841.8	400
01S/04W-21J05S	968.0	10-08-66	39.9	928.1	713
		11-12-66	39.9	928.1	
		12-10-66	29.9	938.1	
		1-07-67	23.3	944.7	
		2-11-67	22.0	946.0	
		3-18-67	22.7	945.3	
		4-15-67	23.3	944.7	
		5-13-67	23.2	944.8	
		6-10-67	27.7	940.3	
		7-08-67	30.6	937.4	
		8-05-67	34.3	933.7	
		9-16-67	36.2	931.8	
01S/04W-21K08S	955.0	1-09-67	28.6	926.4	400
		4-28-67	26.1	928.9	
		6-01-67	26.7	928.3	
		7-26-67	32.4	922.6	
01S/04W-21K10S	959.0	10-08-66	40.8	918.2	713
		11-12-66	43.8	915.2	
		12-10-66	38.2	920.8	
		1-07-67	32.3	926.7	
		2-11-67	29.0	930.0	
		3-18-67	28.0	931.0	
		4-15-67	26.2	932.8	
		5-13-67	24.8	934.2	
		6-10-67	25.7	933.3	
		7-08-67	28.3	930.7	
		8-05-67	31.5	927.5	
		9-16-67	34.2	924.8	
01S/04W-21L01S	956.0	12-13-66	78.4	877.6	230
		4-27-67	69.6	886.4	
01S/04W-21N01S	963.3	10-22-66	97.0	866.3	717
		11-13-66	97.0	866.3	
		12-17-66	93.0	870.3	
		1-07-67	91.5	871.8	
		2-04-67	88.5	874.8	
		2-25-67	87.0	876.3	
		4-15-67	88.0	875.3	
		5-05-67	88.5	874.8	
		6-10-67	90.5	872.8	
		7-01-67	92.5	870.8	
		8-12-67	93.0	870.3	
		9-02-67	92.5	870.8	
		9-30-67	93.5	869.8	
01S/04W-21P01S	947.5	10-08-66	34.3	913.2	720
		11-00-66	33.4	914.1	
		12-09-66	29.1	918.4	
		1-05-67	29.5	918.0	
		2-14-67	26.2	921.3	
		3-24-67	27.6	919.9	
		4-07-67	25.6	921.9	
		5-05-67	24.2	923.3	
		6-08-67	24.8	922.7	
		7-11-67	26.1	921.4	
		8-03-67	27.9	919.6	
		9-05-67	31.9	915.6	
01S/04W-21Q01S	945.5	10-08-66	29.4	916.1	720
		11-00-66	29.0	916.5	
		12-09-66	26.7	918.8	
		1-05-67	29.4	916.1	
		2-14-67	27.7	917.8	
		3-24-67	29.7	915.8	
		4-07-67	27.2	918.3	
		5-05-67	25.1	920.4	
		6-08-67	25.8	919.7	
		7-11-67	25.2	920.3	
		8-03-67	26.5	919.0	
		9-05-67	29.1	916.4	
01S/04W-21R03S	965.0	12-08-66	26.1	938.9	718
		5-01-67	19.7	945.3	
01S/04W-21R04S	965.0	12-08-66	26.7	938.3	718
		5-01-67	18.8	946.2	
01S/04W-21R05S	965.0	12-08-66	29.9	935.1	718

See page 117 for key to terms & abbreviations

TABLE C-1

GROUND WATER LEVELS AT WELLS

SANTA ANA RIVER HYDRO UNIT Y-01.00

COLTON-RIALTO HYDRO SUBUNIT Y-01.00

COLTON-RIALTO HYDRO SUBAREA Y-01.04

STATE WELL NUMBER	GROUND SURFACE ELEVATION IN FEET	DATE	GROUND SURFACE TO WATER SURFACE IN FEET	WATER SURFACE ELEVATION IN FEET	AGENCY SUPPLYING DATA
01S/04W-21R05S	965.0	5-01-67	20.3	944.7	718
(CONT.)					
01S/04W-21R06S	965.0	12-08-66	29.8	935.2	718
		5-01-67	19.2	945.8	
01S/04W-21R07S	965.0	12-08-66	33.9	931.1	718
		5-01-67	22.1	942.9	
01S/04W-22N01S	983.8	6-01-67	8.7	975.1	400
		7-26-67	10.8	973.0	
01S/04W-22N04S	995.0	10-08-66	105.1	889.9	713
		11-12-66	106.8	888.2	
		12-10-66	105.9	889.1	
		1-07-67	104.2	890.8	
		2-11-67	101.0	894.0	
		3-18-67	99.2	895.8	
		4-15-67	100.3	894.7	
		5-13-67	97.7	897.3	
		6-10-67	98.7	896.3	
		7-08-67	100.6	894.4	
		8-05-67	102.1	892.9	
		9-16-67	104.2	890.8	
01S/04W-27L01S	993.0	12-08-66	89.8	903.2	718
		5-01-67	83.1	909.9	
01S/04W-27N01S	1015.0	12-08-66	114.8	900.2	718
		5-18-67	110.9	904.1	
01S/04W-28A05S	960.0	12-07-66	62.3	897.7	718
		5-01-67	49.8	910.2	
01S/04W-28E01S	936.0	10-08-66	37.7	898.3	713
		11-12-66	36.6	899.4	
		12-10-66	22.8	913.2	718
		12-10-66	22.1	913.9	713
		1-07-67	32.8	903.2	
		1-13-67	33.7	902.3	718
		2-11-67	31.2	904.8	713
		3-18-67	29.5	906.5	
		4-15-67	26.3	909.7	
		5-02-67	24.3	911.7	718
		5-13-67	26.8	909.2	
		5-13-67	26.1	909.9	713
		6-10-67	29.9	906.1	
		7-08-67	31.7	904.3	
		8-05-67	35.0	901.0	
		9-16-67	33.2	902.8	
01S/04W-28G01S	954.0	11-12-66	61.0	893.0	713
		12-07-66	59.0	895.0	718
		12-10-66	59.0	895.0	713
		1-07-67	60.3	893.7	
		3-18-67	52.0	902.0	
		5-01-67	49.4	904.6	718
		5-13-67	49.8	904.2	713
		7-08-67	(1)		
		9-16-67	(1)		
01S/04W-28K01S	944.5	10-10-66	60.4	884.1	783
		12-06-66	59.8	884.7	
		12-07-66	60.6(2)	883.9	718
		1-10-67	52.6	891.9	783
		2-07-67	53.4	891.1	
		3-08-67	52.7	891.8	
		4-11-67	51.6	892.9	
		5-01-67	51.5	893.0	718
		5-08-67	50.5	894.0	783
		6-06-67	50.8	893.7	
		7-11-67	53.0	891.5	
		8-07-67	54.2	890.3	
01S/04W-28K02S	952.4	11-12-66	(1)		713
		12-07-66	63.7(2)	888.7	718
		12-10-66	56.4	896.0	713
		12-10-66	62.7	889.7	718
		12-27-66	61.3	891.1	400
		1-07-67	60.0	892.4	713
		1-17-67	58.9	893.5	400
		2-23-67	57.0	895.4	
		3-18-67	(2)		713
		3-28-67	56.7	895.7	400
		5-01-67	56.4	896.0	718
		5-13-67	49.6	902.8	713
		5-13-67	55.7	896.7	718
		5-14-67	56.7	895.7	400
		6-28-67	54.7	897.7	
		7-08-67	52.1	900.3	713
		8-03-67	56.7	895.7	400
		9-08-67	57.7	894.7	
		9-16-67	58.6	893.8	713
		9-29-67	59.4	893.0	400
01S/05W-02C01S	1343.5	5-00-67	369.0	974.5	124
01S/05W-02K01S	1287.0	10-00-66	342.0(1)	945.0	124

COLTON-RIALTO HYDRO SUBUNIT Y-01.00

COLTON-RIALTO HYDRO SUBAREA Y-01.04

STATE WELL NUMBER	GROUND SURFACE ELEVATION IN FEET	DATE	GROUND SURFACE TO WATER SURFACE IN FEET	WATER SURFACE ELEVATION IN FEET	AGENCY SUPPLYING DATA
01S/05W-02K01S	1287.0	11-01-66	322.0	965.0	124
(CONT.)		12-01-66	321.0	966.0	
		1-00-67	320.0	967.0	
		2-01-67	320.0	967.0	
		3-01-67	320.0	967.0	
		4-00-67	319.0	968.0	
		5-00-67	319.0	968.0	
		6-00-67	342.0(1)	945.0	
		7-00-67	343.0(1)	944.0	
		8-00-67	344.0(1)	943.0	
		9-00-67	346.0(1)	941.0	
01S/05W-03J01S	1300.0	12-12-66	(6)		100
01S/05W-04D02S	1392.0	1-04-67	373.0(5)	1019.0	706
		2-01-67	373.0(5)	1019.0	
		3-01-67	371.0(5)	1021.0	
		4-01-67	379.0(5)	1013.0	
		5-02-67	381.0(5)	1011.0	
		6-01-67	366.0(5)	1026.0	
		7-03-67	385.0(5)	1007.0	
		8-01-67	396.0(5)	996.0	
		9-01-67	398.0(5)	994.0	
01S/05W-05A02S	1407.0	10-04-66	359.7	1047.3	706
		11-01-66	359.7	1047.3	
		12-05-66	357.5	1049.5	
		1-04-67	355.1	1051.9	
		2-01-67	348.1	1058.9	
		3-01-67	343.5	1063.5	
		4-01-67	341.3	1065.7	
		5-01-67	352.9	1054.1	
		6-01-67	343.6	1063.4	
		7-03-67	338.9	1068.1	
		8-01-67	359.8	1047.2	
		9-01-67	359.8	1047.2	
01S/05W-05A03S	1406.0	10-09-66	381.0(1)	1025.0	706
		11-01-66	364.9	1041.1	
		12-05-66	355.7	1050.3	
		1-04-67	351.0	1055.0	
		2-01-67	346.3	1059.7	
		3-01-67	339.0	1067.0	
		4-01-67	337.2	1068.8	
		5-01-67	376.4	1029.6	
		6-01-67	371.0	1035.0	
		7-03-67	341.7	1064.3	
		8-01-67	353.3(1)	1052.7	
		9-01-67	390.3(1)	1015.7	
01S/05W-12L01S	1180.0	10-00-66	284.8(1)	895.2	124
		11-01-66	263.8	916.2	
		12-01-66	284.8(1)	895.2	
		1-00-67	261.8	918.2	
		2-01-67	284.8(1)	895.2	
		3-01-67	264.8	915.2	
		4-00-67	282.8(1)	897.2	
		5-00-67	263.8	916.2	
		6-00-67	284.8(1)	895.2	
		7-00-67	264.8	915.2	
		8-00-67	290.8(1)	889.2	
		9-00-67	256.8	923.2	
01S/05W-12N01S	1173.0	10-00-66	266.3(1)	906.7	124
		11-01-66	252.3	920.7	
		12-01-66	251.3	921.7	
		1-00-67	250.3	922.7	
		2-01-67	250.3	922.7	
		3-01-67	250.3	922.7	
		4-00-67	249.3	923.7	
		5-00-67	247.3	925.7	
		6-00-67	265.3(1)	907.7	
		7-00-67	269.3(1)	903.7	
		8-00-67	271.3(1)	901.7	
		9-00-67	271.3(1)	901.7	
01N/05W-28J01S	1514.2	10-00-66	444.0	1070.2	124
		11-01-66	444.0	1070.2	
		12-01-66	444.0	1070.2	
		1-00-67	444.0	1070.2	
		2-01-67	446.0	1068.2	
		3-01-67	444.0	1070.2	
		4-00-67	444.0	1070.2	
		5-00-67	444.0	1070.2	
		6-00-67	444.0	1070.2	
		7-00-67	444.0	1070.2	
		8-00-67	444.0	1070.2	
		9-00-67	445.0	1069.2	
01N/05W-29A01S	1627.0	10-06-66	483.4	1143.6	100
		11-03-66	482.0	1145.0	
		12-02-66	481.7	1145.3	
		1-12-67	484.3	1142.7	
		3-09-67	487.2	1139.8	
		4-14-67	487.9	1139.1	
		5-09-67	488.9	1138.1	
		6-14-67	489.6	1137.4	
		7-13-67	486.0	1141.0	

See page 117 for key to terms & abbreviations

TABLE C-I

GROUND WATER LEVELS AT WELLS

STATE WELL NUMBER	GROUND SURFACE ELEVATION IN FEET	DATE	GROUND SURFACE TO WATER SURFACE IN FEET	WATER SURFACE ELEVATION IN FEET	AGENCY SUPPLYING DATA
SANTA ANA RIVER HYDRO UNIT					
COLTON-RIALTO HYDRO SUBUNIT					Y-01.D0
COLTON-RIALTO HYDRO SUBAREA					Y-01.D4
01N/05W-29A01S (CONT.)	1627.0	8-02-67	484.2	1142.8	100
		9-13-67	484.6	1142.4	
RECHE HYDRO SUBAREA					Y-01.D5
02S/03W-18D02S	1660.0	11-18-66	48.2	1611.8	103
		11-18-66	48.2	1611.8	
		3-30-67	(7)		
02S/03W-18K01S	1900.0	11-18-66	79.1	1820.9	103
		11-18-66	79.1	1820.9	
		3-30-67	76.0	1824.0	
		5-16-67	77.7	1822.3	
02S/03W-20D01S	2000.0	11-18-66	50.8	1949.2	103
		11-18-66	50.8	1949.2	
		3-30-67	45.9	1954.1	
02S/04W-12P02S	1502.0	11-18-66	(1)		103
		3-30-67	64.9	1437.1	

STATE WELL NUMBER	GROUND SURFACE ELEVATION IN FEET	DATE	GROUND SURFACE TO WATER SURFACE IN FEET	WATER SURFACE ELEVATION IN FEET	AGENCY SUPPLYING DATA
Y-01.00					
UPPER SANTA ANA RIVER HYDRO SUBUNIT					Y-01.E0
BUNKER HILL HYDRO SUBAREA					Y-01.E2
01S/03W-01H01S	1541.3	12-20-66	329.4	1211.9	400
		5-01-67	260.6	1280.7	
		6-02-67	245.0	1296.3	
		7-10-67	236.1	1305.2	
		8-21-67	234.5	1306.8	
01S/03W-02J01S	1397.0	12-08-66	(1)		400
		1-09-67	(1)		
		4-21-67	205.6	1191.4	
		6-05-67	184.9	1212.1	
		7-28-67	192.6	1204.4	
01S/03W-02P02S	1345.3	12-08-66	260.2	1085.1	400
		1-09-67	258.5	1086.8	
		5-01-67	233.0	1112.3	
		6-05-67	226.3	1119.0	
		7-28-67	225.0	1120.3	
01S/03W-03D03S	1284.0	10-24-66	283.9	1000.1	104
		11-29-66	285.3	998.7	
		12-13-66	284.9	999.1	
		1-31-67	284.0	1000.0	
		2-28-67	283.6	1000.4	
		3-31-67	283.9	1000.1	
		5-05-67	279.0	1005.0	
		5-29-67	278.6	1005.4	
		6-30-67	282.9	1001.1	
		7-31-67	280.0	1004.0	
		8-25-67	279.6	1004.4	
		9-29-67	279.9	1004.1	
01S/03W-03F01S	1271.9	12-08-66	255.1	1016.8	400
		1-09-67	254.1	1017.8	
		5-01-67	248.8	1023.1	
		6-02-67	246.0	1025.9	
		7-27-67	221.1	1050.8	
01S/03W-03N07S	1241.0	10-24-66	260.0	981.0	104
		11-29-66	257.3	983.7	
		12-13-66	257.0	984.0	
		1-31-67	255.5	985.5	
		2-24-67	254.9	986.1	
		3-31-67	255.0	986.0	
		5-05-67	250.1	990.9	
		5-29-67	250.0	991.0	
		6-30-67	255.1	985.9	
		7-31-67	249.2	991.8	
		8-25-67	248.5	992.5	
		9-29-67	248.8	992.2	
01S/03W-03R01S	1302.0	4-21-67	262.3	1039.7	400
01S/03W-04B02S	1296.0	10-24-66	301.6(1)	994.4	104
		11-29-66	288.7	1007.3	
		12-13-66	296.4(1)	999.6	
		1-25-67	286.7	1009.3	
		2-28-67	286.0	1010.0	
		3-31-67	286.3	1009.7	
		5-05-67	282.0	1014.0	
		5-29-67	281.6	1014.4	
		6-30-67	285.9	1010.1	
		7-31-67	280.5	1015.5	
		8-25-67	280.0	1016.0	
		9-27-67	281.0	1015.0	
01S/03W-04J01S	1242.0	12-08-66	244.2	997.8	400
		1-09-67	244.9	997.1	
		4-21-67	175.9	1066.1	
		5-01-67	231.9	1010.1	
		6-02-67	213.1	1028.9	
		7-27-67	200.5	1041.5	
01S/03W-04N01S	1194.0	10-24-66	210.4	983.6	104
		11-29-66	210.1	983.9	
		12-22-66	196.4	997.6	
		1-05-67	196.4	997.6	
		2-16-67	195.0	999.0	
		3-02-67	192.8	1001.2	
		5-05-67	189.1	1004.9	
		5-29-67	189.1	1004.9	
		6-30-67	194.0	1000.0	
		7-31-67	189.2	1004.8	
		8-25-67	189.0	1005.0	
		9-29-67	189.5	1004.5	
01S/03W-06H03S	1148.6	10-24-66	201.2(2)	947.4	104
		11-29-66	198.7(2)	949.9	
		12-12-66	198.5(2)	950.1	
		1-24-67	195.5(2)	953.1	
		2-24-67	193.9(2)	954.7	
		3-28-67	194.0(2)	954.6	
		4-24-67	194.1(2)	954.5	
		5-29-67	190.1(2)	958.5	
		6-30-67	195.0(2)	953.6	
		7-31-67	199.1(2)	949.5	
		8-25-67	198.0(2)	950.6	
		9-26-67	197.3(2)	951.3	

See page 117 for key to terms & abbreviations

TABLE C-I

GROUND WATER LEVELS AT WELLS

SANTA ANA RIVER HYDRO UNIT — Y-01.00

UPPER SANTA ANA RIVER HYDRO SUBUNIT — Y-01.E0

BUNKER HILL HYDRO SUBAREA — Y-01.E2

STATE WELL NUMBER	GROUND SURFACE ELEVATION IN FEET	DATE	GROUND SURFACE TO WATER SURFACE IN FEET	WATER SURFACE ELEVATION IN FEET	AGENCY SUPPLYING DATA
01S/03W-06H04S	1148.6	10-24-66	209.4(1)	939.2	104
		11-29-66	206.3(1)	942.3	
		12-13-66	206.2(1)	942.4	
		1-24-67	205.6(1)	943.0	
		2-24-67	204.0(1)	944.6	
		3-28-67	204.5(1)	944.1	
		4-24-67	204.1(1)	944.5	
		5-29-67	196.0(1)	952.6	
		6-30-67	204.1(1)	944.5	
		7-31-67	206.5(1)	942.1	
		8-25-67	204.3(1)	944.3	
		9-26-67	204.1(1)	944.5	
01S/03W-06K01S	1132.0	10-24-66	181.2	950.8	104
		11-29-66	178.4	953.6	
		12-13-66	178.2	953.8	
		1-25-67	176.6	955.4	
		2-28-67	176.5	955.5	
		3-28-67	176.5	955.5	
		4-26-67	174.0	958.0	
		5-29-67	174.0	958.0	
		6-30-67	177.3	954.7	
		7-31-67	178.0	954.0	
		8-25-67	175.2	956.8	
		9-26-67	176.0	956.0	
01S/03W-09D01S	1197.0	10-24-66	236.5(1)	960.5	104
		11-29-66	236.0(1)	961.0	
		12-13-66	236.2(1)	960.8	
		1-31-67	236.0(1)	961.0	
		2-24-67	234.9(1)	962.1	
		3-31-67	235.0(1)	962.0	
		5-05-67	232.0(1)	965.0	
		5-29-67	231.7(1)	965.3	
		6-30-67	235.9(1)	961.1	
		7-31-67	231.3(1)	965.7	
		8-25-67	230.0(1)	967.0	
		9-29-67	230.0	967.0	
01S/03W-09E02S	1190.0	12-08-66	(1)		400
		1-09-67	(1)		
		5-01-67	217.9	972.1	
		6-02-67	207.3	982.7	
		7-27-67	199.4	990.6	
01S/03W-10D01S	1255.0	10-24-66	300.2(1)	954.8	104
		11-29-66	257.8	997.2	
		12-08-66	(1)		400
		12-09-66	300.2(1)	954.8	104
		1-09-67	257.2	997.8	400
		1-31-67	256.6	998.4	104
		2-24-67	253.9	1001.1	
		3-31-67	250.7	1004.3	
		5-01-67	248.3(1)	1006.7	400
		5-05-67	247.1	1007.9	104
		5-29-67	251.8(1)	1003.2	
		6-05-67	241.0	1014.0	400
		6-30-67	255.0(1)	1000.0	104
		7-27-67	245.6(1)	1009.4	400
		7-31-67	249.0(1)	1006.0	104
		8-25-67	253.0(1)	1002.0	
		9-29-67	253.2(1)	1001.8	
01S/03W-14R01S	1480.0	1-23-67	345.3	1134.7	400
		1-23-67	367.1(1)	1112.9	
		4-26-67	452.9(1)	1027.1	
		6-05-67	453.9(1)	1026.1	
		7-28-67	455.9(1)	1024.1	
01S/03W-15A01S	1315.0	5-02-67	188.6	1126.4	400
01S/03W-15F01S	1280.0	12-12-66	216.9	1063.1	400
		1-10-67	214.8	1065.2	
		4-21-67	192.7	1087.3	
		5-02-67	182.3	1097.7	
		6-05-67	175.0	1105.0	
		7-27-67	180.3	1099.7	
01S/03W-15M03S	1334.6	1-19-67	278.8(1)	1055.8	400
		1-20-67	252.6	1082.0	
		5-02-67	250.6	1084.0	
		6-05-67	267.5(1)	1067.1	
		7-27-67	269.9(1)	1064.7	
01S/03W-16F01S	1257.0	6-02-67	224.8	1032.2	400
		7-27-67	219.8	1037.2	
01S/03W-16J01S	1302.9	12-12-66	(1)		400
		1-10-67	244.0	1058.9	
		5-02-67	252.5(1)	1050.4	
		6-05-67	246.1(1)	1056.8	
		7-27-67	247.4(1)	1055.5	
01S/03W-17C03S	1175.9	10-17-66	202.5	973.4	847
		10-24-66	202.8	973.1	
		10-31-66	203.2	972.7	
		11-07-66	202.9	973.0	

UPPER SANTA ANA RIVER HYDRO SUBUNIT — Y-01.E0

BUNKER HILL HYDRO SUBAREA — Y-01.E2

STATE WELL NUMBER	GROUND SURFACE ELEVATION IN FEET	DATE	GROUND SURFACE TO WATER SURFACE IN FEET	WATER SURFACE ELEVATION IN FEET	AGENCY SUPPLYING DATA
01S/03W-17C03S (CONT.)	1175.9	11-14-66	203.0	972.9	847
		11-21-66	202.6	973.3	
		11-28-66	203.6	972.3	
		12-05-66	203.1	972.8	
		12-12-66	203.5	972.4	
		12-13-66	203.5	972.4	
		12-19-66	203.5	972.4	
		12-26-66	202.0	973.9	
		1-02-67	200.4	975.5	
		1-09-67	199.1	976.8	
		1-16-67	198.5	977.4	
		1-23-67	197.8	978.1	
		1-30-67	196.3	979.6	
		2-06-67	196.5	979.4	
		2-13-67	195.0	980.9	
		2-20-67	194.5	981.4	
		2-27-67	194.4	981.5	
		3-06-67	194.3	981.6	
		3-13-67	193.5	982.4	
		3-20-67	194.2	981.7	
		3-27-67	194.8	981.1	
		4-03-67	194.6	981.3	
		4-10-67	195.6	980.3	
		4-17-67	194.3	981.6	
		4-24-67	194.9	981.0	
		5-01-67	195.2	980.7	
		5-06-67	194.1	981.8	
		5-08-67	194.0	981.9	
		5-15-67	193.6	982.3	
		5-22-67	193.7	982.2	
		5-29-67	192.6	983.3	
		6-05-67	191.6	984.3	
		6-12-67	189.2	986.7	
		6-19-67	185.3	990.6	
		6-26-67	183.9	992.0	
		7-03-67	177.5	998.4	
		7-10-67	175.6	1000.3	
		7-17-67	175.5	1000.4	
		7-24-67	180.1	995.8	
		7-31-67	175.8	1000.1	
		8-07-67	176.9	999.0	
		8-14-67	179.2	996.7	
		8-21-67	179.6	996.3	
		8-28-67	181.8	994.1	
		9-04-67	182.9	993.0	
		9-11-67	183.9	992.0	
		9-18-67	184.9	991.0	
01S/03W-17H03S	1205.2	12-12-66	236.0	969.2	400
		1-10-67	235.4	969.8	
		5-01-67	217.2	988.0	
		6-02-67	215.7	989.5	
		7-27-67	210.5	994.7	
01S/03W-17L01S	1188.8	12-12-66	(1)		400
		1-10-67	224.1	964.7	
		5-01-67	211.0	977.8	
		6-01-67	222.3(1)	966.5	
		7-26-67	222.1(1)	966.7	
01S/03W-17R01S	1216.0	6-02-67	193.2(1)	1022.8	400
		7-27-67	207.3(1)	1008.7	
01S/03W-18L01S	1126.0	6-01-67	190.2(1)	935.8	400
		7-26-67	189.6(1)	936.4	
01S/03W-20F01S	1192.0	12-12-66	(1)		400
		4-28-67	162.6	1029.4	
		6-01-67	162.5	1029.5	
		7-26-67	169.7	1022.3	
01S/03W-20P01S	1195.0	12-12-66	(7)		400
		4-28-67	214.6	980.4	
		6-01-67	228.3	966.7	
		7-26-67	237.2	957.8	
01S/03W-21E02S	1240.0	12-12-66	222.3	1017.7	400
		1-10-67	210.0	1030.0	
		6-02-67	204.4(1)	1035.6	
		7-27-67	205.8	1034.2	
01S/03W-21H01S	1317.8	11-25-66	274.7	1043.1	203
		12-12-66	272.7	1045.1	
		12-12-66	(7)		400
		1-10-67	(7)		
		1-30-67	261.7	1056.1	203
		2-27-67	256.7	1061.1	
		3-28-67	253.7	1064.1	
		4-24-67	250.7	1067.1	
		5-02-67	254.0	1063.8	400
		5-29-67	245.7	1072.1	203
		6-02-67	251.2	1066.6	400
		6-29-67	265.7(1)	1052.1	203
		7-27-67	258.3	1059.5	400
		7-28-67	269.7(1)	1048.1	203
		8-29-67	263.7	1054.1	
		9-28-67	269.7	1048.1	

See page 117 for key to terms & abbreviations

TABLE C-I

GROUND WATER LEVELS AT WELLS

SANTA ANA RIVER HYDRO UNIT — Y-01.00

UPPER SANTA ANA RIVER HYDRO SUBUNIT — Y-01.E0

BUNKER HILL HYDRO SUBAREA — Y-01.E2

STATE WELL NUMBER	GROUND SURFACE ELEVATION IN FEET	DATE	GROUND SURFACE TO WATER SURFACE IN FEET	WATER SURFACE ELEVATION IN FEET	AGENCY SUPPLYING DATA
01S/03W-21H06S	1320.0	11-25-66	275.0	1045.0	203
		12-12-66	273.0	1047.0	
		1-30-67	262.0	1058.0	
		2-27-67	257.0	1063.0	
		3-28-67	254.0	1066.0	
		4-24-67	251.0	1069.0	
		5-29-67	246.0	1074.0	
		6-30-67	248.0	1072.0	
		7-28-67	252.0	1068.0	
		8-29-67	266.0(1)	1054.0	
		9-28-67	266.0(1)	1054.0	
01S/03W-21H07S	1319.0	10-28-66	304.0(1)	1015.0	203
		11-25-66	275.0	1044.0	
		12-12-66	273.0	1046.0	
		1-30-67	260.0	1059.0	
		2-27-67	257.0	1062.0	
		3-28-67	254.0	1065.0	
		4-24-67	251.0	1068.0	
		5-29-67	246.0	1073.0	
		6-29-67	248.0	1071.0	
		7-28-67	270.0(1)	1049.0	
		8-29-67	263.0(1)	1056.0	
		9-28-67	264.0(1)	1055.0	
01S/03W-22A02S	1390.0	10-28-66	315.0	1075.0	203
		11-25-66	314.0	1076.0	
		12-12-66	324.0(1)	1066.0	
		1-30-67	300.0	1090.0	
		2-27-67	307.0	1083.0	
		3-28-67	271.0	1119.0	
		4-24-67	283.0	1107.0	
		5-29-67	280.0	1110.0	
		6-30-67	284.0(1)	1106.0	
		7-28-67	286.0(1)	1104.0	
		8-29-67	285.0(1)	1105.0	
		9-26-67	285.0(1)	1105.0	
01S/03W-23A03S	1475.0	4-21-67	317.9	1157.1	400
		4-26-67	314.4	1160.6	
		6-05-67	309.3	1165.7	
		7-28-67	306.2	1168.8	
01S/03W-28E02S	1249.0	12-13-66	(1)		400
		1-11-67	217.0	1032.0	
		5-02-67	200.9	1048.1	
		6-02-67	216.6(1)	1032.4	
		7-26-67	217.8(1)	1031.2	
01S/03W-28E03S	1250.8	12-13-66	148.1	1102.7	400
		1-11-67	147.1	1103.7	
		6-02-67	148.8	1102.0	
		7-26-67	148.8	1102.0	
01S/03W-28H01S	1308.0	10-31-66	292.0(1)	1016.0	203
		11-25-66	250.0	1058.0	
		12-13-66	248.0	1060.0	
		1-30-67	248.0	1060.0	
		2-27-67	240.0	1068.0	
		3-28-67	275.0(1)	1033.0	
		4-24-67	240.0	1068.0	
		5-31-67	280.0(1)	1028.0	
		6-30-67	240.0	1068.0	
		7-31-67	274.0(1)	1034.0	
		8-29-67	273.0(1)	1035.0	
		9-28-67	268.0(1)	1040.0	
01S/03W-28K01S	1290.0	10-31-66	249.0	1041.0	203
		11-25-66	238.0	1052.0	
		12-12-66	235.0	1055.0	
		1-30-67	233.0	1057.0	
		2-27-67	229.0	1061.0	
		3-28-67	260.0(1)	1030.0	
		4-24-67	227.0	1063.0	
		5-27-67	246.0(1)	1044.0	
		6-30-67	255.0(1)	1035.0	
		7-31-67	259.0(1)	1031.0	
		8-28-67	256.0(1)	1034.0	
		9-26-67	240.0	1050.0	
01S/03W-29G01S	1197.4	12-13-66	101.0	1096.4	400
		1-11-67	100.6	1096.8	
		4-28-67	99.2	1098.2	
		6-01-67	99.2	1098.2	
		7-26-67	99.4	1098.0	
01S/03W-29L01S	1183.4	12-13-66	DRY		400
		1-11-67	DRY		
		4-28-67	52.0	1131.4	
		6-01-67	51.8	1131.6	
		7-26-67	52.3	1131.1	
01S/03W-30D04S	1136.0	12-13-66	120.3(2)	1015.7	400
		1-11-67	118.2	1017.8	
		4-28-67	118.8(2)	1017.2	
		6-01-67	118.8	1017.2	
		7-26-67	118.9	1017.1	

UPPER SANTA ANA RIVER HYDRO SUBUNIT — Y-01.E0

BUNKER HILL HYDRO SUBAREA — Y-01.E2

STATE WELL NUMBER	GROUND SURFACE ELEVATION IN FEET	DATE	GROUND SURFACE TO WATER SURFACE IN FEET	WATER SURFACE ELEVATION IN FEET	AGENCY SUPPLYING DATA
01S/03W-31A06S	1227.0	12-13-66	247.3	979.7	400
		1-11-67	(1)		
01S/03W-32D01S	1206.2	12-13-66	225.8	980.4	400
		1-11-67	224.7	981.5	
		4-28-67	211.9	994.3	
		6-01-67	213.1	993.1	
01S/03W-32G03S	1240.2	12-13-66	(1)		400
		4-28-67	171.3	1068.9	
		6-01-67	248.6(1)	991.6	
01S/04W-01A06S	1096.2	10-05-66	119.7	976.5	720
		11-03-66	119.8	976.4	
		12-02-66	120.1	976.1	
		12-11-66	118.8	977.4	
		1-06-67	120.5	975.7	
		2-10-67	121.5	974.7	
		3-15-67	126.3	969.9	
		4-06-67	132.2	964.0	
		4-27-67	127.9	968.3	
		6-08-67	129.7	966.5	
		7-09-67	127.1	969.1	
		8-04-67	123.5	972.7	
		9-07-67	134.7	961.5	
01S/04W-01B04S	1096.8	10-25-66	151.8	945.0	104
		11-30-66	152.0	944.8	
		12-09-66	152.0	944.8	
		1-25-67	150.2	946.6	
		2-24-67	149.5	947.3	
		3-28-67	150.0	946.8	
		4-24-67	150.0	946.8	
		5-29-67	148.5	948.3	
		6-30-67	152.1	944.7	
		7-31-67	155.3	941.5	
		8-25-67	152.9	943.9	
		9-26-67	153.8	943.0	
01S/04W-01E01S	1068.0	10-14-66	129.0	939.0	204
		11-18-66	127.0	941.0	
		12-30-66	120.0	948.0	
		1-06-67	116.0	952.0	
		1-27-67	114.0	954.0	
		4-07-67	116.0	952.0	
01S/04W-01E02S	1070.0	10-25-66	0173.1(1)	0896.9	104
		11-29-66	0177.5(1)	0892.5	
		12-13-66	0177.2(1)	0892.8	
		1-24-67	0176.5(1)	0893.5	
		2-24-67	0175.9(1)	0894.1	
		3-28-67	0176.0(1)	0894.0	
		4-24-67	0175.0(1)	0895.0	
		5-29-67	0174.5(1)	0895.5	
		6-30-67	0178.1(1)	0891.9	
		7-31-67	0182.0(1)	0888.0	
		8-25-67	0179.9(1)	0890.1	
		9-28-67	0179.7(1)	0890.3	
01S/04W-01H07S	1100.0	10-25-66	158.5	941.5	104
		11-29-66	154.3	945.7	
		12-13-66	154.0	946.0	
		1-24-67	152.3	947.7	
		2-29-67	152.0	948.0	
		3-28-67	152.1	947.9	
		4-24-67	150.5	949.5	
		5-29-67	150.2	949.8	
		6-30-67	154.0	946.0	
		7-31-67	156.3	943.7	
		8-25-67	155.0	945.0	
		9-27-67	155.5	944.5	
01S/04W-01K04S	1092.0	10-25-66	145.9	946.1	104
		11-29-66	142.1	949.9	
		12-12-66	141.7	950.3	
		1-24-67	140.1	951.9	
		2-24-67	139.6	952.4	
		3-28-67	139.8	952.2	
		4-24-67	138.9	953.1	
		5-29-67	138.8	953.2	
		6-30-67	143.3	948.7	
		7-31-67	146.8	945.2	
		8-25-67	143.3	948.7	
		9-26-67	143.5	948.5	
01S/04W-01Q01S	1091.0	10-20-66	154.8	936.2	051
		11-18-66	153.8	937.2	
		12-12-66	149.7	941.3	
		5-19-67	150.1	940.9	
01S/04W-02A03S	1072.0	12-30-66	146.0	926.0	204
		1-27-67	132.0	940.0	
		3-10-67	143.0	929.0	
		4-07-67	142.0	930.0	
		4-21-67	137.0	935.0	
01S/04W-02A05S	1087.0	10-25-66	139.8(1)	947.2	104
		11-30-66	140.2(1)	946.8	

See page 117 for key to terms & abbreviations

TABLE C-I

GROUND WATER LEVELS AT WELLS

SANTA ANA RIVER HYDRO UNIT Y-01.00

UPPER SANTA ANA RIVER HYDRO SUBUNIT Y-01.E0

BUNKER HILL HYDRO SUBAREA Y-01.E2

STATE WELL NUMBER	GROUND SURFACE ELEVATION IN FEET	DATE	GROUND SURFACE TO WATER SURFACE IN FEET	WATER SURFACE ELEVATION IN FEET	AGENCY SUPPLYING DATA
01S/04W-02A05S (CONT.)	1087.0	12-12-66	140.0(1)	947.0	104
		1-25-67	138.3(1)	948.7	
		2-28-67	138.0(1)	949.0	
		3-31-67	137.8(1)	949.2	
		4-24-67	133.9(1)	953.1	
		5-29-67	133.5(1)	953.5	
		6-30-67	138.3(1)	948.7	
		7-31-67	135.0(1)	952.0	
		8-25-67	133.5(1)	953.5	
		9-27-67	133.7(1)	953.3	
01S/04W-02K01S	1056.3	10-20-66	162.3	894.0	230
		12-08-66	141.1	915.2	
		2-15-67	132.6	923.7	
01S/04W-02L02S	1050.0	10-07-66	143.6	906.4	204
		11-04-66	144.0	906.0	
		12-02-66	137.0	913.0	
		1-06-67	110.0	940.0	
		2-03-67	105.0	945.0	
		3-03-67	129.0	921.0	
		4-07-67	121.0	929.0	
		5-05-67	118.0	932.0	
		6-02-67	128.0	922.0	
		7-07-67	140.0	910.0	
		8-04-67	143.0	907.0	
		9-08-67	143.0	907.0	
01S/04W-02L07S	1048.0	1-06-67	0102.0	0946.0	204
		1-27-67	0112.0	0936.0	
		2-03-67	0109.0	0939.0	
		4-14-67	0116.0	0932.0	
01S/04W-02N01S	1037.0	10-25-66	97.0	940.0	104
		11-29-66	91.8	945.2	
		12-13-66	92.2	944.8	
		1-24-67	89.4	947.6	
		2-24-67	88.6	948.4	
		3-28-67	89.0	948.0	
		4-24-67	88.8	948.2	
		5-31-67	88.1	948.9	
		6-29-67	90.3	946.7	
		7-31-67	90.1	946.9	
		8-25-67	88.1	948.9	
		9-26-67	88.7	948.3	
01S/04W-02N02S	1040.1	10-07-66	135.0	905.1	204
		10-25-66	136.8	903.3	104
		11-04-66	138.0	902.1	204
		11-29-66	133.0	907.1	104
		12-02-66	130.0	910.1	204
		12-13-66	135.8	904.3	104
		1-06-67	102.0	938.1	204
		1-26-67	131.5	908.6	104
		2-03-67	95.0	945.1	204
		2-24-67	131.2	908.9	104
		3-03-67	122.0	918.1	204
		3-29-67	131.3	908.8	104
		4-07-67	113.0	927.1	204
		4-24-67	129.2	910.9	104
		5-05-67	110.0	930.1	204
		5-29-67	129.2	910.9	104
		6-02-67	119.0	921.1	204
		6-30-67	133.1	907.0	104
		7-07-67	133.0	907.1	204
		7-31-67	139.0	901.1	104
		8-04-67	137.0	903.1	204
		8-25-67	137.3	902.8	104
		9-08-67	135.0	905.1	204
		9-28-67	137.7	902.4	104
01S/04W-02N13S	1040.0	10-25-66	142.5	897.5	104
		11-29-66	135.1	904.9	
		12-13-66	140.1	899.9	
		1-26-67	134.0	906.0	
		2-24-67	133.8	906.2	
		3-29-67	134.0	906.0	
		4-24-67	133.1	906.9	
		5-29-67	133.0	907.0	
		6-30-67	137.4	902.6	
		7-31-67	140.0	900.0	
		8-25-67	137.8	902.2	
		9-28-67	138.0	902.0	
01S/04W-02P02S	1037.6	10-07-66	137.6	900.0	204
		11-04-66	139.9	897.7	
		12-02-66	131.0	906.6	
		1-06-67	104.0	933.6	
		2-03-67	99.0	938.6	
		3-03-67	125.0	912.6	
		4-07-67	117.0	920.6	
		5-05-67	113.0	924.6	
		6-02-67	122.0	915.6	
		7-07-67	136.0	901.6	
		8-04-67	140.0	897.6	
		9-08-67	138.0	899.6	
01S/04W-02P03S	1040.5	10-07-66	136.6	903.9	204
01S/04W-02P03S (CONT.)	1040.5	11-04-66	139.0	901.5	204
		12-02-66	131.0	909.5	
		1-06-67	104.0	936.5	
		2-03-67	98.0	942.5	
		3-03-67	124.0	916.5	
		4-07-67	116.0	924.5	
		5-05-67	112.0	928.5	
		6-02-67	121.0	919.5	
		7-07-67	135.0	905.5	
		8-04-67	140.0	900.5	
		9-08-67	139.0	901.5	
01S/04W-02P05S	1045.4	1-06-67	106.0	939.4	204
		1-27-67	103.0	942.4	
		2-03-67	101.0	944.4	
		3-10-67	122.0	923.4	
		4-14-67	109.0	936.4	
01S/04W-02P06S	1047.0	1-06-67	107.6	939.4	204
		1-27-67	103.6	943.4	
		2-03-67	101.6	945.4	
		4-14-67	108.6	938.4	
01S/04W-02Q03S	1052.0	1-06-67	112.1	939.9	204
		1-27-67	109.1	942.9	
		2-03-67	107.1	944.9	
		4-14-67	114.1	937.9	
01S/04W-02Q04S	1057.5	10-25-66	168.5(2)	889.0	104
		11-29-66	162.6(2)	894.9	
		12-13-66	168.5(2)	889.0	
		1-24-67	160.7(2)	896.8	
		2-24-67	160.0(2)	897.5	
		3-28-67	160.2(2)	897.3	
		4-24-67	159.3(2)	898.2	
		5-29-67	158.8(2)	898.7	
		6-30-67	162.5(2)	895.0	
		7-31-67	168.0(2)	889.5	
		8-25-67	165.5(2)	892.0	
		9-26-67	165.9(2)	891.6	
01S/04W-02Q05S	1055.5	10-25-66	162.1	893.4	104
		11-29-66	164.4	891.1	
		12-13-66	164.5	891.0	
		1-24-67	162.4	893.1	
		2-24-67	161.6	893.9	
		3-28-67	162.0	893.5	
		4-24-67	161.0	894.5	
		5-29-67	160.5	895.0	
		6-30-67	164.1	891.4	
		7-31-67	169.5	886.0	
		8-25-67	166.6	888.9	
		9-26-67	166.0	889.5	
01S/04W-02Q06S	1057.0	11-18-66	142.9	914.1	204
		1-06-67	115.9	941.1	
		1-27-67	108.9	948.1	
		2-03-67	111.9	945.1	
01S/04W-02Q08S	1055.0	10-25-66	160.6(1)	894.4	104
		11-29-66	164.3(1)	890.7	
		12-13-66	162.6(1)	892.4	
		1-24-67	163.3(1)	891.7	
		2-24-67	162.5(1)	892.5	
		3-28-67	162.7(1)	892.3	
		4-24-67	161.8(1)	893.2	
		5-29-67	161.5(1)	893.5	
		6-30-67	166.4(1)	888.6	
		7-31-67	169.5(1)	885.5	
		8-25-67	167.7(1)	887.3	
		9-26-67	168.0(1)	887.0	
01S/04W-03D01S	1096.4	12-13-66	134.1	962.3	230
01S/04W-05C03S	1176.0	12-12-66	216.8	959.2	230
		4-26-67	215.2	960.8	
01S/04W-05E05S	1160.0	1-00-67	242.0(1)	918.0	124
		2-01-67	236.0(1)	924.0	
		3-01-67	186.0	974.0	
		4-00-67	227.0(1)	933.0	
		5-00-67	226.0(1)	934.0	
		6-00-67	232.0(1)	928.0	
		10-00-66	240.0(1)	920.0	
		11-01-66	239.0(1)	921.0	
		12-01-66	238.0(1)	922.0	
		7-00-67	238.0(1)	922.0	
		8-00-67	242.0(1)	918.0	
		9-00-67	247.0(1)	913.0	
01S/04W-06H01S	1160.0	10-00-66	194.5	965.5	124
		11-01-66	196.5	963.5	
		12-01-66	194.5	965.5	
		1-00-67	195.5	964.5	
		2-01-67	194.5	965.5	
		3-01-67	191.5	968.5	
		4-00-67	191.5	968.5	
		5-00-67	192.5	967.5	

See page 117 for key to terms & abbreviations

TABLE C-1

GROUND WATER LEVELS AT WELLS

SANTA ANA RIVER HYDRO UNIT — Y-01.00

UPPER SANTA ANA RIVER HYDRO SUBUNIT — Y-01.E0

BUNKER HILL HYDRO SUBAREA — Y-01.E2

STATE WELL NUMBER	GROUND SURFACE ELEVATION IN FEET	DATE	GROUND SURFACE TO WATER SURFACE IN FEET	WATER SURFACE ELEVATION IN FEET	AGENCY SUPPLYING DATA
01S/04W-06H01S (CONT.)	1160.0	6-00-67	195.5	964.5	124
		7-00-67	195.5	964.5	
		8-00-67	194.5	965.5	
		9-00-67	199.5	960.5	
01S/04W-06J01S	1160.0	11-01-66	190.0	970.0	124
		12-01-66	189.0	971.0	
		1-00-67	187.0	973.0	
		2-01-67	187.0	973.0	
		3-01-67	192.0	968.0	
		4-00-67	195.0	965.0	
		6-00-67	188.0	972.0	
		7-00-67	188.0	972.0	
01S/04W-08A01S	1093.9	12-09-66	130.9	963.0	230
		4-26-67	129.2	964.7	
01S/04W-08C01S	1106.6	10-03-66	174.0	932.6	201
		1-03-67	158.0	948.6	
		2-01-67	161.0	945.6	
		3-01-67	162.0	944.6	
		4-01-67	158.0	948.6	
		5-02-67	158.0	948.6	
		7-03-67	168.0	938.6	
01S/04W-08F02S	1104.4	12-09-66	169.7	934.7	230
		4-26-67	159.9	944.5	
01S/04W-08F07S	1098.1	10-03-66	181.0	917.1	201
		1-03-67	162.0	936.1	
		2-01-67	167.0	931.1	
		3-01-67	167.0	931.1	
		4-01-67	160.0	938.1	
		5-02-67	170.0	928.1	
		7-03-67	170.0	928.1	
		8-01-67	193.0	905.1	
01S/04W-08F08S	1096.5	10-03-66	181.0	915.5	201
		1-03-67	160.0	936.5	
		2-01-67	167.0	929.5	
		3-01-67	167.0	929.5	
		4-01-67	180.0	916.5	
		5-02-67	170.0	926.5	
		7-03-67	170.0	926.5	
		8-01-67	193.0	903.5	
01S/04W-08F10S	1096.8	10-03-66	181.6	915.2	201
		12-09-66	172.6	924.2	230
		1-03-67	162.6	934.2	201
		2-01-67	167.6	929.2	
		3-01-67	167.6	929.2	
		4-01-67	160.6	936.2	
		4-26-67	(1)		230
		5-02-67	170.6	926.2	201
		7-03-67	170.6	926.2	
		8-01-67	193.6	903.2	
01S/04W-08Q01S	1075.8	10-03-66	165.0	910.8	201
		1-03-67	148.0	927.8	
		2-01-67	145.0	930.8	
		3-01-67	147.0	928.8	
		4-01-67	142.0	933.8	
		5-02-67	140.0	935.8	
		7-03-67	164.0	911.8	
01S/04W-08Q03S	1074.4	12-09-66	141.5	932.9	230
		4-26-67	129.6	944.8	
01S/04W-08R01S	1073.9	10-03-66	162.0	911.9	201
		1-03-67	145.0	928.9	
		2-01-67	143.0	930.9	
		3-01-67	136.0	937.9	
		4-01-67	136.0	937.9	
		5-02-67	136.0	937.9	
		7-03-67	160.0	913.9	
01S/04W-08R04S	1075.7	10-03-66	159.0	916.7	201
		2-01-67	139.0	936.7	
		3-01-67	136.0	939.7	
		4-01-67	136.0	939.7	
		5-02-67	134.0	941.7	
		7-03-67	160.0	915.7	
		8-01-67	172.0	903.7	
01S/04W-08R05S	1074.5	10-03-66	155.0	919.5	201
		1-03-67	145.0	929.5	
		2-01-67	143.0	931.5	
		3-01-67	136.0	938.5	
		4-01-67	136.0	938.5	
		5-02-67	135.0	939.5	
		7-03-67	160.0(1)	914.5	
01S/04W-09B01S	1069.5	12-12-66	106.5	963.0	230
		4-27-67	105.9	963.6	
01S/04W-09B03S	1071.6	12-12-66	(1)		230
		4-27-67	111.6	960.0	

UPPER SANTA ANA RIVER HYDRO SUBUNIT — Y-01.E0

BUNKER HILL HYDRO SUBAREA — Y-01.E2

STATE WELL NUMBER	GROUND SURFACE ELEVATION IN FEET	DATE	GROUND SURFACE TO WATER SURFACE IN FEET	WATER SURFACE ELEVATION IN FEET	AGENCY SUPPLYING DATA
01S/04W-09E02S	1075.0	10-03-66	165.0	910.0	201
		1-03-67	147.0	928.0	
		2-01-67	145.0	930.0	
		3-01-67	142.0	933.0	
		4-01-67	140.0	935.0	
		5-02-67	146.0	929.0	
		7-03-67	166.0	909.0	
01S/04W-09J01S	1029.5	10-20-66	78.0	951.5	230
		11-15-66	76.8	952.7	
		12-08-66	76.0	953.5	
		1-11-67	75.5	954.0	
		2-14-67	74.6	954.9	
		3-14-67	75.0	954.5	
		4-26-67	74.8	954.7	
		5-26-67	78.4	951.1	
		9-21-67	83.0	946.5	
01S/04W-09N06S	1060.2	12-09-66	116.3	943.9	230
		4-26-67	110.7	949.5	
01S/04W-09P01S	1052.4	10-20-66	102.2	950.2	230
		11-15-66	101.5	950.9	
		12-09-66	99.2	953.2	
		1-11-67	99.0	953.4	
		2-14-67	98.2	954.2	
		3-14-67	98.4	954.0	
		4-26-67	97.4	955.0	
		5-26-67	99.5	952.9	
		9-21-67	104.2	948.2	
01S/04W-10F07S	1022.0	1-09-67	DRY		400
		4-28-67	DRY		
01S/04W-10M02S	1012.0	12-12-66	85.1	926.9	230
		4-27-67	79.1	932.9	
01S/04W-10N06S	1001.4	10-20-66	106.9(1)	894.5	230
		11-09-66	105.7(1)	895.7	
		11-09-66	59.7	941.7	
		12-08-66	58.3	943.1	
		1-11-67	55.9	945.5	
		2-14-67	54.7	946.7	
		3-14-67	55.3	946.1	
		4-25-67	53.9	947.5	
		5-26-67	130.3(1)	871.1	
01S/04W-10N09S	1002.0	1-09-67	DRY		400
01S/04W-11D01S	1034.4	10-07-66	133.0	901.4	204
		11-04-66	138.0	896.4	
		12-02-66	130.0	904.4	
		1-06-67	96.0	938.4	
		2-03-67	90.0	944.4	
		3-03-67	122.0	912.4	
		4-07-67	109.0	925.4	
		5-05-67	113.0	921.4	
		6-02-67	120.0	914.4	
		7-07-67	134.0	900.4	
		8-04-67	135.0	899.4	
		9-08-67	134.0	900.4	
01S/04W-11D02S	1034.5	10-14-66	129.7	904.8	204
		12-23-66	117.7	916.8	
		1-06-67	94.7	939.8	
		2-03-67	88.7	945.8	
		4-07-67	112.7	921.8	
01S/04W-11D03S	1033.3	10-01-66	127.0	906.3	204
		1-06-67	95.0	938.3	
		1-27-67	93.0	940.3	
		2-03-67	89.0	944.3	
01S/04W-11D04S	1020.8	10-07-66	135.0	885.8	204
		11-04-66	138.0	882.8	
		12-02-66	130.0	890.8	
		1-06-67	91.0	929.8	
		2-03-67	94.0	926.8	
		3-03-67	121.0	899.8	
		4-07-67	109.0	911.8	
		5-05-67	112.0	908.8	
		6-02-67	120.0	900.8	
		7-07-67	133.0	887.8	
		8-04-67	137.0	883.8	
		9-08-67	135.0	885.8	
01S/04W-12B05S	1089.3	10-25-66	174.2(1)	915.1	104
		11-29-66	169.8(1)	919.5	
		12-13-66	171.4(1)	917.9	
		1-24-67	167.8(1)	921.5	
		2-24-67	165.4(1)	923.9	
		3-28-67	166.0(1)	923.3	
		4-24-67	163.2(1)	926.1	
		5-29-67	163.0(1)	926.3	
		6-30-67	167.7(1)	921.6	
		7-31-67	168.0(1)	921.3	
		8-25-67	166.0(1)	923.3	
		9-27-67	166.5(1)	922.8	

See page 117 for key to terms & abbreviations

TABLE C-I

GROUND WATER LEVELS AT WELLS

SANTA ANA RIVER HYDRO UNIT Y-01.00

UPPER SANTA ANA RIVER HYDRO SUBUNIT Y-01.E0

BUNKER HILL HYDRO SUBAREA Y-01.E2

STATE WELL NUMBER	GROUND SURFACE ELEVATION IN FEET	DATE	GROUND SURFACE TO WATER SURFACE IN FEET	WATER SURFACE ELEVATION IN FEET	AGENCY SUPPLYING DATA
01S/04W-12M03S	1057.2	12-08-66	118.0	939.2	400
01S/04W-13F02S	1059.0	10-18-66	0146.1	0912.9	847
		11-29-66	0146.3	0912.7	
		12-13-66	0140.3	0918.7	
		1-10-67	0135.1	0923.9	
		2-14-67	0129.6	0929.4	
		3-07-67	0144.1	0914.9	
		4-11-67	0133.2	0925.8	
		5-09-67	0121.1	0937.9	
		6-13-67	0135.5	0923.5	
		7-11-67	0138.1	0920.9	
		8-15-67	0161.1(1)	0897.9	
		9-19-67	0145.2	0913.8	
01S/04W-13G02S	1060.0	10-04-66	0208.2(1)	0851.8	847
		11-22-66	0211.1(1)	0848.9	
		12-13-66	0143.7	0916.3	
		1-09-67	0142.4	0917.6	
		2-07-67	0139.9	0920.1	
		3-15-67	0186.5(1)	0873.5	
		4-11-67	0134.0	0926.0	
		5-09-67	0129.5	0930.5	
		6-13-67	0183.1(1)	0876.9	
		7-24-67	0144.8	0915.2	
		8-15-67	0185.1(1)	0874.9	
		9-06-67	0197.1(1)	0862.9	
01S/04W-13G03S	1060.0	10-18-66	0148.1	0911.9	847
		11-15-66	0190.6(1)	0869.4	
		12-13-66	0132.0	0928.0	
		1-09-67	0122.5	0937.5	
		2-14-67	0114.6	0945.4	
		3-14-67	0178.1(1)	0881.9	
		4-18-67	0126.9	0933.1	
		5-06-67	0123.6	0936.4	
		6-13-67	0174.1(1)	0885.9	
		7-11-67	0177.3(1)	0882.7	
		8-15-67	0187.1(1)	0872.9	
		9-12-67	0181.7(1)	0878.3	
01S/04W-13L02S	1050.0	10-25-66	0146.0	0904.0	847
		11-22-66	0149.5	0900.5	
		12-06-66	0146.2	0903.8	
		1-03-67	0130.6	0919.4	
		2-07-67	0128.2	0921.8	
		3-07-67	0132.6	0917.4	
		4-11-67	0130.7	0919.3	
		5-06-67	0124.1	0925.9	
		6-06-67	0133.5	0916.5	
		7-05-67	0136.3	0913.7	
		8-08-67	0142.1	0907.9	
		9-06-67	0186.3(1)	0863.7	
01S/04W-13M02S	1054.0	10-17-66	0179.6(1)	0874.4	847
		11-15-66	0174.6(1)	0879.4	
		12-13-66	0128.7	0925.3	
		1-10-67	0120.6	0933.4	
		2-14-67	0130.5	0923.5	
		3-10-67	0162.5(1)	0891.5	
		4-20-67	0127.2	0926.8	
		5-09-67	0121.0	0933.0	
		6-13-67	0175.1(1)	0878.9	
		7-11-67	0177.5(1)	0876.5	
		8-15-67	0187.3(1)	0866.7	
		9-06-67	0147.5	0906.5	
01S/04W-13N01S	1045.0	10-18-66	0157.1(1)	0887.9	847
		11-15-66	0139.9	0905.1	
		12-13-66	0132.4	0912.6	
		1-09-67	0125.2	0919.8	
		2-14-67	0120.1	0924.9	
		3-22-67	0127.4	0917.6	
		4-18-67	0121.5	0923.5	
		5-09-67	0118.0	0927.0	
		6-20-67	0145.5(1)	0899.5	
		7-18-67	0149.1(1)	0895.9	
		8-15-67	0150.9(1)	0894.1	
		9-19-67	0153.1(1)	0891.9	
01S/04W-13R01S	1100.9	7-26-67	178.6	922.3	400
01S/04W-14P02S	1026.0	10-07-66	127.2	898.8	204
		10-28-66	134.2	891.8	
		12-02-66	122.2	903.8	
		1-06-67	89.2	936.8	
		2-03-67	87.2	938.8	
		3-03-67	113.2	912.8	
		4-01-67	104.2	921.8	
		5-05-67	95.2	930.8	
		6-02-67	115.2	910.8	
		7-07-67	127.2	898.8	
		8-11-67	133.2	892.8	
		9-08-67	130.2	895.8	
01S/04W-14P06S	1027.1	10-07-66	130.0	897.1	204
		11-04-66	136.0	891.1	

UPPER SANTA ANA RIVER HYDRO SUBUNIT Y-01.E0

BUNKER HILL HYDRO SUBAREA Y-01.E2

STATE WELL NUMBER	GROUND SURFACE ELEVATION IN FEET	DATE	GROUND SURFACE TO WATER SURFACE IN FEET	WATER SURFACE ELEVATION IN FEET	AGENCY SUPPLYING DATA
01S/04W-14P06S (CONT.)	1027.1	12-02-66	126.0	901.1	204
		1-06-67	88.0	939.1	
		2-03-67	85.0	942.1	
		3-03-67	116.0	911.1	
		3-31-67	116.0	911.1	
		5-05-67	96.0	931.1	
		6-02-67	117.0	910.1	
		7-07-67	134.0	893.1	
		8-11-67	142.0	885.1	
01S/04W-15L03S	984.0	10-01-66	179.5(1)	804.5	717
		11-05-66	183.5(1)	800.5	
		12-17-66	73.5	910.5	
		1-07-67	66.5	917.5	
		2-04-67	60.5	923.5	
		2-25-67	74.5	909.5	
		3-25-67	176.0(1)	808.0	
		4-08-67	158.5(1)	825.5	
		5-06-67	155.5(1)	828.5	
01S/04W-15M02S	984.6	10-22-66	123.7	860.9	717
		11-19-66	117.7	866.9	
		12-13-66	113.4	871.2	230
		12-17-66	96.7	887.9	717
		1-07-67	107.2	877.4	
		2-04-67	104.7	879.9	
		3-11-67	105.2	879.4	
		4-08-67	102.7	881.9	
		4-27-67	97.8	886.8	230
		4-29-67	97.7	886.9	717
		5-27-67	100.7	883.9	
		6-17-67	99.2	885.4	
		9-09-67	111.7	872.9	
		9-30-67	111.7	872.9	
01S/04W-15N05S	980.0	10-08-66	220.0	760.0	717
		4-22-67	159.0	821.0	
		5-06-67	152.5	827.5	
		6-10-67	176.0	804.0	
		7-01-67	181.8	798.2	
		8-05-67	189.0	791.0	
		9-02-67	200.0	780.0	
		9-30-67	206.0	774.0	
01S/04W-15N10S	980.0	10-22-66	290.5(1)	689.5	717
		12-17-66	203.0	777.0	
		1-07-67	190.0	790.0	
		2-04-67	183.0	797.0	
		3-11-67	182.0	798.0	
		4-08-67	178.0	802.0	
		5-06-67	160.0	820.0	
		5-27-67	171.5	808.5	
		6-24-67	199.5(1)	780.5	
		9-23-67	211.5(1)	768.5	
01S/04W-15P02S	990.0	11-12-66	75.8	914.2	713
		12-08-66	80.8	909.2	400
		1-07-67	67.7	922.3	713
		1-09-67	78.8	911.2	400
		4-15-67	70.2	919.8	713
		4-28-67	71.3	918.7	400
01S/04W-16J09S	979.0	4-22-67	65.0	914.0	717
		5-20-67	64.0	915.0	
		6-10-67	128.0(1)	851.0	
		7-01-67	70.0	909.0	
		8-05-67	124.0(1)	855.0	
		9-02-67	125.0(1)	854.0	
01S/04W-16R03S	975.0	10-22-66	259.5(1)	715.5	717
		12-17-66	199.0	776.0	
		1-07-67	188.0	787.0	
		2-04-67	179.0	796.0	
		3-11-67	209.0(1)	766.0	
		4-22-67	161.0	814.0	
		5-06-67	154.5	820.5	
		6-10-67	178.0	797.0	
		7-01-67	182.5	792.5	
		8-05-67	185.0	790.0	
		8-26-67	198.0	777.0	
01S/04W-21A01S	970.2	12-13-66	DRY		230
		4-27-67	161.0	809.2	
01S/04W-22B02S	996.0	10-07-66	204.8	791.2	204
		11-04-66	203.8	792.2	
		12-02-66	188.8	807.2	
		1-06-67	167.8	828.2	
		2-03-67	159.8	836.2	
		3-03-67	155.8	840.2	
		4-07-67	154.8	841.2	
		5-05-67	139.8	856.2	
		6-02-67	151.8	844.2	
		7-07-67	161.8	834.2	
		8-04-67	169.8	826.2	
		9-08-67	185.8	810.2	
01S/04W-22B03S	999.0	12-13-66	95.4	903.6	230

See page 117 for key to terms & abbreviations

TABLE C-1

GROUND WATER LEVELS AT WELLS

SANTA ANA RIVER HYDRO UNIT — Y-01.00

UPPER SANTA ANA RIVER HYDRO SUBUNIT — Y-01.E0

BUNKER HILL HYDRO SUBAREA — Y-01.E2

STATE WELL NUMBER	GROUND SURFACE ELEVATION IN FEET	DATE	GROUND SURFACE TO WATER SURFACE IN FEET	WATER SURFACE ELEVATION IN FEET	AGENCY SUPPLYING DATA
01S/04W-22B03S (CONT.)	999.0	4-27-67	83.1	915.9	230
01S/04W-22B07S	995.0	10-14-66	96.5	898.5	204
		11-11-66	96.5	898.5	
		12-09-66	91.5	903.5	
		12-30-66	86.5	908.5	
		2-03-67	82.5	912.5	
		3-10-67	86.5	908.5	
		4-07-67	85.5	909.5	
		5-05-67	80.5	914.5	
01S/04W-22C02S	988.5	12-13-66	161.0	827.5	230
		4-27-67	127.0	861.5	
01S/04W-22H01S	1004.3	10-07-66	105.0	899.3	204
		11-11-66	102.0	902.3	
		12-02-66	101.0	903.3	
		1-06-67	93.0	911.3	
		2-03-67	90.0	914.3	
		3-03-67	93.0	911.3	
		4-07-67	92.0	912.3	
		5-05-67	87.0	917.3	
		6-02-67	92.0	912.3	
		7-07-67	96.0	908.3	
		8-11-67	100.0	904.3	
		9-08-67	128.0	876.3	
01S/04W-22H02S	1005.2	10-14-66	86.0	919.2	204
		11-11-66	83.0	922.2	
		12-16-66	68.0	937.2	
		1-06-67	59.0	946.2	
		2-03-67	54.0	951.2	
		3-10-67	72.0	933.2	
		4-01-67	67.0	938.2	
		5-05-67	72.0	933.2	
01S/04W-22H03S	1003.9	10-07-66	110.0	893.9	204
		11-04-66	114.0	889.9	
		12-02-66	104.0	899.9	
		1-06-67	85.0	918.9	
		2-03-67	82.0	921.9	
		3-03-67	96.0	907.9	
		4-07-67	90.0	913.9	
		5-05-67	85.0	918.9	
		6-02-67	95.0	908.9	
		7-07-67	107.0	896.9	
		8-04-67	117.0	886.9	
		9-08-67	128.0	875.9	
01S/04W-22H04S	998.6	10-07-66	103.6	895.0	204
		11-11-66	96.0	902.6	
		12-02-66	98.0	900.6	
		1-06-67	64.0	934.6	
		2-03-67	61.0	937.6	
		3-10-67	89.0	909.6	
		4-07-67	79.0	919.6	
		5-05-67	70.0	928.6	
		9-08-67	119.0	879.6	
01S/04W-22L05S	983.0	11-07-66	96.4	886.6	783
		12-06-66	92.7	890.3	
		12-08-66	99.6	883.4	718
		1-10-67	86.7	896.3	783
		5-01-67	86.7	896.3	718
		5-08-67	79.2	903.8	783
01S/04W-22L08S	980.2	12-07-66	152.9	827.3	718
		5-01-67	114.2	866.0	
01S/04W-22L13S	980.0	10-08-66	117.0	863.0	713
		11-12-66	DRY		
		12-10-66	DRY		
		2-11-67	79.2	900.8	
		3-18-67	76.6	903.4	
		4-15-67	77.4	902.6	
		5-13-67	77.2	902.8	
		6-10-67	68.7	911.3	
		7-08-67	72.7	907.3	
		8-05-67	75.5	904.5	
		9-16-67	80.1	899.9	
01S/04W-22M06S	982.0	12-06-66	153.0	829.0	783
		1-10-67	134.0	848.0	
		5-08-67	110.7	871.3	
01S/04W-22P05S	987.0	12-07-66	161.3	825.7	718
		5-01-67	112.3	874.7	
01S/04W-23A01S	1041.2	10-11-66	146.8	894.4	847
		10-18-66	153.0	888.2	
		10-25-66	154.5	886.7	
		11-01-66	147.5	893.7	
		11-08-66	140.1	901.1	
		11-15-66	144.0	897.2	
		11-22-66	140.4	900.8	
		11-29-66	140.2	901.0	
		12-06-66	136.8	904.4	

UPPER SANTA ANA RIVER HYDRO SUBUNIT — Y-01.E0

BUNKER HILL HYDRO SUBAREA — Y-01.E2

STATE WELL NUMBER	GROUND SURFACE ELEVATION IN FEET	DATE	GROUND SURFACE TO WATER SURFACE IN FEET	WATER SURFACE ELEVATION IN FEET	AGENCY SUPPLYING DATA
01S/04W-23A01S (CONT.)	1041.2	12-13-66	112.2	929.0	847
		12-20-66	112.5	928.7	
		12-27-66	108.1	933.1	
		1-03-67	107.1	934.1	
		1-09-67	104.1	937.1	
		1-10-67	114.1	927.1	
		1-17-67	134.0	907.2	
		1-24-67	114.0	927.2	
		1-31-67	102.1	939.1	
		2-07-67	99.1	942.1	
		2-14-67	103.1	938.1	
		2-19-67	116.8	924.4	
		2-21-67	123.5	917.7	
		2-28-67	132.0	909.2	
		3-07-67	129.5	911.7	
		3-14-67	131.0	910.2	
		3-22-67	142.3	898.9	
		3-28-67	137.7	903.5	
		4-04-67	123.9	917.3	
		4-11-67	117.3	923.9	
		4-18-67	110.1	931.1	
		4-25-67	105.4	935.8	
		5-03-67	111.3	929.9	
		5-06-67	108.5	932.7	
		5-09-67	115.0	926.2	
		5-16-67	137.6	903.6	
		5-23-67	145.9	895.3	
		5-31-67	136.1	905.1	
		6-06-67	135.8	905.4	
		6-13-67	137.3	903.9	
		6-20-67	139.5	901.7	
		6-27-67	145.5	895.7	
		7-05-67	146.3	894.9	
		7-12-67	146.0	895.2	
		7-18-67	147.5	893.7	
		7-25-67	151.0	890.2	
		8-01-67	153.6	887.6	
		8-08-67	148.6	892.6	
		8-15-67	159.0	882.2	
		8-22-67	161.3	879.9	
		8-30-67	156.2	885.0	
		9-06-67	149.4	891.8	
		9-12-67	160.9	880.3	
01S/04W-23A02S	1040.0	10-12-66	0147.4	0892.6	847
		11-15-66	0148.3	0891.7	
		12-13-66	0141.1	0898.9	
		1-09-67	0134.2	0905.8	
		2-14-67	0131.8	0908.2	
		3-15-67	0139.5	0900.5	
		4-11-67	0130.3	0909.7	
		5-16-67	0127.7	0912.3	
		6-13-67	0135.1	0904.9	
		7-18-67	0143.1	0896.9	
		8-15-67	0143.4	0896.6	
		9-26-67	0176.4	0863.6	
01S/04W-23A05S	1043.0	10-11-66	0150.1	0892.9	847
		11-22-66	0142.4	0900.6	
		12-13-66	0115.6	0927.4	
		1-10-67	0117.5	0925.5	
		2-07-67	0103.7	0939.3	
		3-07-67	0131.4	0911.6	
		4-11-67	0116.0	0927.0	
		5-09-67	0117.0	0926.0	
		6-13-67	0139.2	0903.8	
		7-11-67	0147.1	0895.9	
		8-01-67	0144.8	0898.2	
		9-12-67	0148.2	0894.8	
01S/04W-23C02S	1025.0	10-07-66	125.0	900.0	204
		11-18-66	121.0	904.0	
		12-16-66	93.0	932.0	
		1-06-67	83.0	942.0	
		2-03-67	81.0	944.0	
		3-03-67	114.0	911.0	
		4-07-67	99.0	926.0	
		5-05-67	92.0	933.0	
		6-02-67	113.0	912.0	
01S/04W-23C03S	1022.8	12-02-66	122.0	900.8	204
		1-06-67	87.0	935.8	
		2-03-67	84.0	938.8	
		3-03-67	115.0	907.8	
		4-14-67	100.0	922.8	
01S/04W-23G01S	1044.7	10-11-66	156.2	888.5	847
		10-18-66	160.8	883.9	
		10-25-66	162.2	882.5	
		11-01-66	149.1	895.6	
		11-08-66	146.5	898.2	
		11-15-66	152.5	892.2	
		11-22-66	151.1	893.6	
		11-29-66	147.5	897.2	
		12-06-66	125.1	919.6	
		12-13-66	115.7	929.0	
		12-20-66	117.6	927.1	
		12-27-66	113.2	931.5	

See page 117 for key to terms & abbreviations

TABLE C-I

GROUND WATER LEVELS AT WELLS

SANTA ANA RIVER HYDRO UNIT Y-01.00

UPPER SANTA ANA RIVER HYDRO SUBUNIT Y-01.E0

BUNKER HILL HYDRO SUBAREA Y-01.E2

STATE WELL NUMBER	GROUND SURFACE ELEVATION IN FEET	DATE	GROUND SURFACE TO WATER SURFACE IN FEET	WATER SURFACE ELEVATION IN FEET	AGENCY SUPPLYING DATA
01S/04W-23G01S (CONT.)	1044.7	1-03-67	109.7	935.0	847
		1-09-67	108.6	936.1	
		1-10-67	123.6	921.1	
		1-17-67	149.6	895.1	
		1-24-67	116.1	928.6	
		1-31-67	108.5	936.2	
		2-02-67	103.3	941.4	
		2-14-67	119.4	925.3	
		2-19-67	120.5	924.2	
		2-21-67	133.3	911.4	
		2-28-67	139.5	905.2	
		3-07-67	136.7	908.0	
		3-14-67	139.5	905.2	
		3-22-67	144.8	899.9	
		3-28-67	145.2	899.5	
		4-04-67	126.5	918.2	
		4-11-67	118.7	926.0	
		4-18-67	118.6	926.1	
		4-25-67	117.8	926.9	
		5-03-67	114.6	930.1	
		5-06-67	111.7	933.0	
		5-09-67	118.6	926.1	
		5-16-67	145.9	898.8	
		5-23-67	156.2	888.5	
		5-31-67	146.1	898.6	
		6-06-67	146.5	898.2	
		6-13-67	145.3	899.4	
		6-20-67	147.3	897.4	
		6-27-67	155.5	889.2	
		7-05-67	156.0	888.7	
		7-12-67	158.2	886.5	
		7-18-67	156.5	888.2	
		7-25-67	160.5	884.2	
		8-01-67	163.8	880.9	
		8-08-67	160.9	883.8	
		8-15-67	164.7	880.0	
		9-12-67	153.2	891.5	
01S/04W-23G03S	1042.0	10-11-66	0169.3(1)	0872.7	847
		11-08-66	0144.1	0897.9	
		12-13-66	0114.9	0927.1	
		1-09-67	0108.4	0933.6	
		2-14-67	0119.1	0922.9	
		3-12-67	0154.0(1)	0888.0	
		4-11-67	0117.9	0924.1	
		5-06-67	0110.8	0931.2	
		6-13-67	0160.4(1)	0881.6	
		7-11-67	0168.4(1)	0873.6	
		8-15-67	0174.3(1)	0867.7	
		9-12-67	0162.8(1)	0879.2	
01S/04W-23H01S	1040.0	10-18-66	0149.5	0890.5	847
		11-08-66	0148.7	0891.3	
		12-13-66	0140.6	0899.4	
		1-10-67	0137.1	0902.9	
		2-14-67	0132.1	0907.9	
		3-07-67	0137.6	0902.4	
		4-18-67	0130.3	0909.7	
		5-16-67	0129.0	0911.0	
		6-13-67	0134.0	0906.0	
		7-11-67	0137.8	0902.2	
		8-15-67	0159.4(1)	0880.6	
		9-19-67	0152.5(1)	0887.5	
01S/04W-23K01S	1042.0	10-11-66	0146.4	0895.6	847
		11-15-66	0146.0	0896.0	
		12-13-66	0141.0	0901.0	
		1-17-67	0137.4	0904.6	
		2-14-67	0132.1	0909.9	
		3-14-67	0136.7	0905.3	
		4-11-67	0131.3	0910.7	
		5-16-67	0142.3	0899.7	
		6-13-67	0146.6(1)	0895.4	
		7-18-67	0150.9(1)	0891.1	
		8-15-67	0142.3	0899.7	
		9-06-67	0156.8	0885.2	
01S/04W-23K02S	1041.0	10-04-66	0147.3	0893.7	847
		11-15-66	0145.1	0895.9	
		12-13-66	0140.8	0900.2	
		1-09-67	0185.1	0855.9	
		2-14-67	0130.1	0910.9	
		3-07-67	0156.3(1)	0884.7	
		4-11-67	0131.5	0909.5	
		5-09-67	0127.2	0913.8	
		6-13-67	0132.1	0908.9	
		7-05-67	0137.0	0904.0	
		8-22-67	0142.6	0898.4	
		9-26-67	0140.1	0900.9	
01S/04W-23K03S	1040.2	10-11-66	150.5	889.7	847
		10-18-66	151.1	889.1	
		10-25-66	157.2	883.0	
		11-01-66	145.3	894.9	
		11-08-66	140.3	899.9	
		11-15-66	142.7	897.5	
		11-22-66	149.5	890.7	
		11-29-66	141.3	898.9	

UPPER SANTA ANA RIVER HYDRO SUBUNIT Y-01.E0

BUNKER HILL HYDRO SUBAREA Y-01.E2

STATE WELL NUMBER	GROUND SURFACE ELEVATION IN FEET	DATE	GROUND SURFACE TO WATER SURFACE IN FEET	WATER SURFACE ELEVATION IN FEET	AGENCY SUPPLYING DATA
01S/04W-23K03S (CONT.)	1040.2	12-06-66	140.1	900.1	847
		12-13-66	113.7	926.5	
		12-20-66	114.0	926.2	
		12-27-66	109.1	931.1	
		1-03-67	108.8	931.4	
		1-09-67	104.4	935.8	
		1-10-67	114.2	926.0	
		1-17-67	133.4	906.8	
		1-24-67	113.5	926.7	
		1-31-67	109.1	931.1	
		2-07-67	99.1	941.1	
		2-14-67	107.0	933.2	
		2-19-67	118.5	921.7	
		2-21-67	124.3	915.9	
		2-28-67	132.1	908.1	
		3-07-67	129.0	911.2	
		3-14-67	126.8	913.4	
		3-22-67	134.7	905.5	
		3-28-67	134.1	906.1	
		4-04-67	123.0	917.2	
		4-11-67	114.5	925.7	
		4-18-67	110.7	929.5	
		4-25-67	106.6	933.6	
		5-03-67	112.5	927.7	
		5-06-67	107.8	932.4	
		5-09-67	116.8	923.4	
		5-16-67	128.1	912.1	
		5-23-67	149.8	890.4	
		5-31-67	143.0	897.2	
		6-06-67	138.8	901.4	
		6-13-67	137.0	903.2	
		6-20-67	143.6	896.6	
		6-27-67	148.0	892.2	
		7-05-67	149.1	891.1	
		7-12-67	148.0	892.2	
		7-18-67	149.4	890.8	
		7-25-67	153.0	887.2	
		8-01-67	155.5	884.7	
		8-08-67	154.0	886.2	
		8-15-67	161.0	879.2	
		8-22-67	163.0	877.2	
		8-30-67	158.9	881.3	
		9-06-67	151.5	888.7	
		9-12-67	144.9	895.3	
01S/04W-23Q01S	1040.8	10-11-66	154.1	886.7	847
		10-18-66	155.0	885.8	
		10-25-66	161.5	879.3	
		11-01-66	147.5	893.3	
		11-08-66	141.0	899.8	
		11-15-66	144.0	896.8	
		11-22-66	142.0	898.8	
		11-29-66	139.2	901.6	
		12-06-66	140.6	900.2	
		12-13-66	115.4	925.4	
		12-20-66	116.2	924.6	
		12-27-66	112.8	928.0	
		1-03-67	110.1	930.7	
		1-09-67	106.5	934.3	
		1-10-67	117.1	923.7	
		1-17-67	134.4	906.4	
		1-24-67	111.2	929.6	
		1-31-67	104.1	936.7	
		2-07-67	103.5	937.3	
		2-14-67	122.1	918.7	
		2-19-67	121.8	919.0	
		2-21-67	127.0	913.8	
		2-28-67	134.8	906.0	
		3-07-67	131.5	909.3	
		3-14-67	131.7	909.1	
		3-22-67	135.8	905.0	
		3-28-67	134.2	906.6	
		4-04-67	126.0	914.8	
		4-11-67	116.2	924.6	
		4-18-67	112.5	928.3	
		4-25-67	108.1	932.7	
		5-03-67	114.1	926.7	
		5-06-67	110.5	930.3	
		5-09-67	119.0	921.8	
		5-16-67	140.5	900.3	
		5-23-67	150.2	890.6	
		5-31-67	137.1	903.7	
		6-06-67	140.4	900.4	
		6-13-67	139.5	901.3	
		6-20-67	142.7	898.1	
		6-27-67	151.0	889.8	
		7-05-67	152.5	888.3	
		7-12-67	150.5	890.3	
		7-18-67	152.2	888.6	
		7-25-67	157.3	883.5	
		8-01-67	159.8	881.0	
		8-08-67	156.0	884.8	
		8-15-67	164.0	876.8	
		8-22-67	165.1	875.7	
		8-30-67	162.4	878.4	
		9-06-67	153.3	887.5	
		9-12-67	146.3	894.5	

See page 117 for key to terms & obbreviotions

TABLE C-1

GROUND WATER LEVELS AT WELLS

SANTA ANA RIVER HYDRO UNIT — Y-01.00

UPPER SANTA ANA RIVER HYDRO SUBUNIT — Y-01.E0

BUNKER HILL HYDRO SUBAREA — Y-01.E2

STATE WELL NUMBER	GROUND SURFACE ELEVATION IN FEET	DATE	GROUND SURFACE TO WATER SURFACE IN FEET	WATER SURFACE ELEVATION IN FEET	AGENCY SUPPLYING DATA
01S/04W-24J04S	1105.0	1-11-67	116.0	989.0	400
		4-28-67	116.4	988.6	
		6-01-67	117.4	987.6	
		7-26-67	116.5	988.5	
01S/04W-25G01S	1108.0	10-28-66	183.0	925.0	203
		11-25-66	174.0	934.0	
		12-12-66	154.0	954.0	
		1-30-67	144.0	964.0	
		2-27-67	162.0	946.0	
		3-28-67	167.0	941.0	
		4-24-67	145.0	963.0	
		5-29-67	170.0	938.0	
		6-30-67	174.0	934.0	
		7-28-67	169.0	939.0	
		8-29-67	204.0(1)	904.0	
		9-26-67	202.0(1)	906.0	
01S/04W-25J01S	1140.0	12-08-66	128.0	1012.0	400
		1-09-67	127.5	1012.5	
		4-28-67	125.5	1014.5	
		6-01-67	126.4	1013.6	
		7-27-67	128.0	1012.0	
01S/04W-27A02S	1014.4	10-07-66	116.0	898.4	204
		11-04-66	115.0	899.4	
		12-02-66	112.0	902.4	
		1-06-67	89.0	925.4	
		2-03-67	85.0	929.4	
		3-03-67	108.0	906.4	
		4-07-67	100.0	914.4	
		5-05-67	91.0	923.4	
		6-02-67	105.0	909.4	
		7-07-67	109.0	905.4	
		8-04-67	113.0	901.4	
		9-08-67	128.0	886.4	
01S/04W-27A06S	1012.3	10-07-66	111.0	901.3	204
		11-04-66	103.0	909.3	
		12-02-66	107.0	905.3	
		1-06-67	100.0	912.3	
		2-03-67	79.0	933.3	
		3-03-67	106.0	906.3	
		4-07-67	102.0	910.3	
		5-05-67	92.0	920.3	
		6-02-67	103.0	909.3	
		7-07-67	105.0	907.3	
		8-04-67	109.0	903.3	
		9-08-67	111.0	901.3	
01S/04W-27A07S	1015.0	10-07-66	120.0	895.0	204
		11-04-66	132.0	883.0	
		12-02-66	115.0	900.0	
		1-06-67	83.0	932.0	
		2-03-67	90.0	925.0	
		3-10-67	103.0	912.0	
		4-07-67	95.0	920.0	
		5-05-67	87.0	928.0	
		6-02-67	109.0	906.0	
		7-07-67	141.0	874.0	
		8-04-67	146.0	869.0	
		9-08-67	136.0	879.0	
01S/04W-27A08S	1017.0	10-07-66	121.0	896.0	204
		11-11-66	114.0	903.0	
		12-09-66	96.0	921.0	
		1-06-67	85.0	932.0	
		2-03-67	87.0	930.0	
		3-10-67	105.0	912.0	
		4-07-67	96.0	921.0	
		5-05-67	88.0	929.0	
		6-02-67	109.0	908.0	
		7-07-67	141.0	876.0	
		8-04-67	146.0	871.0	
		9-08-67	137.0	880.0	
01S/04W-27A09S	1015.2	10-07-66	121.5	893.7	204
		11-11-66	113.5	901.7	
		12-09-66	95.5	919.7	
		1-06-67	84.5	930.7	
		2-03-67	80.5	934.7	
		3-10-67	104.5	910.7	
		4-07-67	96.5	918.7	
		5-05-67	87.5	927.7	
		6-02-67	108.5	906.7	
		6-23-67	124.5	890.7	
		8-04-67	143.5	871.7	
01S/04W-27A10S	1015.7	10-07-66	123.0	892.7	204
		11-11-66	113.0	902.7	
		12-02-66	116.0	899.7	
		1-06-67	87.0	928.7	
		2-03-67	82.0	933.7	
		3-03-67	116.0	899.7	
		4-07-67	97.0	918.7	
		5-05-67	87.0	928.7	
		6-02-67	111.0	904.7	
		9-08-67	137.0	878.7	

UPPER SANTA ANA RIVER HYDRO SUBUNIT — Y-01.E0

BUNKER HILL HYDRO SUBAREA — Y-01.E2

STATE WELL NUMBER	GROUND SURFACE ELEVATION IN FEET	DATE	GROUND SURFACE TO WATER SURFACE IN FEET	WATER SURFACE ELEVATION IN FEET	AGENCY SUPPLYING DATA
01S/04W-27A11S	1015.0	10-07-66	122.5	892.5	204
		11-11-66	113.3	901.7	
		12-09-66	95.5	919.5	
		1-06-67	83.5	931.5	
		2-03-67	80.5	934.5	
		3-10-67	104.5	910.5	
		4-07-67	92.5	922.5	
		5-05-67	87.5	927.5	
		6-02-67	108.5	906.5	
		7-07-67	141.5	873.5	
		8-11-67	146.5	868.5	
		9-08-67	135.5	879.5	
01S/04W-27A13S	1017.0	10-07-66	118.7	898.3	204
		11-11-66	113.7	903.3	
		12-09-66	100.7	916.3	
		1-06-67	89.7	927.3	
		2-03-67	88.7	928.3	
		3-10-67	105.7	911.3	
		4-07-67	100.7	916.3	
		5-05-67	91.7	925.3	
		6-02-67	106.7	910.3	
		7-07-67	129.7	887.3	
		8-04-67	132.7	884.3	
		9-08-67	129.7	887.3	
01S/04W-27A19S	1007.0	10-07-66	124.0	883.0	204
		11-04-66	133.0	874.0	
		12-02-66	119.0	888.0	
		1-06-67	88.0	919.0	
		2-10-67	102.0	905.0	
		3-03-67	120.0	887.0	
		4-07-67	99.0	908.0	
		5-05-67	90.0	917.0	
		6-02-67	112.0	895.0	
		7-07-67	141.0	866.0	
		8-04-67	142.0	865.0	
		9-08-67	143.0	864.0	
01S/04W-27C07S	990.0	10-08-66	43.0	947.0	713
		11-12-66	42.9	947.1	
		12-10-66	42.8	947.2	
		1-07-67	42.7	947.3	
		2-11-67	42.5	947.5	
01S/04W-27H01S	1020.0	10-07-66	114.0	906.0	204
		11-11-66	86.0	934.0	
		12-16-66	92.0	928.0	
		1-06-67	83.0	937.0	
		2-03-67	78.0	942.0	
		3-17-67	88.0	932.0	
		4-14-67	85.0	935.0	
		5-05-67	77.0	943.0	
		6-02-67	97.0	923.0	
		7-07-67	105.0	915.0	
		8-11-67	116.0	904.0	
		9-08-67	115.0	905.0	
01S/04W-27H07S	1016.0	12-08-66	(3)		400
		1-09-67	(9)		
		2-25-67	75.3	940.7	
		4-28-67	96.7	919.3	
		6-01-67	98.1	917.9	
		7-26-67	100.5	915.5	
01S/04W-36J01S	1310.5	1-11-67	(1)		400
		4-28-67	342.1	968.4	
		6-01-67	280.4(2)	1030.1	
		7-26-67	283.5(2)	1027.0	
01N/03W-29M01S	1345.2	10-20-66	374.0	971.2	051
		11-18-66	367.1	978.1	
		12-12-66	363.9	981.3	
		1-16-67	363.2	982.0	
		2-15-67	363.8	981.4	
		3-20-67	357.7	987.5	
		4-21-67	353.3	991.9	
		5-19-67	366.2	979.0	
		6-20-67	358.2	987.0	
		7-20-67	364.2	981.0	
		8-20-67	368.4(1)	976.8	
		9-20-67	364.2	981.0	
01N/03W-29N01S	1291.0	10-20-66	333.8	957.2	051
		11-18-66	368.2(1)	922.8	
		12-12-66	330.1	960.9	
		1-16-67	327.3	963.7	
		2-15-67	362.5(1)	928.5	
		3-20-67	324.5	966.5	
		4-21-67	321.2	969.8	
		5-19-67	360.8(1)	930.2	
		6-20-67	321.5	969.5	
		7-20-67	320.0	971.0	
		8-20-67	321.7	969.3	
		9-20-67	321.3	969.7	
01N/03W-29R01S	1368.7	12-08-66	353.6	1015.1	400

See page 117 for key to terms & abbreviations

TABLE C-I

GROUND WATER LEVELS AT WELLS

SANTA ANA RIVER HYDRO UNIT — Y-01.00

UPPER SANTA ANA RIVER HYDRO SUBUNIT — Y-01.E0

BUNKER HILL HYDRO SUBAREA — Y-01.E2

STATE WELL NUMBER	GROUND SURFACE ELEVATION IN FEET	DATE	GROUND SURFACE TO WATER SURFACE IN FEET	WATER SURFACE ELEVATION IN FEET	AGENCY SUPPLYING DATA
01N/03W-29R01S	1368.7	1-09-67	355.9	1012.8	400
(CONT.)		2-25-67	356.0	1012.7	
		4-21-67	354.2	1014.5	
		5-01-67	353.7	1015.0	
		6-02-67	333.6	1035.1	
		7-27-67	353.8	1014.9	
01N/03W-30C02S	1355.6	10-24-66	335.6	1020.0	104
		11-30-66	334.9	1020.7	
		12-09-66	335.1	1020.5	
		1-26-67	332.9	1022.7	
		2-28-67	332.1	1023.5	
		3-28-67	332.5	1023.1	
		4-25-67	330.1	1025.5	
		5-31-67	329.7	1025.9	
		6-29-67	321.0	1034.6	
		7-18-67	321.2	1034.4	
		8-22-67	320.0	1035.6	
		9-26-67	320.5	1035.1	
01N/03W-30N01S	1234.7	10-24-66	294.8(1)	939.9	104
		11-30-66	296.4(1)	938.3	
		12-13-66	296.7(1)	938.0	
		1-27-67	294.4(1)	940.3	
		2-28-67	293.9(1)	940.8	
		3-28-67	293.8(1)	940.9	
		4-25-67	290.4(1)	944.3	
		5-31-67	289.7(1)	945.0	
		6-29-67	294.1(1)	940.6	
		7-19-67	293.4(1)	941.3	
		8-22-67	292.2(1)	942.5	
		8-31-67	282.7(1)	952.0	
		9-27-67	285.7(1)	949.0	
01N/03W-31B01S	1227.6	10-20-66	280.7(1)	946.9	051
		11-18-66	266.9	960.7	
		12-12-66	265.5	962.1	
		1-16-67	263.0	964.6	
		2-15-67	263.5	964.1	
		3-20-67	260.7	966.9	
		4-21-67	258.2	969.4	
		5-19-67	272.8(1)	954.8	
		6-20-67	258.5	969.1	
		7-20-67	272.2(1)	955.4	
		8-20-67	275.7(1)	951.9	
		9-20-67	261.8	965.8	
01N/03W-31L03S	1149.8	10-20-66	193.1	956.7	051
		11-18-66	192.6	957.2	
		12-12-66	190.5	959.3	
		1-16-67	187.7	962.1	
		2-15-67	187.0	962.8	
		3-20-67	185.0	964.8	
		4-21-67	182.0	967.8	
		5-19-67	191.2(1)	958.6	
		6-20-67	183.2	966.6	
		7-20-67	190.6(1)	959.2	
		8-20-67	188.5	961.3	
		9-20-67	186.5	963.3	
01N/03W-32C01S	1286.4	10-20-66	322.4	964.0	051
		11-30-66	321.7	964.7	
		12-12-66	321.1	965.3	
		1-16-67	319.2	967.2	
		2-15-67	317.1	969.3	
		3-20-67	316.9	969.5	
		4-21-67	313.6	972.8	
		5-19-67	313.7	972.7	
		6-20-67	307.7	978.7	
		7-20-67	309.2	977.2	
		8-20-67	310.7	975.7	
		9-20-67	311.3	975.1	
01N/03W-32C02S	1270.0	10-20-66	307.8(1)	962.2	051
		11-18-66	307.3	962.7	
		12-12-66	293.1	976.9	
		1-16-67	304.0(1)	966.0	
		2-15-67	291.5	978.5	
		3-20-67	289.0	981.0	
		4-21-67	285.8	984.2	
		5-19-67	301.3(1)	968.7	
		6-20-67	286.0	984.0	
		7-20-67	287.0	983.0	
		8-20-67	284.3	985.7	
		9-20-67	284.8	985.2	
01N/03W-33R02S	1314.3	1-09-67	190.3(3)	1124.0	400
01N/03W-34H01S	1649.0	1-09-67	80.4	1568.6	400
		5-01-67	36.0	1613.0	
		6-02-67	46.0(2)	1603.0	
		7-27-67	58.5	1590.5	
01N/04W-07F01S	1622.0	10-20-66	220.4	1401.6	230
		11-03-66	259.4(1)	1362.6	
		11-03-66	239.0	1383.0	
		12-08-66	221.8	1400.2	
		12-16-66	218.0	1404.0	

UPPER SANTA ANA RIVER HYDRO SUBUNIT — Y-01.E0

BUNKER HILL HYDRO SUBAREA — Y-01.E2

STATE WELL NUMBER	GROUND SURFACE ELEVATION IN FEET	DATE	GROUND SURFACE TO WATER SURFACE IN FEET	WATER SURFACE ELEVATION IN FEET	AGENCY SUPPLYING DATA
01N/04W-07F01S	1622.0	12-23-66	214.8	1407.2	230
(CONT.)		12-29-66	211.7	1410.3	
		1-06-67	207.4	1414.6	
		1-13-67	204.7	1417.3	
		1-27-67	201.2	1420.8	
		2-03-67	199.2	1422.8	
		2-10-67	197.0	1425.0	
		2-16-67	195.7	1426.3	
		2-24-67	193.0	1429.0	
		3-02-67	192.0	1430.0	
		3-09-67	191.4	1430.6	
		3-17-67	190.8	1431.2	
		3-23-67	189.0	1433.0	
		3-30-67	187.3	1434.7	
		4-07-67	185.0	1437.0	
		4-12-67	183.0	1439.0	
		4-25-67	178.0	1444.0	
		5-04-67	174.0	1448.0	
		5-19-67	167.3	1454.7	
		5-25-67	166.5	1455.5	
		6-14-67	164.2	1457.8	
		9-21-67	171.5	1450.5	
01N/04W-08M01S	1529.8	10-20-66	225.3	1304.5	230
		12-08-66	226.3	1303.5	
		12-16-66	227.1	1302.7	
		12-23-66	225.9	1303.9	
		12-29-66	225.0	1304.8	
		1-06-67	224.5	1305.3	
		1-13-67	224.3	1305.5	
		1-27-67	223.0	1306.8	
		2-03-67	222.0	1307.8	
		2-10-67	221.3	1308.5	
		2-16-67	219.3	1310.5	
		2-24-67	218.4	1311.4	
		3-02-67	218.3	1311.5	
		3-09-67	217.9	1311.9	
		3-17-67	216.5	1313.3	
		3-23-67	213.8	1316.0	
		3-30-67	211.3	1318.5	
		4-07-67	210.1	1319.7	
		4-12-67	207.5	1322.3	
		4-25-67	199.3	1330.5	
		5-04-67	192.8	1337.0	
		5-19-67	185.7	1344.1	
		5-25-67	182.3	1347.5	
		6-14-67	176.9	1352.9	
		9-21-67	180.3	1349.5	
01N/04W-08P01S	1476.7	12-08-66	247.5	1229.2	230
		4-25-67	242.2	1234.5	
01N/04W-16E01S	1411.9	10-19-66	264.0	1147.9	230
		11-03-66	270.7(1)	1141.2	
		11-03-66	265.8	1146.1	
		12-08-66	262.8	1149.1	
		12-16-66	260.8(2)	1151.1	
		12-29-66	261.3(2)	1150.6	
		1-06-67	261.8	1150.1	
		1-13-67	261.2	1150.7	
		1-27-67	259.3	1152.6	
		2-03-67	259.4(2)	1152.5	
		2-10-67	259.5	1152.4	
		2-16-67	260.6	1151.3	
		3-09-67	258.4	1153.5	
		3-17-67	258.1	1153.8	
		3-23-67	260.5	1151.4	
		3-30-67	259.8	1152.1	
		4-07-67	259.3	1152.6	
		4-12-67	257.8	1154.1	
		4-25-67	258.1	1153.8	
		5-19-67	258.8	1153.1	
		5-25-67	260.8	1151.1	
01N/04W-16E02S	1403.3	10-19-66	280.5(1)	1122.8	230
		11-03-66	282.4(1)	1120.9	
		11-03-66	263.7	1139.6	
		12-08-66	256.9	1146.4	
		1-13-67	257.0	1146.3	
		1-27-67	253.5	1149.8	
		2-03-67	253.0(2)	1150.3	
		2-10-67	253.3	1150.0	
		2-16-67	256.5	1146.8	
		3-09-67	254.7	1148.6	
		4-07-67	254.3	1149.0	
		4-25-67	253.3	1150.0	
		5-25-67	254.5	1148.8	
		9-22-67	260.5	1142.8	
01N/04W-16E03S	1407.0	10-19-66	266.3(1)	1140.7	230
		11-03-66	268.6(1)	1138.4	
		11-03-66	261.9	1145.1	
		12-08-66	256.9	1150.1	
		12-16-66	256.7(2)	1150.3	
		12-29-66	257.1(2)	1149.9	
		1-06-67	256.7	1150.3	
		1-13-67	256.9	1150.1	
		1-27-67	255.4	1151.6	

See page 117 for key to terms & abbreviations

TABLE C-I

GROUND WATER LEVELS AT WELLS

SANTA ANA RIVER HYDRO UNIT Y-01.00

UPPER SANTA ANA RIVER HYDRO SUBUNIT Y-01.E0
BUNKER HILL HYDRO SUBAREA Y-01.E2

STATE WELL NUMBER	GROUND SURFACE ELEVATION IN FEET	DATE	GROUND SURFACE TO WATER SURFACE IN FEET	WATER SURFACE ELEVATION IN FEET	AGENCY SUPPLYING DATA
01N/04W-16E03S	1407.0	2-10-67	255.9	1151.1	230
(CONT.)		2-16-67	257.4	1149.6	
		3-09-67	256.4	1150.6	
		4-07-67	256.0	1151.0	
		4-25-67	254.9	1152.1	
		5-25-67	256.1	1150.9	
01N/04W-20N01S	1330.9	12-12-66	331.6	999.3	230
		4-27-67	332.0	998.9	
01N/04W-21B02S	1322.4	12-08-66	222.4	1100.0	230
		4-25-67	218.2	1104.2	
01N/04W-25C02S	1246.3	10-24-66	310.2(1)	936.1	104
		11-30-66	308.5(1)	937.8	
		12-12-66	319.6(1)	926.7	
		1-23-67	306.1(1)	940.2	
		2-24-67	305.7(1)	940.6	
		3-28-67	305.6(1)	940.7	
		4-25-67	304.0(1)	942.3	
		5-31-67	303.7(1)	942.6	
		6-29-67	310.8(1)	935.5	
		7-19-67	313.4(1)	932.9	
		8-22-67	310.6(1)	935.7	
		9-28-67	310.8(1)	935.5	
01N/04W-25M03S	1208.0	10-24-66	224.6	983.4	104
		11-29-66	223.9	984.1	
		12-13-66	224.0	984.0	
		1-26-67	222.0	986.0	
		2-28-67	221.9	986.1	
		3-28-67	221.8	986.2	
		4-25-67	219.9	988.1	
		5-31-67	219.2	988.8	
		6-29-67	222.5	985.5	
		7-31-67	222.1	985.9	
		8-22-67	219.2	988.8	
		9-26-67	220.0	988.0	
01N/04W-25P04S	1190.4	10-24-66	227.6	962.8	104
		11-30-66	220.8	969.6	
		12-12-66	220.6	969.8	
		1-26-67	219.0	971.4	
		2-28-67	218.5	971.9	
		3-29-67	218.8	971.6	
		4-25-67	216.1	974.3	
		5-31-67	216.0	974.4	
		6-29-67	219.7	970.7	
		7-19-67	219.5	970.9	
		8-22-67	217.5	972.9	
		9-26-67	217.2	973.2	
01N/04W-26A01S	1243.5	10-24-66	293.1	950.4	104
		11-30-66	292.7	950.8	
		12-09-66	293.1	950.4	
		1-23-67	290.9	952.6	
		2-24-67	290.0	953.5	
		3-29-67	290.3	953.2	
		4-25-67	288.0	955.5	
		5-31-67	287.2	956.3	
		6-29-67	292.1	951.4	
		7-19-67	297.0	946.5	
		8-22-67	294.5	949.0	
		9-28-67	295.0	948.5	
01N/04W-26A02S	1241.0	10-24-66	292.8(1)	948.2	104
		11-30-66	292.4(1)	948.6	
		12-12-66	294.0	947.0	
		1-23-67	290.6(1)	950.4	
		2-24-67	290.0(1)	951.0	
		3-28-67	290.2	950.8	
		4-25-67	288.1	952.9	
		5-31-67	288.0(1)	953.0	
		6-29-67	296.6(1)	944.4	
		7-19-67	294.6(1)	946.4	
		8-22-67	293.0(1)	948.0	
		9-28-67	293.2(1)	947.8	
01N/04W-26H01S	1227.0	10-24-66	237.1	989.9	104
		11-30-66	236.0	991.0	
		12-12-66	237.7	989.3	
		1-26-67	234.0	993.0	
		2-28-67	(6)		
01N/04W-26H04S	1227.0	10-24-66	260.2	966.8	104
		11-30-66	261.7	965.3	
		12-12-66	262.4	964.6	
		1-26-67	259.9	967.1	
		2-28-67	(6)		
01N/04W-26P03S	1173.9	10-19-66	269.6	904.3	230
		11-08-66	265.6	908.3	
		11-08-66	242.4	931.5	
		12-08-66	239.2	934.7	
		1-13-67	236.4	937.5	
01N/04W-27G01S	1226.4	10-21-66	296.9	929.5	230
		11-08-66	299.5(1)	926.9	

UPPER SANTA ANA RIVER HYDRO SUBUNIT Y-01.E0
BUNKER HILL HYDRO SUBAREA Y-01.E2

STATE WELL NUMBER	GROUND SURFACE ELEVATION IN FEET	DATE	GROUND SURFACE TO WATER SURFACE IN FEET	WATER SURFACE ELEVATION IN FEET	AGENCY SUPPLYING DATA
01N/04W-27G01S	1226.4	11-08-66	293.4	933.0	230
(CONT.)		12-08-66	289.1	937.3	
		1-13-67	286.6	939.8	
		2-16-67	282.8	943.6	
		3-09-67	282.6	943.8	
		4-25-67	280.6	945.8	
		5-25-67	283.0	943.4	
01N/04W-31A01S	1258.1	10-18-66	301.9(1)	956.2	230
		11-17-66	303.1(1)	955.0	
		12-09-66	282.2	975.9	
		1-11-67	279.9	978.2	
		2-15-67	280.9	977.2	
		3-15-67	294.9(1)	963.2	
		4-11-67	290.7(1)	967.4	
		4-26-67	292.5(1)	965.6	
01N/04W-32D03S	1230.3	10-21-66	256.6	973.7	230
		11-10-66	263.5(1)	966.8	
		11-10-66	256.7	973.6	
		12-09-66	257.8	972.5	
		1-11-67	254.7	975.6	
		2-15-67	254.9	975.4	
		3-14-67	253.8	976.5	
		4-27-67	254.3	976.0	
		5-26-67	256.3	974.0	
01N/04W-32D04S	1236.3	10-21-66	262.7	973.6	230
		11-10-66	267.6(1)	968.7	
		11-10-66	263.1	973.2	
		12-09-66	261.0	975.3	
		1-11-67	259.5	976.8	
		2-15-67	260.0	976.3	
		3-14-67	259.2	977.1	
		3-23-67	272.6(1)	963.7	
		3-23-67	262.0(4)	974.3	
		4-27-67	262.3	974.0	
		5-26-67	264.0	972.3	
01N/04W-32N01S	1184.0	12-09-66	218.1	965.9	230
		1-09-67	217.1	966.9	
		3-14-67	213.1	970.9	
		4-26-67	213.6	970.4	
		5-26-67	216.3	967.7	
01N/04W-33M01S	1161.0	12-12-66	188.3	972.7	230
		4-27-67	188.1	972.9	
01N/04W-35L01S	1130.3	10-07-66	212.5	917.8	230
		10-13-66	208.3	922.0	
		10-20-66	211.0	919.3	
		10-28-66	212.7	917.6	
		11-03-66	213.5	916.8	
		11-11-66	211.6	918.7	
		11-18-66	207.5	922.8	
		11-25-66	207.6	922.7	
		12-02-66	208.4	921.9	
		12-12-66	204.9	925.4	
		12-12-66	201.8	928.5	
		12-16-66	202.5	927.8	
		12-23-66	200.6	929.7	
		12-30-66	200.2	930.1	
		1-06-67	193.1	937.2	
		1-12-67	199.5	930.8	
		2-03-67	196.6	933.7	
		2-10-67	197.5	932.8	
		2-24-67	198.2	932.1	
		3-03-67	200.8	929.5	
		3-10-67	200.6	929.7	
		3-15-67	202.5	927.8	
		3-23-67	190.9	939.4	
		3-30-67	199.6	930.7	
		4-06-67	196.4	933.9	
		4-14-67	190.7	939.6	
		4-21-67	189.5	940.8	
		4-28-67	190.5	939.8	
		4-28-67	191.0	939.3	
		5-05-67	190.0	940.3	
		5-11-67	194.2	936.1	
		5-18-67	202.4	927.9	
		5-25-67	205.4	924.9	
		6-01-67	198.4	931.9	
		6-09-67	201.4	928.9	
		6-16-67	201.8	928.5	
		6-22-67	204.5	925.8	
		6-30-67	208.6	921.7	
		7-07-67	209.6	920.7	
		7-13-67	211.6	918.7	
		7-20-67	211.0	919.3	720
		7-27-67	213.1	917.2	
		8-04-67	213.8	916.5	
		8-10-67	211.0	919.3	
		8-18-67	215.1	915.2	
		8-24-67	215.6	914.7	
		8-31-67	216.9	913.4	
		9-07-67	215.0	915.3	
		9-14-67	212.8	917.5	
		9-22-67	209.4	920.9	

See page 117 for key to terms & abbreviations

TABLE C-I

GROUND WATER LEVELS AT WELLS

STATE WELL NUMBER	GROUND SURFACE ELEVATION IN FEET	DATE	GROUND SURFACE TO WATER SURFACE IN FEET	WATER SURFACE ELEVATION IN FEET	AGENCY SUPPLYING DATA
SANTA ANA RIVER HYDRO UNIT					Y-01.00
UPPER SANTA ANA RIVER HYDRO SUBUNIT					Y-01.E0
BUNKER HILL HYDRO SUBAREA					Y-01.E2
01N/04W-35L01S (CONT.)	1130.3	9-28-67	208.0	922.3	720
01N/04W-36K07S	1120.0	10-25-66	189.5	930.5	104
		11-29-66	189.7	930.3	
		12-13-66	189.5	930.5	
		1-30-67	188.8	931.2	
		2-28-67	188.2	931.8	
		3-29-67	188.4	931.6	
		4-24-67	188.3	931.7	
		5-29-67	185.7	934.3	
		6-30-67	189.0	931.0	
		7-19-67	186.0	934.0	
		8-22-67	184.7	935.3	
		9-28-67	185.5	934.5	
01N/04W-36Q01S	1097.0	10-25-66	159.2	937.8	104
		11-30-66	161.1	935.9	
		12-09-66	161.4	935.6	
		1-24-67	158.3	938.7	
		1-25-67	159.9	937.1	
		3-28-67	158.7	938.3	
		4-24-67	159.0	938.0	
		5-29-67	157.2	939.8	
		6-30-67	161.7	935.3	
		7-31-67	154.0	943.0	
		8-25-67	153.1	943.9	
		9-26-67	153.5	943.5	
01N/04W-36R01S	1100.0	10-24-66	(6)		104
02N/05W-19K01S	2343.0	10-14-66	36.7	2306.3	230
		11-17-66	DRY		
		12-15-66	25.3	2317.7	
		1-12-67	19.9	2323.1	
		2-09-67	8.3	2334.7	
		3-10-67	5.5	2337.5	
		3-24-67	4.3	2338.7	
		4-13-67	3.7	2339.3	
		5-18-67	6.1	2336.9	
		6-15-67	8.7	2334.3	
		9-12-67	21.3	2321.7	
02N/05W-19K02S	2327.5	10-24-66	94.6(1)	2232.9	230
		11-17-66	94.9(1)	2232.6	
		12-07-66	74.2(1)	2253.3	
		12-12-66	(1)		
		12-15-66	19.6	2307.9	
		12-23-66	17.6	2309.9	
		12-28-66	16.6	2310.9	
		1-12-67	16.6	2310.9	
		2-09-67	12.2	2315.3	
		3-10-67	9.6	2317.9	
		3-24-67	7.9	2319.6	
		4-13-67	8.1	2319.4	
		5-18-67	10.4	2317.1	
		6-15-67	11.8	2315.7	
		9-12-67	16.4	2311.1	
02N/05W-19Q01S	2308.6	10-14-66	18.4	2290.2	230
		11-17-66	20.1	2288.5	
		12-07-66	8.9	2299.7	
		12-15-66	9.6	2299.0	
		1-12-67	6.8	2301.8	
		2-09-67	2.2	2306.4	
		3-10-67	1.0	2307.6	
		3-24-67	-.1	2308.7	
		4-13-67	.0	2308.6	
		5-18-67	.4	2308.2	
		6-15-67	1.4	2307.2	
		9-12-67	5.9	2302.7	
02N/05W-19R01S	2307.0	10-14-66	22.9	2284.1	230
		11-17-66	23.8	2283.2	
		12-07-66	21.8	2285.2	
		12-15-66	18.3	2288.7	
		1-12-67	15.6	2291.4	
		2-09-67	12.6	2294.4	
02N/05W-20P01S	2293.4	10-14-66	18.0	2275.4	230
		11-17-66	19.3	2274.1	
		12-07-66	15.0	2278.4	
		1-12-67	13.0	2280.4	
		2-09-67	8.2	2285.2	
		3-10-67	8.4	2285.0	
		3-24-67	6.0	2287.4	
		4-13-67	5.0	2288.4	
		5-18-67	4.4	2289.0	
		6-15-67	5.6	2287.8	
		9-12-67	10.2	2283.2	
02N/06W-13E01S	2562.4	2-21-67	7.4	2555.0	230
02N/06W-13M01S	2537.6	10-14-66	34.8	2502.8	230
		11-17-66	21.6	2516.0	
		12-15-66	17.5	2520.1	
		1-12-67	19.0	2518.6	
		2-09-67	17.0	2520.6	
UPPER SANTA ANA RIVER HYDRO SUBUNIT					Y-01.E0
BUNKER HILL HYDRO SUBAREA					Y-01.E2
02N/06W-13M02S	2547.6	2-21-67	1.6	2546.0	230
		3-10-67	1.9	2545.7	
		3-24-67	1.2	2546.4	
02N/06W-13N01S	2562.5	2-21-67	14.0	2548.5	230
02N/06W-13N02S	2547.1	2-21-67	11.0	2536.1	230
		3-10-67	10.8	2536.3	
		3-24-67	3.8	2543.3	
02N/06W-13Q02S	2450.0	10-14-66	80.6	2369.4	230
		11-17-66	73.5	2376.5	
		12-15-66	62.0	2388.0	
		1-12-67	63.2	2386.8	
		2-09-67	62.0	2388.0	
		3-10-67	61.2	2388.8	
		3-24-67	62.0	2388.0	
		4-13-67	62.2	2387.8	
		5-18-67	63.8	2386.2	
		6-15-67	68.0	2382.0	
		9-12-67	77.0	2373.0	
02N/06W-13Q03S	2484.6	10-14-66	25.5	2459.1	230
		11-17-66	23.1	2461.5	
		12-15-66	12.5	2472.1	
		1-12-67	13.0	2471.6	
		2-09-67	12.5	2472.1	
02N/06W-24C01S	2567.5	2-21-67	33.0	2534.5	230
		3-10-67	32.8	2534.7	
		3-24-67	31.3	2536.2	
REDLANDS HYDRO SUBAREA					Y-01.E3
01S/02W-19D01S	1608.4	12-12-66	369.4	1239.0	400
		1-10-67	368.1	1240.3	
01S/03W-13P01S	1520.3	12-12-66	(1)		400
		1-10-57	(1)		
		4-26-67	251.6	1268.7	
		6-05-67	246.0	1274.3	
		7-28-67	245.2	1275.1	
01S/03W-13P02S	1534.5	4-26-67	280.0	1254.5	400
		6-05-67	285.6(1)	1248.9	
		7-28-67	300.0(1)	1234.5	
01S/03W-24C01S	1519.7	12-12-66	322.9	1196.8	400
		1-10-67	319.2	1200.5	
		4-21-67	294.9	1224.8	
		4-26-67	293.0	1226.7	
		6-05-67	286.9	1232.8	
		7-28-67	280.5	1239.2	
01S/03W-24R01S	1583.0	12-12-66	349.2	1233.8	400
		1-10-67	348.5	1234.5	
		4-26-67	333.0	1250.0	
		6-05-67	324.6	1258.4	
		7-28-67	313.3	1269.7	
01S/03W-26C01S	1440.0	10-28-66	307.0	1133.0	203
		11-25-66	303.0	1137.0	
		12-13-66	304.0	1136.0	
		1-30-67	298.0	1142.0	
		2-27-67	294.0	1146.0	
		3-28-67	314.0(1)	1126.0	
		4-24-67	291.0	1149.0	
		5-29-67	288.0	1152.0	
		6-30-67	283.0	1157.0	
		7-31-67	282.0	1158.0	
		8-29-67	342.0(1)	1098.0	
		9-29-67	326.0(1)	1114.0	
01S/03W-28P01S	1264.9	12-13-66	DRY		400
		7-26-67	DRY		
01S/03W-32A01S	1287.0	12-13-66	207.9	1079.1	400
		1-11-67	207.7	1079.3	
01S/03W-32J01S	1263.3	4-28-67	184.8	1078.5	400
		6-01-67	228.4(1)	1034.9	
		7-26-67	228.5(1)	1034.8	
01S/03W-33R01S	1465.0	12-13-66	297.9	1167.1	400
		6-01-67	261.6	1203.4	
MENTONE HYDRO SUBAREA					Y-01.E4
01S/02W-18R01S	1762.6	12-12-66	199.5	1563.1	400
		1-10-67	191.3	1571.3	
		5-01-67	163.2	1599.4	
		5-26-67	164.8	1597.8	
		7-28-67	148.8	1613.8	

See page 117 for key to terms & abbreviations

TABLE C-I

GROUND WATER LEVELS AT WELLS

STATE WELL NUMBER	GROUND SURFACE ELEVATION IN FEET	DATE	GROUND SURFACE TO WATER SURFACE IN FEET	WATER SURFACE ELEVATION IN FEET	AGENCY SUPPLYING DATA
SANTA ANA RIVER HYDRO UNIT					Y-01.00
UPPER SANTA ANA RIVER HYDRO SUBUNIT					Y-01.E0
HENTONE HYDRO SUBAREA					Y-01.E4
01S/02W-18R01S (CONT.)	1762.6	9-30-67	152.3	1610.3	400
01S/02W-19G01S	1688.6	12-12-66	(3)		400
		1-10-67	(3)		
		4-21-67	134.5	1554.1	
		4-26-67	133.1	1555.5	
		5-26-67	129.6	1559.0	
		7-28-67	122.5	1566.1	
		9-30-67	128.2	1560.4	
01S/02W-19J01S	1760.5	12-12-66	180.2	1580.3	400
		1-10-67	163.7	1596.8	
		7-28-67	125.6	1634.9	
		9-30-67	119.7	1640.8	
01S/02W-19K01S	1723.9	12-12-66	153.0	1570.9	400
		1-10-67	150.3	1573.6	
		4-26-67	130.7	1593.2	
		5-26-67	138.3	1585.6	
		7-28-67	138.2	1585.7	
		9-30-67	131.6(1)	1592.3	
01S/02W-20B01S	1880.0	1-10-67	128.8	1751.2	400
		4-26-67	100.6	1779.4	
		5-26-67	84.2	1795.8	
		7-28-67	86.1	1793.9	
		9-30-67	101.2	1778.8	
01S/02W-20K01S	1907.0	12-12-66	(3)		400
		4-26-67	64.7	1842.3	
		5-26-67	63.7	1843.3	
		7-28-67	61.7	1845.3	
01S/02W-20R01S	1896.0	12-12-66	73.6	1822.4	400
		1-10-67	77.6	1818.4	
		4-27-67	60.4	1835.6	
		5-26-67	53.8	1842.2	
		7-31-67	87.5	1808.5	
		9-30-67	62.0	1834.0	
01S/02W-21D01S	1965.0	10-31-66	68.0(1)	1897.0	203
		11-28-66	54.0	1911.0	
		12-08-66	74.6	1890.4	400
		12-13-66	67.0(1)	1898.0	203
		1-09-67	45.2	1919.8	400
		1-31-67	35.0	1930.0	203
		2-28-67	33.0	1932.0	
		3-29-67	32.0	1933.0	
		4-25-67	32.0	1933.0	
		4-26-67	39.0	1926.0	400
		5-26-67	46.0(1)	1919.0	
		5-31-67	32.0	1933.0	203
		6-28-67	31.0	1934.0	
		7-28-67	50.4	1914.6	400
		7-31-67	36.0	1929.0	203
		8-28-67	48.0(1)	1917.0	
		9-28-67	57.0(1)	1908.0	
		9-30-67	64.2(1)	1900.8	400
01S/02W-30B03S	1709.4	12-12-66	128.0	1581.4	400
		1-10-67	121.1	1588.3	
		4-26-67	109.7	1599.7	
		5-26-67	107.9	1601.5	
		7-28-67	102.6	1606.8	
		9-30-67	97.0	1612.4	
01S/02W-30C01S	1649.0	1-10-67	128.0	1521.0	400
		4-26-67	121.9	1527.1	
		5-26-67	122.1	1526.9	
		7-28-67	129.0	1520.0	
		9-30-67	127.0	1522.0	
01S/02W-30E01S	1630.0	12-12-66	120.9	1509.1	400
		1-10-67	118.5	1511.5	
		5-25-67	122.8	1507.2	
		7-28-67	126.8	1503.2	
		9-30-67	122.9	1507.1	
01S/02W-30G02S	1709.0	12-12-66	110.4	1598.6	400
		1-10-67	119.6	1589.4	
		5-26-67	117.3	1591.7	
		7-31-67	149.2	1559.8	
RESERVOIR HYDRO SUBAREA					Y-01.E5
01S/02W-29H01S	1851.8	12-12-66	256.1	1595.7	400
		1-10-67	255.2	1596.6	
		4-27-67	230.9	1620.9	
		5-26-67	237.4	1614.4	
		7-31-67	233.2	1618.6	
		9-30-67	230.2	1621.6	
01S/02W-29N01S	1896.4	5-26-67	284.1	1612.3	400
		7-31-67	278.4	1618.0	
UPPER SANTA ANA RIVER HYDRO SUBUNIT					Y-01.E0
RESERVOIR HYDRO SUBAREA					Y-01.E5
01S/02W-31B01S	1880.7	12-12-66	304.0	1576.7	400
		1-10-67	(8)		
		9-30-67	277.7	1603.0	
01S/03W-35G08S	1565.8	10-31-66	171.0	1394.8	203
		11-28-66	162.0	1403.8	
		12-12-66	164.0	1401.8	
		2-01-67	154.0	1411.8	
		3-29-67	152.0	1413.8	
		4-24-67	147.0	1418.8	
		5-31-67	152.0	1413.8	
		6-30-67	155.0	1410.8	
		7-28-67	162.0	1403.8	
		9-28-67	140.0	1425.8	
01S/03W-35G11S	1560.0	10-31-66	146.0	1414.0	203
		11-28-66	141.0	1419.0	
		12-13-66	144.0	1416.0	
		1-31-67	134.0	1426.0	
		2-27-67	131.0	1429.0	
		3-29-67	130.0	1430.0	
		4-25-67	130.0	1430.0	
		5-31-67	130.0	1430.0	
		6-30-67	130.0	1430.0	
		7-31-67	135.0	1425.0	
		8-28-67	135.0	1425.0	
		9-28-67	127.0	1433.0	
01S/03W-35H03S	1571.1	10-31-66	202.9(1)	1368.2	203
		11-25-66	169.9	1401.2	
		12-13-66	201.9(1)	1369.2	
		1-30-67	160.9	1410.2	
		2-27-67	156.9	1414.2	
		3-28-67	153.9	1417.2	
		4-24-67	150.9	1420.2	
		5-31-67	153.9	1417.2	
		6-30-67	196.9	1374.2	
		7-31-67	162.9	1408.2	
		8-28-67	197.9(1)	1373.2	
		9-28-67	190.9(1)	1380.2	
01S/03W-35H04S	1585.3	10-31-66	183.0	1402.3	203
		11-25-66	178.0	1407.3	
		12-12-66	181.0	1404.3	
		1-30-67	170.0	1415.3	
		2-27-67	166.0	1419.3	
		3-28-67	163.0	1422.3	
		4-24-67	154.0	1431.3	
		5-31-67	162.0	1423.3	
		6-28-67	173.0	1412.3	
		7-31-67	171.0	1414.3	
		8-28-67	175.0	1410.3	
		9-28-67	168.0	1417.3	
01S/03W-35L02S	1614.9	12-13-66	200.9	1414.0	400
		1-11-67	199.9	1415.0	
		4-27-67	192.7	1422.2	
		5-26-67	207.9	1407.0	
		7-27-67	195.1	1419.8	
CRAFTON HYDRO SUBAREA					Y-01.E6
01S/02W-29K01S	1920.0	12-12-66	(1)		400
		1-10-67	(1)		
		4-27-67	128.1	1791.9	
		5-26-67	149.8(1)	1770.2	
		7-31-67	126.4	1793.6	
		9-30-67	146.2(2)	1773.8	
02S/03W-01D01S	1789.6	12-13-66	(1)		400
		4-27-67	190.9	1598.7	
		5-26-67	219.3(1)	1570.3	
		7-27-67	227.1(1)	1562.5	
02S/03W-01P01S	1980.0	12-13-66	260.0	1720.0	400
		1-07-67	259.0	1721.0	
		4-27-67	260.8	1719.2	
		5-26-67	260.2	1719.8	
		7-27-67	260.0	1720.0	
SANTA ANA CANYON HYDRO SUBAREA					Y-01.E7
01S/02W-08C01S	1811.0	12-08-66	86.1	1724.9	400
		1-09-67	31.5	1779.5	
		5-01-67	50.8	1760.2	
		6-02-67	43.0	1768.0	
		7-28-67	56.1	1754.9	
01S/02W-08C02S	1806.7	12-08-66	89.4	1717.3	400
		1-09-67	30.4	1776.3	
		5-01-67	51.2	1755.5	
		6-02-67	38.8	1767.9	
		7-27-67	51.8	1754.9	

See page 117 for key to terms & abbreviations

TABLE C-1

GROUND WATER LEVELS AT WELLS

SANTA ANA RIVER HYDRO UNIT — Y-01.00

UPPER SANTA ANA RIVER HYDRO SUBUNIT — Y-01.E0

MILL CREEK HYDRO SUBAREA — Y-01.E8

STATE WELL NUMBER	GROUND SURFACE ELEVATION IN FEET	DATE	GROUND SURFACE TO WATER SURFACE IN FEET	WATER SURFACE ELEVATION IN FEET	AGENCY SUPPLYING DATA
01S/01W-08G01S	3570.0	10-28-66	76.0(1)	3494.0	203
		11-28-66	94.0(1)	3476.0	
		1-31-67	9.0	3561.0	
		2-28-67	9.0	3561.0	
		3-29-67	9.0	3561.0	
		4-25-67	9.0	3561.0	
		5-31-67	9.0	3561.0	
		6-28-67	9.8	3560.2	
		7-31-67	11.0	3559.0	
		8-28-67	13.0	3557.0	
		9-28-67	13.0	3557.0	
01S/01W-10L01S	4140.0	10-31-66	76.0	4064.0	203
		11-28-66	72.0	4068.0	
		12-13-66	50.0	4090.0	
		1-31-67	33.0	4107.0	
		2-28-67	32.0	4108.0	
		3-29-67	31.0	4109.0	
		4-25-67	31.0	4109.0	
		5-31-67	25.0	4115.0	
		6-28-67	22.0	4118.0	
		7-31-67	28.0	4112.0	
		8-28-67	38.0	4102.0	
		9-28-67	45.0(1)	4095.0	
01S/01W-11001S	4575.0	10-31-66	100.0(1)	4475.0	203
		11-28-66	95.0(1)	4480.0	
		12-12-66	37.0	4538.0	
		1-31-67	37.0	4538.0	
		2-28-67	35.0	4540.0	
		3-29-67	35.0	4540.0	
		4-25-67	35.0	4540.0	
		5-31-67	31.0	4544.0	
		6-28-67	30.0	4545.0	
		7-31-67	22.0	4553.0	
		8-28-67	38.0	4537.0	
		9-28-67	46.0	4529.0	
01S/02W-21B02S	2090.0	10-31-66	42.2(1)	2047.8	203
		11-28-66	33.2	2056.8	
		12-08-66	28.0	2062.0	400
		12-13-66	33.2(1)	2056.8	203
		1-09-67	16.6	2073.4	400
		1-31-67	15.2	2074.8	203
		2-28-67	15.2	2074.8	
		3-28-67	16.2	2073.8	
		4-25-67	15.2	2074.8	
		5-26-67	23.9	2066.1	400
		5-31-67	15.2	2074.8	203
		6-28-67	13.8	2076.2	
		7-28-67	44.6	2045.4	400
		7-31-67	25.2(1)	2064.8	203
		8-28-67	29.2(1)	2060.8	
		9-28-67	37.2(1)	2052.8	
		9-30-67	35.0(1)	2055.0	400
01S/02W-21E01S	2015.9	10-31-66	77.0	1938.9	203
		11-28-66	53.0	1962.9	
		12-08-66	53.4	1962.5	400
		12-13-66	51.0	1964.9	203
		1-09-67	39.0	1976.9	400
		1-31-67	33.0	1982.9	203
		2-28-67	32.0	1983.9	
		3-29-67	32.0	1983.9	
		4-25-67	32.0	1983.9	
		4-27-67	32.8	1983.1	400
		5-26-67	39.8(1)	1976.1	
		5-31-67	30.0	1985.9	203
		6-28-67	30.0	1985.9	
		7-28-67	39.6	1976.3	400
		7-31-67	35.0	1980.9	203
		8-28-67	50.0(1)	1965.9	
		9-28-67	51.0(1)	1964.9	
		9-30-67	47.4(1)	1968.5	400
01S/02W-21H02S	2126.0	12-08-66	28.9	2097.1	400
		1-09-67	16.5	2109.5	
		4-27-67	15.3	2110.7	
		5-26-67	13.3	2112.7	
		7-28-67	13.8	2112.2	
		9-30-67	21.8	2104.2	
01S/02W-21L01S	2013.0	12-12-66	30.9	1982.1	400
		1-10-67	30.7	1982.3	
		4-26-67	21.2	1991.8	
		5-26-67	19.9	1993.1	
		7-31-67	19.3	1993.7	
		9-30-67	26.4	1986.6	
01S/02W-21M01S	1955.3	10-31-66	23.6	1931.7	203
		11-28-66	23.6	1931.7	
		12-12-66	21.0	1934.3	400
		12-13-66	20.6	1934.7	203
		1-10-67	24.0	1931.3	400
		1-31-67	20.6	1934.7	203
		2-28-67	16.6	1938.7	
		3-29-67	16.6	1938.7	

UPPER SANTA ANA RIVER HYDRO SUBUNIT — Y-01.E0

MILL CREEK HYDRO SUBAREA — Y-01.E8

STATE WELL NUMBER	GROUND SURFACE ELEVATION IN FEET	DATE	GROUND SURFACE TO WATER SURFACE IN FEET	WATER SURFACE ELEVATION IN FEET	AGENCY SUPPLYING DATA
01S/02W-21M01S (CONT.)	1955.3	4-25-67	16.6	1938.7	203
		4-27-67	13.5	1941.8	400
		5-26-67	23.7(1)	1931.6	
		5-31-67	16.6	1938.7	203
		6-28-67	11.6	1943.7	
		7-31-67	23.5	1931.8	400
		7-31-67	14.6	1940.7	203
		8-28-67	24.6(1)	1930.7	
		9-28-67	24.6(1)	1930.7	
		9-30-67	28.4(1)	1926.9	400
01S/02W-22C02S	2260.0	10-31-66	74.0	2186.0	203
		11-28-66	48.0	2212.0	
		12-13-66	39.0	2221.0	
		1-31-67	39.0	2221.0	
		2-28-67	39.0	2221.0	
		3-29-67	39.0	2221.0	
		4-25-67	39.0	2221.0	
		4-26-67	41.6	2218.4	400
		5-31-67	39.0	2221.0	203
		6-28-67	40.0	2220.0	
		7-28-67	40.3	2219.7	400
		7-31-67	40.0	2220.0	203
		8-28-67	36.0	2224.0	
		9-28-67	37.0	2223.0	
		9-30-67	40.5	2219.5	400
01S/02W-22E01S	2198.9	12-08-66	25.3	2173.6	400
		1-09-67	19.0	2179.9	
		5-26-67	16.6	2182.3	
		9-30-67	22.6	2176.3	

SYCAMORE HYDRO SUBAREA — Y-01.E9

STATE WELL NUMBER	GROUND SURFACE ELEVATION IN FEET	DATE	GROUND SURFACE TO WATER SURFACE IN FEET	WATER SURFACE ELEVATION IN FEET	AGENCY SUPPLYING DATA
01S/04W-06C03S	1184.9	12-09-66	200.1	984.8	230
01N/04W-31P03S	1206.4	10-00-66	300.5	905.9	124
		11-01-66	308.5	897.9	
		12-01-66	307.5	898.9	
		1-00-67	307.5	898.9	
		2-01-67	296.5	909.9	
		3-01-67	290.5	915.9	
		4-00-67	284.5	921.9	
		5-00-67	280.5	925.9	
		6-00-67	281.5	924.9	
		7-00-67	280.5	925.9	
		8-00-67	279.5	926.9	
		9-00-67	273.5	932.9	
01N/05W-15K01S	1598.3	10-09-66	360.8	1237.5	706
		11-01-66	361.7	1236.6	
		12-01-66	362.2	1236.1	
		1-04-67	363.2	1235.1	
		2-02-67	363.7	1234.6	
		3-01-67	363.5	1234.8	
		4-09-67	358.9	1239.4	
		5-02-67	371.7	1226.6	
		6-01-67	364.7	1233.6	
		7-03-67	365.5	1232.8	
		8-01-67	362.7	1235.6	
		9-06-67	355.8	1242.5	
01N/05W-15Q02S	1590.8	10-03-66	471.0	1119.8	706
		11-01-66	472.2	1118.6	
		12-01-66	472.2	1118.6	
		1-04-67	473.6	1117.2	
		2-02-67	474.0	1116.8	
		3-01-67	474.1	1116.7	
		4-04-67	465.7	1125.1	
		5-02-67	456.7	1134.1	
		6-01-67	437.0	1153.8	
		7-03-67	437.6	1153.2	
		8-02-67	436.5	1154.3	
		9-06-67	415.0	1175.8	
01N/05W-22A01S	1549.8	10-03-66	426.5	1123.3	706
		11-01-66	426.5	1123.3	
		12-01-66	425.4	1124.4	
		1-04-67	425.4	1124.4	
		2-02-67	425.4	1124.4	
		3-02-67	425.4	1124.4	
		5-02-67	419.6	1130.2	
		6-01-67	401.1	1148.7	
		6-30-67	399.6	1150.2	
		8-01-67	386.8	1163.0	
		9-06-67	381.5	1168.3	
01N/05W-23K01S	1454.2	10-01-66	358.2	1096.0	706
		11-01-66	348.9	1105.3	
		12-01-66	344.3	1109.9	
		1-04-67	367.4	1086.8	
		2-02-67	366.2	1088.0	
		3-02-67	358.2	1096.0	
		5-02-67	332.7	1121.5	
		6-01-67	330.4	1123.8	
		6-30-67	327.1	1127.1	

See page 117 for key to terms & abbreviations

TABLE C-I

GROUND WATER LEVELS AT WELLS

STATE WELL NUMBER	GROUND SURFACE ELEVATION IN FEET	DATE	GROUND SURFACE TO WATER SURFACE IN FEET	WATER SURFACE ELEVATION IN FEET	AGENCY SUPPLYING DATA
SANTA ANA RIVER HYDRO UNIT					Y-01.00
UPPER SANTA ANA RIVER HYDRO SUBUNIT					Y-01.E0
SYCAMORE HYDRO SUBAREA					Y-01.E9
01N/05W-23K01S	1454.2	8-02-67	314.3	1139.9	706
(CONT.)		9-06-67	307.3	1146.9	
01N/05W-23R03S	1412.0	10-00-66	388.0(1)	1024.0	124
		11-01-66	378.0(1)	1034.0	
		12-01-66	385.0(1)	1027.0	
		1-00-67	385.0(1)	1027.0	
		2-01-67	372.0(1)	1040.0	
		3-01-67	372.0(1)	1040.0	
		4-00-67	362.0(1)	1050.0	
		5-00-67	351.0(1)	1061.0	
		6-00-67	251.0	1161.0	
		7-00-67	347.0(1)	1065.0	
		8-00-67	347.0(1)	1065.0	
		9-00-67	343.0(1)	1069.0	
01N/05W-25E01S	1383.4	10-00-66	300.0	1083.4	124
		11-01-66	300.0	1083.4	
		12-01-66	342.0(1)	1041.4	
		1-00-67	341.0(1)	1042.4	
		2-01-67	306.0	1077.4	
		3-01-67	328.0(1)	1055.4	
		4-00-67	297.0	1086.4	
		5-00-67	262.0	1121.4	
		6-00-67	250.0	1133.4	
		7-00-67	246.0	1137.4	
		8-00-67	238.0	1145.4	
		9-00-67	232.0	1151.4	
01N/05W-26A03S	1398.0	10-00-66	305.0	1093.0	124
		11-01-66	297.0	1101.0	
		12-01-66	297.0	1101.0	
		1-00-67	300.0	1098.0	
		2-01-67	318.0(1)	1080.0	
		3-01-67	316.0(1)	1082.0	
		4-00-67	306.0(1)	1092.0	
		5-00-67	268.0	1130.0	
		6-00-67	264.0(1)	1134.0	
		7-00-67	242.0	1156.0	
		8-00-67	234.0	1164.0	
		9-00-67	230.0	1168.0	
01N/05W-36J03S	1261.5	10-00-66	390.1(1)	871.4	124
		11-01-66	396.1(1)	865.4	
		12-01-66	364.1	897.4	
		1-00-67	363.1	898.4	
		2-01-67	355.1	906.4	
		3-01-67	353.1	908.4	
		4-00-67	353.1	908.4	
		5-00-67	336.1	925.4	
		6-00-67	346.1	915.4	
		7-00-67	345.1	916.4	
		8-00-67	332.1	929.4	
		9-00-67	346.1	915.4	
01N/05W-36R01S	1247.4	10-21-66	361.5	885.9	230
		11-15-66	362.8	884.6	
		12-06-66	347.6	899.8	
		12-06-66	399.2(1)	848.2	
		1-11-67	339.8	907.6	
		2-16-67	332.4	915.0	
		3-15-67	328.0	919.4	
		4-26-67	321.2	926.2	
		5-26-67	319.8	927.6	
SAN TIMOTEO HYDRO SUBUNIT					Y-01.F0
YUCAIPA HYDRO SUBAREA					Y-01.F1
01S/02W-34N02S	2162.4	11-04-66	(1)		100
		3-03-67	(1)		
		9-15-67	(2)		
02S/03W-03N01S	1390.0	12-13-66	76.8	1313.2	400
		1-11-67	74.0	1316.0	
		4-27-67	71.8	1318.2	
		6-01-67	72.3	1317.7	
		7-31-67	73.6	1316.4	
SAN TIMOTEO HYDRO SUBAREA					Y-01.F2
02S/01W-34M01S	2656.8	11-14-66	387.5	2269.3	103
		4-06-67	386.9	2269.9	
		5-12-67	386.2	2270.6	713
		7-28-67	387.9	2268.9	
02S/02W-20K01S	1877.7	11-21-66	34.3	1843.4	103
		4-06-67	29.5	1848.2	
02S/02W-23J01S	2280.0	4-06-67	(4)		103
02S/02W-25D05S	2236.5	11-21-66	45.4	2191.1	103
02S/03W-03G01S	1680.0	11-25-66	263.0	1417.0	203
		12-13-66	242.0	1438.0	
		1-31-67	268.0	1412.0	
		2-28-67	260.0	1420.0	
		3-28-67	258.0	1422.0	
		4-25-67	255.0	1425.0	
		5-31-67	255.0	1425.0	
		7-31-67	296.0(1)	1384.0	
		8-29-67	299.0(1)	1381.0	
02S/03W-10B01S	1491.8	12-13-66	92.9	1398.9	400
		1-11-67	91.6	1400.2	
02S/03W-10F01S	1478.2	12-13-66	(1)		400
		1-11-67	(1)		
		4-27-67	173.2	1305.0	
02S/03W-24B01S	1692.8	11-18-66	51.5	1641.3	103
		11-18-66	51.5	1641.3	
		3-30-67	37.7	1655.1	
		3-30-67	37.7	1655.1	
03S/01W-04Q02S	2571.3	5-12-67	316.7	2254.6	713
		5-12-67	321.2	2250.1	
		7-28-67	322.5	2248.8	
		7-28-67	325.6	2245.7	
03S/01W-05Q01S	2532.7	11-14-66	121.9	2410.8	103
		4-06-67	120.5	2412.2	
03S/01W-06F01S	2333.0	11-21-66	116.8	2216.2	103
		4-06-67	116.3	2216.7	
03S/01W-06L01S	2334.8	11-21-66	(7)		103
		4-06-67	(8)		
03S/01W-07C01S	2333.9	11-14-66	47.4	2286.5	103
		4-06-67	43.7	2290.2	
03S/01W-09Q01S	2560.0	10-03-66	(1)		103
		11-14-66	90.7	2469.3	
		12-12-66	89.6	2470.4	
		1-09-67	88.9	2471.1	
		2-01-67	(9)		
		3-07-67	88.5	2471.5	
		4-06-67	88.0	2472.0	
		5-05-67	(9)		
		6-01-67	(9)		
		7-10-67	88.9	2471.1	
		8-09-67	(1)		
		9-11-67	88.9	2471.1	
CHERRY VALLEY HYDRO SUBAREA					Y-01.F3
02S/02W-14J02S	2419.0	4-06-67	219.6	2199.4	103
02S/02W-23H01S	2387.1	4-06-67	208.8	2178.3	103
CHICKEN HILL HYDRO SUBAREA					Y-01.F4
02S/02W-02M01S	2386.0	11-04-66	303.7	2082.3	100
		12-23-66	300.6	2085.4	
		1-11-67	296.7	2089.3	
		3-03-67	303.2	2082.8	
		4-13-67	307.6	2078.4	
		7-11-67	(1)		
		8-15-67	309.7	2076.3	

See page 117 for key to terms & abbreviations

TABLE C-1

GROUND WATER LEVELS AT WELLS

STATE WELL NUMBER	GROUND SURFACE ELEVATION IN FEET	DATE	GROUND SURFACE TO WATER SURFACE IN FEET	WATER SURFACE ELEVATION IN FEET	AGENCY SUPPLYING DATA
SANTA ANA RIVER HYDRO UNIT					Y-01.00
SAN TIMOTEO HYDRO SUBUNIT					Y-01.F0
CHICKEN HILL HYDRO SUBAREA					Y-01.F4
02S/02W-02H01S (CONT.)	2386.0	9-15-67	299.0	2087.0	100
02S/02W-11D01S	2320.0	11-04-66	220.2(6)	2099.8	100
		12-23-66	229.6	2090.4	
		1-11-67	221.2	2098.8	
		3-03-67	219.1	2100.9	
		7-11-67	210.6	2109.4	
		8-15-67	210.8	2109.2	
		9-15-67	(1)		
GATEWAY HYDRO SUBAREA					Y-01.F5
01S/01W-30E01S	2816.9	11-04-66	325.4	2491.5	100
		12-23-66	322.2	2494.7	
		1-11-67	322.2	2494.7	
		3-03-67	323.0	2493.9	
		4-13-67	323.1	2493.8	
		7-11-67	(1)		
		8-15-67	(1)		
		9-15-67	327.5	2489.4	
OAK GLEN HYDRO SUBAREA					Y-01.F6
01S/02W-36C04S	2635.0	11-04-66	323.3	2311.7	100
		12-23-66	321.8	2313.2	
		1-11-67	318.3	2316.7	
		3-03-67	316.1	2318.9	
		4-13-67	312.9	2322.1	
		7-11-67	338.0(4)	2297.0	
		8-15-67	(1)		
		9-15-67	343.4	2291.6	
01S/02W-36R01S	2710.0	11-04-66	384.3	2325.7	100
		12-23-66	381.8	2328.2	
		1-11-67	382.0	2328.0	
		3-03-67	381.6	2328.4	
		4-13-67	379.5	2330.5	
		7-11-67	392.9	2317.1	
		8-15-67	(1)		
		9-15-67	388.0	2322.0	
02S/02W-01F01S	2560.0	11-04-66	252.2	2307.8	100
		12-23-66	251.4	2308.6	
		1-11-67	251.1	2308.9	
		3-03-67	252.8	2307.2	
		4-13-67	251.8	2308.2	
		7-11-67	253.0	2307.0	
		8-15-67	253.1	2306.9	
		9-15-67	253.3	2306.7	
SOUTH MESA HYDRO SUBAREA					Y-01.F7
02S/01W-08E02S	2860.0	11-04-66	158.2	2701.8	100
		12-23-66	(9)		
		1-11-67	(9)		
		3-03-67	(9)		
		4-13-67	150.2	2709.8	
		7-11-67	159.2	2700.8	
		8-15-67	(3)		
		9-15-67	(3)		
02S/02W-13E02S	2453.0	11-04-66	302.0	2151.0	100
		12-23-66	(6)		
NOBIE CREEK HYDRO SUBAREA					Y-01.F9
02S/01W-22M01S	2953.0	11-14-66	(7)		103
		12-12-66	134.5	2818.5	
		1-09-67	(1)		
		2-01-67	132.6	2820.4	
		3-07-67	133.9	2819.1	
		3-07-67	133.9	2819.1	
		4-06-67	130.5	2822.5	
		6-01-67	129.8	2823.2	
		9-11-67	(1)		
02S/01W-22M02S	2942.8	11-14-66	(2)		103
		4-06-67	(1)		
02S/02W-25B01S	2299.1	4-06-67	77.7	2221.4	103
02S/02W-25D01S	2247.8	11-21-66	0070.7	2177.1	103
		11-21-66	0070.7	2177.1	
		4-06-67	0061.8	2186.0	
		4-06-67	0061.8	2186.0	

See page 117 for key to terms & abbreviations

TABLE C-I

GROUND WATER LEVELS AT WELLS

STATE WELL NUMBER	GROUND SURFACE ELEVATION IN FEET	DATE	GROUND SURFACE TO WATER SURFACE IN FEET	WATER SURFACE ELEVATION IN FEET	AGENCY SUPPLYING DATA
SAN JACINTO VALLEY HYDRO UNIT					Y-02.00
PERRIS HYDRO SUBUNIT					Y-02.A0
PERRIS VALLEY HYDRO SUBAREA					Y-02.A1
03S/03W-06D01S	1650.0	10-25-66	199.4	1450.6	103
		3-24-67	194.3	1455.7	
03S/03W-13D01S	1595.5	10-07-66	141.9	1453.6	103
		10-31-66	141.6	1453.9	
		12-13-66	141.2	1454.3	
		1-09-67	141.3	1454.2	
		2-08-67	141.0	1454.5	
		3-07-67	141.2	1454.3	
		3-30-67	141.2	1454.3	
		5-04-67	140.8	1454.7	
		6-06-67	142.2	1453.3	
		7-11-67	142.4	1453.1	
		8-09-67	142.4	1453.1	
		9-08-67	142.2	1453.3	
03S/03W-15F01S	1538.2	10-31-66	149.5	1388.7	103
		3-30-67	139.2	1399.0	
03S/03W-31C02S	1475.4	10-25-66	213.5	1261.9	103
		3-24-67	211.6	1263.8	
04S/03W-35F01S	1431.9	10-25-66	222.4(2)	1209.5	103
		3-28-67	226.3(2)	1205.6	
05S/03W-08J01S	1411.7	10-25-66	164.5	1247.2	103
		3-28-67	162.8	1248.9	
MENIFEE HYDRO SUBAREA					Y-02.A2
06S/03W-03H02S	1430.0	10-06-66	(1)		103
		10-25-66	(1)		
		12-15-66	163.3	1266.7	
		1-10-67	161.7	1268.3	
		2-06-67	160.3	1269.7	
		3-03-67	161.3	1268.7	
		6-02-67	(1)		
		8-07-67	186.3(2)	1243.7	
		9-07-67	182.8(2)	1247.2	
06S/03W-14N01S	1501.0	10-06-66	11.9	1489.1	103
		11-02-66	12.9	1488.1	
		12-15-66	10.0	1491.0	
		1-10-67	9.9	1491.1	
		2-06-67	7.7	1493.3	
		3-03-67	8.2	1492.8	
		4-03-67	9.0	1492.0	
		5-04-67	8.4	1492.6	
		6-01-67	9.9	1491.1	
		7-07-67	11.5	1489.5	
		8-07-67	11.5	1489.5	
		9-07-67	13.3	1487.7	
WINCHESTER HYDRO SUBAREA					Y-02.A3
05S/02W-19N01S	1459.0	10-07-66	45.6	1413.4	103
		10-26-66	45.6	1413.4	
		12-16-66	45.1	1413.9	
		1-11-67	44.9	1414.1	
		2-03-67	45.4	1413.6	
		3-08-67	44.5	1414.5	
		3-28-67	44.4	1414.6	
		5-02-67	44.3	1414.7	
		6-06-67	44.0	1415.0	
		7-11-67	45.4	1413.6	
		8-08-67	42.1	1416.9	
		8-08-67	42.1	1416.9	
		9-08-67	36.1	1422.9	
		9-08-67	36.1	1422.9	
05S/02W-28K01S	1462.0	10-08-66	63.9	1398.1	713
		11-12-66	65.6	1396.4	
		12-10-66	63.4	1398.6	
		1-07-67	53.2	1408.8	
		2-11-67	48.9	1413.1	
		3-18-67	47.7	1414.3	
		4-15-67	47.6	1414.4	
		5-13-67	46.6	1415.4	
		6-10-67	48.1	1413.9	
		7-08-67	50.6	1411.4	
		8-05-67	53.8	1408.2	
		9-16-67	56.9	1405.1	
05S/02W-35C01S	1474.5	10-26-66	111.3	1363.2	103
		3-28-67	107.9	1366.6	
05S/03W-25K01S	1446.0	10-25-66	37.8	1408.2	103
		3-28-67	37.1	1408.9	
PERRIS HYDRO SUBUNIT					Y-02.A0
LAKEVIEW HYDRO SUBAREA					Y-02.A4
04S/02W-03P01S	1436.3	10-07-66	139.2	1297.1	103
		10-31-66	139.3(4)	1297.0	
		12-13-66	138.6	1297.7	
		1-06-67	138.5	1297.8	
		2-08-67	139.4	1296.9	
		3-08-67	139.5(4)	1296.8	
		5-03-67	138.5	1297.8	
		6-06-67	138.6	1297.7	
		7-11-67	(1)		
		8-09-67	141.0(4)	1295.3	
		9-08-67	141.1(4)	1295.2	
04S/02W-08E01S	1452.0	10-31-66	226.2	1225.8	103
		3-29-67	(3)		
04S/02W-19J01S	1579.0	10-31-66	20.6	1558.4	103
		3-29-67	21.9	1557.1	
HEMET HYDRO SUBAREA					Y-02.A5
05S/01E-20G03S	1877.4	12-16-66	282.9	1594.5	103
		1-06-67	281.9	1595.5	
		2-07-67	280.8	1596.6	
		3-07-67	279.4	1598.0	
		5-03-67	280.0	1597.4	
04S/01W-31D01S	1494.0	10-27-66	111.8(1)	1382.2	103
		3-29-67	113.8	1380.2	
05S/01W-09L02S	1556.0	10-07-66	179.2	1376.8	103
		10-26-66	176.1	1379.9	
		10-26-66	176.1	1379.9	
		12-16-66	170.4	1385.6	
		12-16-66	170.4	1385.6	
		1-06-67	169.8	1386.2	
		2-07-67	169.0	1387.0	
		3-08-67	172.8	1383.2	
		3-08-67	172.8	1383.2	
		3-28-67	172.9	1383.1	
		5-03-67	168.9	1387.1	
		6-06-67	175.5	1380.5	
		6-06-67	175.5	1380.5	
		7-11-67	(3)		
		8-08-67	181.6	1374.4	
		8-08-67	181.6	1374.4	
		9-08-67	181.7	1374.3	
05S/01W-10B01S	1583.4	10-07-66	202.4	1381.0	103
		10-07-66	202.4	1381.0	
		10-26-66	(1)		
		12-16-66	197.3	1386.1	
		12-16-66	197.3	1386.1	
		1-06-67	(7)		
		2-07-67	196.7	1386.7	
		2-07-67	196.7	1386.7	
		3-08-67	199.2	1384.2	
		3-08-67	199.2	1384.2	
		3-28-67	198.1	1385.3	
		5-03-67	195.7	1387.7	
		6-06-67	199.3	1384.1	
		7-11-67	203.2	1380.2	
		7-11-67	203.2	1380.2	
		9-08-67	(1)		
05S/01W-13C01S	1688.0	10-26-66	266.3	1421.7	103
		3-28-67	266.2	1421.8	
05S/02W-12Q02S	1498.5	10-26-66	69.6	1428.9	103
		3-28-67	69.7	1428.8	
06S/01W-02D01S	1684.0	10-07-66	91.5	1592.5	103
		10-26-66	91.6	1592.4	
		12-16-66	91.6	1592.4	
		1-06-67	91.6	1592.4	
		2-07-67	(9)		
		3-08-67	91.7	1592.3	
		3-28-67	92.5	1591.5	
		5-03-67	(9)		
		6-06-67	91.6	1592.4	
		7-11-67	91.6	1592.4	
		8-08-67	91.7	1592.3	
		9-08-67	91.7	1592.3	
06S/01W-10A01S	1698.0	10-26-66	93.5	1604.5	103
		3-28-67	91.7	1606.3	

See page 117 for key to terms & abbreviations

TABLE C-I

GROUND WATER LEVELS AT WELLS

SAN JACINTO VALLEY HYDRO UNIT Y-02.00

SAN JACINTO HYDRO SUBUNIT Y-02.80

SAN JACINTO HYDRO SUBAREA Y-02.81

STATE WELL NUMBER	GROUND SURFACE ELEVATION IN FEET	DATE	GROUND SURFACE TO WATER SURFACE IN FEET	WATER SURFACE ELEVATION IN FEET	AGENCY SUPPLYING DATA
05S/01E-06P01S	1676.0	10-03-66	201.0	1475.0	103
		10-27-66	201.2	1474.8	
		12-12-66	201.5	1474.5	
		1-06-67	201.6	1474.4	
		2-08-67	201.8	1474.2	
		3-06-67	201.9	1474.1	
		3-27-67	201.7	1474.3	
		5-03-67	201.9	1474.1	
		5-29-67	201.9	1474.1	
		7-10-67	202.3	1473.7	
		8-08-67	202.3	1473.7	
		9-08-67	202.5	1473.5	
05S/01E-07K01S	1725.2	10-07-66	339.7	1385.5	103
		10-27-66	339.8	1385.4	
		12-16-66	340.4	1384.8	
		1-06-67	341.6	1383.6	
		2-08-67	340.9	1384.3	
		3-08-67	340.9	1384.3	
		3-29-67	341.1	1384.1	
		5-03-67	341.1	1384.1	
		6-06-67	341.6	1383.6	
		7-11-67	341.7	1383.5	
		8-08-67	342.0	1383.2	
		9-08-67	338.8	1386.4	
05S/01E-09J02S	1784.2	10-03-66	100.3	1683.9	103
		10-27-66	102.2	1682.0	
		12-12-66	105.3	1678.9	
		1-06-67	97.0	1687.2	
		2-08-67	87.2	1697.0	
		3-06-67	82.4	1701.8	
		3-27-67	78.6	1705.6	
		5-03-67	74.1	1710.1	
		5-29-67	72.7	1711.5	
		7-10-67	73.8	1710.4	
		8-08-67	76.2	1708.0	
		9-08-67	79.6	1704.6	
05S/01E-09M01S	1759.7	10-27-66	78.0(4)	1681.7	103
		3-29-67	79.2	1680.5	
05S/01E-14G01S	1870.8	10-07-66	50.3	1820.5	103
		10-26-66	50.7	1820.1	
		12-16-66	48.7	1822.1	
		1-06-67	44.9	1825.9	
		1-06-67	44.9	1825.9	
		2-08-67	40.2	1830.6	
		2-08-67	40.2	1830.6	
		3-08-67	38.6	1832.2	
		3-08-67	38.6	1832.2	
		3-29-67	37.4	1833.4	
		3-29-67	37.4	1833.4	
		5-03-67	35.7	1835.1	
		6-06-67	37.0	1833.8	
		7-11-67	40.8	1830.0	
		7-11-67	40.8	1830.0	
		8-08-67	38.0	1832.8	
		9-08-67	38.4	1832.4	
05S/01E-18F01S	1730.0	10-26-66	(2)		103
		3-28-67	243.3	1486.7	
05S/01E-21F01S	1918.6	10-26-66	297.4	1621.2	103
		3-29-67	297.0	1621.6	
03S/01W-03K02S	2642.8	5-12-67	(1)		713
		7-28-67	(1)		
03S/01W-10R01S	2584.5	11-14-66	31.9	2552.6	103
		4-06-67	31.0	2553.5	
03S/01W-12E01S	2578.0	7-29-67	322.2	2255.8	713
03S/01W-12N01S	2544.2	5-02-67	259.6	2284.6	713
		7-23-67	258.7	2285.5	
03S/02W-07P01S	1590.0	10-31-66	112.5	1477.5	103
		3-30-67	111.4	1478.6	
03S/02W-08E01S	1675.0	10-31-66	136.3	1538.7	103
		3-30-67	DRY		
03S/02W-21C01S	1440.0	10-31-66	10.7	1429.3	103
		3-30-67	(5)		
03S/02W-26E01S	1458.0	10-31-66	51.1	1406.9	103
		3-30-67	50.5	1407.5	
03S/02W-29D01S	1426.5	10-07-66	34.6	1391.9	103
		10-31-66	(9)		
		12-13-66	34.5	1392.0	
		1-09-67	34.7	1391.8	
		2-08-67	34.7	1391.8	
		3-07-67	34.8	1391.7	
		3-30-67	34.9	1391.6	
		5-03-67	34.9	1391.6	

SAN JACINTO HYDRO SUBUNIT Y-02.80

SAN JACINTO HYDRO SUBAREA Y-02.81

STATE WELL NUMBER	GROUND SURFACE ELEVATION IN FEET	DATE	GROUND SURFACE TO WATER SURFACE IN FEET	WATER SURFACE ELEVATION IN FEET	AGENCY SUPPLYING DATA
03S/02W-29D01S (CONT.)	1426.5	6-06-67	34.9	1391.6	103
		7-11-67	35.1	1391.4	
		8-09-67	35.2	1391.3	
		9-08-67	35.2	1391.3	
04S/01W-09Q02S	1476.0	12-16-66	67.7	1408.3	103
		1-06-67	63.0	1413.0	
		2-08-67	62.1	1413.9	
		3-08-67	63.0	1413.0	
		3-29-67	63.9	1412.1	
		5-03-67	64.6	1411.4	
		6-06-67	68.9	1407.1	
		7-11-67	(1)		
		8-09-67	(1)		
		9-08-67	(1)		
04S/01W-15Q01S	1500.0	10-27-66	176.9	1323.1	103
		3-29-67	(5)		
04S/01W-21P01S	1594.0	10-07-66	80.8(2)	1513.2	103
		10-27-66	96.4(2)	1497.6	
		12-16-66	92.9(2)	1501.1	
		1-06-67	92.2(2)	1501.8	
		2-08-67	91.1	1502.9	
		3-08-67	90.2	1503.8	
		3-29-67	90.4	1503.6	
		5-03-67	91.2	1502.8	
		6-06-67	91.3	1502.7	
		7-11-67	91.3	1502.7	
		8-09-67	93.2(2)	1500.8	
		9-08-67	92.0(2)	1502.0	
04S/01W-28F01S	1498.7	10-27-66	137.7	1361.0	103
		3-29-67	129.4	1369.3	
04S/02W-01M01S	1436.5	10-31-66	134.1	1302.4	103
		3-30-67	130.8	1305.7	

See page 117 for key to terms & abbreviations

TABLE C-I

GROUND WATER LEVELS AT WELLS

SAN JACINTO VALLEY HYDRO UNIT Y-02.00

ELSINORE HYDRO SUBUNIT Y-02.C0

ELSINORE HYDRO SUBAREA Y-02.C1

STATE WELL NUMBER	GROUND SURFACE ELEVATION IN FEET	DATE	GROUND SURFACE TO WATER SURFACE IN FEET	WATER SURFACE ELEVATION IN FEET	AGENCY SUPPLYING DATA
05S/05W-34002S	1385.0	10-06-66	321.0	1064.0	103
		11-01-66	316.2	1068.8	
		12-15-66	310.9	1074.1	
		1-10-67	307.7	1077.3	
		2-06-67	299.4	1085.6	
		3-03-67	293.7	1091.3	
		4-05-67	285.9	1099.1	
		5-04-67	281.0	1104.0	
		7-07-67	277.9	1107.1	
		8-07-67	279.2	1105.8	
		9-07-67	281.4	1103.6	
05S/05W-35P01S	1321.0	11-01-66	196.8	1124.2	103
		4-05-67	196.9	1124.1	
06S/04W-05N01S	1280.0	10-06-66	64.2	1215.8	103
		11-03-66	64.4	1215.6	
		12-15-66	63.7	1216.3	
		1-10-67	59.8	1220.2	
		1-10-67	59.8	1220.2	
		2-06-67	58.6	1221.4	
		3-03-67	58.4	1221.6	
		4-03-67	57.4	1222.6	
		5-04-67	57.6	1222.4	
		6-02-67	58.1	1221.9	
		7-07-67	58.4	1221.6	
		8-07-67	59.1	1220.9	
		9-07-67	59.8	1220.2	
06S/04W-05Q01S	1395.0	11-03-66	19.4	1375.6	103
		4-03-67	18.6	1376.4	
06S/04W-06J01S	1280.0	11-03-66	66.8	1213.2	103
		4-03-67	58.5	1221.5	
06S/04W-08L01S	1272.6	11-03-66	75.1	1197.5	103
		4-03-67	74.0	1198.6	
06S/04W-16D01S	1260.0	11-03-66	91.7	1168.3	103
		4-03-67	91.5	1168.5	
06S/04W-16H01S	1272.0	10-06-66	57.1	1214.9	103
		11-03-66	57.1	1214.9	
		12-15-66	57.2	1214.8	
		1-10-67	57.1	1214.9	
		2-06-67	57.1	1214.9	
		3-03-67	57.1	1214.9	
		4-03-67	57.1	1214.9	
		5-04-67	56.9	1215.1	
		6-02-67	56.8	1215.2	
		7-07-67	56.6	1215.4	
		8-07-67	56.6	1215.4	
		9-07-67	56.6	1215.4	
06S/04W-19G01S	1257.9	11-02-66	22.8	1235.1	103
		4-04-67	19.4	1238.5	
06S/04W-19K01S	1284.0	11-02-66	36.2	1247.8	103
		4-04-67	32.3	1251.7	
06S/04W-20Q01S	1289.0	11-02-66	17.4	1271.6	103
		4-04-67	14.9	1274.1	
06S/04W-20Q02S	1279.0	11-03-66	14.0	1265.0	103
		4-04-67	12.2	1266.8	
06S/04W-20R01S	1263.0	11-03-66	11.4	1251.6	103
		4-04-67	9.6	1253.4	
06S/04W-21R01S	1266.0	11-03-66	165.4	1100.6	103
		2-06-67	177.7	1088.3	
		2-06-67	177.7	1088.3	
		3-03-67	178.5	1087.5	
		4-03-67	181.9	1084.1	
		4-03-67	181.9	1084.1	
		5-04-67	191.3	1074.7	
		5-04-67	191.3	1074.7	
		6-02-67	199.8	1066.2	
		6-02-67	199.8	1066.2	
		7-07-67	206.8	1059.2	
		9-07-67	(3)		
06S/04W-22M01S	1273.0	11-03-66	185.0	1088.0	103
		4-03-67	173.8	1099.2	
06S/04W-22M02S	1278.2	10-15-66	199.3	1078.9	716
		11-09-66	196.4	1081.8	
		12-12-66	190.6	1087.6	
		1-16-67	188.6	1089.6	
		2-15-67	187.0	1091.2	
		3-08-67	187.0	1091.2	
		4-10-67	185.0	1093.2	
		5-05-67	182.1	1096.1	
		6-08-67	193.0(2)	1085.2	
		7-12-67	196.0	1082.2	
		8-01-67	205.0(2)	1073.2	
		9-25-67	209.0(2)	1069.2	

ELSINORE HYDRO SUBUNIT Y-02.C0

ELSINORE HYDRO SUBAREA Y-02.C1

STATE WELL NUMBER	GROUND SURFACE ELEVATION IN FEET	DATE	GROUND SURFACE TO WATER SURFACE IN FEET	WATER SURFACE ELEVATION IN FEET	AGENCY SUPPLYING DATA
06S/04W-23N01S	1409.0	11-03-66	40.2	1368.8	103
		4-03-67	40.1	1368.9	
06S/04W-26E01S	1362.0	11-03-66	70.2(4)	1291.8	103
		4-03-67	(2)		
06S/04W-29C01S	1330.0	11-02-66	54.4(4)	1275.6	103
		4-04-67	42.3	1287.7	
06S/04W-29H04S	1325.0	11-02-66	40.3	1284.7	103
		4-04-67	36.4	1288.6	
06S/05W-02G01S	1277.7	11-01-66	80.2	1197.5	103
		4-05-67	79.0	1198.7	
06S/05W-02L01S	1278.0	11-01-66	81.1	1196.9	103
		4-05-67	80.0	1198.0	
06S/05W-02M03S	1286.8	11-01-66	(7)		103
		4-05-67	171.8	1115.0	
06S/05W-03P01S	1327.5	11-01-66	103.4	1224.1	103
		4-05-67	89.2	1238.3	
06S/05W-03Q01S	1324.0	11-01-66	241.1(2)	1082.9	103
		4-05-67	200.4	1123.6	
06S/05W-10A01S	1265.0	11-01-66	112.9	1152.1	103
		4-04-67	(3)		
06S/05W-10B01S	1285.0	11-01-66	27.3	1257.7	103
		4-05-67	19.3	1265.7	
06S/05W-10C01S	1331.1	11-01-66	51.2	1279.9	103
		4-05-67	38.3	1292.8	
06S/05W-11M02S	1290.0	11-01-66	44.6	1245.4	103
		4-04-67	39.4	1250.6	
06S/05W-11P02S	1313.0	11-01-66	(1)		103
		4-04-67	(1)		
06S/05W-13P01S	1337.0	11-02-66	106.4	1230.6	103
		4-04-67	105.0	1232.0	
06S/05W-13Q02S	1270.0	11-02-66	66.1	1203.9	103
		4-04-67	62.5	1207.5	
06S/05W-14A01S	1271.3	11-01-66	(7)		103
		4-04-67	(2)		
06S/05W-14E01S	1506.6	11-01-66	49.8	1456.8	103
		4-04-67	46.5	1460.1	

See page 117 for key to terms & abbreviations

TABLE C-I

GROUND WATER LEVELS AT WELLS

SAN JUAN HYDRO UNIT — Z-01.00

LAGUNA HYDRO SUBUNIT — Z-01.A0

ALISO HYDRO SUBAREA — Z-01.A3

STATE WELL NUMBER	GROUND SURFACE ELEVATION IN FEET	DATE	GROUND SURFACE TO WATER SURFACE IN FEET	WATER SURFACE ELEVATION IN FEET	AGENCY SUPPLYING DATA
05S/07W-32J01S	1235.0	10-20-66	46.8	1188.2	102
		11-23-66	47.3	1187.7	
		12-29-66	45.9	1189.1	
		2-01-67	45.4	1189.6	
		2-23-67	44.7	1190.3	
		3-23-67	44.1	1190.9	
		5-10-67	43.2	1191.8	
		6-08-67	42.8	1192.2	
		7-06-67	42.5	1192.5	
		8-10-67	42.4	1192.6	
		9-07-67	43.1	1191.9	
05S/07W-33N01S	1200.0	10-20-66	0032.6	1167.4	102
		11-23-66	0032.4	1167.6	
		12-29-66	0030.7	1169.3	
		2-01-67	0029.4	1170.6	
		2-23-67	0025.9	1174.1	
		3-23-67	0023.5	1176.5	
		5-10-67	0022.8	1177.2	
		6-08-67	0022.3	1177.7	
		7-06-67	0021.0	1179.0	
		8-10-67	0023.4	1176.6	
		9-07-67	0022.2	1177.8	
05S/07W-33Q01S	1160.0	10-20-66	15.9	1144.1	102
		11-23-66	15.8	1144.2	
		12-29-66	14.3	1145.7	
		2-01-67	13.9	1146.1	
		2-23-67	13.6	1146.4	
		3-23-67	13.4	1146.6	
		5-20-67	13.6	1146.4	
		6-08-67	13.5	1146.5	
		7-06-67	13.5	1146.5	
		8-10-67	13.9	1146.1	
		9-07-67	15.1	1144.9	
06S/07W-04C01S	1118.0	10-20-66	14.9	1103.1	102
		11-23-66	15.5	1102.5	
		12-29-66	8.8	1109.2	
		2-01-67	7.4	1110.6	
		2-23-67	7.3	1110.7	
		3-23-67	7.4	1110.6	
		5-10-67	7.9	1110.1	
		6-08-67	8.5	1109.5	
		7-06-67	9.6	1108.4	
		8-10-67	11.2	1106.8	
		9-07-67	12.1	1105.9	
06S/07W-04E01S	1070.0	10-20-66	15.4	1054.6	102
		11-23-66	14.6	1055.4	
		12-29-66	8.7	1061.3	
		2-01-67	9.0	1061.0	
		2-23-67	9.3	1060.7	
		3-23-67	9.1	1060.9	
		5-10-67	10.0	1060.0	
		6-08-67	12.4	1057.6	
		7-06-67	10.6	1059.4	
		8-10-67	10.1	1059.9	
		9-07-67	10.6	1059.4	
06S/07W-04N01S	998.0	11-23-66	24.1	973.9	102
		12-29-66	22.9	975.1	
		2-01-67	23.6	974.4	
		2-23-67	22.5	975.5	
		3-23-67	22.5	975.5	
		5-10-67	22.4	975.6	
		6-08-67	22.2	975.8	
		7-06-67	24.2	973.8	
		8-10-67	22.2	975.8	
		9-07-67	25.4	972.6	
06S/08W-23J01S	507.5	10-06-66	22.7	484.8	102
		11-16-66	21.8	485.7	
		12-15-66	20.9	486.6	
		1-12-67	20.3	487.2	
		2-10-67	22.5	485.0	
		3-09-67	20.1	487.4	
		4-20-67	20.4	487.1	
		5-25-67	20.6	486.9	
		6-22-67	20.8	486.7	
		7-20-67	21.3	486.2	
		8-23-67	20.5	487.0	
		9-21-67	21.5	486.0	
06S/08W-23Q01S	457.9	10-04-66	22.6	435.3	102
		11-16-66	22.7	435.2	
		12-15-66	21.2	436.7	
		1-12-67	19.7	438.2	
		2-10-67	19.3	438.6	
		3-09-67	19.1	438.8	
		4-20-67	19.7	438.2	
		5-25-67	20.0	437.9	
		6-22-67	22.6	435.3	
		7-20-67	23.2	434.7	
		8-23-67	22.3	435.6	
		9-21-67	22.8	435.1	

LAGUNA HYDRO SUBUNIT — Z-01.A0

ALISO HYDRO SUBAREA — Z-01.A3

STATE WELL NUMBER	GROUND SURFACE ELEVATION IN FEET	DATE	GROUND SURFACE TO WATER SURFACE IN FEET	WATER SURFACE ELEVATION IN FEET	AGENCY SUPPLYING DATA
06S/08W-23Q02S	451.2	10-04-66	15.6	435.6	102
		11-16-66	15.1	436.1	
		12-15-66	13.7	437.5	
		1-12-67	12.8	438.4	
		2-10-67	12.1	439.1	
		3-09-67	12.2	439.0	
		4-20-67	12.7	438.5	
		5-25-67	13.5	437.7	
		6-22-67	13.6	437.6	
		7-20-67	14.2	437.0	
		8-24-67	15.1	436.1	
		9-21-67	15.5	435.7	
06S/08W-23R01S	461.0	10-04-66	6.0	455.0	102
		11-16-66	5.7	455.3	
		12-15-66	4.0	457.0	
		1-12-67	4.2	456.8	
		2-10-67	3.9	457.1	
		3-09-67	3.9	457.1	
		4-20-67	3.7	457.3	
		5-25-67	4.0	457.0	
		6-22-67	3.6	457.4	
		7-20-67	3.8	457.2	
		8-23-67	5.1	455.9	
		9-21-67	5.3	455.7	
06S/08W-24M01S	507.8	10-06-66	12.4	495.4	102
		11-16-66	8.8	499.0	
		12-15-66	8.5	499.3	
		1-12-67	8.5	499.3	
		2-10-67	8.6	499.2	
		3-09-67	8.6	499.2	
		4-20-67	8.7	499.1	
		5-25-67	8.7	499.1	
		6-22-67	10.7	497.1	
		7-20-67	11.4	496.4	
		8-24-67	13.9	493.9	
		9-21-67	11.6	496.2	
06S/08W-26B01S	440.0	10-04-66	11.9	428.1	102
		11-16-66	12.4	427.6	
		12-15-66	10.2	429.8	
		1-12-67	9.0	431.0	
		2-10-67	8.8	431.2	
		3-10-67	8.4	431.6	
		5-25-67	8.9	431.1	
		6-22-67	9.5	430.5	
		7-20-67	9.3	430.7	
		8-24-67	11.3	428.7	
		9-21-67	12.0	428.0	
06S/08W-26B03S	443.0	10-06-66	26.6	416.4	102
		11-16-66	28.1	414.9	
		12-15-66	26.7	416.3	
		1-12-67	26.3	416.7	
		2-10-67	27.5	415.5	
		3-09-67	25.8	417.2	
		4-20-67	26.0	417.0	
		5-25-67	24.0	419.0	
		6-22-67	24.3	418.7	
		7-20-67	24.5	418.5	
		8-24-67	26.1	416.9	
		9-21-67	26.5	416.5	
06S/08W-26C01S	438.0	11-16-66	17.4	420.6	102
		12-15-66	18.4	419.6	
		1-12-67	18.6	419.4	
		2-10-67	17.8	420.2	
		3-10-67	16.0	422.0	
		4-20-67	18.1	419.9	
		5-25-67	18.5	419.5	
06S/08W-26F01S	422.0	10-06-66	29.7	392.3	102
		11-16-66	29.6	392.4	
		12-15-66	28.2	393.8	
		1-12-67	27.7	394.3	
		2-10-67	27.5	394.5	
		3-09-67	27.4	394.6	
		4-20-67	27.2	394.8	
		5-25-67	27.0	395.0	
		6-22-67	26.7	395.3	
		7-20-67	26.9	395.1	
		8-24-67	27.0	395.0	
		9-21-67	27.0	395.0	
06S/08W-26F03S	421.9	10-04-66	20.4	401.5	102
		11-16-66	18.9	403.0	
		12-15-66	15.3	406.6	
		1-12-67	16.5	405.4	
		2-10-67	16.1	405.8	
		3-09-67	16.3	405.6	
		4-20-67	16.7	405.2	
		5-25-67	16.4	405.5	
		6-22-67	17.2	404.7	
		7-20-67	17.6	404.3	
		8-24-67	18.5	403.4	
		9-21-67	26.3(2)	395.6	

See page 117 for key to terms & abbreviations

TABLE C-I

GROUND WATER LEVELS AT WELLS

STATE WELL NUMBER	GROUND SURFACE ELEVATION IN FEET	DATE	GROUND SURFACE TO WATER SURFACE IN FEET	WATER SURFACE ELEVATION IN FEET	AGENCY SUPPLYING DATA
SAN JUAN HYDRO UNIT					
LAGUNA HYDRO SUBUNIT ALISO HYDRO SUBAREA				Z-01.A0	Z-01.A3
06S/08W-26F04S	420.2	11-16-66	19.2	401.0	102
		12-15-66	15.2	405.0	
		1-12-67	16.7	403.5	
		2-10-67	16.5	403.7	
		3-09-67	16.7	403.5	
		4-20-67	17.1	403.1	
		5-25-67	16.8	403.4	
		6-22-67	16.0	404.2	
		7-20-67	16.2	404.0	
		8-24-67	18.1	402.1	
		9-21-67	21.0	399.2	
06S/08W-26F05S	431.3	10-04-66	29.4	401.9	102
		11-16-66	29.2	402.1	
		12-15-66	27.7	403.6	
		1-12-67	27.4	403.9	
		2-10-67	27.7	403.6	
		3-09-67	26.9	404.4	
		4-20-67	30.5	400.8	
		5-25-67	26.8	404.5	
		6-22-67	24.0	407.3	
		7-20-67	25.4	405.9	
		8-24-67	27.9	403.4	
		9-21-67	28.0	403.3	
06S/08W-26G01S	438.8	10-04-66	25.8	413.0	102
		11-06-66	25.6	413.2	
		2-10-67	23.7	415.1	
		3-09-67	23.6	415.2	
		4-20-67	23.4	415.4	
		5-25-67	23.8	415.0	
		6-22-67	26.7	412.1	
		7-20-67	24.9	413.9	
		8-24-67	25.3	413.5	
		9-21-67	25.8	413.0	
06S/08W-26M03S	414.0	10-06-66	28.6	385.4	102
		11-16-66	29.2	384.8	
		12-15-66	27.5	386.5	
		1-12-67	27.8	386.2	
		2-10-67	27.2	386.8	
		3-09-67	26.9	387.1	
		4-20-67	27.5	386.5	
		5-25-67	26.8	387.2	
		6-22-67	18.0	396.0	
		7-20-67	30.4	383.6	
		8-24-67	26.1	387.9	
		9-21-67	26.4	387.6	
06S/08W-27J01S	396.0	10-04-66	21.0	375.0	102
		11-16-66	21.2	374.8	
		12-15-66	17.9	378.1	
		1-12-67	19.5	376.5	
		2-10-67	16.3	379.7	
		3-09-67	17.4	378.6	
		4-20-67	19.3	376.7	
		5-25-67	19.2	376.8	
		6-22-67	19.9	376.1	
		7-20-67	20.7	375.3	
		8-24-67	20.8	375.2	
		9-21-67	20.4	375.6	
06S/08W-27J02S	402.5	10-06-66	28.3	374.2	102
		11-16-66	27.4	375.1	
		12-15-66	26.8	375.7	
		1-12-67	27.9	374.6	
		2-10-67	26.9	375.6	
		3-09-67	27.7	374.8	
		4-20-67	26.4	376.1	
		5-25-67	27.0	375.5	
		6-22-67	25.4	377.1	
		7-20-67	25.7	376.8	
		8-24-67	28.6	373.9	
		9-21-67	28.6	373.9	
06S/08W-27Q01S	377.7	10-04-66	25.7	352.0	102
		11-16-66	25.4	352.3	
		12-15-66	25.1	352.6	
		1-12-67	24.1	353.6	
		2-10-67	24.0	353.7	
		3-08-67	24.6	353.1	
		4-20-67	23.3	354.4	
06S/08W-27Q02S	383.0	10-04-66	26.4	356.6	102
		11-16-66	20.6	362.4	
		12-15-66	25.7	357.3	
		1-12-67	25.3	357.7	
		2-10-67	24.3	358.7	
		3-09-67	23.8	359.2	
		4-20-67	24.4	358.6	
		5-25-67	24.4	358.6	
		6-22-67	23.3	359.7	
		7-20-67	23.9	359.1	
		8-24-67	24.9	358.1	
06S/08W-34C01S	367.0	10-06-66	23.4	343.6	102
		11-16-66	22.9	344.1	
		12-15-66	22.6	344.4	

STATE WELL NUMBER	GROUND SURFACE ELEVATION IN FEET	DATE	GROUND SURFACE TO WATER SURFACE IN FEET	WATER SURFACE ELEVATION IN FEET	AGENCY SUPPLYING DATA
Z-01.00					
LAGUNA HYDRO SUBUNIT ALISO HYDRO SUBAREA				Z-01.A0	Z-01.A3
06S/08W-34C01S	367.0	1-12-67	22.4	344.6	102
(CONT.)		2-10-67	(6)		
07S/08W-04G01S	320.0	10-04-66	101.4	218.6	102
		11-16-66	76.3	243.7	
		12-15-66	78.6(2)	241.4	
		1-12-67	71.5	248.5	
		2-10-67	56.1	263.9	
		3-09-67	56.9	263.1	
		4-20-67	61.6	258.4	
		5-25-67	74.8	245.2	
		8-24-67	103.6	216.4	
		9-21-67	108.0	212.0	
07S/08W-05R01S	500.0	10-04-66	135.8	364.2	102
		11-16-66	113.6	386.4	
		12-15-66	113.0	387.0	
		1-12-67	112.2	387.8	
		2-10-67	113.8	386.2	
		3-09-67	112.9	387.1	
		5-25-67	116.7	383.3	
		6-22-67	112.4	387.6	
		7-20-67	113.2	386.8	
		8-24-67	111.6	388.4	
		9-21-67	112.2	387.8	
07S/08W-16Q03S	200.0	10-04-66	7.7	192.3	102
		12-15-66	6.6	193.4	
		1-12-67	5.5	194.5	
		2-10-67	5.3	194.7	
		3-09-67	4.9	195.1	
		4-20-67	8.8	191.2	
		5-25-67	8.3	191.7	
		6-22-67	5.6	194.4	
		7-20-67	7.1	192.9	
		8-24-67	5.1(2)	194.9	
		9-21-67	5.9	194.1	

See page 117 for key to terms & abbreviations

TABLE C-I

GROUND WATER LEVELS AT WELLS

SAN JUAN HYDRO UNIT Z-01.00

SAN JUAN HYDRO SUBUNIT Z-01.80

STATE WELL NUMBER	GROUND SURFACE ELEVATION IN FEET	DATE	GROUND SURFACE TO WATER SURFACE IN FEET	WATER SURFACE ELEVATION IN FEET	AGENCY SUPPLYING DATA
06S/07W-10R01S	1000.0	10-20-66	54.7	945.3	102
		11-23-66	54.9	945.1	
		2-01-67	36.0	964.0	
		2-23-67	36.3	963.7	
		6-08-67	37.3	962.7	
		7-06-67	37.3	962.7	
		9-07-67	42.5	957.5	
06S/07W-11J01S	1082.8	11-23-66	38.8	1044.0	102
		12-29-66	4.6	1078.2	
		2-01-67	5.1	1077.7	
		2-23-67	5.8	1077.0	
		3-23-67	6.5	1076.3	
		5-10-67	6.0	1076.8	
		6-08-67	6.2	1076.6	
		8-10-67	21.6	1061.2	
06S/07W-11N01S	980.7	12-29-66	8.5	972.2	102
		2-01-67	8.5(4)	972.2	
		2-23-67	8.9	971.8	
		3-23-67	8.8	971.9	
		5-10-67	8.9	971.8	
		6-08-67	10.3	970.4	
		7-06-67	10.7	970.0	
		8-10-67	11.4	969.3	
		9-07-67	15.3	965.4	
06S/07W-12B02S	1190.6	12-29-66	9.3	1181.3	102
		2-01-67	8.8	1181.8	
		2-23-67	10.6	1180.0	
		3-23-67	13.1	1177.5	
		5-10-67	13.1	1177.5	
		6-08-67	15.1	1175.5	
		7-06-67	17.4	1173.2	
		9-07-67	27.3	1163.3	
06S/07W-12C01S	1168.5	10-20-66	23.7	1144.8	102
		11-23-66	20.9	1147.6	
		12-29-66	2.4	1166.1	
		2-01-67	3.0	1165.5	
		2-23-67	3.8	1164.7	
		3-23-67	5.5	1163.0	
		5-10-67	6.1	1162.4	
		6-08-67	7.4	1161.1	
		7-06-67	13.5	1155.0	
		8-10-67	21.3	1147.2	
		9-07-67	DRY		
06S/07W-12F01S	1200.0	10-20-66	30.1	1169.9	102
		11-23-66	30.4	1169.6	
		12-29-66	10.8	1189.2	
		2-01-67	10.6	1189.4	
		2-23-67	11.8	1188.2	
		3-23-67	13.0	1187.0	
		5-10-67	9.5	1190.5	
		6-08-67	15.3	1184.7	
		7-06-67	20.3	1179.7	
		8-10-67	26.6	1173.4	
		9-07-67	28.3	1171.7	
06S/07W-12M01S	1100.6	10-20-66	36.6	1064.0	102
		11-23-66	35.4	1065.2	
		12-29-66	5.4	1095.2	
		2-01-67	4.9	1095.7	
		2-23-67	5.6	1095.0	
		3-23-67	6.9	1093.7	
		5-10-67	6.1	1094.5	
		6-08-67	6.9	1093.7	
		7-06-67	12.5	1088.1	
		8-10-67	19.5	1081.1	
		9-07-67	23.7	1076.9	
06S/07W-12M02S	1105.9	10-20-66	DRY		102
		11-23-66	DRY		
		12-29-66	11.9	1094.0	
		2-01-67	8.1	1097.8	
		2-23-67	11.0	1094.9	
		3-23-67	11.3	1094.6	
		5-10-67	10.6	1095.3	
		6-08-67	11.3	1094.6	
		7-06-67	15.9	1090.0	
		8-10-67	23.0	1082.9	
		9-07-67	27.1	1078.8	
06S/07W-15A04S	958.6	10-20-66	22.9	935.7	102
		11-23-66	23.8	934.8	
		12-29-66	4.9	953.7	
		2-01-67	4.9	953.7	
		2-23-67	5.2	953.4	
		3-23-67	5.6	953.0	
		5-10-67	6.4	952.2	
		6-08-67	5.5	953.1	
		7-06-67	6.0	952.6	
		8-10-67	7.6	951.0	
		9-07-67	11.6	947.0	
06S/07W-15B01S	926.7	10-20-66	21.7	905.0	102

SAN JUAN HYDRO SUBUNIT Z-01.80

STATE WELL NUMBER	GROUND SURFACE ELEVATION IN FEET	DATE	GROUND SURFACE TO WATER SURFACE IN FEET	WATER SURFACE ELEVATION IN FEET	AGENCY SUPPLYING DATA
06S/07W-15B01S (CONT.)	926.7	11-23-66	22.5	904.2	102
		12-29-66	6.4	920.3	
		2-01-67	6.9	919.8	
		2-23-67	8.0	918.7	
		3-23-67	6.2	920.5	
		5-10-67	6.6	920.1	
		6-08-67	6.3	920.4	
		7-06-67	6.6	920.1	
		8-10-67	7.2	919.5	
		9-07-67	12.5	914.2	
06S/07W-15F03S	900.0	7-06-67	6.9	893.1	102
		8-10-67	7.0	893.0	
07S/07W-19D01S	307.0	10-27-66	23.8	283.2	102
		11-29-66	24.1	282.9	
07S/07W-19D02S	307.0	10-27-66	20.5	286.5	102
		11-29-66	20.9	286.1	
		12-29-66	23.5	283.5	
		1-30-67	22.7	284.3	
		2-27-67	24.4	282.6	
		3-30-67	23.1	283.9	
		4-26-67	23.0	284.0	
		5-31-67	23.2	283.8	
		6-29-67	21.4	285.6	
		7-27-67	23.2	283.8	
		8-30-67	22.8	284.2	
		9-28-67	22.7	284.3	
07S/07W-32Q02S	140.0	10-28-66	20.1	119.9	102
		11-30-66	15.1	124.9	
		12-30-66	9.9	130.1	
		1-31-67	9.5	130.5	
		2-28-67	9.9	130.1	
		4-04-67	10.3	129.7	
		4-27-67	10.1	129.9	
		6-01-67	10.8	129.2	
		6-30-67	10.8	129.2	
		7-28-67	11.1	128.9	
		9-29-67	14.3	125.7	
07S/07W-32R01S	148.5	11-30-66	6.4	142.1	102
07S/07W-33B01S	200.0	10-28-66	11.3	188.7	102
		11-30-66	9.5	190.5	
		1-31-67	13.5	186.5	
		2-28-67	11.7	188.3	
		4-04-67	11.1	188.9	
		4-27-67	11.2	188.8	
		6-01-67	11.8	188.2	
		6-30-67	12.0	188.0	
		9-29-67	12.2	187.8	
07S/07W-33M01S	159.0	10-27-66	8.7	150.3	102
		11-30-66	8.7	150.3	
		12-30-66	8.6	150.4	
		1-31-67	8.4	150.6	
		2-28-67	8.7	150.3	
		4-04-67	8.8	150.2	
		4-27-67	8.7	150.3	
		6-01-67	9.2	149.8	
		6-30-67	9.3	149.7	
		7-28-67	9.5	149.5	
		9-01-67	9.5	149.5	
		9-29-67	9.0	150.0	
07S/08W-24N01S	230.0	10-27-66	DRY		102
		11-29-66	DRY		
		12-29-66	13.6	216.4	
		1-30-67	11.4	218.6	
		2-27-67	13.0	217.0	
		3-30-67	13.8	216.2	
		4-26-67	13.6	216.4	
		5-31-67	17.0	213.0	
		6-29-67	15.7	214.3	
		7-27-67	19.7	210.3	
		8-30-67	21.6	208.4	
		9-28-67	22.5	207.5	
07S/08W-25B01S	239.0	10-27-66	44.3	194.7	102
		11-29-66	43.7	195.3	
		12-29-66	35.8	203.2	
		1-30-67	30.9	208.1	
		2-27-67	30.3	208.7	
		3-30-67	29.6	209.4	
		4-26-67	30.5	208.5	
		5-31-67	26.7	212.3	
		6-29-67	29.8	209.2	
		7-27-67	33.8	205.2	
		8-30-67	35.9	203.1	
		9-28-67	35.9	203.1	
07S/08W-25B03S	240.0	10-27-66	47.1	192.9	102
		11-29-66	46.5	193.5	
		12-29-66	38.5	201.5	
		1-30-67	33.4	206.6	
		2-27-67	33.0	207.0	

See page 117 for key to terms & abbreviations

TABLE C-I

GROUND WATER LEVELS AT WELLS

SAN JUAN HYDRO UNIT

SAN JUAN HYDRO SUBUNIT — Z-01.80

STATE WELL NUMBER	GROUND SURFACE ELEVATION IN FEET	DATE	GROUND SURFACE TO WATER SURFACE IN FEET	WATER SURFACE ELEVATION IN FEET	AGENCY SUPPLYING DATA
07S/08W-25B03S (CONT.)	240.0	3-30-67	32.2	207.8	102
		4-26-67	31.7	208.3	
		5-31-67	29.5	210.5	
		6-29-67	32.5	207.5	
		7-27-67	32.3	207.7	
		8-30-67	34.3	205.7	
		9-28-67	38.8	201.2	
07S/08W-25K02S	223.0	10-04-66	45.1	177.9	102
		10-11-66	46.0	177.0	
		10-18-66	44.9	178.1	
		11-01-66	44.8	178.2	
		11-15-66	43.9	179.1	
		11-22-66	43.9	179.1	
		11-29-66	42.9	180.1	
		12-13-66	39.3	183.7	
		12-20-66	37.4	185.6	
		12-27-66	33.0	190.0	
		1-03-67	28.7	194.3	
		1-10-67	26.6	196.4	
		1-17-67	26.0	197.0	
		1-31-67	27.1	195.9	
		2-07-67	27.6	195.4	
		2-14-67	27.9	195.1	
		2-21-67	28.1	194.9	
		2-28-67	28.3	194.7	
		3-07-67	28.4	194.6	
		3-14-67	28.5	194.5	
		3-21-67	28.7	194.3	
		3-28-67	26.3	196.7	
		4-04-67	26.5	196.5	
		4-18-67	27.1	195.9	
		4-25-67	27.0	196.0	
		5-02-67	27.0	196.0	
		5-09-67	26.2	196.8	
		5-16-67	23.2	199.8	
		5-23-67	24.7	198.3	
		5-31-67	24.3	198.7	
		6-20-67	25.4	197.6	
		6-27-67	25.0	198.0	
		7-18-67	27.5	195.5	
		7-25-67	29.0	194.0	
		8-01-67	29.9	193.1	
		8-08-67	29.5	193.5	
		8-15-67	29.0	194.0	
		8-29-67	30.6	192.4	
		9-13-67	32.2	190.8	
07S/08W-25N01S	204.0	10-27-66	43.6	160.4	102
		11-29-66	39.1	164.9	
		12-29-66	30.1	173.9	
		1-30-67	23.3	180.7	
		2-27-67	24.8	179.2	
		3-30-67	23.9	180.1	
		4-26-67	25.3	178.7	
		5-31-67	22.3	181.7	
		6-29-67	25.0	179.0	
		7-27-67	29.0	175.0	
		8-30-67	29.9	174.1	
		9-28-67	30.5	173.5	
07S/08W-25N02S	204.0	10-27-66	42.5	161.5	102
		11-29-66	36.7	167.3	
		12-29-66	26.2	177.8	
		1-30-67	20.9	183.1	
		2-27-67	22.7	181.3	
		3-30-67	20.9	183.1	
		4-26-67	21.9	182.1	
		5-31-67	19.0	185.0	
		6-29-67	22.4	181.6	
		8-30-67	28.6	175.4	
		9-28-67	28.8	175.2	
07S/08W-25P02S	213.0	10-27-66	48.2	164.8	102
		11-29-66	43.7	169.3	
		12-29-66	31.4	181.6	
		1-30-67	26.8	186.2	
		2-27-67	28.5	184.5	
		3-30-67	26.4	186.6	
		4-26-67	27.7	185.3	
		5-31-67	24.4	188.6	
		6-29-67	27.7	185.3	
		7-27-67	32.2	180.8	
		9-28-67	35.8	177.2	
07S/08W-36C03S	200.4	11-29-66	38.4	162.0	102
		12-29-66	29.7	170.7	
		1-30-67	24.1	176.3	
		3-30-67	24.7	175.7	
		4-26-67	26.0	174.4	
		5-31-67	23.2	177.2	
		6-29-67	26.5	173.9	
		8-30-67	30.8	169.6	
		9-28-67	31.2	169.2	
07S/08W-36L01S	171.3	10-27-66	31.7	139.6	102
		11-29-66	27.3	144.0	
		12-29-66	22.1	149.2	

Z-01.00

SAN JUAN HYDRO SUBUNIT — Z-01.80

STATE WELL NUMBER	GROUND SURFACE ELEVATION IN FEET	DATE	GROUND SURFACE TO WATER SURFACE IN FEET	WATER SURFACE ELEVATION IN FEET	AGENCY SUPPLYING DATA
07S/08W-36L01S (CONT.)	171.3	1-30-67	19.4	151.9	102
		2-27-67	20.4	150.9	
		3-30-67	20.2	151.1	
		4-26-67	19.6	151.7	
		5-31-67	19.4	151.9	
		6-29-67	22.9	148.4	
		7-27-67	24.6	146.7	
		8-30-67	24.3	147.0	
		9-28-67	26.6	144.7	
07S/08W-36L02S	158.5	10-27-66	18.8	139.7	102
		11-29-66	14.3	144.2	
		12-29-66	9.3	149.2	
		1-30-67	6.6	151.9	
		2-27-67	7.1	151.4	
		3-30-67	7.4	151.1	
		4-26-67	6.7	151.8	
		5-31-67	8.0	150.5	
		6-29-67	9.6	148.9	
		7-27-67	11.5	147.0	
		8-30-67	13.7	144.8	
07S/08W-36P03S	140.2	10-27-66	34.4	105.8	102
		11-29-66	22.0	118.2	
		12-29-66	16.3	123.9	
		1-30-67	14.2	126.0	
		2-27-67	14.7	125.5	
		3-30-67	14.9	125.3	
		4-26-67	14.1	126.1	
		5-31-67	13.9	126.3	
		6-29-67	17.6	122.6	
		7-27-67	19.0	121.2	
		8-30-67	17.2	123.0	
07S/08W-36P04S	131.8	10-04-66	16.3	115.5	102
		10-11-66	19.8	112.0	
		10-18-66	19.9	111.9	
		10-25-66	23.9	107.9	
		11-01-66	18.1	113.7	
		11-15-66	13.3	118.5	
		11-22-66	12.1	119.7	
		11-29-66	11.0	120.8	
		12-13-66	5.3	126.5	
		12-20-66	5.1	126.7	
		12-27-66	5.3	126.5	
		1-03-67	5.7	126.1	
		1-10-67	4.6	127.2	
		1-31-67	3.5	128.3	
		2-07-67	4.5	127.3	
		2-14-67	3.6	128.2	
		2-21-67	3.9	127.9	
		2-28-67	4.2	127.6	
		3-07-67	4.6	127.2	
		3-14-67	3.9	127.9	
		3-21-67	4.2	127.6	
		3-28-67	3.5	128.3	
		4-04-67	3.5	128.3	
		4-18-67	4.2	127.6	
		4-25-67	3.6	128.2	
		5-02-67	3.4	128.4	
08S/07W-05B01S	130.0	10-28-66	21.5	108.5	102
		11-30-66	10.4	119.6	
		12-20-66	5.2	124.8	
		1-31-67	4.9	125.1	
		2-28-67	5.1	124.9	
		4-04-67	5.8	124.2	
		4-27-67	5.9	124.1	
		6-30-67	6.0	124.0	
		9-29-67	10.3	119.7	
08S/07W-05C01S	132.0	10-28-66	18.3	113.7	102
		11-30-66	13.1	118.9	
		12-30-66	6.8	125.2	
		1-31-67	5.6	126.4	
		2-28-67	5.8	126.2	
		4-27-67	5.8	126.2	
		6-01-67	6.5	125.5	
		6-30-67	6.2	125.8	
		7-28-67	6.5	125.5	
		9-01-67	9.4(2)	122.6	
		9-29-67	9.5	122.5	
08S/07W-05C02S	128.0	10-28-66	17.8	110.2	102
		11-30-66	11.1	116.9	
		12-30-66	4.1	123.9	
		1-31-67	3.4	124.6	
		2-28-67	3.5	124.5	
		4-04-67	3.7	124.3	
		4-27-67	3.7	124.3	
		6-01-67	5.2	122.8	
		6-30-67	4.0	124.0	
		7-28-67	5.4	122.6	
		9-01-67	7.3	120.7	
		9-29-67	9.5	118.5	
08S/07W-06H01S	120.0	10-28-66	12.5	107.5	102
		11-30-66	13.7	106.3	

See page 117 for key to terms & abbreviations

TABLE C-I

GROUND WATER LEVELS AT WELLS

SAN JUAN HYDRO UNIT Z-01.00

SAN JUAN HYDRO SUBUNIT Z-01.80

STATE WELL NUMBER	GROUND SURFACE ELEVATION IN FEET	DATE	GROUND SURFACE TO WATER SURFACE IN FEET	WATER SURFACE ELEVATION IN FEET	AGENCY SUPPLYING DATA
08S/07W-06H01S (CONT.)	120.0	12-30-66	8.2	111.8	102
		1-31-67	7.3	112.7	
		2-28-67	7.4	112.6	
		4-04-67	7.6	112.4	
		4-27-67	9.6	110.4	
		6-01-67	8.8	111.2	
		6-30-67	7.6	112.4	
		7-28-67	9.1	110.9	
		9-01-67	8.6	111.4	
		9-29-67	9.1	110.9	
08S/07W-06H02S	113.0	10-28-66	14.4	98.6	102
		11-30-66	15.1	97.9	
		12-30-66	9.5	103.5	
		1-31-67	8.6	104.4	
		2-28-67	8.7	104.3	
		4-04-67	9.3	103.7	
		4-27-67	9.8	103.2	
		6-01-67	10.8	102.2	
		6-30-67	8.9	104.1	
		7-28-67	9.0	104.0	
		9-01-67	10.2	102.8	
		9-29-67	10.8	102.2	
08S/07W-06K02S	100.0	1-31-67	4.6	95.4	102
		4-04-67	4.7	95.3	
		9-29-67	7.7	92.3	
08S/07W-06K03S	106.0	11-30-66	20.5	85.5	102
		12-30-66	14.1	91.9	
		1-31-67	12.7	93.3	
		2-28-67	13.2	92.8	
		4-04-67	12.9	93.1	
		4-27-67	13.2	92.8	
		6-01-67	13.8	92.2	
		6-30-67	15.2	90.8	
		7-28-67	15.0	91.0	
		9-01-67	17.2	88.8	
		9-29-67	17.7	88.3	
08S/07W-06P02S	88.0	10-28-66	12.1	75.9	102
		11-30-66	10.7	77.3	
		12-30-66	4.8	83.2	
		1-31-67	4.3	83.7	
		2-28-67	4.8	83.2	
		4-04-67	5.1	82.9	
		4-27-67	5.3	82.7	
		6-01-67	6.0	82.0	
		6-30-67	9.7(2)	78.3	
		7-28-67	6.7	81.3	
		9-01-67	12.2(2)	75.8	
		9-29-67	8.8	79.2	
08S/07W-07C03S	86.0	10-04-66	12.0	74.0	102
		10-11-66	11.7	74.3	
		10-18-66	13.8	72.2	
		10-25-66	12.9	73.1	
		11-01-66	14.0	72.0	
		11-15-66	12.3	73.7	
		11-22-66	12.1	73.9	
		11-29-66	11.4	74.6	
		12-20-66	6.8	79.2	
		12-27-66	6.8	79.2	
		1-03-67	6.5	79.5	
		1-10-67	6.4	79.6	
		1-17-67	10.4	75.6	
		1-25-67	5.8	80.2	
		1-31-67	5.9	80.1	
		2-07-67	5.9	80.1	
		2-14-67	5.9	80.1	
		2-21-67	6.0	80.0	
		2-28-67	6.1	79.9	
		3-07-67	6.3	79.7	
		3-14-67	6.2	79.8	
		3-21-67	6.3	79.7	
		3-28-67	6.4	79.6	
		4-18-67	6.3	79.7	
		4-25-67	6.3	79.7	
		5-02-67	6.3	79.7	
		5-09-67	6.7	79.3	
		5-20-67	6.8	79.2	
		5-23-67	7.1	78.9	
		5-31-67	7.4	78.6	
		6-06-67	7.2	78.8	
		6-13-67	7.3	78.7	
		6-20-67	7.2	78.8	
		6-27-67	7.0	79.0	
		7-11-67	7.5	78.5	
		7-18-67	7.7	78.3	
		7-25-67	8.0	78.0	
		8-01-67	8.3	77.7	
		8-08-67	8.2	77.8	
		8-15-67	8.5	77.5	
		8-22-67	10.2	75.8	
		8-29-67	10.2	75.8	
		9-05-67	10.8	75.2	
		9-13-67	10.2	75.8	
		9-20-67	10.3	75.7	

SAN JUAN HYDRO SUBUNIT Z-01.80

STATE WELL NUMBER	GROUND SURFACE ELEVATION IN FEET	DATE	GROUND SURFACE TO WATER SURFACE IN FEET	WATER SURFACE ELEVATION IN FEET	AGENCY SUPPLYING DATA
08S/07W-07C03S (CONT.)	86.0	9-27-67	10.1	75.9	102
08S/08W-01F01S	137.0	11-29-66	30.6	106.4	102
		12-29-66	23.0	114.0	
		1-30-67	21.7	115.3	
		2-27-67	22.4	114.6	
		3-30-67	24.0	113.0	
		4-26-67	21.1	115.9	
		5-31-67	26.6	110.4	
		6-29-67	27.4	109.6	
		7-27-67	27.8	109.2	
		8-30-67	31.2	105.8	
		9-28-67	25.7	111.3	
08S/08W-01K01S	110.0	10-27-66	38.2	71.8	102
		11-29-66	21.5	88.5	
		12-29-66	14.3	95.7	
		1-30-67	13.5	96.5	
		2-27-67	15.4	94.6	
		3-30-67	14.0	96.0	
		4-26-67	11.6	98.4	
		5-31-67	26.6	83.4	
		6-29-67	30.9	79.1	
		7-27-67	28.7	81.3	
		8-30-67	29.3	80.7	
08S/08W-01K02S	105.0	10-27-66	34.5	70.5	102
		11-29-66	14.7	90.3	
		12-29-66	7.2	97.8	
		1-30-67	6.5	98.5	
		2-27-67	7.1	97.9	
		3-30-67	7.6	97.4	
		4-26-67	6.4	98.6	
		5-31-67	19.5	85.5	
		6-29-67	22.5	82.5	
		7-27-67	20.6	84.4	
		8-30-67	21.6	83.4	
08S/08W-01L01S	100.0	11-29-66	15.0	85.0	102
		12-29-66	7.2	92.8	
		1-30-67	69.6	30.4	
		2-27-67	7.2	92.8	
		3-30-67	9.2(2)	90.8	
		4-26-67	6.6	93.4	
		7-27-67	18.1	81.9	
		8-30-67	19.2	80.8	
		9-28-67	14.3	85.7	
08S/08W-01Q01S	90.4	10-27-66	18.9	71.5	102
		11-29-66	12.8	77.6	
		12-29-66	7.9	82.5	
		1-30-67	6.9	83.5	
		2-27-67	8.0	82.4	
		3-30-67	7.4	83.0	
		4-26-67	5.0	85.4	
		5-31-67	12.2	78.2	
		6-29-67	13.8	76.6	
		7-27-67	15.2	75.2	
		8-30-67	16.0	74.4	
		9-28-67	15.9	74.5	
08S/08W-01Q04S	103.0	10-27-66	31.9	71.1	102
		11-29-66	23.9	79.1	
		12-29-66	19.0	84.0	
		1-30-67	18.4	84.6	
		2-27-67	19.0	84.0	
		3-30-67	19.2	83.8	
		4-26-67	17.3	85.7	
		5-31-67	14.9	88.1	
		6-29-67	27.0	76.0	
		7-27-67	32.0	71.0	
		8-30-67	34.8	68.2	
		9-28-67	30.4	72.6	
08S/08W-01Q07S	95.0	10-27-66	28.9	66.1	102
		11-29-66	23.2	71.8	
		12-29-66	18.5	76.5	
		1-30-67	17.6	77.4	
		2-27-67	18.0	77.0	
		3-30-67	17.9	77.1	
		4-26-67	17.4	77.6	
		5-31-67	21.5	73.5	
		6-29-67	23.2	71.8	
		7-27-67	28.6	66.4	
		8-30-67	29.1	65.9	
		9-28-67	27.6	67.4	
08S/08W-12B01S	85.5	10-27-66	20.1	65.4	102
		11-29-66	15.0	70.5	
		12-29-66	11.1	74.4	
		1-30-67	10.4	75.1	
		2-27-67	11.2	74.3	
		3-30-67	11.3	74.2	
		4-26-67	10.5	75.0	
		5-31-67	14.8	70.7	
		6-29-67	16.4	69.1	

See page 117 for key to terms & abbreviations

TABLE C-I

GROUND WATER LEVELS AT WELLS

SAN JUAN HYDRO UNIT Z-01.00

SAN JUAN HYDRO SUBUNIT Z-01.80

STATE WELL NUMBER	GROUND SURFACE ELEVATION IN FEET	DATE	GROUND SURFACE TO WATER SURFACE IN FEET	WATER SURFACE ELEVATION IN FEET	AGENCY SUPPLYING DATA
08S/08W-12B03S	85.0	10-11-66	22.8	62.2	102
		11-01-66	23.1	61.9	
		11-15-66	18.4	66.6	
		11-29-66	17.5	67.5	
		12-13-66	13.7	71.3	
		12-20-66	13.7	71.3	
		12-27-66	13.9	71.1	
		1-03-67	13.5	71.5	
		1-10-67	14.0	71.0	
		1-31-67	13.0	72.0	
		2-07-67	13.4	71.6	
		2-14-67	13.6	71.4	
		2-21-67	13.6	71.4	
		2-28-67	13.7	71.3	
		3-07-67	13.5	71.5	
		3-14-67	13.4	71.6	
		3-21-67	13.4	71.6	
		3-28-67	14.0	71.0	
		4-04-67	13.6	71.4	
		4-18-67	13.9	71.1	
		4-25-67	13.6	71.4	
		5-02-67	13.0	72.0	
		5-09-67	13.6	71.4	
		5-16-67	14.6	70.4	
		5-31-67	17.5	67.5	
		6-27-67	19.5	65.5	
		7-11-67	17.3	67.7	
		9-13-67	20.7	64.3	
		9-20-67	21.2	63.8	
08S/08W-12L01S	62.0	10-27-66	19.0	43.0	102
		12-29-66	10.2	51.8	
		1-17-67	14.9	47.1	
		1-30-67	12.0	50.0	
		2-28-67	10.9(1)	51.1	
		3-30-67	10.9	51.1	
		4-26-67	10.3	51.7	
		5-31-67	10.1	51.9	
08S/08W-12P03S	54.4	10-27-66	21.3	33.1	102
		11-29-66	10.2	44.2	
		12-29-66	7.7	46.7	
		1-17-67	17.8	36.6	
		1-30-67	8.1	46.3	
		2-27-67	9.1	45.3	
		3-30-67	8.5	45.9	
		4-26-67	7.7	46.7	
		5-31-67	14.2(2)	40.2	
		6-29-67	20.6(2)	33.8	
		7-27-67	22.7(2)	31.7	
		8-30-67	23.1	31.3	
		9-28-67	14.0	40.4	
08S/08W-12P05S	48.0	10-27-66	17.1	30.9	102
		11-30-66	4.6	43.4	
		1-31-67	2.5	45.5	
		2-27-67	3.2	44.8	
		4-04-67	2.9	45.1	
		6-01-67	4.1	43.9	
		7-28-67	5.4	42.6	
08S/08W-13D01S	46.4	10-27-66	13.5	32.9	102
		12-30-66	9.6	36.8	
		1-31-67	8.7	37.7	
		2-27-67	9.6	36.8	
		4-04-67	9.4	37.0	
		4-27-67	9.2	37.2	
		6-01-67	10.1	36.3	
		7-28-67	14.2	32.2	
		9-01-67	15.0	31.4	
		9-28-67	14.4	32.0	
08S/08W-13E01S	49.0	10-27-66	10.5	38.5	102
		11-29-66	8.1	40.9	
		12-30-66	6.7	42.3	
		1-31-67	6.5	42.5	
		2-27-67	7.0	42.0	
		4-04-67	7.6	41.4	
		4-27-67	7.0	42.0	
		6-01-67	7.2	41.8	
		6-30-67	8.3	40.7	
		7-28-67	9.7	39.3	
		9-01-67	10.0	39.0	
		9-28-67	9.8	39.2	
08S/08W-14H02S	36.5	11-29-66	12.3	24.2	102
		12-29-66	11.1	25.4	
		1-30-67	10.0	26.5	
		2-27-67	9.3	27.2	
		3-30-67	13.7	22.8	
		4-26-67	10.2	26.3	
08S/08W-14H04S	40.0	10-27-66	18.2	21.8	102
		11-29-66	17.8	22.2	
		12-29-66	16.3	23.7	
		1-30-67	15.8	24.2	
		2-27-67	16.0	24.0	
		4-26-67	15.7	24.3	

SAN JUAN HYDRO SUBUNIT Z-01.80

STATE WELL NUMBER	GROUND SURFACE ELEVATION IN FEET	DATE	GROUND SURFACE TO WATER SURFACE IN FEET	WATER SURFACE ELEVATION IN FEET	AGENCY SUPPLYING DATA
08S/08W-14H04S (CONT.)	40.0	5-31-67	16.5	23.5	102
		6-29-67	18.0	22.0	
		9-28-67	17.7	22.3	
08S/08W-14Q01S	18.0	10-27-66	8.5	9.5	102
		11-29-66	8.4	9.6	
		12-29-66	6.5	11.5	
		1-30-67	5.8	12.2	
		2-27-67	6.4	11.6	
		3-30-67	6.6	11.4	
		5-31-67	6.6	11.4	
		6-29-67	6.7	11.3	
		7-27-67	7.9	10.1	
		8-30-67	7.1	10.9	
		9-28-67	7.7	10.3	
08S/08W-14Q02S	20.0	10-27-66	6.9	13.1	102
		11-29-66	6.6	13.4	
		12-29-66	5.3	14.7	
		1-30-67	4.9	15.1	
		2-27-67	5.2	14.8	
		3-30-67	5.5	14.5	
		5-31-67	5.7	14.3	
		6-29-67	6.5	13.5	
		7-27-67	3.8	16.2	
		8-30-67	3.8	16.2	
		9-28-67	3.3	16.7	
08S/08W-23A04S	24.5	10-27-66	15.2	9.3	102
		11-29-66	15.1	9.4	
		12-29-66	14.6	9.9	
		1-31-67	14.2	10.3	
		2-27-67	14.6	9.9	
		4-04-67	14.7	9.8	
		6-01-67	16.0	8.5	
		6-30-67	16.4	8.1	
		7-28-67	14.6	9.9	
		9-01-67	14.7	9.8	
		9-28-67	14.5	10.0	
08S/08W-23A05S	19.3	10-27-66	11.7	7.6	102
		11-29-66	11.6	7.7	
		12-29-66	11.1	8.2	
		1-30-67	10.8	8.5	
		2-27-67	11.1	8.2	
		4-04-67	11.3	8.0	
		4-26-67	11.0	8.3	
		6-01-67	12.7	6.6	
		6-30-67	11.1	8.2	
		7-28-67	11.0	8.3	
		9-01-67	11.2	8.1	
		9-28-67	11.3	8.0	

See page 117 for key to terms & abbreviations

TABLE C-I

GROUND WATER LEVELS AT WELLS

STATE WELL NUMBER	GROUND SURFACE ELEVATION IN FEET	DATE	GROUND SURFACE TO WATER SURFACE IN FEET	WATER SURFACE ELEVATION IN FEET	AGENCY SUPPLYING DATA
SAN JUAN HYDRO UNIT					Z-01.00
SAN MATEO HYDRO SUBUNIT					Z-01.D0
08S/07W-36D01S	130.0	5-24-67	11.9	118.1	010
08S/07W-36E01S	121.3	10-31-66	19.2	102.1	010
		11-30-66	20.4	100.9	
		12-30-66	5.5	115.8	
		5-24-67	6.7	114.6	
09S/06W-05N01S	142.1	10-31-66	10.9	131.2	010
		11-30-66	12.9	129.2	
		12-30-66	2.9	139.2	
		5-24-67	2.6	139.5	
09S/06W-06P01S	120.3	5-24-67	7.2	113.1	010
09S/07W-01E01S	76.8	10-31-66	15.9	60.9	010
		11-30-66	15.9	60.9	
		12-30-66	9.4	67.4	
		5-24-67	10.1	66.7	
09S/07W-01F02S	88.0	5-24-67	5.5(1)	82.5	010
09S/07W-01J02S	105.0	5-24-67	9.5	95.5	010
09S/07W-02R02S	59.1	5-24-67	10.6	48.5	010
09S/07W-11A01S	57.0	5-24-67	17.9(1)	39.1	010
09S/07W-11A03S	56.2	5-24-67	11.9	44.3	010
09S/07W-11B01S	54.0	5-24-67	7.5	46.5	010
09S/07W-11F01S	102.1	5-24-67	71.3	30.8	010
09S/07W-11G01S	51.0	5-24-67	15.3	35.7	010
09S/07W-11H02S	51.0	5-24-67	15.6	35.4	010
09S/07W-11K01S	44.0	5-24-67	35.0(1)	9.0	010
09S/07W-11P01S	38.0	5-24-67	94.0(1)	-56.0	010
09S/07W-11P03S	42.6	5-24-67	16.7	25.9	010
09S/07W-11P04S	37.4	5-24-67	14.7	22.7	010
09S/07W-14B01S	36.0	5-24-67	9.1	26.9	010
09S/07W-14E01S	23.4	10-31-66	10.3	13.1	010
		11-30-66	10.3	13.1	
		12-30-66	10.2	13.2	
		5-24-67	9.5	13.9	
09S/07W-14F01S	18.0	5-24-67	4.1	13.9	010
09S/07W-14L01S	15.1	5-24-67	3.2	11.9	010
09S/07W-14M01S	11.9	11-30-66	2.9	9.0	010
		5-25-67	(6)		
SAN ONOFRE HYDRO SUBUNIT					Z-01.E0
SAN ONOFRE HYDRO SUBAREA					Z-01.E1
09S/06W-16J01S	200.0	5-24-67	5.0	195.0	010
09S/06W-17H01S	149.2	10-31-66	14.4	134.8	010
		11-30-66	16.3	132.9	
		12-30-66	8.9	140.3	
		5-24-67	9.0	140.2	
09S/06W-18N01S	62.2	10-31-66	35.4	26.8	010
		11-30-66	35.4	26.8	
		5-24-67	23.6	38.6	
09S/06W-18Q01S	84.6	10-31-66	15.5	69.1	010
		11-30-66	15.4	69.2	
		12-30-66	5.7	78.9	
		5-24-67	5.8	78.8	
09S/06W-19C01S	68.0	5-24-67	24.3	43.7	010
09S/06W-19D01S	58.0	5-24-67	19.5	38.5	010
09S/06W-19D02S	62.4	5-24-67	26.3	36.1	010
09S/06W-19D03S	60.0	5-24-67	22.8	37.2	010
09S/07W-13P01S	35.3	5-24-67	11.8	23.5	010
09S/07W-13R01S	51.0	10-31-66	28.5	22.5	010
		11-30-66	28.5	22.5	
		12-30-66	25.7	25.3	
		5-24-67	20.9	30.1	
09S/07W-14R02S	21.7	5-24-67	9.4	12.3	010
09S/07W-14R03S	18.5	10-31-66	7.7	10.8	010
		11-30-66	7.9	10.6	
		12-30-66	6.5	12.0	
		5-24-67	6.4	12.1	
09S/07W-23A01S	27.0	5-24-67	(6)		010
09S/07W-24A01S	105.0	5-24-67	78.3	26.7	010
09S/07W-24C01S	34.7	10-31-66	24.0	10.7	010
		11-30-66	24.1	10.6	
		12-30-66	22.5	12.2	
09S/07W-24D01S	37.2	5-24-67	27.4	9.8	010
09S/07W-24H01S	92.1	5-24-67	84.2	7.9	010
10S/06W-03P01S	179.0	5-25-67	(6)		010
10S/06W-13Q01S	74.6	5-25-67	29.6	45.0	010
10S/06W-13Q02S	65.2	5-25-67	21.6	43.6	010
LAS PULGAS HYDRO SUBAREA					Z-01.E2
10S/05W-18E01S	111.9	5-25-67	68.9	43.0	010
10S/05W-18E02S	100.0	5-25-67	74.3(1)	25.7	010
10S/05W-18G01S	84.1	5-25-67	28.2	55.9	010
10S/05W-18L01S	73.2	10-31-66	29.1	44.1	010
		11-30-66	29.3	43.9	
		12-30-66	23.0	50.2	
		5-25-67	25.0	48.2	
10S/05W-18M01S	73.3	5-25-67	28.6	44.7	010
10S/05W-18M02S	92.5	5-25-67	48.2	44.3	010
10S/05W-18M04S	71.7	5-25-67	27.3	44.4	010
10S/05W-19E01S	49.0	5-25-67	6.4	42.6	010
STUART HYDRO SUBAREA					Z-01.E3
10S/05W-29L01S	54.6	10-31-66	15.7	38.9	010
		11-30-66	15.7	38.9	
		12-30-66	15.2	39.4	
		5-25-67	14.9	39.7	
10S/05W-31A01S	21.0	5-25-67	5.5	15.5	010

See page 117 for key to terms & abbreviations

TABLE C-I

GROUND WATER LEVELS AT WELLS

STATE WELL NUMBER	GROUND SURFACE ELEVATION IN FEET	DATE	GROUND SURFACE TO WATER SURFACE IN FEET	WATER SURFACE ELEVATION IN FEET	AGENCY SUPPLYING DATA
SANTA MARGARITA HYDRO UNIT					Z-02.00
YSIDORA HYDRO SUBUNIT					Z-02.A0
YSIDORA HYDRO SUBAREA					Z-02.A1
10S/05W-35K01S	27.4	5-25-67	5.7	21.7	010
10S/05W-35K05S	27.2	10-31-66	9.1	18.1	010
		11-30-66	8.5	18.7	
		12-30-66	5.5	21.7	
		5-25-67	4.9	22.3	
10S/05W-35R01S	24.0	5-25-67	4.0	20.0	010
10S/05W-35R03S	23.0	5-25-67	7.2	15.8	010
11S/05W-01E01S	21.0	5-25-67	1.7	19.3	010
11S/05W-02A01S	23.1	5-25-67	2.1	21.0	010
11S/05W-02A05S	22.0	5-25-67	8.1	13.9	010
11S/05W-02B01S	22.9	5-25-67	3.7	19.2	010
11S/05W-02B02S	22.7	5-25-67	5.0	17.7	010
11S/05W-02D01S	23.4	5-25-67	4.9	18.5	010
11S/05W-02F03S	19.0	5-25-67	2.1	16.9	010
11S/05W-02K01S	16.5	5-25-67	FLOW		010
11S/05W-02K02S	24.1	5-25-67	5.4	18.7	010
11S/05W-02N04S	16.2	10-31-66	5.8	10.4	010
		11-30-66	5.6	10.6	
		12-30-66	3.6	12.6	
		1-03-67	3.5	12.7	
		3-01-67	3.6	12.6	
		5-25-67	3.0	13.2	
11S/05W-02N05S	14.3	5-25-67	2.3	12.0	010
11S/05W-10B01S	9.6	5-25-67	2.9	6.7	010
CHAPPO HYDRO SUBAREA					Z-02.A2
10S/04W-18E01S	75.0	5-25-67	6.8	68.2	010
10S/04W-18L01S	72.9	10-31-66	16.1	56.8	010
		11-30-66	16.5	56.4	
		12-30-66	15.6	57.3	
		5-25-67	10.2	62.7	
10S/04W-18M02S	72.0	5-25-67	9.6	62.4	010
10S/05W-13G01S	121.0	5-25-67	55.0	66.0	010
10S/05W-13J01S	67.1	5-25-67	2.8	64.3	010
10S/05W-14P01S	54.5	5-25-67	1.5	53.0	010
10S/05W-23J03S	52.3	5-25-67	6.9	45.4	010
10S/05W-24H01S	64.9	10-31-66	17.0	47.9	010
		11-30-66	16.2	48.7	
		12-30-66	12.2	52.7	
		5-25-67	7.3	57.6	
10S/05W-24N01S	56.8	5-25-67	4.3	52.5	010
UPPER YSIDORA HYDRO SUBAREA					Z-02.A3
10S/04W-05D01S	110.0	5-25-67	10.9(1)	99.1	010
10S/04W-07A02S	102.0	5-25-67	19.0(1)	83.0	010
10S/04W-07H01S	98.0	5-25-67	7.1	90.9	010
10S/04W-07H02S	98.0	5-25-67	4.4	93.6	010
10S/04W-07J01S	91.8	10-31-66	6.3	85.5	010
		11-30-66	5.2	86.6	
		12-30-66	3.5	88.3	
		5-25-67	3.4	88.4	
10S/04W-07R02S	90.0	5-25-67	3.6	86.4	010

STATE WELL NUMBER	GROUND SURFACE ELEVATION IN FEET	DATE	GROUND SURFACE TO WATER SURFACE IN FEET	WATER SURFACE ELEVATION IN FEET	AGENCY SUPPLYING DATA
DE LUZ HYDRO SUBUNIT					Z-02.B0
DE LUZ HYDRO SUBAREA					Z-02.B1
09S/04W-29L01S	142.0	10-31-66	(1)		010
		11-30-66	7.0	135.0	
		12-30-66	(1)		
		5-25-67	2.1	139.9	

See page 117 for key to terms & abbreviations

TABLE C-1

GROUND WATER LEVELS AT WELLS

SANTA MARGARITA HYDRO UNIT Z-02.00

MURRIETA HYDRO SUBUNIT Z-02.C0

WILDOMAR HYDRO SUBAREA Z-02.C1

STATE WELL NUMBER	GROUND SURFACE ELEVATION IN FEET	DATE	GROUND SURFACE TO WATER SURFACE IN FEET	WATER SURFACE ELEVATION IN FEET	AGENCY SUPPLYING DATA
06S/04W-26M01S	1350.0	10-06-66	46.7	1303.3	103
		11-02-66	46.1	1303.9	
		12-15-66	41.2	1308.8	
		2-06-67	39.6	1310.4	
		3-03-67	(1)		
		4-03-67	38.7	1311.3	
		5-04-67	37.7	1312.3	
		6-02-67	38.7	1311.3	
		7-07-67	(1)		
		9-07-67	(1)		
06S/04W-27N01S	1290.0	10-04-66	122.3	1167.7	010
		3-28-67	117.4	1172.6	
06S/04W-27N02S	1290.9	11-02-66	(7)		103
		4-03-67	(7)		
06S/04W-33B01S	1310.0	11-02-66	60.2	1249.8	103
		4-03-67	59.5	1250.5	
06S/04W-35C01S	1299.0	10-05-66	97.7	1201.3	010
		3-28-67	96.5	1202.5	
06S/04W-35F02S	1279.6	11-02-66	105.7	1173.9	103
		11-02-66	105.7	1173.9	
		12-15-66	84.9	1194.7	
		12-15-66	84.9	1194.7	
		1-10-67	82.5	1197.1	
		1-10-67	82.5	1197.1	
		2-06-67	81.2	1198.4	
		3-03-67	81.5	1198.1	
		5-04-67	81.7	1197.9	
		6-01-67	(3)		
		9-07-67	(1)		
06S/04W-35M04S	1255.5	3-28-67	48.3	1207.2	010
07S/04W-01A01S	1298.0	3-30-67	65.9	1232.1	010
07S/04W-02F03S	1237.0	10-04-66	38.2	1198.8	010
		3-28-67	34.5	1202.5	
07S/04W-02H02S	1205.0	3-28-67	35.3	1169.7	010
07S/04W-03B01S	1284.0	12-20-66	68.2	1215.8	103
		1-10-67	68.2	1215.8	
		2-06-67	68.0	1216.0	
		3-03-67	68.1	1215.9	
		4-03-67	68.0	1216.0	
		5-04-67	67.9	1216.1	
		6-02-67	67.8	1216.2	
		7-07-67	67.8	1216.2	
		8-07-67	67.7	1216.3	
		9-07-67	67.8	1216.2	

MURRIETA HYDRO SUBAREA Z-02.C2

STATE WELL NUMBER	GROUND SURFACE ELEVATION IN FEET	DATE	GROUND SURFACE TO WATER SURFACE IN FEET	WATER SURFACE ELEVATION IN FEET	AGENCY SUPPLYING DATA
07S/03W-05L02S	1275.0	10-30-66	18.9	1256.1	010
		3-30-67	18.8	1256.2	
07S/03W-07L01S	1148.0	3-28-67	180.8	967.2	010
07S/03W-07R01S	1165.8	3-28-67	206.9	958.9	010
07S/03W-08J01S	1175.0	3-30-67	42.6	1132.4	010
07S/03W-08M01S	1190.0	10-04-66	32.7	1157.3	010
		3-30-67	33.5	1156.5	
07S/03W-09M01S	1260.0	10-04-66	73.4	1186.6	010
		3-30-67	72.8	1187.2	
07S/03W-10H01S	1280.0	3-30-67	31.4	1248.6	010
07S/03W-15Q01S	1165.1	3-29-67	122.2	1042.9	010
07S/03W-16G01S	1150.0	10-05-66	(7)		010
		3-30-67	35.9	1114.1	
07S/03W-17E04S	1128.0	3-28-67	91.8	1036.2	010
07S/03W-17G02S	1125.0	3-28-67	64.4	1060.6	010
07S/03W-17P08S	1093.8	10-06-66	79.9	1013.9	103
		11-02-66	79.7	1014.1	
		12-15-66	80.1	1013.7	
		1-10-67	80.0	1013.8	
		2-06-67	79.5	1014.3	
		3-03-67	79.0	1014.8	
		3-03-67	79.0	1014.8	
		4-03-67	79.0	1014.8	
		5-04-67	78.9	1014.9	
		6-02-67	79.2	1014.6	
		7-07-67	79.4	1014.4	
		8-07-67	79.7	1014.1	

MURRIETA HYDRO SUBUNIT Z-02.C0

MURRIETA HYDRO SUBAREA Z-02.C2

STATE WELL NUMBER	GROUND SURFACE ELEVATION IN FEET	DATE	GROUND SURFACE TO WATER SURFACE IN FEET	WATER SURFACE ELEVATION IN FEET	AGENCY SUPPLYING DATA
07S/03W-17P08S (CONT.)	1093.8	9-07-67	80.0	1013.8	103
07S/03W-18B01S	1150.0	3-28-67	185.1	964.9	010
07S/03W-18Q05S	1108.0	3-28-67	55.8	1052.2	010
07S/03W-20A09S	1090.0	3-28-67	49.5	1040.5	010
07S/03W-20L03S	1100.0	3-28-67	68.6	1031.4	010
07S/03W-20N01S	1160.0	3-28-67	117.9	1042.1	010
07S/03W-21K04S	1051.0	3-30-67	67.1	983.9	010
07S/03W-21P01S	1054.6	3-28-67	34.9	1019.7	010
		8-17-67	35.0	1019.6	
07S/03W-27L02S	1030.0	3-28-67	8.4	1021.6	010
07S/03W-27M01S	1036.3	3-28-67	29.5	1006.8	010
07S/03W-34B01S	1028.0	10-25-66	4.1	1023.9	412
		11-21-66	4.1	1023.9	
		1-12-67	4.8	1023.2	
		2-15-67	3.4	1024.6	
		3-16-67	3.4	1024.6	
		3-28-67	18.3	1009.7	010
		5-03-67	3.2	1024.8	412
		5-07-67	3.3	1024.7	
		6-07-67	3.2	1024.8	
		7-07-67	3.2	1024.8	
		8-09-67	3.6	1024.4	
		9-18-67	3.7	1024.3	
07S/03W-34G01S	1025.0	12-01-66	62.1(1)	962.9	010
		3-28-67	23.0	1002.0	
07S/03W-35P01S	1016.8	3-28-67	12.2	1004.6	010
		8-17-67	14.6	1002.2	
07S/03W-35P02S	1011.0	3-28-67	19.9	991.1	010
07S/04W-12H03S	1176.0	3-28-67	36.2	1139.8	010
08S/02W-07A01S	1143.0	3-28-67	93.1	1049.9	010
08S/03W-01P02S	1066.0	3-28-67	38.3	1027.7	010
08S/03W-12C01S	1060.0	3-29-67	37.6	1022.4	010
08S/03W-12M06S	1009.1	10-06-66	23.9	985.2	103
		11-02-66	24.1	985.0	
		12-15-66	23.1	986.0	
		1-10-67	23.0	986.1	
		2-06-67	22.7	986.4	
		3-03-67	22.8	986.3	
		4-03-67	22.6	986.5	
		5-04-67	22.4	986.7	
		6-01-67	22.9	986.2	
		7-07-67	23.4	985.7	
		8-07-67	23.8	985.3	
		9-07-67	24.2	984.9	
08S/03W-12P08S	1002.5	10-06-66	19.1	983.4	103
		11-02-66	19.1	983.4	
		12-15-66	17.8	984.7	
		1-10-67	17.9	984.6	
		2-06-67	17.7	984.8	
		3-03-67	18.3(1)	984.2	
		3-03-67	18.3(1)	984.2	
		4-03-67	17.8	984.7	
		5-04-67	18.2	984.3	
		6-01-67	17.9	984.6	
		7-07-67	18.3	984.2	
		8-07-67	(9)		
		9-07-67	19.5	983.0	
08S/03W-12Q02S	1067.0	3-28-67	77.0(4)	990.0	010
08S/03W-13K01S	992.6	10-06-66	13.7(2)	978.9	103
		11-02-66	13.6	979.0	
		12-15-66	13.2	979.4	
		1-10-67	13.4	979.2	
		2-06-67	13.2	979.4	
		3-03-67	13.4	979.2	
		4-03-67	13.4	979.2	
		5-04-67	13.4	979.2	
		6-02-67	13.5	979.1	
		7-07-67	13.7	978.9	
		8-07-67	13.9	978.7	
		9-07-67	13.9	978.7	
08S/03W-13K02S	992.0	10-06-66	13.8(4)	978.2	103
		11-02-66	13.6	978.4	
		12-15-66	13.2(4)	978.8	
		1-10-67	13.5	978.5	
		2-06-67	13.2(4)	978.8	

See page 117 for key to terms & abbreviations

TABLE C-I

GROUND WATER LEVELS AT WELLS

SANTA MARGARITA HYDRO UNIT Z-02.00

MURRIETA HYDRO SUBUNIT Z-02.C0

MURRIETA HYDRO SUBAREA Z-02.C2

STATE WELL NUMBER	GROUND SURFACE ELEVATION IN FEET	DATE	GROUND SURFACE TO WATER SURFACE IN FEET	WATER SURFACE ELEVATION IN FEET	AGENCY SUPPLYING DATA
08S/03W-13K02S (CONT.)	992.0	3-03-67	13.4	978.6	103
		3-28-67	13.3	978.7	010
		4-03-67	13.4	978.6	103
		5-04-67	13.4	978.6	
		6-01-67	13.5	978.5	
		7-07-67	13.7	978.3	
		8-07-67	13.8	978.2	
		9-07-67	14.0	978.0	

FRENCH HYDRO SUBAREA Z-02.C3

STATE WELL NUMBER	GROUND SURFACE ELEVATION IN FEET	DATE	GROUND SURFACE TO WATER SURFACE IN FEET	WATER SURFACE ELEVATION IN FEET	AGENCY SUPPLYING DATA
06S/02W-32A01S	1376.6	1-10-67	19.8	1356.8	412
06S/02W-32H01S	1375.8	1-12-67	24.4	1351.4	412
06S/02W-32L01S	1356.0	1-12-67	12.6	1343.4	412
06S/02W-32R01S	1368.7	1-12-67	33.8	1334.9	412
06S/02W-33E01S	1378.0	1-12-67	25.8	1352.2	412
06S/02W-34B01S	1655.3	1-10-67	107.0	1548.3	412
06S/02W-34F01S	1425.0	1-10-67	46.2	1378.8	412
07S/02W-04D01S	1388.4	1-12-67	44.8	1343.6	412
07S/02W-05C01S	1359.0	1-12-67	28.4	1330.6	412
07S/02W-05H01S	1369.8	1-11-67	33.3	1336.5	412
07S/02W-05J01S	1369.0	1-12-67	37.1	1331.9	412
07S/02W-05M01S	1358.4	10-25-66	29.6	1328.8	412
		11-21-66	29.7	1328.7	
		1-11-67	29.6	1328.8	
		2-15-67	29.5	1328.9	
		3-16-67	29.4	1329.0	
		5-03-67	29.0	1329.4	
		6-06-67	29.4	1329.0	
		7-07-67	29.6	1328.8	
		8-09-67	29.8	1328.6	
		9-18-67	30.0	1328.4	
07S/02W-06Q02S	1330.0	1-12-67	14.0	1316.0	412
07S/03W-12H01S	1323.0	1-12-67	47.7	1275.3	412
07S/03W-12P02S	1298.8	1-12-67	41.2	1257.6	412
07S/03W-14J01S	1150.0	1-12-67	9.5	1140.5	412
07S/03W-14N01S	1105.0	1-10-67	69.3	1035.7	412
07S/03W-14N02S	1100.0	1-12-67	61.7	1038.3	412
07S/03W-15Q03S	1170.0	3-29-67	22.2	1147.8	010
07S/03W-22H01S	1078.0	10-05-66	43.6	1034.4	010
		3-29-67	33.8	1044.2	
07S/03W-22K01S	1095.0	10-05-66	51.4	1043.6	010
		3-29-67	48.4	1046.6	
07S/03W-23A02S	1132.0	1-10-67	83.5	1048.5	412
07S/03W-23A03S	1134.8	1-10-67	81.5	1053.3	412
		3-29-67	82.8	1052.0	010
07S/03W-23D03S	1083.0	1-10-67	42.0	1041.0	412
07S/03W-23D04S	1086.0	3-29-67	44.7	1041.3	010
07S/03W-23K01S	1117.6	1-10-67	90.8	1026.8	412
		3-24-67	82.9	1034.7	010
07S/03W-24D01S	1145.0	1-10-67	91.2	1053.8	412
07S/03W-26N01S	1058.5	1-12-67	25.0	1033.5	412

AULO HYDRO SUBUNIT Z-02.00

AULO HYDRO SUBAREA Z-02.D1

STATE WELL NUMBER	GROUND SURFACE ELEVATION IN FEET	DATE	GROUND SURFACE TO WATER SURFACE IN FEET	WATER SURFACE ELEVATION IN FEET	AGENCY SUPPLYING DATA
06S/01W-31N01S	1475.0	10-05-66	21.5	1453.5	412
		11-07-66	19.6	1455.4	
		12-02-66	21.4	1453.6	
		2-01-67	21.5	1453.5	
		2-06-67	21.6	1453.4	
		5-03-67	21.4	1453.6	
		6-07-67	22.9	1452.1	
		7-07-67	22.6	1452.4	
07S/02W-01N01S	1430.0	10-25-66	33.6	1396.4	412
		11-21-66	33.7	1396.3	
		1-11-67	33.7	1396.3	
		2-15-67	33.6	1396.4	
		3-16-67	33.5	1396.5	
		5-03-67	33.5	1396.5	
		6-07-67	33.4	1396.6	
		7-07-67	33.3	1396.7	
		8-09-67	33.7	1396.3	
		9-18-67	34.0	1396.0	
07S/02W-02P03S	1413.9	1-11-67	36.5	1377.4	412
07S/02W-02R01S	1422.0	10-25-66	42.1	1379.9	412
		11-21-66	42.0	1380.0	
		1-11-67	41.9	1380.1	
		2-15-67	42.5	1379.5	
		3-16-67	42.5	1379.5	
		5-03-67	42.2	1379.8	
		6-07-67	42.3	1379.7	
		7-07-67	42.4	1379.6	
		8-09-67	42.5	1379.5	
		9-18-67	42.6	1379.4	
07S/02W-03J01S	1434.7	1-11-67	66.4	1368.3	412
07S/02W-03L01S	1476.0	10-25-66	117.9	1358.1	412
		11-21-66	117.6	1358.4	
		1-11-67	117.1	1358.9	
		2-15-67	116.7	1359.3	
		3-16-67	116.5	1359.5	
		5-03-67	116.3	1359.7	
		6-07-67	116.5	1359.5	
		7-07-67	117.0	1359.0	
		8-09-67	117.6	1358.4	
		9-18-67	118.0	1358.0	
07S/02W-03N01S	1366.3	1-11-67	18.9	1347.4	412
07S/02W-04J03S	1403.0	10-25-66	52.6	1350.4	412
		11-21-66	52.6	1350.4	
		1-11-67	52.5	1350.5	
		2-15-67	52.4	1350.6	
		3-16-67	52.3	1350.7	
		5-03-67	52.1	1350.9	
07S/02W-04K01S	1399.2	10-25-66	52.0	1347.2	412
		11-21-66	52.1	1347.1	
		1-11-67	52.7	1346.5	
		2-15-67	52.9	1346.3	
		3-16-67	52.7	1346.5	
		5-03-67	DRY		
		6-02-67	52.8	1346.4	
		7-07-67	51.9	1347.3	
		8-09-67	52.0	1347.2	
		9-18-67	52.2	1347.0	
07S/02W-07H01S	1328.2	1-12-67	11.0	1317.2	412
07S/02W-07J01S	1295.1	1-12-67	4.0	1291.1	412
07S/02W-07R01S	1281.0	11-20-66	18.6	1262.4	412
		1-12-67	6.7	1274.3	
07S/02W-08A01S	1345.5	10-25-66	22.0	1323.5	412
		11-21-66	21.8	1323.7	
		1-11-67	21.8	1323.7	
		2-15-67	21.8	1323.7	
		3-16-67	21.7	1323.8	
		5-03-67	21.5	1324.0	
		6-07-67	21.4	1324.1	
		7-07-67	21.5	1324.0	
		8-09-67	21.5	1324.0	
		9-18-67	21.5	1324.0	
07S/02W-08E01S	1332.3	1-12-67	10.2	1322.1	412
07S/02W-08H01S	1345.0	1-11-67	20.8	1324.2	412
07S/02W-08M01S	1305.0	10-25-66	48.3	1256.7	412
		11-21-66	44.0	1261.0	
		1-12-67	44.8	1260.2	
		2-15-67	44.9	1260.1	
		3-16-67	45.0	1260.0	
		5-03-67	39.6	1265.4	
		6-07-67	45.5	1259.5	
		7-07-67	49.6	1255.4	
		8-09-67	52.2	1252.8	

See page 117 for key to terms & abbreviations

TABLE C-I

GROUND WATER LEVELS AT WELLS

STATE WELL NUMBER	GROUND SURFACE ELEVATION IN FEET	DATE	GROUND SURFACE TO WATER SURFACE IN FEET	WATER SURFACE ELEVATION IN FEET	AGENCY SUPPLYING DATA
SANTA MARGARITA HYDRO UNIT					Z-02.00
AULD HYDRO SUBUNIT					Z-02.D0
AULD HYDRO SUBAREA					Z-02.D1
07S/02W-08M01S (CONT.)	1305.0	9-18-67	51.7	1253.3	412
07S/02W-08M02S	1292.7	1-12-67	48.0	1244.7	412
07S/02W-08N01S	1300.0	10-25-66	6.6	1293.4	412
		11-21-66	6.5	1293.5	
		1-12-67	6.1	1293.9	
		2-15-67	5.9	1294.1	
		3-16-67	5.9	1294.1	
		5-03-67	5.8	1294.2	
		6-07-67	6.1	1293.9	
		7-07-67	6.4	1293.6	
		8-09-67	6.8	1293.2	
		9-18-67	7.1	1292.9	
07S/02W-08N02S	1332.0	10-25-66	13.0	1319.0	412
		11-21-66	12.8	1319.2	
		1-12-67	12.1	1319.9	
		2-15-67	12.0	1320.0	
		3-16-67	13.0	1319.0	
		5-03-67	10.0	1322.0	
		6-07-67	11.6	1320.4	
		7-07-67	12.3	1319.7	
		8-09-67	12.5	1319.5	
		9-18-67	13.2	1318.8	
07S/02W-09F01S	1329.5	10-25-66	6.4	1323.1	412
		11-21-66	5.7	1323.8	
		1-11-67	4.8	1324.7	
		2-15-67	4.7	1324.8	
		3-16-67	4.7	1324.8	
		5-03-67	2.6	1326.9	
		6-07-67	3.2	1326.3	
		7-07-67	4.1	1325.4	
		8-09-67	5.6	1323.9	
		9-18-67	6.1	1323.4	
07S/02W-09K01S	1330.0	1-11-67	6.2	1323.8	412
		9-18-67	7.0	1323.0	
		10-13-67	7.5	1322.5	
GERTRUDIS HYDRO SUBAREA					Z-02.D2
07S/01W-18M01S	1570.3	1-10-67	29.5	1540.8	412
07S/01W-18Q02S	1570.2	1-11-67	2.9	1567.3	412
07S/02W-13G01S	1520.0	1-11-67	9.2	1510.8	412
07S/02W-13R01S	1520.0	1-10-67	24.1	1495.9	412
07S/02W-14Q01S	1458.0	1-10-67	45.6	1412.4	412
07S/02W-20L01S	1160.0	3-29-67	74.7	1085.3	010
07S/02W-21E02S	1200.0	3-29-67	54.7	1145.3	010
07S/02W-25C01S	1478.0	3-29-67	67.4	1410.6	010
07S/02W-26G01S	1440.0	3-29-67	249.5	1190.5	010
07S/02W-26N01S	1308.0	3-29-67	165.4	1142.6	010
07S/02W-27J01S	1300.0	3-29-67	176.4	1123.6	010
07S/02W-27R01S	1298.0	3-29-67	172.4	1125.6	010
07S/02W-28J01S	1370.0	3-29-67	243.2	1126.8	010
07S/02W-30D02S	1108.0	3-29-67	57.3	1050.7	010
07S/02W-33E01S	1229.0	3-29-67	85.1(4)	1143.9	010
07S/03W-24A01S	1105.0	10-25-66	70.9	1034.1	412
		11-21-66	62.1	1042.9	
		2-15-67	63.9	1041.1	
		3-29-67	68.2	1036.8	010
		5-03-67	56.5	1048.5	412
		6-07-67	64.8	1040.2	
		7-07-67	77.3	1027.7	
		8-09-67	73.4	1031.6	
		9-18-67	82.5	1022.5	
07S/03W-24A02S	1100.0	1-12-67	47.6	1052.4	412
		3-29-67	(7)		010
07S/03W-24Q02S	1070.0	10-25-66	60.5	1009.5	412
		11-21-66	56.3	1013.7	
		1-12-67	53.7	1016.3	
		2-15-67	52.4	1017.6	
		3-16-67	52.2	1017.8	
		5-03-67	50.1	1019.9	
		6-07-67	53.8	1016.2	
		7-07-67	62.5	1007.5	
		8-09-67	65.5	1004.5	

STATE WELL NUMBER	GROUND SURFACE ELEVATION IN FEET	DATE	GROUND SURFACE TO WATER SURFACE IN FEET	WATER SURFACE ELEVATION IN FEET	AGENCY SUPPLYING DATA
AULD HYDRO SUBUNIT					Z-02.D0
GERTRUDIS HYDRO SUBAREA					Z-02.D2
07S/03W-24Q02S (CONT.)	1070.0	9-18-67	68.6	1001.4	412
07S/03W-24R01S	1100.0	3-29-67	57.4	1042.6	010
07S/03W-25A01S	1110.0	1-12-67	66.2	1043.8	412
07S/03W-25E01S	1072.0	3-29-67	(7)		010
07S/03W-25F01S	1140.0	1-12-67	76.6	1063.4	412
07S/03W-25M01S	1104.6	9-23-66	67.9	1036.7	412
		10-25-66	68.6	1036.0	
		11-21-66	68.7	1035.9	
		1-12-67	68.6	1036.0	
		2-15-67	68.6	1036.0	
		3-16-67	68.6	1036.0	
		3-29-67	67.6	1037.0	010
		5-03-67	67.8	1036.8	412
		6-07-67	68.4	1036.2	
		7-07-67	68.3	1036.3	
		8-09-67	68.6	1036.0	
		9-18-67	68.8	1035.8	
07S/03W-25R01S	1105.0	1-12-67	73.3	1031.7	412
		3-29-67	80.5(4)	1024.5	010
07S/03W-26Q01S	1050.0	1-12-67	33.0	1017.0	412
		3-29-67	19.9	1030.1	010
07S/03W-26R01S	1061.7	1-12-67	30.5	1031.2	412
07S/03W-35A01S	1060.0	3-29-67	30.8	1029.2	010
07S/03W-35B02S	1052.0	10-25-66	32.4	1019.6	412
		11-22-66	26.9	1025.1	
		1-12-67	25.1	1026.9	
		2-15-67	25.0	1027.0	
		3-16-67	23.4	1028.6	
		5-03-67	22.8	1029.2	
		6-07-67	28.5	1023.5	
		7-07-67	30.7	1021.3	
		8-09-67	33.3	1018.7	
		9-18-67	30.2	1021.8	
07S/03W-35C01S	1048.0	1-12-67	32.5	1015.5	412
		3-28-67	16.3	1031.7	010
07S/03W-35F02S	1045.0	1-12-67	16.9	1028.1	412

See page 117 for key to terms & abbreviations

TABLE C-1

GROUND WATER LEVELS AT WELLS

STATE WELL NUMBER	GROUND SURFACE ELEVATION IN FEET	DATE	GROUND SURFACE TO WATER SURFACE IN FEET	WATER SURFACE ELEVATION IN FEET	AGENCY SUPPLYING DATA
SANTA MARGARITA HYDRO UNIT					
PECHANGA HYDRO SUBUNIT				Z-02.E0	
PAUBA HYDRO SUBAREA					Z-02.E1
07S/02W-34N01S	1280.0	3-29-67	163.4(4)	1116.6	010
07S/02W-36J01S	1490.0	3-29-67	362.9	1127.1	010
08S/01W-06P01S	1237.0	3-29-67	130.1	1106.9	010
08S/02W-11J02S	1182.3	3-29-67	62.3	1120.0	010
08S/02W-11L01S	1163.0	3-29-67	48.8	1114.2	010
08S/02W-12H01S	1216.0	3-29-67	90.6	1125.4	010
08S/02W-12J01S	1209.0	3-29-67	87.5	1121.5	010
08S/02W-12K01S	1207.0	3-29-67	85.1	1121.9	010
08S/02W-15C01S	1117.0	3-28-67	1.9	1115.1	010
08S/02W-15D01S	1092.0	3-28-67	12.8	1079.2	010
08S/02W-20B02S	1035.0	3-28-67	3.5	1031.5	010
08S/02W-20C01S	1030.0	3-28-67	8.5	1021.5	010
PECHANGA HYDRO SUBAREA					Z-02.E2
08S/02W-19J02S	1030.0	3-28-67	23.9	1006.1	010
08S/02W-20L01S	1052.0	3-28-67	49.7(2)	1002.3	010
08S/02W-28M01S	1126.0	3-29-67 9-14-67	66.9 84.4	1059.1 1041.6	010
08S/02W-29C01S	1070.8	3-28-67	1.9	1068.9	010
08S/02W-29G01S	1091.1	3-28-67	37.5	1053.6	010

STATE WELL NUMBER	GROUND SURFACE ELEVATION IN FEET	DATE	GROUND SURFACE TO WATER SURFACE IN FEET	WATER SURFACE ELEVATION IN FEET	AGENCY SUPPLYING DATA
Z-02.00					

See page 117 for key to terms & abbreviations

TABLE C-I

GROUND WATER LEVELS AT WELLS

SAN LUIS REY HYDRO UNIT — Z-03.00

BONSALL HYDRO SUBUNIT — Z-03.A0

MISSION HYDRO SUBAREA — Z-03.A1

STATE WELL NUMBER	GROUND SURFACE ELEVATION IN FEET	DATE	GROUND SURFACE TO WATER SURFACE IN FEET	WATER SURFACE ELEVATION IN FEET	AGENCY SUPPLYING DATA
11S/04W-09E01S	64.6	10-11-66	57.7	6.9	202
		11-09-66	57.0	7.6	
		12-06-66	56.4	8.2	
		1-05-67	53.0	11.6	
		2-07-67	51.2	13.4	
		3-07-67	50.5	14.1	
		4-04-67	49.7	14.9	
		5-04-67	48.4	16.2	
		6-07-67	48.3	16.3	
		7-06-67	47.5	17.1	
		8-08-67	48.2	16.4	
11S/04W-09F01S	63.0	10-03-66	57.2	5.8	010
		11-07-66	56.6	6.4	
		12-05-66	56.0	7.0	
		1-03-67	52.6	10.4	
		2-06-67	50.7	12.3	
		3-06-67	50.1	12.9	
		4-03-67	49.3	13.7	
		5-01-67	48.0	15.0	
		7-03-67	47.1	15.9	
		8-07-67	47.8	15.2	
		9-05-67	48.0	15.0	
11S/04W-18C04S	35.0	10-04-66	24.2	10.8	205
		11-23-66	21.8	13.2	
		12-31-66	18.6	16.4	
		1-14-67	18.2	16.8	
		2-17-67	15.7	19.3	
		4-03-67	16.1	18.9	
		5-23-67	16.7	18.3	
		6-12-67	15.3	19.7	
		7-10-67	15.5	19.5	
		8-10-67	16.2	18.8	
		9-07-67	15.4	19.6	
11S/04W-18C05S	36.0	10-04-66	23.3	12.7	205
		11-23-66	21.1	14.9	
		12-31-66	17.8	18.2	
		1-14-67	17.4	18.6	
		2-17-67	16.3	19.7	
		4-03-67	15.3	20.7	
		5-23-67	15.8	20.2	
		6-12-67	15.8	20.2	
		7-10-67	14.7	21.3	
		8-10-67	15.5	20.5	
		9-07-67	14.8	21.2	
11S/04W-18C06S	30.0	2-17-67	17.8	12.2	205
		4-03-67	11.3	18.7	
11S/04W-18C08S	37.0	10-04-66	24.9	12.1	205
		11-23-66	23.6	13.4	
		1-14-67	(6)		
11S/04W-18C09S	32.0	10-04-66	22.5	9.5	205
		11-23-66	20.6	11.4	
		12-31-66	17.0	15.0	
		1-14-67	16.7	15.3	
		2-17-67	16.8	15.2	
		4-03-67	14.7	17.3	
		5-23-67	15.2	16.8	
		6-12-67	15.5	16.5	
		7-10-67	14.2	17.8	
		8-10-67	16.6	15.4	
		9-07-67	14.4	17.6	
11S/04W-18E01S	33.0	10-04-66	19.6	13.4	205
		11-23-66	18.4	14.6	
		12-31-66	20.3	12.7	
		1-14-67	12.4	20.6	
		2-17-67	11.4	21.6	
		5-23-67	10.7	22.3	
		6-12-67	11.3	21.7	
		7-10-67	11.6	21.4	
		8-10-67	11.5	21.5	
		9-07-67	10.4	22.6	
11S/04W-18F01S	30.0	10-04-66	25.2	4.8	205
		11-23-66	25.0	5.0	
		12-31-66	25.4	4.6	
		1-14-67	18.8	11.2	
		2-17-67	15.7	14.3	
		4-03-67	14.3	15.7	
		5-23-67	15.3	14.7	
		6-12-67	15.2	14.8	
		7-10-67	16.4	13.6	
		8-10-67	17.0	13.0	
		9-07-67	11.1	18.9	
11S/04W-18G02S	38.8	10-11-66	25.1	13.7	202
		11-09-66	23.7	15.1	
		12-06-66	24.1	14.7	
		1-05-67	20.9	17.9	
		2-07-67	18.0	20.8	
		3-07-67	72.7(1)	-33.9	
		4-04-67	17.2	21.6	

BONSALL HYDRO SUBUNIT — Z-03.A0

MISSION HYDRO SUBAREA — Z-03.A1

STATE WELL NUMBER	GROUND SURFACE ELEVATION IN FEET	DATE	GROUND SURFACE TO WATER SURFACE IN FEET	WATER SURFACE ELEVATION IN FEET	AGENCY SUPPLYING DATA
11S/04W-18G02S (CONT.)	38.8	5-04-67	16.8	22.0	202
		6-07-67	17.7	21.1	
		7-06-67	17.2	21.6	
		8-08-67	17.1	21.7	
11S/04W-18L03S	38.0	10-11-66	24.7	13.3	202
		11-09-66	23.4	14.6	
		12-06-66	23.6	14.4	
		1-05-67	20.7	17.3	
		2-07-67	17.7	20.3	
		3-07-67	69.2(1)	-31.2	
		4-04-67	16.8	21.2	
		5-04-67	16.2	21.8	
		6-07-67	17.5	20.5	
		7-06-67	16.8	21.2	
		8-08-67	16.7	21.3	
11S/04W-18L19S	31.0	10-04-66	23.1	7.9	205
		11-23-66	22.3	8.7	
		12-31-66	20.0	11.0	
		1-14-67	19.9	11.1	
		2-17-67	19.1	11.9	
		4-03-67	18.1	12.9	
		5-23-67	16.7	14.3	
		6-12-67	17.6	13.4	
		7-10-67	17.7	13.3	
		8-10-67	17.9	13.1	
		9-07-67	16.8	14.2	
11S/05W-13N01S	16.3	10-03-66	6.7	9.6	010
		11-07-66	6.8	9.5	
		12-05-66	6.5	9.8	
		1-03-67	3.6	12.7	
		2-06-67	3.5	12.8	
		3-06-67	4.0	12.3	
		4-03-67	3.5	12.8	
		5-01-67	3.2	13.1	
		7-03-67	4.1	12.2	
		8-07-67	4.3	12.0	
		9-05-67	4.5	11.8	
11S/05W-13N02S	17.7	10-11-66	8.2	9.5	202
		11-09-66	8.3	9.4	
		12-06-66	8.0	9.7	
		1-05-67	5.2	12.5	
		2-07-67	5.1	12.6	
		3-07-67	5.6	12.1	
		4-04-67	5.1	12.6	
		5-04-67	4.7	13.0	
		6-07-67	5.4	12.3	
		7-06-67	5.7	12.0	
		8-08-67	5.8	11.9	
11S/05W-13P02S	21.5	10-11-66	11.2	10.3	202
		11-09-66	12.2	9.3	
		12-06-66	11.9	9.6	
		1-05-67	9.2	12.3	
		2-07-67	8.4	13.1	
		3-07-67	9.1	12.4	
		4-04-67	6.7	14.8	
		5-04-67	6.2	15.3	
		6-07-67	4.7	16.8	
		7-06-67	8.7	12.8	
		8-08-67	8.8	12.7	
11S/05W-24B01S	23.6	10-11-66	13.0	10.6	202
		11-09-66	12.7	10.9	
		12-06-66	12.6	11.0	
		1-05-67	10.2	13.4	
		2-07-67	8.7	14.9	
		3-07-67	12.0	11.6	
		4-04-67	8.3	15.3	
		5-04-67	7.8	15.8	
		6-07-67	8.5	15.1	
		7-06-67	8.6	15.0	
		8-08-67	8.6	15.0	

BONSALL HYDRO SUBAREA — Z-03.A2

STATE WELL NUMBER	GROUND SURFACE ELEVATION IN FEET	DATE	GROUND SURFACE TO WATER SURFACE IN FEET	WATER SURFACE ELEVATION IN FEET	AGENCY SUPPLYING DATA
10S/03W-11G01S	237.1	10-27-66	54.0	183.1	050
		4-26-67	39.1	198.0	
10S/03W-11N01S	222.0	10-27-66	47.0	175.0	050
		11-15-66	43.9	178.1	408
		12-16-66	39.7	182.3	
		2-03-67	37.6	184.4	
		3-24-67	36.2	185.8	
		4-18-67	35.7	186.3	
		4-26-67	37.5	184.5	050
		5-18-67	35.0	187.0	408
		7-31-67	35.5	186.5	
		8-21-67	35.7	186.3	
		9-19-67	35.9	186.1	
10S/03W-11N04S	222.0	11-15-66	DRY		408
		12-16-66	DRY		

See page 117 for key to terms & abbreviations

TABLE C-1

GROUND WATER LEVELS AT WELLS

SAN LUIS REY HYDRO UNIT — Z-03.00

BONSALL HYDRO SUBUNIT — Z-03.A0

BONSALL HYDRO SUBAREA — Z-03.A2

STATE WELL NUMBER	GROUND SURFACE ELEVATION IN FEET	DATE	GROUND SURFACE TO WATER SURFACE IN FEET	WATER SURFACE ELEVATION IN FEET	AGENCY SUPPLYING DATA
10S/03W-11N04S (CONT.)	222.0	2-03-67	35.1	186.9	408
		2-24-67	35.0	187.0	
		4-18-67	35.0	187.0	
		5-18-67	32.7	189.3	
		6-18-67	33.3	188.7	
		7-31-67	33.8	188.2	
		8-21-67	33.8	188.2	
		9-19-67	32.8	189.2	
10S/03W-15A01S	224.0	10-27-66	44.2	179.8	050
		4-26-67	34.0	190.0	
10S/03W-15B01S	211.0	10-27-66	44.8	166.2	050
		4-26-67	33.3	177.7	
10S/03W-15B02S	215.0	10-27-66	44.6	170.4	050
		4-26-67	36.5	178.5	
10S/03W-15C01S	204.6	11-15-66	DRY		408
		12-16-66	DRY		
		2-03-67	25.4	179.2	
		3-24-67	25.1	179.5	
		4-18-67	23.6	181.0	
		5-18-67	22.8	181.8	
		6-20-67	23.1	181.5	
		7-31-67	22.4	182.2	
		8-21-67	22.5	182.1	
		9-19-67	22.5	182.1	
10S/03W-15C02S	209.9	11-15-66	DRY		408
		12-16-66	DRY		
		2-03-67	35.6	174.3	
		3-24-67	35.5	174.4	
		4-18-67	32.3	177.6	
		5-18-67	33.3	176.6	
		6-20-67	34.0	175.9	
		7-31-67	33.1	176.8	
		8-21-67	33.2	176.7	
		9-19-67	33.4	176.5	
10S/03W-15E01S	206.0	10-27-66	53.5(2)	152.5	050
		4-26-67	36.2	169.8	
10S/03W-15F01S	210.0	10-27-66	45.6	164.4	050
		4-26-67	35.5	174.5	
10S/03W-15F02S	207.5	11-15-66	44.7	162.8	408
		12-16-66	40.3	167.2	
		2-03-67	48.2	159.3	
		3-24-67	35.1	172.4	
		4-18-67	34.1	173.4	
		8-21-67	35.2	172.3	
		9-19-67	36.6	170.9	
10S/03W-16F01S	190.0	10-27-66	29.0(2)	161.0	050
		4-26-67	11.2	178.8	
10S/03W-16J01S	200.0	10-27-66	35.7	164.3	050
		4-26-67	26.2	173.8	
10S/03W-16L01S	190.0	10-27-66	32.8	157.2	050
		4-26-67	17.5	172.5	
10S/03W-20B01S	176.2	10-27-66	10.7	165.5	050
		11-15-66	9.0	167.2	408
		12-16-66	6.7	169.5	
		2-03-67	5.5	170.7	
		3-24-67	5.5	170.7	
		4-18-67	4.8	171.4	
		4-26-67	6.2	170.0	050
		5-18-67	4.8	171.4	408
		6-20-67	4.7	171.5	
		6-31-67	4.7	171.5	
		8-21-67	5.0	171.2	
		9-19-67	5.4	170.8	
10S/03W-20E01S	170.0	10-27-66	6.0	164.0	050
		4-26-67	5.6	164.4	
10S/03W-29E01S	156.7	10-27-66	19.5	137.2	050
		11-15-66	16.5	140.2	408
		12-16-66	10.8	145.9	
		2-03-67	10.9	145.8	
		3-24-67	13.2	143.5	
		4-18-67	13.2	143.5	
		4-26-67	15.9	140.8	050
		5-18-67	13.4	143.3	408
		6-20-67	13.4	143.3	
		7-21-67	13.6	143.1	
		8-21-67	13.9	142.8	
		9-19-67	14.5	142.2	
10S/03W-30J01S	150.1	10-27-66	13.6	136.5	050
		4-26-67	10.2	139.9	
10S/03W-30K01S	149.8	10-05-66	12.8	137.0	010
		11-14-66	13.1	136.7	
		11-15-66	15.1	134.7	408

BONSALL HYDRO SUBUNIT — Z-03.A0

BONSALL HYDRO SUBAREA — Z-03.A2

STATE WELL NUMBER	GROUND SURFACE ELEVATION IN FEET	DATE	GROUND SURFACE TO WATER SURFACE IN FEET	WATER SURFACE ELEVATION IN FEET	AGENCY SUPPLYING DATA
10S/03W-30K01S (CONT.)	149.8	12-16-66	13.1	136.7	408
		12-23-66	9.0	140.8	010
		2-03-67	11.4	138.4	408
		2-10-67	8.5	141.3	010
		3-24-67	12.3	137.5	408
		4-18-67	12.7	137.1	
		5-15-67	10.1	139.7	010
		5-18-67	13.2	136.6	408
		6-20-67	13.3	136.5	
		7-31-67	13.7	136.1	
		8-21-67	13.8	136.0	
		9-19-67	14.2	135.6	

See page 117 for key to terms & abbreviations

TABLE C-I

GROUND WATER LEVELS AT WELLS

SAN LUIS REY HYDRO UNIT Z-03.00

MONSERATE HYDRO SUBUNIT Z-03.B0

PALA HYDRO SUBAREA Z-03.B1

STATE WELL NUMBER	GROUND SURFACE ELEVATION IN FEET	DATE	GROUND SURFACE TO WATER SURFACE IN FEET	WATER SURFACE ELEVATION IN FEET	AGENCY SUPPLYING DATA
08S/02W-14B01S	1190.0	3-28-67	70.9	1119.1	010
09S/02W-26M01S	425.0	11-14-66	59.4	365.6	010
		2-10-67	51.2	373.8	
		5-15-67	46.1(4)	378.9	
09S/02W-28K01S	357.0	11-14-66	18.4	338.6	010
		2-10-67	13.7	343.3	
		2-15-67	10.6	346.4	
		5-15-67	12.2(2)	344.8	
10S/02W-06F02S	282.4	10-05-66	33.0	249.4	010
		11-14-66	30.1	252.3	
		2-10-67	19.1	263.3	
		5-15-67	14.0	268.4	

PAUMA HYDRO SUBAREA Z-03.B2

STATE WELL NUMBER	GROUND SURFACE ELEVATION IN FEET	DATE	GROUND SURFACE TO WATER SURFACE IN FEET	WATER SURFACE ELEVATION IN FEET	AGENCY SUPPLYING DATA
09S/02W-36H01S	520.0	2-10-67	16.1	503.9	010
		5-15-67	16.2	503.8	
10S/01W-05L01S	706.0	11-14-66	68.2	637.8	010
		2-10-67	50.1	655.9	
		5-15-67	41.0	665.0	
10S/01W-08P01S	725.0	3-08-67	38.0	687.0	010
		5-15-67	(1)		
10S/01W-08P02S	725.0	11-14-66	67.5	657.5	010
		2-10-67	32.9	692.1	
10S/01W-09A01S	1070.0	11-14-66	113.6	956.4	010
		2-10-67	75.3	994.7	
		3-09-67	77.1	992.9	
		5-19-67	72.7	997.3	
10S/01W-09B01S	970.0	3-09-67	42.4	927.6	010
		5-19-67	42.1(2)	927.9	
10S/01W-15P01S	835.0	11-14-66	141.3	693.7	010
		2-10-67	136.9	698.1	
		3-02-67	135.6	699.4	
		5-19-67	131.3	703.7	
10S/01W-16B02S	899.0	11-14-66	267.6(2)	631.4	010
		2-10-67	238.3	660.7	
		3-22-67	233.7	665.3	
		5-19-67	230.3	668.7	
10S/01W-22K01S	835.0	11-14-66	107.4	727.6	010
		2-10-67	83.7	751.3	
		3-22-67	83.5	751.5	
		5-19-67	83.7	751.3	
10S/01W-22Q01S	853.0	11-14-66	106.1	746.9	010
		2-10-67	90.4	762.6	
		3-22-67	92.3	760.7	
		5-19-67	93.1	759.9	
10S/01W-23N03S	1030.0	11-14-66	218.7	811.3	010
		2-10-67	219.1	810.9	
		3-28-67	218.7	811.3	
		5-19-67	218.3	811.7	
10S/01W-35B01S	856.0	11-14-66	54.0	804.0	010
		2-10-67	48.8	809.2	
		3-30-67	44.4	813.6	
		5-19-67	43.9	814.1	

WARNER HYDRO SUBUNIT Z-03.C0

WARNER HYDRO SUBAREA Z-03.C1

STATE WELL NUMBER	GROUND SURFACE ELEVATION IN FEET	DATE	GROUND SURFACE TO WATER SURFACE IN FEET	WATER SURFACE ELEVATION IN FEET	AGENCY SUPPLYING DATA
10S/02E-24D01S	2726.2	10-31-66	41.0	2685.2	405
		11-30-66	40.0	2686.2	
		12-31-66	40.0	2686.2	
		1-31-67	80.0(5)	2646.2	
		2-28-67	36.0	2690.2	
		3-31-67	35.0	2691.2	
		4-30-67	34.0	2692.2	
		5-31-67	33.0	2693.2	
		6-30-67	33.0	2693.2	
		7-31-67	31.0	2695.2	
		8-31-67	31.0	2695.2	
		9-30-67	30.0	2696.2	
10S/02E-24J01S	2770.0	10-31-66	77.0	2693.0	405
		11-30-66	77.0	2693.0	
		12-31-66	76.0	2694.0	
		1-31-67	76.0	2694.0	
		2-28-67	76.0	2694.0	
		3-31-67	75.0	2695.0	
		4-30-67	75.0	2695.0	
		5-31-67	75.0	2695.0	
		6-30-67	73.0	2697.0	
		7-31-67	73.0	2697.0	
		8-31-67	72.0	2698.0	
		9-28-67	72.0	2698.0	
10S/02E-24Q01S	2749.2	10-31-66	66.0	2683.2	405
		11-30-66	67.0	2682.2	
		12-31-66	66.0	2683.2	
		1-31-67	60.0	2689.2	
		2-28-67	63.0	2686.2	
		3-31-67	61.2	2688.0	
		4-30-67	62.0	2687.2	
		5-31-67	60.0	2689.2	
		6-30-67	59.0	2690.2	
		7-31-67	59.0	2690.2	
		8-31-67	59.0	2690.2	
		9-28-67	58.0	2691.2	
10S/02E-24R01S	2763.6	10-31-66	66.8	2696.8	405
		11-30-66	66.8	2696.8	
		12-31-66	65.8	2697.8	
		1-31-67	66.8	2696.8	
		2-28-67	65.8	2697.8	
		3-31-67	65.8	2697.8	
		4-30-67	65.8	2697.8	
		5-31-67	64.8	2698.8	
		6-30-67	63.8	2699.8	
		7-31-67	62.8	2700.8	
		8-31-67	62.8	2700.8	
		9-28-67	62.8	2700.8	
10S/02E-25A01S	2741.2	10-31-66	56.4	2684.8	405
		11-30-66	56.4	2684.8	
		12-31-66	55.4	2685.8	
		1-31-67	54.4	2686.8	
		2-28-67	54.4	2686.8	
		3-31-67	52.4	2688.8	
		4-30-67	51.4	2689.8	
		5-31-67	51.4	2689.8	
		6-30-67	50.4	2690.8	
		7-31-67	50.4	2690.8	
		8-31-67	49.4	2691.8	
		9-28-67	48.4	2692.8	
10S/02E-25C01S	2733.2	10-31-66	50.6	2682.6	405
		11-30-66	49.6	2683.6	
		12-31-66	48.6	2684.6	
		1-31-67	47.6	2685.6	
		2-28-67	46.6	2686.6	
		3-31-67	38.6	2694.6	
		4-30-67	44.6	2688.6	
		5-31-67	42.6	2690.6	
		6-30-67	41.6	2691.6	
		7-31-67	41.6	2691.6	
		8-31-67	40.6	2692.6	
		9-29-67	40.6	2692.6	
10S/02E-25E01S	2730.0	10-31-66	24.0	2706.0	405
		11-30-66	24.0	2706.0	
		12-31-66	21.0	2709.0	
		1-31-67	21.0	2709.0	
		2-28-67	74.0(6)	2656.0	
		3-31-67	19.0	2711.0	
		4-30-67	18.0	2712.0	
		5-31-67	18.0	2712.0	
		6-30-67	18.0	2712.0	
		7-31-67	18.0	2712.0	
		8-30-67	18.0	2712.0	
		9-28-67	18.0	2712.0	
10S/02E-25G01S	2732.0	10-31-66	40.0	2692.0	405
		11-30-66	40.0	2692.0	
		12-31-66	37.0	2695.0	
		1-31-67	35.0	2697.0	
		2-28-67	33.0	2699.0	
		3-31-67	34.0	2698.0	

See page 117 for key to terms & abbreviations

TABLE C-1

GROUND WATER LEVELS AT WELLS

SAN LUIS REY HYDRO UNIT — Z-03.00

WARNER HYDRO SUBUNIT — Z-03.C0

WARNER HYDRO SUBAREA — Z-03.C1

STATE WELL NUMBER	GROUND SURFACE ELEVATION IN FEET	DATE	GROUND SURFACE TO WATER SURFACE IN FEET	WATER SURFACE ELEVATION IN FEET	AGENCY SUPPLYING DATA
10S/02E-25G01S (CONT.)	2732.0	4-30-67	34.0	2698.0	405
		5-31-67	33.0	2699.0	
		6-30-67	33.0	2699.0	
		7-31-67	33.0	2699.0	
		8-31-67	33.0	2699.0	
		9-29-67	35.0	2697.0	
10S/02E-25H01S	2755.0	10-31-66	44.0	2711.0	405
		11-30-66	44.0	2711.0	
		12-31-66	44.0	2711.0	
		1-31-67	43.0	2712.0	
		2-28-67	43.0	2712.0	
		3-31-67	42.0	2713.0	
		4-30-67	42.0	2713.0	
		5-31-67	42.0	2713.0	
		6-30-67	41.0	2714.0	
		7-31-67	40.0	2715.0	
		8-31-67	41.0	2714.0	
		9-29-67	41.0	2714.0	
10S/02E-26A01S	2723.7	10-31-66	27.0	2696.7	405
		11-30-66	26.0	2697.7	
		12-31-66	25.0	2698.7	
		1-31-67	24.0	2699.7	
		2-28-67	23.0	2700.7	
		3-31-67	22.0	2701.7	
		4-30-67	20.0	2703.7	
		5-31-67	19.0	2704.7	
		6-30-67	18.0	2705.7	
		7-31-67	17.0	2706.7	
		8-31-67	17.0	2706.7	
		9-28-67	17.0	2706.7	
10S/03E-08R01S	2950.0	10-31-66	112.0(1)	2838.0	405
		11-30-66	113.0(1)	2837.0	
		12-31-66	118.0(1)	2832.0	
		1-31-67	122.0(1)	2828.0	
		2-28-67	122.0(1)	2828.0	
		3-31-67	121.0(1)	2829.0	
		4-30-67	119.0(1)	2831.0	
		5-31-67	114.0(1)	2836.0	
		6-30-67	110.0(1)	2840.0	
		7-31-67	110.0(1)	2840.0	
		8-31-67	90.0	2860.0	
		9-28-67	107.0(1)	2843.0	
10S/03E-16E01S	2940.0	10-31-66	99.0	2841.0	405
		11-30-66	100.0	2840.0	
		12-31-66	95.0	2845.0	
		1-31-67	99.0	2841.0	
		2-28-67	96.0	2844.0	
		3-31-67	97.0	2843.0	
		4-30-67	95.0	2845.0	
		5-31-67	94.0	2846.0	
		6-30-67	92.0	2848.0	
		7-31-67	94.0	2846.0	
		8-31-67	91.0	2849.0	
		9-29-67	90.0	2850.0	
10S/03E-17H01S	2920.0	10-31-66	89.0	2831.0	405
		11-30-66	87.0	2833.0	
		12-31-66	85.0	2835.0	
		1-31-67	84.0	2836.0	
		2-28-67	83.0	2837.0	
		3-31-67	82.0	2838.0	
		4-30-67	81.0	2839.0	
		5-31-67	79.0	2841.0	
		6-30-67	78.0	2842.0	
		7-31-67	77.0	2843.0	
		8-31-67	77.0	2843.0	
		9-28-67	76.0	2844.0	
10S/03E-19N01S	2769.9	10-31-66	72.6	2697.3	405
		11-30-66	71.6	2698.3	
		12-31-66	74.6	2695.3	
		1-31-67	71.6	2698.3	
		2-28-67	71.6	2698.3	
		3-31-67	69.6	2700.3	
		4-30-67	70.6	2699.3	
		5-31-67	70.6	2699.3	
		6-30-67	68.6	2701.3	
		7-31-67	68.6	2701.3	
		8-31-67	68.6	2701.3	
		9-28-67	68.6	2701.3	
10S/03E-19P01S	2777.7	10-31-66	79.2	2698.5	405
		11-30-66	79.2	2698.5	
		12-31-66	78.2	2699.5	
		1-31-67	77.2	2700.5	
		2-28-67	78.2	2699.5	
		3-31-67	77.2	2700.5	
		4-30-67	76.2	2701.5	
		5-31-67	75.2	2702.5	
		6-30-67	75.2	2702.5	
		7-31-67	74.2	2703.5	
		8-31-67	74.2	2703.5	
		9-29-67	73.2	2704.5	
10S/03E-19Q01S	2781.0	10-31-66	75.0	2706.0	405
		11-30-66	75.0	2706.0	
		12-31-66	73.0	2708.0	
		1-31-67	72.0	2709.0	
		2-28-67	73.0	2708.0	
		3-31-67	71.0	2710.0	
		4-30-67	71.0	2710.0	
		5-31-67	70.0	2711.0	
		6-30-67	69.0	2712.0	
		7-31-67	68.0	2713.0	
		8-31-67	67.0	2714.0	
		9-28-67	68.0	2713.0	
10S/03E-19R01S	2792.6	10-31-66	83.8	2708.8	405
		11-30-66	82.8	2709.8	
		12-31-66	82.8	2709.8	
		1-31-67	82.8	2709.8	
		2-28-67	80.8	2711.8	
		3-31-67	80.8	2711.8	
		4-30-67	79.8	2712.8	
		5-31-67	78.8	2713.8	
		6-30-67	75.8	2716.8	
		7-31-67	75.8	2716.8	
		8-31-67	69.8	2722.8	
		9-30-67	74.8	2717.8	
10S/03E-20P01S	2800.0	10-31-66	76.2	2723.8	405
		11-30-66	76.2	2723.8	
		12-31-66	74.2	2725.8	
		1-31-67	74.2	2725.8	
		2-28-67	73.2	2726.8	
		3-31-67	73.2	2726.8	
		4-30-67	72.2	2727.8	
		5-31-67	71.2	2728.8	
		6-30-67	70.2	2729.8	
		7-31-67	70.2	2729.8	
		8-30-67	68.2	2731.8	
		9-28-67	68.2	2731.8	
10S/03E-20Q01S	2816.6	10-31-66	60.0	2756.6	405
		11-30-66	61.0	2755.6	
		12-31-66	60.0	2756.6	
		1-31-67	60.0	2756.6	
		2-28-67	59.0	2757.6	
		3-31-67	59.0	2757.6	
		4-30-67	59.0	2757.6	
		5-31-67	59.0	2757.6	
		6-30-67	59.0	2757.6	
		7-31-67	59.0	2757.6	
		8-31-67	59.0	2757.6	
		9-28-67	59.0	2757.6	
10S/03E-25J02S	2755.0	10-31-66	43.0	2712.0	405
		11-30-66	43.0	2712.0	
		12-31-66	43.0	2712.0	
		1-31-67	43.0	2712.0	
		2-28-67	42.0	2713.0	
		3-31-67	41.0	2714.0	
		4-30-67	41.0	2714.0	
		5-31-67	41.0	2714.0	
		6-30-67	40.0	2715.0	
		7-31-67	38.0	2717.0	
		8-31-67	39.0	2716.0	
		9-29-67	39.0	2716.0	
10S/03E-28P01S	2885.8	10-31-66	108.2	2777.6	405
		11-30-66	107.2	2778.6	
		12-31-66	107.2	2778.6	
		1-31-67	107.2	2778.6	
		2-28-67	105.2	2780.6	
		3-31-67	105.2	2780.6	
		4-30-67	105.2	2780.6	
		5-31-67	104.2	2781.6	
		6-30-67	103.2	2782.6	
		7-31-67	103.2	2782.6	
		8-31-67	103.2	2782.6	
		9-28-67	102.2	2783.6	
10S/03E-29E01S	2794.0	10-31-66	70.7	2723.3	405
		11-30-66	70.7	2723.3	
		12-31-66	70.7	2723.3	
		1-31-67	70.7	2723.3	
		2-28-67	69.7	2724.3	
		3-31-67	67.7	2726.3	
		4-30-67	67.7	2726.3	
		5-31-67	67.7	2726.3	
		6-30-67	66.7	2727.3	
		7-31-67	65.7	2728.3	
		8-31-67	65.7	2728.3	
		9-28-67	65.7	2728.3	
10S/03E-29J01S	2810.7	10-31-66	0039.4	2771.3	405
		11-30-66	0039.4	2771.3	
		12-31-66	0038.4	2772.3	
		1-31-67	0037.4	2773.3	
		2-28-67	0036.4	2774.3	
		3-31-67	0035.4	2775.3	
		4-30-67	0035.4	2775.3	

See page 117 for key to terms & abbreviations

TABLE C-1

GROUND WATER LEVELS AT WELLS

SAN LUIS REY HYDRO UNIT Z-03.00

WARNER HYDRO SUBUNIT Z-03.C0

WARNER HYDRO SUBAREA Z-03.C1

STATE WELL NUMBER	GROUND SURFACE ELEVATION IN FEET	DATE	GROUND SURFACE TO WATER SURFACE IN FEET	WATER SURFACE ELEVATION IN FEET	AGENCY SUPPLYING DATA
10S/03E-29J01S (CONT.)	2810.7	5-31-67	0034.4	2776.3	405
		6-30-67	0033.4	2777.3	
		7-31-67	0032.4	2778.3	
		8-31-67	0031.4	2779.3	
		9-28-67	0031.4	2779.3	
10S/03E-29J02S	2815.5	1-31-67	53.0	2762.5	405
		2-28-67	52.0	2763.5	
		3-31-67	52.0	2763.5	
		4-30-67	52.0	2763.5	
		5-31-67	50.0	2765.5	
		6-30-67	50.0	2765.5	
		7-31-67	48.0	2767.5	
		8-31-67	48.0	2767.5	
		9-28-67	47.0	2768.5	
10S/03E-29L01S	2798.5	10-31-66	63.0	2735.5	405
		11-30-66	64.0	2734.5	
		12-31-66	62.0	2736.5	
		1-31-67	52.0	2746.5	
		2-28-67	51.0	2747.5	
		3-31-67	51.0	2747.5	
		4-30-67	50.0	2748.5	
		5-31-67	50.0	2748.5	
		6-30-67	48.0	2750.5	
		7-31-67	48.0	2750.5	
		8-31-67	47.0	2751.5	
		9-28-67	47.0	2751.5	
10S/03E-29M01S	2766.0	10-31-66	75.0	2691.0	405
		11-30-66	73.0	2693.0	
		12-31-66	73.0	2693.0	
		1-31-67	72.0	2694.0	
		2-28-67	72.0	2694.0	
		3-31-67	71.0	2695.0	
		4-30-67	71.0	2695.0	
		5-31-67	70.0	2696.0	
		6-30-67	70.0	2696.0	
		7-31-67	68.0	2698.0	
		8-31-67	69.0	2697.0	
		9-30-67	69.0	2697.0	
10S/03E-30A01S	2779.7	10-31-66	73.1	2706.6	405
		11-30-66	72.1	2707.6	
		12-31-66	71.1	2708.6	
		1-31-67	71.1	2708.6	
		2-28-67	71.1	2708.6	
		3-31-67	69.1	2710.6	
		4-30-67	68.1	2711.6	
		5-31-67	67.1	2712.6	
		6-30-67	66.1	2713.6	
		7-31-67	66.1	2713.6	
		8-31-67	65.1	2714.6	
		9-28-67	64.1	2715.6	
10S/03E-30B01S	2775.0	10-31-66	74.0	2701.0	405
		11-30-66	74.0	2701.0	
		12-31-66	74.0	2701.0	
		1-31-67	74.0	2701.0	
		2-28-67	74.0	2701.0	
		3-31-67	71.0	2704.0	
		4-30-67	72.0	2703.0	
		5-31-67	69.0	2706.0	
		6-30-67	69.0	2706.0	
		7-31-67	68.0	2707.0	
		8-31-67	67.0	2708.0	
		9-29-67	67.0	2708.0	
10S/03E-30C01S	2750.0	10-31-66	0070.0	2680.0	405
		11-30-66	0070.0	2680.0	
		12-31-66	0069.0	2681.0	
		1-31-67	0070.0	2680.0	
		2-28-67	0069.0	2681.0	
		3-31-67	0068.0	2682.0	
		4-30-67	0066.0	2684.0	
		5-31-67	0066.0	2684.0	
		6-30-67	0065.0	2685.0	
		7-31-67	0065.0	2685.0	
		8-31-67	0064.0	2686.0	
		9-29-67	0063.0	2687.0	
10S/03E-30H01S	2779.6	10-31-66	72.0	2707.6	405
		11-30-66	72.0	2707.6	
		12-31-66	71.0	2708.6	
		1-31-67	72.0	2707.6	
		2-28-67	71.0	2708.6	
		3-31-67	70.0	2709.6	
		4-30-67	71.0	2708.6	
		5-31-67	70.0	2709.6	
		6-30-67	70.0	2709.6	
		7-31-67	69.0	2710.6	
		8-31-67	69.0	2710.6	
		9-28-67	70.0	2709.6	
10S/03E-31C01S	2760.0	10-31-66	70.0	2690.0	405
		11-30-66	77.0	2683.0	
		12-31-66	68.0	2692.0	
		1-31-67	66.0	2694.0	

WARNER HYDRO SUBUNIT Z-03.C0

WARNER HYDRO SUBAREA Z-03.C1

STATE WELL NUMBER	GROUND SURFACE ELEVATION IN FEET	DATE	GROUND SURFACE TO WATER SURFACE IN FEET	WATER SURFACE ELEVATION IN FEET	AGENCY SUPPLYING DATA
10S/03E-31C01S (CONT.)	2760.0	2-28-67	64.0	2696.0	405
		3-31-67	61.0	2699.0	
		4-30-67	61.0	2699.0	
		5-31-67	59.0	2701.0	
		6-30-67	59.0	2701.0	
		7-31-67	58.0	2702.0	
		8-31-67	57.0	2703.0	
		9-29-67	59.0	2701.0	
10S/03E-31C02S	2760.0	10-31-66	0050.0	2710.0	405
		11-30-66	0050.0	2710.0	
		12-31-66	0049.0	2711.0	
		1-31-67	0049.0	2711.0	
		2-28-67	0050.0	2710.0	
		3-31-67	0050.0	2710.0	
		4-30-67	0050.0	2710.0	
		5-31-67	0049.0	2711.0	
		6-30-67	0050.0	2710.0	
		7-31-67	0049.0	2711.0	
		8-31-67	0050.0	2710.0	
		9-29-67	0051.0	2709.0	
10S/03E-31C05S	2780.0	10-31-66	52.0	2728.0	405
		11-30-66	52.0	2728.0	
		12-31-66	51.0	2729.0	
		1-31-67	51.0	2729.0	
		2-28-67	52.0	2728.0	
		3-31-67	52.0	2728.0	
		4-30-67	52.0	2728.0	
		5-31-67	51.0	2729.0	
		6-30-67	51.0	2729.0	
		7-31-67	51.0	2729.0	
		8-31-67	51.0	2729.0	
		9-29-67	52.0	2728.0	
10S/03E-31G01S	2778.0	10-31-66	90.0	2688.0	405
		11-30-66	100.0	2678.0	
		12-31-66	98.0	2680.0	
		1-31-67	115.0(6)	2663.0	
		2-28-67	114.0(6)	2664.0	
		3-31-67	86.0	2692.0	
		5-31-67	49.0	2729.0	
		6-30-67	49.0	2729.0	
		7-31-67	47.0	2731.0	
		8-29-67	47.0	2731.0	
		9-29-67	69.0	2709.0	
10S/03E-32C01S	2784.6	10-31-66	34.0	2750.6	405
		11-30-66	34.0	2750.6	
		12-31-66	33.0	2751.6	
		1-31-67	33.0	2751.6	
		2-28-67	33.0	2751.6	
		3-31-67	33.0	2751.6	
		4-30-67	33.0	2751.6	
		5-31-67	32.0	2752.6	
		6-30-67	33.0	2751.6	
		7-31-67	32.0	2752.6	
		8-30-67	33.0	2751.6	
		9-28-67	32.0	2752.6	
10S/03E-32H01S	2810.7	10-31-66	0041.0	2769.7	405
		11-30-66	0041.0	2769.7	
		12-31-66	0040.0	2770.7	
		1-31-67	0041.0	2769.7	
		2-28-67	0040.0	2770.7	
		3-31-67	0040.0	2770.7	
		4-30-67	0038.0	2772.7	
		5-31-67	0038.0	2772.7	
		6-30-67	0038.0	2772.7	
		7-31-67	0038.0	2772.7	
		8-31-67	0037.0	2773.7	
		9-28-67	0038.0	2772.7	
10S/03E-33B01S	2927.4	10-31-66	138.3	2789.1	405
		11-30-66	136.3	2791.1	
		12-31-66	137.3	2790.1	
		1-31-67	137.3	2790.1	
		2-28-67	136.3	2791.1	
		3-31-67	136.3	2791.1	
		4-30-67	136.3	2791.1	
		5-31-67	135.3	2792.1	
		6-30-67	134.3	2793.1	
		7-31-67	135.3	2792.1	
		8-31-67	135.3	2792.1	
		9-28-67	134.3	2793.1	
10S/03E-33C01S	2872.9	10-31-66	96.2	2776.7	405
		11-30-66	96.2	2776.7	
		12-31-66	95.2	2777.7	
		1-31-67	95.2	2777.7	
		2-28-67	94.2	2778.7	
		3-31-67	93.2	2779.7	
		4-30-67	93.2	2779.7	
		5-31-67	92.2	2780.7	
		6-30-67	91.2	2781.7	
		7-31-67	91.2	2781.7	
		8-31-67	90.2	2782.7	
		9-28-67	91.2	2781.7	

See page 117 for key to terms & abbreviations

TABLE C-I

GROUND WATER LEVELS AT WELLS

SAN LUIS REY HYDRO UNIT — Z-03.00

WARNER HYDRO SUBUNIT — Z-03.C0

WARNER HYDRO SUBAREA — Z-03.C1

STATE WELL NUMBER	GROUND SURFACE ELEVATION IN FEET	DATE	GROUND SURFACE TO WATER SURFACE IN FEET	WATER SURFACE ELEVATION IN FEET	AGENCY SUPPLYING DATA
10S/03E-33D01S	2865.9	10-31-66	91.2	2774.7	405
		11-30-66	91.2	2774.7	
		12-31-66	90.2	2775.7	
		1-31-67	89.2	2776.7	
		2-28-67	89.2	2776.7	
		3-31-67	89.2	2776.7	
		4-30-67	88.2	2777.7	
		5-31-67	86.2	2779.7	
		6-30-67	86.2	2779.7	
		7-31-67	95.2(6)	2770.7	
		8-31-67	85.2	2780.7	
		9-28-67	85.2	2780.7	
10S/03E-33D02S	2848.3	10-31-66	75.6	2772.7	405
		11-30-66	75.6	2772.7	
		12-31-66	74.6	2773.7	
		1-31-67	73.6	2774.7	
		2-28-67	73.6	2774.7	
		3-31-67	73.6	2774.7	
		4-30-67	70.6	2777.7	
		5-31-67	70.6	2777.7	
		6-30-67	70.6	2777.7	
		7-31-67	68.6	2779.7	
		8-31-67	68.6	2779.7	
		9-28-67	69.6	2778.7	
10S/03E-33F01S	2883.4	10-31-66	162.7	2720.7	405
		11-30-66	157.7	2725.7	
		12-31-66	154.7	2728.7	
		1-31-67	151.7	2731.7	
		2-28-67	149.7	2733.7	
		3-31-67	145.7	2737.7	
		4-30-67	145.7	2737.7	
		5-31-67	142.7	2740.7	
		6-30-67	140.7	2742.7	
		7-31-67	138.7	2744.7	
		8-31-67	136.7	2746.7	
		9-28-67	135.7	2747.7	
10S/03E-33H01S	2902.2	10-31-66	120.9	2781.3	405
		11-30-66	119.9	2782.3	
		12-31-66	119.9	2782.3	
		1-31-67	119.9	2782.3	
		2-28-67	118.9	2783.3	
		3-31-67	117.9	2784.3	
		4-30-67	148.9(6)	2753.3	
		5-31-67	116.9	2785.3	
		6-30-67	115.9	2786.3	
		7-31-67	115.9	2786.3	
		8-31-67	114.9	2787.3	
		9-28-67	99.9	2802.3	
10S/03E-33P02S	2845.7	10-31-66	140.0	2705.7	405
		11-30-66	142.0	2703.7	
		12-31-66	141.0	2704.7	
		1-31-67	150.0(5)	2695.7	
		2-28-67	150.0(5)	2695.7	
		3-31-67	120.0	2725.7	
		4-30-67	122.0	2723.7	
		5-31-67	121.0	2724.7	
		6-30-67	113.0	2732.7	
		7-31-67	111.0	2734.7	
		8-31-67	110.0	2735.7	
		9-28-67	85.0	2760.7	
10S/03E-33R01S	2882.8	10-31-66	170.2	2712.6	405
		11-30-66	168.2	2714.6	
		12-31-66	167.2	2715.6	
		1-31-67	153.2(5)	2729.6	
		2-28-67	154.2	2728.6	
		3-31-67	88.2(6)	2794.6	
		4-30-67	145.2	2737.6	
		5-31-67	142.2	2740.6	
		6-30-67	138.2	2744.6	
		7-31-67	147.2(5)	2735.6	
		8-31-67	139.2	2743.6	
		9-28-67	114.2	2768.6	
11S/03E-03J01S	2970.0	10-31-66	90.0(1)	2880.0	405
		11-30-66	91.0(1)	2879.0	
		12-31-66	87.0(1)	2883.0	
		1-31-67	87.0(1)	2883.0	
		2-28-67	85.0	2885.0	
		3-31-67	83.0(1)	2887.0	
		4-30-67	82.0(1)	2888.0	
		5-31-67	80.0(1)	2890.0	
		6-30-67	80.0	2890.0	
		7-31-67	77.0	2893.0	
		8-31-67	73.0(1)	2897.0	
		9-29-67	77.0	2893.0	
11S/03E-04A01S	2856.4	10-31-66	148.3	2708.1	405
		11-30-66	148.3	2708.1	
		12-31-66	144.3	2712.1	
		1-31-67	142.3	2714.1	
		2-28-67	141.3	2715.1	
		3-31-67	139.3	2717.1	

SAN LUIS REY HYDRO UNIT — Z-03.00

WARNER HYDRO SUBUNIT — Z-03.C0

WARNER HYDRO SUBAREA — Z-03.C1

STATE WELL NUMBER	GROUND SURFACE ELEVATION IN FEET	DATE	GROUND SURFACE TO WATER SURFACE IN FEET	WATER SURFACE ELEVATION IN FEET	AGENCY SUPPLYING DATA
11S/03E-04A01S (CONT.)	2856.4	4-30-67	137.3	2719.1	405
		5-31-67	135.3	2721.1	
		6-30-67	133.3	2723.1	
		7-31-67	131.3	2725.1	
		8-31-67	129.3	2727.1	
		9-28-67	127.3	2729.1	
11S/03E-06F01S	2750.0	10-31-66	106.0	2644.0	405
		11-30-66	143.0	2607.0	
		12-31-66	142.0	2608.0	
		1-31-67	111.0	2639.0	
		2-28-67	109.0	2641.0	
		3-31-67	107.0	2643.0	
		4-30-67	107.0	2643.0	
		5-31-67	104.0	2646.0	
		6-30-67	103.0	2647.0	
		7-31-67	102.0	2648.0	
		8-31-67	101.0	2649.0	
		9-29-67	101.0	2649.0	
11S/03E-06Q01S	2750.0	10-31-66	138.0(1)	2612.0	405
		11-30-66	138.0(1)	2612.0	
		12-31-66	137.0(1)	2613.0	
		1-31-67	136.0(1)	2614.0	
		2-28-67	135.0(1)	2615.0	
		3-31-67	133.0(1)	2617.0	
		4-30-67	133.0(1)	2617.0	
		5-31-67	132.0(1)	2618.0	
		6-30-67	118.0	2632.0	
		7-31-67	113.0	2637.0	
		8-31-67	116.0	2634.0	
		9-29-67	118.0(1)	2632.0	
11S/03E-07A01S	2730.0	10-31-66	64.0	2666.0	405
		11-30-66	64.0	2666.0	
		12-31-66	64.0	2666.0	
		1-31-67	60.0	2670.0	
		2-28-67	60.0	2670.0	
		3-31-67	57.0	2673.0	
		4-30-67	58.0	2672.0	
		5-31-67	57.6	2672.4	
		6-30-67	56.0	2674.0	
		7-31-67	56.0	2674.0	
		8-29-67	55.0	2675.0	
		9-29-67	54.0	2676.0	
11S/03E-07001S	2728.0	10-31-66	77.0	2651.0	405
		11-30-66	77.0	2651.0	
		12-31-66	76.0	2652.0	
		1-31-67	66.0	2662.0	
		2-28-67	66.0	2662.0	
		3-31-67	64.0	2664.0	
		4-30-67	64.0	2664.0	
		5-31-67	62.0	2666.0	
		6-30-67	62.0	2666.0	
		7-31-67	61.0	2667.0	
		8-29-67	60.0	2668.0	
		9-29-67	60.0	2668.0	
11S/03E-07K01S	2739.0	10-31-66	64.0	2675.0	405
		11-30-66	64.0	2675.0	
		12-31-66	63.0	2676.0	
		1-31-67	62.0	2677.0	
		2-28-67	62.0	2677.0	
		3-31-67	60.0	2679.0	
		4-30-67	61.0	2678.0	
		5-31-67	60.0	2679.0	
		6-30-67	59.0	2680.0	
		7-31-67	58.0	2681.0	
		8-31-67	58.0	2681.0	
		9-29-67	57.0	2682.0	

See page 117 for key to terms & abbreviations

TABLE C-I

GROUND WATER LEVELS AT WELLS

STATE WELL NUMBER	GROUND SURFACE ELEVATION IN FEET	DATE	GROUND SURFACE TO WATER SURFACE IN FEET	WATER SURFACE ELEVATION IN FEET	AGENCY SUPPLYING DATA
CARLSBAD HYDRO UNIT					
ESCONDIDO HYDRO SUBUNIT				Z-04.F0	
ESCONDIDO HYDRO SUBAREA					Z-04.F2
12S/02W-22A02S	720.0	10-25-66	33.9	686.1	050
		4-26-67	26.0	694.0	
12S/02W-22J01S	697.0	10-25-66	34.0(1)	663.0	050
		4-26-67	4.9	692.1	
12S/02W-27H02S	690.0	10-25-66	28.4	661.6	050
		4-25-67	24.5	665.5	

STATE WELL NUMBER	GROUND SURFACE ELEVATION IN FEET	DATE	GROUND SURFACE TO WATER SURFACE IN FEET	WATER SURFACE ELEVATION IN FEET	AGENCY SUPPLYING DATA
Z-04.00					

See page 117 for key to terms & abbreviations

TABLE C-1

GROUND WATER LEVELS AT WELLS

SAN DIEGUITO HYDRO UNIT Z-05.00

SAN DIEGUITO HYDRO SUBUNIT Z-05.A0

SAN DIEGUITO HYDRO SUBAREA Z-05.A1

STATE WELL NUMBER	GROUND SURFACE ELEVATION IN FEET	DATE	GROUND SURFACE TO WATER SURFACE IN FEET	WATER SURFACE ELEVATION IN FEET	AGENCY SUPPLYING DATA
13S/03W-33C01S	43.1	4-28-67	45.8	-2.7	050
13S/03W-33C03S	40.8	4-28-67	55.2	-14.4	050
13S/03W-33M01S	37.2	10-26-66	79.2	-42.0	010
		1-18-67	79.0	-41.8	
		3-24-67	79.1	-41.9	
		4-28-67	78.1	-40.9	050
14S/03W-05F01S	23.4	4-28-67	30.3	-6.9	050
14S/03W-07C07S	14.6	4-28-67	17.9	-3.3	050
14S/03W-07M01S	19.3	4-28-67	18.9	.4	050
14S/04W-01R02S	18.0	4-28-67	20.2	-2.2	050
14S/04W-01R04S	11.0	4-28-67	13.3	-2.3	050
14S/04W-11J02S	5.0	4-28-67	2.5	2.5	050

HODGES HYDRO SUBUNIT Z-05.B0

HODGES HYDRO SUBAREA Z-05.B1

STATE WELL NUMBER	GROUND SURFACE ELEVATION IN FEET	DATE	GROUND SURFACE TO WATER SURFACE IN FEET	WATER SURFACE ELEVATION IN FEET	AGENCY SUPPLYING DATA
12S/02W-35K01S	420.0	3-07-67	17.1	402.9	710
		10-13-66	35.2(1)	384.8	
		11-09-66	17.7	402.3	
		12-15-66	25.1(1)	394.9	
		1-04-67	14.0	406.0	
		2-09-67	13.8	406.2	
		4-05-67	14.0	406.0	
		5-03-67	25.8	394.2	
		6-05-67	29.4(1)	390.6	
		7-03-67	17.7(1)	402.3	
		8-02-67	33.5(1)	386.5	
		9-11-67	39.8(1)	380.2	
12S/02W-35P01S	395.0	10-13-66	11.6(1)	383.4	710
		11-09-66	13.3	381.7	
		12-15-66	3.3	391.7	
		1-04-67	3.6	391.4	
		2-08-67	3.6	391.4	
		3-07-67	3.7	391.3	
		4-05-67	3.7	391.3	
		5-03-67	4.0	391.0	
		6-05-67	4.9	390.1	
		7-05-67	12.6(1)	382.4	
		8-02-67	22.6(1)	372.4	
		9-11-67	18.6(1)	376.4	
12S/02W-35Q04S	395.0	10-13-66	33.4(1)	361.6	710
		11-09-66	11.8	383.2	
		12-15-66	2.8	392.2	
		1-04-67	3.0	392.0	
		2-08-67	3.5	391.5	
		3-07-67	4.0	391.0	
		4-05-67	3.8	391.2	
		5-03-67	3.4	391.6	
		6-05-67	23.4	371.6	
		7-05-67	7.3	387.7	
		8-02-67	14.3	380.7	
		9-11-67	19.9	375.1	
13S/01W-07E01S	330.8	10-21-66	25.2	305.6	229
		11-28-66	23.3	307.5	
		12-26-66	16.3	314.5	
		1-24-67	17.7	313.1	
		2-21-67	18.5	312.3	
		3-21-67	18.7	312.1	
		4-20-67	18.9	311.9	
		5-19-67	18.9	311.9	
		6-23-67	18.6	312.2	
		7-20-67	18.8	312.0	
		8-17-67	18.1	312.7	
		9-21-67	18.6	312.2	
13S/01W-07E02S	330.8	10-26-66	23.2	307.6	050
		4-25-67	19.0	311.8	
13S/02W-02B02S	390.0	10-25-66	22.4(4)	367.6	050
		4-25-67	14.3	375.7	
13S/02W-02C02S	371.8	10-13-66	35.7	336.1	710
		10-25-66	14.1	357.7	050
		11-09-66	19.8	352.0	710
		12-15-66	6.4	365.4	
		1-04-67	6.3	365.5	
		2-08-67	6.3	365.5	
		3-07-67	5.6	366.2	
		4-15-67	6.3	365.5	
		4-25-67	.2	371.6	050
		5-03-67	5.2	366.6	710
		6-05-67	5.7	366.1	
		7-06-67	8.3	363.5	
		8-02-67	25.5(1)	346.3	
		9-11-67	33.8(1)	338.0	
13S/02W-02C03S	383.0	10-13-66	13.4	369.6	710
		11-09-66	12.5	370.5	
		12-15-66	3.5	379.5	
		1-04-67	4.3	378.7	
		2-08-67	2.4	380.6	
		3-07-67	1.8	381.2	
		4-05-67	FLOW		
		5-03-67	FLOW		
		6-05-67	FLOW		
		7-05-67	4.5	378.5	
		8-02-67	7.0	376.0	
		9-11-67	10.7	372.3	
13S/02W-02C04S	390.0	10-13-66	20.6(1)	369.4	710
		11-09-66	14.5	375.5	
		12-15-66	4.9	385.1	
		1-04-67	5.3	384.7	
		2-09-67	5.1	384.9	
		3-07-67	4.5	385.5	
		4-08-67	4.8	385.2	
		5-05-67	4.3	385.7	
		6-05-67	13.4(1)	376.6	
		7-05-67	12.7(1)	377.3	
		8-02-67	14.9(1)	375.1	

See page 117 for key to terms & abbreviations

TABLE C-1

GROUND WATER LEVELS AT WELLS

STATE WELL NUMBER	GROUND SURFACE ELEVATION IN FEET	DATE	GROUND SURFACE TO WATER SURFACE IN FEET	WATER SURFACE ELEVATION IN FEET	AGENCY SUPPLYING DATA
SAN DIEGUITO HYDRO UNIT					Z-05.00
HODGES HYDRO SUBUNIT					Z-05.80
HODGES HYDRO SUBAREA					Z-05.81
13S/02W-02D01S	390.0	10-13-66	14.0	376.0	710
		11-09-66	13.6	376.4	
		12-15-66	10.0	380.0	
		2-09-67	12.1	377.9	
		3-07-67	10.9	379.1	
		4-15-67	11.6	378.4	
		5-03-67	8.7	381.3	
		6-05-67	22.7	367.3	
		7-05-67	27.2	362.8	
		8-02-67	28.4	361.6	
		8-10-67	25.3	364.7	
		9-11-67	16.8	373.2	
13S/02W-02D03S	390.0	10-13-66	7.8	382.2	710
		11-09-66	6.7	383.3	
		12-15-66	4.0	386.0	
		1-04-67	4.3	385.7	
		2-06-67	4.3	385.7	
		3-07-67	5.1	384.9	
		4-15-67	5.6	384.4	
		5-03-67	5.3	384.7	
		6-05-67	9.3	380.7	
		7-06-67	7.3	382.7	
		8-02-67	45.5	344.5	
		8-15-67	48.0(1)	342.0	
		9-11-67	16.0(1)	374.0	
13S/02W-02F01S	375.0	10-13-66	28.0	347.0	710
		11-09-66	29.5	345.5	
		12-15-66	24.9	350.1	
		1-04-67	20.2	354.8	
		2-08-67	18.3	356.7	
		3-07-67	17.5	357.5	
		4-05-67	16.5	358.5	
		5-03-67	15.9	359.1	
		6-05-67	31.7(1)	343.3	
		7-05-67	34.4(1)	340.6	
		8-02-67	19.7	355.3	
		9-11-67	40.2(1)	334.8	
13S/02W-02F02S	365.0	10-13-66	14.1	350.9	710
		11-09-66	15.5	349.5	
		12-15-66	2.8	362.2	
		1-04-67	3.7	361.3	
		2-08-67	4.0	361.0	
		3-07-67	3.8	361.2	
		4-05-67	4.2	360.8	
		5-03-67	3.5	361.5	
		6-05-67	15.4(1)	349.6	
		7-05-67	30.8(1)	334.2	
		8-07-67	34.0(1)	331.0	
		9-11-67	43.2(1)	321.8	
13S/02W-02J01S	430.0	10-25-66	28.0	402.0	050
		4-25-67	24.3	405.7	
13S/02W-02M01S	358.4	10-13-66	24.6	333.8	710
		10-26-66	76.2(1)	282.2	050
		11-09-66	33.5	324.9	710
		12-15-66	13.9	344.5	
		1-04-67	10.6	347.8	
		2-08-67	9.5	348.9	
		3-07-67	9.5	348.9	
		4-05-67	8.5	349.9	
		4-25-67	8.8	349.6	050
		5-03-67	8.9	349.5	710
		6-05-67	8.7	349.7	
		7-05-67	52.7(1)	305.7	
		8-07-67	56.6(1)	301.8	
		9-11-67	60.0	298.4	
13S/02W-03R03S	335.0	10-25-66	14.0	321.0	050
		4-25-67	8.9	326.1	
13S/02W-11R01S	315.6	4-20-67	19.9	295.7	229
		7-20-67	13.4	302.2	
		8-17-67	13.7	301.9	
		9-21-67	17.6	298.0	
		5-19-67	14.6	301.0	
		6-23-67	13.5	302.1	
		2-21-67	21.8	293.8	
		3-21-67	21.7	293.9	
		1-24-67	18.8	296.8	
		12-26-66	20.9	294.7	
		11-28-66	28.5	287.1	
		10-21-66	29.7	285.9	
13S/02W-12G01S	326.0	10-21-66	43.3(2)	282.7	229
		11-28-66	44.2(2)	281.8	
		12-26-66	33.6	292.4	
		1-24-67	30.5	295.5	
		2-21-67	25.2	300.8	
		3-21-67	24.1	301.9	
		4-20-67	23.2	302.8	
		5-19-67	39.2(2)	286.8	
		6-23-67	33.2	292.8	
		7-20-67	27.3(2)	298.7	
HODGES HYDRO SUBUNIT					Z-05.80
HODGES HYDRO SUBAREA					Z-05.81
13S/02W-12G01S (CONT.)	326.0	8-17-67	23.0	303.0	229
		9-21-67	22.5	303.5	
13S/02W-12N01S	315.6	10-25-66	26.4(1)	289.2	050
		4-25-67	18.4	297.2	
13S/02W-12N02S	318.0	10-21-66	34.4	283.6	229
		10-25-66	29.9	288.1	050
		11-28-66	33.2	284.8	229
		12-26-66	28.9	289.1	
		1-24-67	23.0	295.0	
		2-21-67	22.2	295.8	
		3-21-67	21.3	296.7	
		4-20-67	20.6	297.4	
		5-19-67	19.9	298.1	
		6-23-67	19.8	298.2	
		7-20-67	19.0	299.0	
		8-17-67	18.6	299.4	
		9-21-67	19.7	298.3	
13S/02W-13C01S	331.6	10-21-66	26.9	304.7	229
		11-28-66	26.4	305.2	
		12-26-66	8.9	322.7	
		1-24-67	8.6	323.0	
		2-21-67	6.8	324.8	
		3-21-67	6.6	325.0	
		4-20-67	6.5	325.1	
		5-19-67	6.1	325.5	
		6-23-67	7.9	323.7	
		7-20-67	9.1	322.5	
		8-17-67	9.8	321.8	
		9-21-67	11.1	320.5	
GREEN HYDRO SUBAREA					Z-05.82
13S/02W-23G01S	500.0	10-25-66	44.8	455.2	050
		4-25-67	41.9	458.1	
FELICITA HYDRO SUBAREA					Z-05.83
12S/02W-27F01S	670.0	10-25-66	38.9	631.1	050
		4-25-67	35.7	634.3	
12S/02W-27K01S	622.0	10-25-66	9.8	612.2	050
		4-25-67	9.0	613.0	
12S/02W-27P02S	650.0	10-25-66	20.3	629.7	050
		4-25-67	15.9	634.1	
12S/02W-28P01S	700.0	10-25-66	88.2	611.8	050
		4-25-67	69.2	630.8	
12S/02W-33A01S	635.0	10-25-66	(1)		050
		4-25-67	(1)		
12S/02W-33G03S	635.0	10-25-66	37.0	598.0	050
		4-25-67	38.1	596.9	
12S/02W-33R01S	596.0	10-25-66	17.1	578.9	050
		4-25-67	11.6	584.4	
12S/02W-34B01S	609.0	10-25-66	11.0	598.0	050
		4-25-67	5.1	603.9	
12S/02W-34M02S	610.0	10-25-66	31.1	578.9	050
		4-25-67	22.1	587.9	
13S/02W-03E01S	520.0	10-25-66	36.2	483.8	050
		4-25-67	34.4	485.6	
BEAR HYDRO SUBAREA					Z-05.84
12S/02W-23K02S	710.0	10-25-66	29.7	680.3	050
		4-25-67	17.3	692.7	
12S/02W-23L01S	715.0	10-25-66	36.8	678.2	050
12S/02W-24D01S	728.0	10-25-66	25.3	702.7	050
12S/02W-24E01S	701.0	10-25-66	14.5	686.5	050
		4-25-67	5.6	695.4	
12S/02W-24F02S	694.0	10-25-66	10.8(1)	683.2	050
		4-25-67	1.8	692.2	
12S/02W-24F03S	698.0	10-25-66	40.0(1)	658.0	050
12S/02W-24L06S	670.0	10-25-66	15.0	655.0	050
12S/02W-24M02S	675.0	10-25-66	45.1(1)	629.9	050
		4-25-67	4.1	670.9	

See page 117 for key to terms & obbreviotions

TABLE C-I

GROUND WATER LEVELS AT WELLS

STATE WELL NUMBER	GROUND SURFACE ELEVATION IN FEET	DATE	GROUND SURFACE TO WATER SURFACE IN FEET	WATER SURFACE ELEVATION IN FEET	AGENCY SUPPLYING DATA
SAN DIEGUITO HYDRO UNIT					
HOOGES HYDRO SUBUNIT					Z-05.80
BEAR HYDRO SUBAREA					Z-05.84
12S/02W-24M03S	655.0	4-25-67	(1)(1)		050
12S/02W-24N01S	660.0	10-25-66	9.8	650.2	050
		4-25-67	5.1	654.9	
12S/02W-24R01S	720.0	10-25-66	.9	719.1	050
		4-25-67	.2	719.8	
12S/02W-24R03S	765.0	10-25-66	3.6(1)	761.4	050
		4-25-67	.8	764.2	
12S/02W-24D01S	728.0	4-25-67	19.4	708.6	050
12S/02W-25F01S	660.0	10-24-66	9.8(1)	650.2	050
		4-25-67	.3	659.7	
12S/02W-26C01S	698.0	10-25-66	6.2	691.8	050
		4-25-67	2.0	696.0	
12S/02W-26C02S	700.0	10-25-66	7.7	692.3	050
12S/02W-26H01S	622.0	10-25-66	14.8	607.2	050
		4-25-67	11.6	610.4	
12S/02W-26L01S	610.0	10-25-66	6.7	603.3	050
		4-25-67	4.3	605.7	
12S/02W-26P01S	575.0	10-25-66	(1)		050

STATE WELL NUMBER	GROUND SURFACE ELEVATION IN FEET	DATE	GROUND SURFACE TO WATER SURFACE IN FEET	WATER SURFACE ELEVATION IN FEET	AGENCY SUPPLYING DATA
Z-05.00					
SAN PASQUAL HYDRO SUBUNIT					Z-05.C0
HIGHLAND HYDRO SUBAREA					Z-05.C1
13S/01W-05L01S	780.0	10-26-66	37.1	742.9	050
		4-25-67	9.3	770.7	
13S/01W-05M01S	758.0	10-26-66	32.4	725.6	050
		4-25-67	13.1	744.9	
SAN PASQUAL HYDRO SUBAREA					Z-05.C2
12S/01W-18R01S	434.8	10-24-66	(9)		050
12S/01W-20D01S	418.4	10-24-66	(1)		050
		4-25-67	6.9	411.5	
12S/01W-20F01S	408.4	10-24-66	33.2	375.2	050
12S/01W-20L01S	403.6	10-24-66	17.7	385.9	050
		4-25-67	3.9	399.7	
12S/01W-20L02S	406.9	10-24-66	38.0(4)	368.9	050
		4-25-67	22.0(4)	384.9	
12S/01W-25N02S	440.8	10-19-66	51.7	389.1	229
		11-28-66	52.1(1)	388.7	
		12-22-66	36.2	404.6	
		1-17-67	55.7(1)	385.1	
		2-16-67	28.7	412.1	
		3-20-67	26.8	414.0	
		4-18-67	26.6	414.2	
		5-18-67	30.5	410.3	
		6-20-67	11.5	429.3	
		7-19-67	32.6(1)	408.2	
		8-16-67	17.9	422.9	
		9-19-67	35.7(1)	405.1	
12S/01W-26C01S	451.8	10-24-66	41.1	410.7	050
		4-25-67	12.4	439.4	
12S/01W-29N01S	347.0	10-20-66	67.2(1)	279.8	229
		1-24-67	5.1	341.9	
12S/01W-30A01S	375.7	10-21-66	14.3	361.4	229
		11-28-66	13.1	362.6	
		12-26-66	4.2	371.5	
		1-23-67	4.6	371.1	
		2-21-67	4.0	371.7	
		3-21-67	2.8	372.9	
		4-20-67	3.9	371.8	
		5-19-67	4.6	371.1	
		6-22-67	4.8	370.9	
		7-20-67	5.9	369.8	
		8-17-67	6.4	369.3	
		9-20-67	6.8	368.9	
12S/01W-30A05S	398.1	10-21-66	34.6	363.5	229
		11-28-66	33.4	364.7	
		12-26-66	25.1	373.0	
		12-26-66	32.0(1)	366.1	
		1-23-67	25.4	372.7	
		1-23-67	30.5	367.6	
		2-21-67	24.5	373.6	
		2-21-67	29.8(1)	368.3	
		3-21-67	23.9	374.2	
		3-21-67	30.2(1)	367.9	
		4-20-67	24.5	373.6	
		4-20-67	30.5	367.6	
		5-19-67	25.6	372.5	
		5-19-67	31.3	366.8	
		6-22-67	26.0	372.1	
		6-22-67	27.0	371.1	
		8-15-67	29.5	368.6	
		8-17-67	27.9	370.2	
12S/01W-30J01S	366.3	10-21-66	20.1(1)	346.2	229
		11-28-66	12.2	354.1	
		12-26-66	3.0	363.3	
		1-23-67	2.1	364.2	
		2-21-67	2.5	363.8	
		3-21-67	3.4	362.9	
		4-19-67	2.0	364.3	
		5-19-67	6.3(1)	360.0	
		6-22-67	6.4(1)	359.9	
		7-20-67	10.1(1)	356.2	
		8-17-67	10.8(1)	355.5	
		9-20-67	12.7(1)	353.6	
12S/01W-30Q01S	383.9	10-24-66	19.4	364.5	050
		4-25-67	13.0	370.9	
12S/01W-30R01S	358.8	10-20-66	19.8	339.0	229
		11-28-66	19.7	339.1	
		2-17-67	(1)		
		3-21-67	8.8	350.0	
		4-19-67	7.2	351.6	
		5-19-67	8.3	350.5	
		6-22-67	9.2	349.6	

See page 117 for key to terms & abbreviations

TABLE C-I

GROUND WATER LEVELS AT WELLS

SAN DIEGUITO HYDRO UNIT — Z-05.00

SAN PASQUAL HYDRO SUBUNIT — Z-05.C0

SAN PASQUAL HYDRO SUBAREA — Z-05.C2

STATE WELL NUMBER	GROUND SURFACE ELEVATION IN FEET	DATE	GROUND SURFACE TO WATER SURFACE IN FEET	WATER SURFACE ELEVATION IN FEET	AGENCY SUPPLYING DATA
12S/01W-30R01S (CONT.)	358.8	7-19-67	10.0(1)	348.8	229
		8-17-67	11.6(1)	347.2	
		9-20-67	11.1	347.7	
12S/01W-31B02S	382.9	10-24-66	23.9	359.0	050
12S/01W-31H01S	358.5	10-20-66	48.0(1)	310.5	229
		11-28-66	47.8(1)	310.7	
		12-23-66	37.4(1)	321.1	
		1-23-67	33.1(1)	325.4	
		2-17-67	31.0	327.5	
		3-21-67	30.3(1)	328.2	
		4-19-67	30.2(1)	328.3	
		5-18-67	29.2(1)	329.3	
		6-20-67	31.9(1)	326.6	
		7-19-67	31.2	327.3	
		8-16-67	34.1	324.4	
		9-20-67	35.6	322.9	
12S/01W-31H02S	357.4	10-27-66	48.6(1)	308.8	010
		1-18-67	33.5(1)	323.9	
		3-24-67	30.8(1)	326.6	
12S/01W-31J01S	353.0	10-20-66	82.6(1)	270.4	229
		11-28-66	59.5	293.5	
		12-26-66	46.6	306.4	
		1-23-67	40.8	312.2	
		2-17-67	39.4	313.6	
		3-21-67	36.4	316.6	
		4-19-67	34.2	318.8	
		5-19-67	34.0	319.0	
		6-22-67	36.0	317.0	
		7-20-67	39.3(1)	313.7	
		8-17-67	41.9(1)	311.1	
		9-20-67	46.8	306.2	
12S/01W-31L03S	353.0	10-21-66	58.0	295.0	229
		11-28-66	58.3	294.7	
		12-23-66	41.7	311.3	
		1-24-67	42.1	310.9	
		2-17-67	41.0	312.0	
		3-21-67	37.8	315.2	
		4-19-67	39.6	313.4	
		5-19-67	38.5	314.5	
		6-22-67	39.2	313.8	
		7-20-67	41.8	311.2	
		8-16-67	42.7	310.3	
		9-20-67	44.6	308.4	
12S/01W-32B01S	372.9	10-20-66	27.0(1)	345.9	229
		11-28-66	26.4	346.5	
		12-23-66	21.4(1)	351.5	
		1-23-67	23.7(1)	349.2	
		2-17-67	23.0	349.9	
		3-20-67	21.7	351.2	
		4-19-67	23.0	349.9	
		5-18-67	23.6(1)	349.3	
		6-20-67	24.7(1)	348.2	
		7-19-67	23.2	349.7	
		8-16-67	25.3(1)	347.6	
		9-20-67	25.2	347.7	
12S/01W-32Q01S	366.4	10-20-66	51.4(1)	315.0	229
		11-28-66	45.2	321.2	
		12-23-66	30.1	336.3	
		1-23-67	28.7	337.7	
		2-17-67	32.4(1)	334.0	
		3-20-67	29.4	337.0	
		4-19-67	30.8	335.6	
		5-18-67	36.5(1)	329.9	
		6-20-67	36.4(1)	330.0	
		7-19-67	42.8(1)	323.6	
		8-15-67	47.5(1)	318.9	
		9-20-67	46.4(1)	320.0	
12S/01W-32Q02S	367.0	10-19-66	44.8	322.2	229
		11-18-66	42.8	324.2	
		12-16-66	30.4	336.6	
		1-17-67	28.5	338.5	
		2-15-67	28.3	338.7	
		3-17-67	28.2	338.8	
		4-18-67	27.7	339.3	
		5-18-67	44.0(1)	323.0	
		6-20-67	36.3	330.7	
		7-18-67	42.8(1)	324.2	
		8-15-67	45.3(1)	321.7	
		9-18-67	46.1(1)	320.9	
12S/01W-32Q03S	367.0	10-20-66	43.9(1)	323.1	229
		11-28-66	38.9	328.1	
		12-23-66	30.7	336.3	
		1-23-67	28.3	338.7	
		3-20-67	29.7	337.3	
		4-19-67	30.4	336.6	
		6-20-67	(1)		
		7-19-67	(1)		
		8-16-67	48.2(1)	318.8	
		9-20-67	48.5(1)	318.5	
12S/01W-32R01S	373.0	10-20-66	42.3	330.7	229
		11-28-66	51.3(1)	321.7	
		12-23-66	31.5	341.5	
		1-23-67	26.9	346.1	
		2-17-67	26.2	346.8	
		3-20-67	28.2	344.8	
		4-19-67	28.9	344.1	
		5-18-67	30.2	342.8	
		6-20-67	30.4(1)	342.6	
		7-19-67	38.4(1)	334.6	
		8-16-67	35.3(1)	337.7	
		9-20-67	39.0(1)	334.0	
12S/01W-33N01S	378.0	10-18-66	45.8	332.2	229
		11-18-66	44.1	333.9	
		12-16-66	41.0	337.0	
		1-17-67	29.5	348.5	
		2-15-67	29.0	349.0	
		3-17-67	29.9	348.1	
		4-18-67	29.2	348.8	
		5-17-67	53.5(1)	324.5	
		6-20-67	52.0(1)	326.0	
		7-18-67	54.2(1)	323.8	
		8-15-67	41.4	336.6	
		9-18-67	42.0	336.0	
12S/01W-34J01S	414.0	10-19-66	48.7	365.3	229
		11-23-66	45.4	368.6	
		12-16-66	44.1	369.9	
		1-17-67	39.9	374.1	
		2-16-67	38.5	375.5	
		3-17-67	36.9	377.1	
		4-18-67	37.9	376.1	
		5-17-67	39.9	374.1	
		6-20-67	29.9	384.1	
		7-15-67	29.4	384.6	
		8-15-67	28.7	385.3	
		9-19-67	27.6	386.4	
12S/01W-34K02S	408.8	10-19-66	50.1	358.7	229
		12-16-66	46.8	362.0	
		1-17-67	58.6(1)	350.2	
		2-16-67	39.9	368.9	
		3-17-67	39.5	369.3	
		4-18-67	37.0	371.8	
		5-17-67	33.8	375.0	
		6-20-67	35.8	373.0	
		7-18-67	37.7(1)	371.1	
		9-19-67	34.9	373.9	
12S/01W-34Q01S	404.3	10-19-66	41.7	362.6	229
		11-23-66	41.7	362.6	
		12-16-66	39.1	365.2	
		2-16-67	36.1	368.2	
		3-17-67	37.5	366.8	
		4-18-67	38.1	366.2	
		5-17-67	38.8	365.5	
		6-20-67	38.8	365.5	
		7-18-67	39.5	364.8	
		8-15-67	(7)		
		9-19-67	14.6	389.7	
12S/01W-35A01S	443.4	10-19-66	59.2	384.2	229
		11-28-66	58.7	384.7	
		12-22-66	45.8(1)	397.6	
		1-17-67	40.0	403.4	
		2-16-67	32.5	410.9	
		3-20-67	31.2	412.2	
		4-18-67	25.5	417.9	
		5-18-67	15.9	427.5	
		6-20-67	33.6(1)	409.8	
		7-19-67	34.0(1)	409.4	
		9-16-67	34.2(1)	409.2	
		9-19-67	24.2	419.2	
12S/01W-35C01S	426.5	10-20-66	DRY		229
		11-28-66	DRY		
		12-22-66	DRY		
		1-20-67	37.1	389.4	
		2-17-67	35.7	390.8	
		3-20-67	34.1	392.4	
		4-19-67	31.4	395.1	
		5-18-67	20.2	406.3	
		6-20-67	21.2	405.3	
		7-19-67	22.5	404.0	
		8-16-67	22.6	403.9	
		9-20-67	22.6	403.9	
12S/01W-35C05S	429.0	10-18-66	DRY		229
		11-28-66	DRY		
		12-22-66	45.1	383.9	
		1-20-67	41.8	387.2	
		2-16-67	39.6	389.4	
		3-20-67	38.3	390.7	
		4-19-67	33.3	395.7	
		5-18-67	25.3	403.7	
		6-20-67	24.4	404.6	

See page 117 for key to terms & abbreviations

TABLE C-I

GROUND WATER LEVELS AT WELLS

SAN DIEGUITO HYDRO UNIT — Z-05.00

SAN PASQUAL HYDRO SUBUNIT — Z-05.C0

SAN PASQUAL HYDRO SUBAREA — Z-05.C2

STATE WELL NUMBER	GROUND SURFACE ELEVATION IN FEET	DATE	GROUND SURFACE TO WATER SURFACE IN FEET	WATER SURFACE ELEVATION IN FEET	AGENCY SUPPLYING DATA
12S/01W-35C05S (CONT.)	429.0	7-19-67	25.1	403.9	229
		8-16-67	24.7	404.3	
		9-19-67	24.4	404.6	
12S/01W-35D02S	419.3	10-20-66	56.7	362.6	229
		4-19-67	26.9	392.4	
		11-28-66	55.8	363.5	
		12-22-66	44.3	375.0	
		1-20-67	34.7	384.6	
		2-17-67	36.3	383.0	
		3-20-67	34.3	385.0	
		5-18-67	17.6	401.7	
		6-20-67	26.2(1)	393.1	
		7-19-67	28.2(1)	391.1	
		8-16-67	25.7(1)	393.6	
		9-20-67	19.5	399.8	
12S/01W-35F01S	429.6	10-19-66	52.9	376.7	229
		11-23-66	58.6	371.0	
		12-22-66	39.6	390.0	
		1-17-67	40.8	388.8	
		2-16-67	37.8	391.8	
		3-17-67	35.6	394.0	
		4-18-67	30.6	399.0	
		5-18-67	24.4	405.2	
		6-20-67	23.8	405.8	
		7-18-67	21.9	407.7	
		8-15-67	22.7	406.9	
		9-18-67	22.3	407.3	
12S/01W-35F02S	429.5	10-19-66	53.0	376.5	229
		11-18-66	50.4	379.1	
		12-22-66	45.0	384.5	
		1-17-67	41.5	388.0	
		2-16-67	37.6	391.9	
		3-17-67	36.9	392.6	
		4-18-67	34.8	394.7	
		5-18-67	25.5	404.0	
		6-20-67	23.5	406.0	
		7-18-67	22.9	406.6	229
		8-15-67	23.5	406.0	
		9-18-67	22.8	406.7	
12S/01W-35G02S	434.7	10-18-66	52.4	382.3	229
		11-28-66	50.9	383.8	
		12-22-66	46.6	388.1	
		1-20-67	41.8	392.9	
		2-16-67	37.4	397.3	
		3-20-67	40.5	394.2	
		4-19-67	29.7	405.0	
		5-18-67	23.9	410.8	
		6-20-67	22.3(1)	412.4	
		7-19-67	20.2	414.5	
		8-16-67	20.8	413.9	
		9-19-67	21.7	413.0	
12S/01W-35H02S	444.3	10-19-66	58.3	386.0	229
		11-23-66	57.5	386.8	
		12-22-66	47.7	396.6	
		1-20-67	43.5	400.8	
		2-16-67	37.2	407.1	
		3-17-67	40.7	403.6	
		4-18-67	34.5	409.8	
		5-18-67	22.3	422.0	
		6-20-67	20.7	423.6	
		7-18-67	23.2	421.1	
		8-15-67	25.7	418.6	
		9-19-67	27.5	416.8	
12S/01W-35L04S	430.0	10-19-66	56.2	373.8	229
		11-18-66	53.5	376.5	
		12-22-66	49.7	380.3	
		1-17-67	45.8	384.2	
		2-16-67	41.5	388.5	
		3-17-67	41.3	388.7	
		4-18-67	39.1	390.9	
		5-18-67	21.0	409.0	
		6-20-67	23.3	406.7	
		7-18-67	24.0	406.0	
		8-15-67	17.9(7)	412.1	
		9-18-67	22.2	407.8	
12S/01W-36D01S	448.1	10-19-66	55.7	392.4	229
		11-28-66	54.1	394.0	
		12-22-66	38.0	410.1	
		1-17-67	28.2	419.9	
		2-16-67	29.6	418.5	
		3-20-67	26.7	421.4	
		4-18-67	20.7	427.4	
		5-18-67	14.9	433.2	
		6-20-67	15.3	432.8	
		7-19-67	17.7(2)	430.4	
		8-16-67	22.6	425.5	
		9-19-67	24.3	423.8	
12S/01W-36D03S	444.5	10-19-66	58.6	385.9	229
		11-28-66	57.5	387.0	
		12-22-66	40.6	403.9	

SAN PASQUAL HYDRO SUBUNIT — Z-05.C0

SAN PASQUAL HYDRO SUBAREA — Z-05.C2

STATE WELL NUMBER	GROUND SURFACE ELEVATION IN FEET	DATE	GROUND SURFACE TO WATER SURFACE IN FEET	WATER SURFACE ELEVATION IN FEET	AGENCY SUPPLYING DATA
12S/01W-36D03S (CONT.)	444.5	1-17-67	39.6	404.9	229
		2-16-67	28.5	416.0	
		3-20-67	64.2(1)	380.3	
		4-18-67	30.2	414.3	
		5-18-67	22.6	421.9	
		6-20-67	21.6	422.9	
		7-18-67	(1)		
		8-16-67	24.2	420.3	
12S/01W-36F01S	458.5	10-19-66	46.0	412.5	229
		11-23-66	43.9	414.6	
		12-22-66	25.0	433.5	
		1-17-67	23.8	434.7	
		2-16-67	11.1	447.4	
		3-17-67	11.0	447.5	
		4-18-67	10.9	447.6	
		5-18-67	8.5	450.0	
		6-20-67	8.3	450.2	
		7-18-67	8.3	450.2	
		8-15-67	10.8	447.7	
		9-18-67	11.9	446.6	
12S/01W-36H01S	467.1	10-19-66	38.8	428.3	229
		11-23-66	37.1	430.0	
		12-22-66	13.6	453.5	
		1-17-67	13.1	454.0	
		2-16-67	12.9	454.2	
		3-17-67	12.0	455.1	
		4-18-67	12.9	454.2	
		5-18-67	12.2	454.9	
		6-20-67	12.2	454.9	
		7-18-67	12.3	454.8	
		8-15-67	16.5	450.6	
		9-18-67	19.4	447.7	
13S/01W-03E01S	399.2	10-19-66	42.1(1)	357.1	229
		10-24-66	76.6(1)	322.6	050
		11-18-66	39.6(1)	359.6	229
		12-16-66	28.1	371.1	
		1-17-67	21.4	377.8	
		2-15-67	17.3	381.9	
		3-17-67	16.7	382.5	
		4-18-67	15.1	384.1	
		4-25-67	14.2	385.0	050
		5-17-67	14.9	384.3	229
		6-20-67	16.6	382.6	
		7-18-67	18.7	380.5	
		8-15-67	20.0	379.2	
		9-18-67	22.2	377.0	
13S/01W-05A02S	372.6	10-19-66	56.4	316.2	229
		11-18-66	53.9	318.7	
		12-16-66	43.9	328.7	
		1-17-67	41.1	331.5	
		2-15-67	49.7(1)	322.9	
		3-17-67	40.7	331.9	
		4-18-67	37.1	335.5	
		5-18-67	52.7(1)	319.9	
		6-20-67	49.0	323.6	
		7-18-67	48.9	323.7	
		8-15-67	51.3(1)	321.3	
		9-18-67	42.9	329.7	
13S/01W-06M01S	335.0	10-21-66	54.4	280.6	229
		10-27-66	53.5	281.5	010
		11-28-66	53.5	281.5	229
		12-26-66	37.7	297.3	
		1-18-67	34.9	300.1	010
		1-24-67	34.7	300.3	229
		2-21-67	33.2	301.8	
		3-21-67	32.0	303.0	
		3-24-67	31.6	303.4	010
		4-20-67	31.2	303.8	229
		4-25-67	31.6	303.4	050
		5-19-67	32.3	302.7	229
		6-22-67	36.0	299.0	
		7-26-67	37.9	297.1	
		8-17-67	31.8	303.2	
		9-20-67	38.0	297.0	
13S/01W-06M02S	336.0	10-26-66	61.0(1)	275.0	050
		4-25-67	(9)		
13S/02W-01J01S	332.7	10-26-66	51.9(2)	280.8	050
		4-25-67	29.1	303.6	

See page 117 for key to terms & abbreviations

TABLE C-1

GROUND WATER LEVELS AT WELLS

STATE WELL NUMBER	GROUND SURFACE ELEVATION IN FEET	DATE	GROUND SURFACE TO WATER SURFACE IN FEET	WATER SURFACE ELEVATION IN FEET	AGENCY SUPPLYING DATA
SAN DIEGUITO HYDRO UNIT					Z-05.00
SANTA MARIA VALLEY HYDRO SUBUNIT					Z-05.D0
RAMONA HYDRO SUBAREA					Z-05.D1
12S/01E-34R01S	1570.0	10-26-66	33.2	1536.8	050
		4-27-67	28.0	1542.0	
13S/01E-02R01S	1520.0	10-26-66	25.5	1494.5	050
13S/01E-02R02S	1518.0	10-26-66	26.6	1491.4	050
		4-27-67	24.0	1494.0	
13S/01E-03K01S	1515.0	10-26-66	40.7	1474.3	050
		4-27-67	40.1	1474.9	
13S/01E-10J01S	1465.0	10-24-66	19.5	1445.5	402
		10-26-66	39.2	1425.8	050
		11-22-66	20.8	1444.2	402
		12-22-66	15.8	1449.2	
		1-31-67	16.0	1449.0	
		2-28-67	15.9	1449.1	
		3-31-67	16.5	1448.5	
		4-27-67	(1)		050
		4-30-67	16.6	1448.4	402
		6-30-67	18.2	1446.8	
		7-31-67	20.0	1445.0	
		8-31-67	20.5	1444.5	
		9-30-67	20.4	1444.6	
13S/01E-10J02S	1465.0	10-26-66	15.0	1450.0	050
		4-27-67	3.9	1461.1	
13S/01E-10R01S	1450.0	10-24-66	18.8	1431.2	402
		11-22-66	19.4	1430.6	
		12-22-66	14.4	1435.6	
		1-31-67	14.0	1436.0	
		2-28-67	14.1	1435.9	
		3-31-67	14.4	1435.6	
		4-30-67	15.0	1435.0	
		5-31-67	16.5	1433.5	
		6-30-67	16.4	1433.6	
		7-31-67	18.7	1431.3	
		8-31-67	19.6	1430.4	
		9-30-67	19.3	1430.7	
13S/01E-11M01S	1465.0	10-24-66	21.3	1443.7	402
		11-22-66	20.9	1444.1	
		12-22-66	18.1	1446.9	
		1-31-67	17.3	1447.7	
		2-28-67	17.0	1448.0	
		3-31-67	18.0	1447.0	
		4-30-67	17.0	1448.0	
		5-31-67	17.1	1447.9	
		6-30-67	18.3	1446.7	
		7-31-67	20.4	1444.6	
		8-31-67	21.5	1443.5	
		9-30-67	18.8	1446.2	
13S/01E-11M02S	1455.5	10-24-66	21.0	1434.5	402
		11-22-66	21.3	1434.2	
		12-22-66	17.8	1437.7	
		1-31-67	17.0	1438.5	
		2-28-67	16.7	1438.8	
		3-31-67	18.7	1436.8	
		4-30-67	17.5	1438.0	
		5-31-67	18.4	1437.1	
		6-30-67	19.3	1436.2	
		7-31-67	22.3	1433.2	
		8-31-67	20.3	1435.2	
		9-30-67	20.4	1435.1	
13S/01E-11M03S	1465.0	11-22-66	20.8	1444.2	402
		12-22-66	18.8	1446.2	
		1-31-67	17.5	1447.5	
		2-28-67	16.9	1448.1	
		3-31-67	17.6	1447.4	
		4-30-67	17.1	1447.9	
		5-31-67	17.5	1447.5	
		6-30-67	17.6	1447.4	
		7-31-67	18.5	1446.5	
		8-21-67	19.0	1446.0	
		9-30-67	19.4	1445.6	
13S/01E-11Q02S	1480.0	10-26-66	(1)		050
		4-27-67	11.0	1469.0	
13S/01E-14A02S	1500.0	10-26-66	9.2	1490.8	050
		4-27-67	5.1	1494.9	
13S/01E-15B01S	1425.0	10-24-66	22.3	1402.7	402
		11-22-66	21.4	1403.6	
		12-22-66	12.1	1412.9	
		1-31-67	12.5	1412.5	
		2-28-67	12.8	1412.2	
		3-31-67	13.3	1411.7	
		4-30-67	14.5	1410.5	
		5-31-67	15.3	1409.7	
		6-30-67	16.8	1408.2	
		7-31-67	17.8	1407.2	
		8-31-67	19.8	1405.2	
		9-30-67	19.4	1405.6	
13S/01E-15B02S	1435.0	10-24-66	17.8	1417.2	402
		11-22-66	18.5	1416.5	
		12-22-66	12.9	1422.1	
		1-31-67	12.6	1422.4	
		2-28-67	12.8	1422.2	
		3-31-67	13.2	1421.8	
		4-30-67	13.6	1421.4	
		5-31-67	14.5	1420.5	
		6-30-67	15.2	1419.8	
		7-31-67	16.6	1418.4	
		8-31-67	17.5	1417.5	
		9-30-67	18.2	1416.8	
13S/01E-15E02S	1421.0	10-26-66	13.4	1407.6	050
		4-27-67	9.5	1411.5	
13S/01E-15M01S	1410.0	10-24-66	19.4	1390.6	402
		11-22-66	17.5	1392.5	
		12-22-66	8.5	1401.5	
		1-31-67	9.0	1401.0	
		2-28-67	9.3	1400.7	
		3-31-67	8.8	1401.2	
		4-30-67	7.7	1402.3	
		5-31-67	8.3	1401.7	
		6-30-67	9.9	1400.1	
		7-31-67	9.3	1400.7	
		8-30-67	10.6	1399.4	
		9-30-67	10.7	1399.3	
13S/01E-16P01S	1405.0	4-27-67	9.8	1395.2	050
13S/01E-16P03S	1399.0	10-26-66	13.8(4)	1385.2	050
13S/01E-17Q02S	1390.0	10-26-66	18.2	1371.8	050
		4-27-67	19.0(1)	1371.0	
13S/01E-19J01S	1360.0	10-26-66	8.6	1351.4	050
		4-27-67	3.3	1356.7	
13S/01E-22D01S	1423.0	10-26-66	26.8(1)	1396.2	050
		4-27-67	23.1	1399.9	
13S/01E-23K01S	1520.0	10-26-66	73.2	1446.8	050
		4-27-67	62.6	1457.4	
13S/01E-27B01S	1455.0	10-26-66	26.5	1428.5	050
		4-27-67	21.4	1433.6	
13S/01E-28C01S	1420.0	10-26-66	19.7	1400.3	050
		4-27-67	13.9	1406.1	
13S/01E-29P01S	1435.0	10-26-66	80.3	1354.7	050
		4-27-67	39.1	1395.9	
13S/01W-13H01S	1370.0	10-26-66	14.7	1355.3	050
		4-27-67	(9)		
13S/01W-24G01S	1340.0	10-26-66	10.1	1329.9	050
13S/01W-24K01S	1360.0	10-26-66	13.1	1346.9	050
		4-27-67	2.3	1357.7	
LOWER HATFIELD HYDRO SUBAREA					Z-05.D2
13S/02E-17C01S	1820.0	10-26-66	22.8	1797.2	050
		4-27-67	16.4	1803.6	
WASH HOLLOW HYDRO SUBAREA					Z-05.D3
13S/02E-15E01S	2070.0	10-26-66	19.0	2051.0	050
		4-27-67	3.9	2066.1	
UPPER HATFIELD HYDRO SUBAREA					Z-05.D4
13S/02E-09H01S	2318.0	10-26-66	10.2	2307.8	050
		4-27-67	6.8	2311.2	
BALLENA HYDRO SUBAREA					Z-05.D5
13S/02E-10K01S	2460.0	10-26-66	16.0	2444.0	050
		4-27-67	8.4	2451.6	
13S/02E-11C01S	2490.0	10-26-66	15.9	2474.1	050
		4-27-67	11.6	2478.4	

See page 117 for key to terms & abbreviations

TABLE C-1

GROUND WATER LEVELS AT WELLS

STATE WELL NUMBER	GROUND SURFACE ELEVATION IN FEET	DATE	GROUND SURFACE TO WATER SURFACE IN FEET	WATER SURFACE ELEVATION IN FEET	AGENCY SUPPLYING DATA
SAN DIEGUITO HYDRO UNIT					Z-05.00
SANTA MARIA VALLEY HYDRO SUBUNIT					Z-05.D0
EAST SANTA TERESA HYDRO SUBAREA					Z-05.D6
13S/02E-03E01S	2520.0	4-27-67	17.9	2502.1	050
WEST SANTA TERESA HYDRO SUBAREA					Z-05.D7
12S/02E-32H01S	2345.0	10-26-66	22.6	2322.4	050
		4-27-67	14.7	2330.3	
SANTA YSABEL HYDRO SUBUNIT					Z-05.E0
BODEN HYDRO SUBAREA					Z-05.E1
12S/01E-34001S	1595.0	10-26-66	67.2	1527.8	050
		4-27-67	67.2	1527.8	
13S/01E-03P01S	1497.0	10-26-66	40.0	1457.0	050
		4-27-67	39.0	1458.0	
PAMO HYDRO SUBAREA					Z-05.E2
11S/01E-35P02S	1060.0	10-26-66	15.3	1044.7	050
		4-27-67	10.9	1049.1	
11S/01E-35P03S	1058.0	10-26-66	13.6	1044.4	050
		4-27-67	9.0	1049.0	
12S/01E-02L01S	1040.0	10-26-66	17.7	1022.3	050
		4-27-67	14.5	1025.5	
12S/01E-02P01S	1030.0	10-26-66	11.9	1018.1	050
		4-27-67	6.6	1023.4	
12S/01E-02P02S	1030.0	10-26-66	12.0	1018.0	050
12S/01E-11L02S	1002.0	10-26-66	14.0	988.0	050
		4-27-67	9.5	992.5	
SANTA YSABEL HYDRO SUBAREA					Z-05.E4
12S/03E-16C01S	2960.0	10-25-66	9.2(1)	2950.8	050
		4-27-67	5.0	2955.0	
12S/03E-28C01S	2960.0	10-26-66	13.1	2946.9	050
		4-27-67	5.3	2954.7	

See page 117 for key to terms & abbreviations

TABLE C-I

GROUND WATER LEVELS AT WELLS

STATE WELL NUMBER	GROUND SURFACE ELEVATION IN FEET	DATE	GROUND SURFACE TO WATER SURFACE IN FEET	WATER SURFACE ELEVATION IN FEET	AGENCY SUPPLY-ING DATA
PENASQUITO HYDRO UNIT					
POWAY HYDRO SUBUNIT			Z-06.80		
13S/02W-35001S	625.0	10-25-66	8.1	616.9	050
		4-25-67	5.3	619.7	

STATE WELL NUMBER	GROUND SURFACE ELEVATION IN FEET	DATE	GROUND SURFACE TO WATER SURFACE IN FEET	WATER SURFACE ELEVATION IN FEET	AGENCY SUPPLYING DATA
Z-06.00					

See page 117 for key to terms & abbreviations

TABLE C-I

GROUND WATER LEVELS AT WELLS

STATE WELL NUMBER	GROUND SURFACE ELEVATION IN FEET	DATE	GROUND SURFACE TO WATER SURFACE IN FEET	WATER SURFACE ELEVATION IN FEET	AGENCY SUPPLYING DATA
SAN DIEGO HYDRO UNIT					Z-07.00
LOWER SAN DIEGO HYDRO SUBUNIT					Z-07.A0
MISSION SAN DIEGO HYDRO SUBAREA					Z-07.A1
16S/02W-19001S	47.2	10-27-66	18.1	29.1	010
		1-18-67	15.6	31.6	
		3-24-67	16.3	30.9	
SANTEE HYDRO SUBAREA					Z-07.A2
15S/01E-17B01S	430.0	10-01-66	52.4	377.6	420
		11-01-66	52.5	377.5	
		12-01-66	52.6	377.4	
		1-01-67	52.0	378.0	
		2-01-67	51.7	378.3	
		3-01-67	51.6	378.4	
		4-01-67	51.5	378.5	
		5-01-67	51.2	378.8	
		6-01-67	51.2	378.8	
		7-01-67	51.2	378.8	
		8-01-67	51.2	378.8	
		9-01-67	51.2	378.8	
15S/01E-17B02S	425.0	10-01-66	49.8	375.2	420
		11-01-66	49.8	375.2	
		12-01-66	49.7	375.3	
		1-01-67	49.4	375.6	
		2-01-67	49.5	375.5	
		3-01-67	48.8	376.2	
		4-01-67	48.7	376.3	
		5-01-67	48.5	376.5	
		6-01-67	48.5	376.5	
		7-01-67	48.5	376.5	
		8-01-67	48.5	376.5	
		9-01-67	48.5	376.5	
15S/01E-17H02S	430.0	10-01-66	57.1	372.9	420
		11-01-66	57.0	373.0	
		12-01-66	57.2	372.8	
		1-01-67	55.7	374.3	
		2-01-67	55.7	374.3	
		3-01-67	55.7	374.3	
		4-01-67	55.7	374.3	
		5-01-67	55.7	374.3	
		6-01-67	55.7	374.3	
		7-01-67	55.7	374.3	
		8-01-67	55.7	374.3	
		9-01-67	55.7	374.3	
15S/01E-17H07S	435.0	10-01-66	55.2	379.8	420
		11-01-66	55.2	379.8	
		12-01-66	55.2	379.8	
		1-01-67	54.3	380.7	
		2-01-67	54.0	381.0	
		3-01-67	54.0	381.0	
		4-01-67	54.0	381.0	
		5-01-67	53.9	381.1	
		6-01-67	53.9	381.1	
		7-01-67	53.9	381.1	
		8-01-67	53.9	381.1	
		9-01-67	53.9	381.1	
15S/01E-20B04S	476.6	10-01-66	6.6	470.0	420
		11-01-66	24.6	452.0	
		12-01-66	26.4	450.2	
		1-01-67	25.3	451.3	
		2-01-67	23.6	453.0	
		3-01-67	15.6	461.0	
		4-01-67	37.6	439.0	
		5-01-67	27.6	449.0	
		6-01-67	41.6	435.0	
		7-01-67	42.2	434.4	
		8-01-67	38.2	438.4	
		9-01-67	27.1	449.5	
EL MONTE HYDRO SUBAREA					Z-07.A5
15S/01E-09P01S	445.0	10-01-66	61.5	383.5	420
		11-01-66	61.6	383.4	
		12-01-66	61.6	383.4	
		1-01-67	59.8	385.2	
		2-01-67	59.3	385.7	
		3-01-67	58.6	386.4	
		4-01-67	59.2	385.8	
		5-01-67	59.2	385.8	
		6-01-67	59.2	385.8	
		7-01-67	59.2	385.8	
		8-01-67	59.4	385.6	
		9-01-67	59.5	385.5	
15S/01E-09Q02S	460.0	10-01-66	64.1	395.9	420
		11-01-66	64.2	395.8	
		12-01-66	64.2	395.8	
		1-01-67	61.9	398.1	
		2-01-67	61.6	398.4	
		3-01-67	61.6	398.4	
		4-01-67	61.6	398.4	

STATE WELL NUMBER	GROUND SURFACE ELEVATION IN FEET	DATE	GROUND SURFACE TO WATER SURFACE IN FEET	WATER SURFACE ELEVATION IN FEET	AGENCY SUPPLYING DATA
LOWER SAN DIEGO HYDRO SUBUNIT					Z-07.A0
EL MONTE HYDRO SUBAREA					Z-07.A5
15S/01E-09Q02S (CONT.)	460.0	5-01-67	61.6	398.4	420
		6-01-67	61.6	398.4	
		7-01-67	61.6	398.4	
		8-01-67	61.7	398.3	
		9-01-67	61.8	398.2	
15S/01E-09R01S	450.0	10-01-66	61.0	389.0	420
		11-01-66	61.2	388.8	
		12-01-66	61.3	388.7	
		1-01-67	58.3	391.7	
		2-01-67	58.5	391.5	
		3-01-67	58.5	391.5	
		4-01-67	58.4	391.6	
		5-01-67	58.4	391.6	
		6-01-67	58.3	391.7	
		7-01-67	58.4	391.6	
		8-01-67	58.5	391.5	
		9-01-67	58.7	391.3	
15S/01E-10N01S	450.0	10-01-66	62.4	387.6	420
		11-01-66	62.5	387.5	
		12-01-66	62.5	387.5	
		1-01-67	60.8	389.2	
		2-01-67	60.5	389.5	
		3-01-67	60.2	389.8	
		4-01-67	60.0	390.0	
		5-01-67	59.6	390.4	
		6-01-67	59.6	390.4	
		7-01-67	59.6	390.4	
		8-01-67	59.7	390.3	
		9-01-67	59.9	390.1	
15S/01E-16B01S	451.5	10-01-66	62.4	389.1	420
		11-01-66	62.5	389.0	
		12-01-66	62.6	388.9	
		1-01-67	60.6	390.9	
		2-01-67	60.1	391.4	
		3-01-67	59.9	391.6	
		4-01-67	59.9	391.6	
		5-01-67	59.9	391.6	
		6-01-67	60.0	391.5	
		7-01-67	60.0	391.5	
		8-01-67	60.2	391.3	
		9-01-67	60.3	391.2	
15S/01E-16C02S	440.0	10-01-66	55.6	384.4	420
		11-01-66	55.6	384.4	
		12-01-66	55.6	384.4	
		1-01-67	53.2	386.8	
		2-01-67	53.3	386.7	
		3-01-67	53.3	386.7	
		4-01-67	53.3	386.7	
		5-01-67	53.5	386.5	
		6-01-67	53.6	386.4	
		7-01-67	53.6	386.4	
		8-01-67	53.7	386.3	
		9-01-67	54.9	385.1	
15S/01E-16C03S	448.5	10-01-66	61.5	387.0	420
		11-01-66	61.5	387.0	
		12-01-66	61.6	386.9	
		1-01-67	59.4	389.1	
		2-01-67	59.3	389.2	
		3-01-67	59.0	389.5	
		4-01-67	59.0	389.5	
		5-01-67	59.0	389.5	
		6-01-67	59.2	389.3	
		7-01-67	59.2	389.3	
		8-01-67	59.3	389.2	
		9-01-67	59.4	389.1	
15S/01E-16C04S	445.0	10-01-66	61.0	384.0	420
		11-01-66	61.1	383.9	
		12-01-66	61.2	383.8	
		1-01-67	59.5	385.5	
		2-01-67	59.4	385.6	
		3-01-67	59.1	385.9	
		4-01-67	58.7	386.3	
		5-01-67	58.7	386.3	
		6-01-67	58.7	386.3	
		7-01-67	58.8	386.2	
		8-01-67	58.9	386.1	
		9-01-67	59.0	386.0	
15S/01E-16E01S	435.0	10-01-66	55.7	379.3	420
		11-01-66	55.7	379.3	
		12-01-66	55.7	379.3	
		1-01-67	53.5	381.5	
		2-01-67	53.7	381.3	
		3-01-67	53.9	381.1	
		4-01-67	53.9	381.1	
		5-01-67	53.9	381.1	
		6-01-67	53.9	381.1	
		7-01-67	53.9	381.1	
		8-01-67	53.9	381.1	
		9-01-67	54.1	380.9	
15S/01E-17H06S	434.4	10-27-66	53.8	380.6	010

See page 117 for key to terms & abbreviations

TABLE C-1

GROUND WATER LEVELS AT WELLS

STATE WELL NUMBER	GROUND SURFACE ELEVATION IN FEET	DATE	GROUND SURFACE TO WATER SURFACE IN FEET	WATER SURFACE ELEVATION IN FEET	AGENCY SUPPLY-ING DATA
SAN DIEGO HYDRO UNIT					
LOWER SAN DIEGO HYDRO SUBUNIT				Z-07.A0	
EL MONTE HYDRO SUBAREA					Z-07.A5
1SS/01E-17H06S	434.4	1-18-67	52.3	382.1	010
(CONT.)		3-24-67	52.3	382.1	

STATE WELL NUMBER	GROUND SURFACE ELEVATION IN FEET	DATE	GROUND SURFACE TO WATER SURFACE IN FEET	WATER SURFACE ELEVATION IN FEET	AGENCY SUPPLYING DATA
Z-07.00					

See page 117 for key to terms & abbreviations

TABLE C-I

GROUND WATER LEVELS AT WELLS

SWEETWATER HYDRO UNIT Z-09.00

LOWER SWEETWATER HYDRO SUBUNIT Z-09.A0
SWEETWATER HYDRO SUBAREA Z-09.A2

STATE WELL NUMBER	GROUND SURFACE ELEVATION IN FEET	DATE	GROUND SURFACE TO WATER SURFACE IN FEET	WATER SURFACE ELEVATION IN FEET	AGENCY SUPPLYING DATA
17S/01W-19J01S	96.4	2-08-67	9.7	86.7	703
		3-15-67	10.0	86.4	
		6-05-67	2.6	93.8	
		9-07-67	9.8	86.6	
17S/01W-19K01S	91.0	2-08-67	9.0	82.0	703
17S/01W-19Q01S	86.8	2-08-67	6.3	80.5	703
		6-05-67	.1	86.7	
		9-07-67	-2.1	88.9	
17S/01W-20E01S	99.7	2-08-67	10.2	89.5	703
		3-15-67	10.4	89.3	
		6-05-67	4.2	95.5	
		9-07-67	1.9	97.8	
17S/01W-30E01S	71.6	2-08-67	3.8	67.8	703
		3-15-67	3.7	67.9	
		6-05-67	.6	71.0	
		9-07-67	-1.7	73.3	
17S/01W-30F01S	80.1	2-08-67	7.4	72.7	703
		3-15-67	7.4	72.7	
		6-05-67	.6	79.5	
		9-07-67	-.5	80.6	
17S/01W-30M01S	70.9	2-08-67	9.3	61.6	703
		3-15-67	8.8	62.1	
		6-05-67	.3	70.6	
		9-07-67	-.2	71.1	
17S/01W-30M02S	71.3	2-08-67	4.7	66.6	703
		3-15-67	4.5	66.8	
		6-05-67	.4	70.9	
		9-07-67	-2.1	73.4	
17S/02W-25P04S	55.0	3-15-67	3.5	51.5	703

MIDDLE SWEETWATER HYDRO SUBUNIT Z-09.80
JAMACHA HYDRO SUBAREA Z-09.81

STATE WELL NUMBER	GROUND SURFACE ELEVATION IN FEET	DATE	GROUND SURFACE TO WATER SURFACE IN FEET	WATER SURFACE ELEVATION IN FEET	AGENCY SUPPLYING DATA
16S/01E-21H01S	414.3	2-08-67	3.1	411.2	703
		3-15-67	4.9	409.4	
		6-05-67	6.9	407.4	
		9-07-67	2.6	411.7	
16S/01E-31C03S	335.9	2-08-67	3.8	332.1	703
		3-15-67	4.6	331.3	
		6-05-67	(6)		
16S/01E-31D02S	326.0	2-08-67	10.4	315.6	703
		3-15-67	(6)		
16S/01E-31D03S	325.8	2-08-67	3.0	322.8	703
		6-05-67	13.4	312.4	
		9-07-67	13.2	312.6	
17S/01W-01D02S	295.6	2-08-67	5.1	290.5	703
		3-15-67	5.6	290.0	
		6-05-67	.0	295.6	
		9-07-67	-.4	296.0	

See page 117 for key to terms & abbreviations

TABLE C-I

GROUND WATER LEVELS AT WELLS

STATE WELL NUMBER	GROUND SURFACE ELEVATION IN FEET	DATE	GROUND SURFACE TO WATER SURFACE IN FEET	WATER SURFACE ELEVATION IN FEET	AGENCY SUPPLY-ING DATA
OTAY HYDRO UNIT					
OTAY HYDRO SUBUNIT			Z-10.80		
18S/02W-22F01S	40.0	10-27-66	31.3	8.7	010
		1-18-67	30.3	9.7	
		3-24-67	30.2	9.8	

STATE WELL NUMBER	GROUND SURFACE ELEVATION IN FEET	DATE	GROUND SURFACE TO WATER SURFACE IN FEET	WATER SURFACE ELEVATION IN FEET	AGENCY SUPPLYING DATA
Z-10.00					

See page 117 for key to terms & abbreviations

TABLE C-I

GROUND WATER LEVELS AT WELLS

STATE WELL NUMBER	GROUND SURFACE ELEVATION IN FEET	DATE	GROUND SURFACE TO WATER SURFACE IN FEET	WATER SURFACE ELEVATION IN FEET	AGENCY SUPPLYING DATA
TIA JUANA HYDRO UNIT					
TIA JUANA HYDRO SUBUNIT				Z-11.A0	
TIA JUANA HYDRO SUBAREA					Z-11.A1
17S/02W-35E01S	35.0	10-27-66	14.3	20.7	010
		1-18-67	10.2	24.8	
		3-24-67	10.1	24.9	
18S/02W-32H01S	12.6	10-25-66	11.3(6)	1.3	050
		4-25-67	10.5	2.1	
19S/02W-01E01S	45.5	10-25-66	35.6	9.9	050
		4-25-67	30.9	14.6	
19S/02W-01N01S	50.0	10-27-66	41.8(2)	8.2	010
		1-18-67	38.6	11.4	
		3-24-67	35.9	14.1	
19S/02W-02D01S	39.5	10-25-66	39.2	.3	050
		4-25-67	32.7	6.8	
19S/02W-04A06S	25.0	10-27-66	29.1(2)	-4.1	010
		1-16-67	23.6(2)	1.4	
		3-24-67	22.7	2.3	
19S/02W-05J01S	13.0	10-25-66	12.8	.2	050
		4-25-67	11.0	2.0	

STATE WELL NUMBER	GROUND SURFACE ELEVATION IN FEET	DATE	GROUND SURFACE TO WATER SURFACE IN FEET	WATER SURFACE ELEVATION IN FEET	AGENCY SUPPLYING DATA
Z-11.00					
MONUMENT HYDRO SUBUNIT				Z-11.D0	
PINE HYDRO SUBAREA					Z-11.D1
15S/04E-26J01S	3851.0	10-02-66	260.0(5)	3591.0	723
		11-01-66	258.0(5)	3593.0	
		12-03-66	258.0(5)	3593.0	
		1-08-67	264.0(5)	3587.0	
		2-01-67	270.0(5)	3581.0	
		3-04-67	270.0(5)	3581.0	
		4-06-67	270.0(5)	3581.0	
		5-01-67	268.0(5)	3583.0	
		6-01-67	268.0(5)	3583.0	
		7-03-67	264.0(5)	3587.0	
		8-04-67	263.0(5)	3588.0	
		9-01-67	260.0(5)	3591.0	
15S/04E-36E01S	4000.0	10-04-66	26.5	3973.5	723
		11-01-66	25.5	3974.5	
		12-01-66	25.5	3974.5	
		1-04-67	24.5	3975.5	
		2-02-67	23.5	3976.5	
		3-01-67	23.5	3976.5	
		4-06-67	22.5	3977.5	
		5-01-67	22.5	3977.5	
		6-01-67	24.5	3975.5	
		7-02-67	26.5	3973.5	
		8-01-67	28.5	3971.5	
		9-07-67	27.5	3972.5	
15S/04E-36K01S	4061.0	10-02-66	135.9(5)	3925.1	723
		11-01-66	135.9(5)	3925.1	
		12-03-66	133.9(5)	3927.1	
		1-08-67	132.9(5)	3928.1	
		2-01-67	131.9(5)	3929.1	
		3-04-67	131.9(5)	3929.1	
		4-06-67	130.9(5)	3930.1	
		5-01-67	132.9(5)	3928.1	
		6-01-67	132.9(5)	3928.1	
		7-03-67	134.9(5)	3926.1	
		8-04-67	135.9(5)	3925.1	
		9-01-67	135.9(5)	3925.1	

See page 117 for key to terms & abbreviations

TABLE C - 2

GROUND WATER REPLENISHMENT IN SOUTHERN CALIFORNIA DURING THE 1966 – 67 WATER YEAR

Areal Designation Code No.	Project	Agency* conducting spreading operation	Source of recharge water	Amount spread, in acre-feet												
				Oct.	Nov.	Dec.	Jan.	Feb.	Mar.	April	May	June	July	Aug.	Sept.	Total
U-03.A1	El Rio	UWCD	Local	0	3,195	4,715	4,394	7,192	7,742	2,451	8,004	3,502	240	0	1,974	43,409
U-03.A1	Saticoy	UWCD	Local	118	428	2,966	2,892	2,960	4,889	6,612	8,546	2,287	1,213	2,522	5,623	39,056
U-03.D1	Piru	UWCD	Local	118	139	853	1,458	1,538	1,087	345	1,183	1,643	1,595	1,188	997	12,122
U-05.A2	Dominguez	LACFCD	Local	–17	119	107	104	–12	64	4	2	2	+	10	0	373
U-05.A2	Walteria	LACFCD	Local	+	182	95	57	–28	68	105	0	–12	–12	+	+	436
U-05.A2	West Coast Basin Barrier	LACFCD	Local	3,352	3,583	4,219	4,584	3,612	3,411	3,279	3,400	3,307	3,388	3,530	3,484	43,059
U-05.A5	Rio Hondo Combined	LACFCD	Local	370	1,481	10,167	3,972	906	3,428	4,110	769	491	625	1,031	1,604	28,854
			Imported	9,492	3,997	1,684	3,161	3,788	2,574	6,834	9,261	4,121	1,437	2,353	10,588	59,290
U-05.A5	San Gabriel Spreading Ground	LACFCD	Local	0	0	1,248	348	543	32	226	728	0	0	0	0	3,123
			Imported	1,365	1,102	0	0	0	281	1,794	0	0	0	0	0	4,542
U-05.B1	Branford	LACFCD	Local	0	146	100	115	1	124	100	5	+	+	0	32	623
U-05.B1	Headworks, Los Angeles River	LADW&P	Imported	2,241	455	0	0	16	1,131	333	1,291	759	926	968	750	8,870
U-05.B1	Big Tujunga	LADW&P	Imported	0	0	0	0	0	0	900	850	0	0	0	0	1,750
U-05.B1	Pacoima	LACFCD	Local	0	154	3,837	1,854	1,666	3,175	3,526	3,602	1,218	1,734	2,035	9	22,800
U-05.B3	Hansen	LACFCD	Local	0	0	5,032	3,141	1,188	5,445	5,822	5,729	2,942	0	2,084	0	31,383
U-05.B3	Lopez	LACFCD	Local	0	0	214	0	229	171	165	350	182	0	161	0	1,472
U-05.C1	Eaton Spreading Grounds	LACFCD	Local	0	0	651	288	0	274	0	0	237	0	0	0	1,450
U-05.C1	Arroyo Seco	LACFCD	Local	0	0	318	125	89	442	495	379	0	0	0	0	1,828
U-05.C3	Santa Anita	LACFCD	Local	49	40	246	200	164	173	122	88	10	0	331	150	1,563
U-05.C3	Sierra Madre	CSMWD	Local	144	195	631	532	802	661	385	270	352	270	7	487	4,735
U-05.D1	San Lomond	LACFCD	Local	116	40	9	309	626	729	772	865	641	643	774	920	6,444
U-05.D1	Big Dalton	LACFCD	Local	0	0	481	367	400	473	432	438	456	402	220	97	3,766
U-05.D1	Buena Vista	LACFCD	Local	0	62	359	216	0	68	293	811	372	0	0	11	2,192
U-05.D1	Citrus	LACFCD	Local	574	316	174	0	0	0	0	0	0	0	0	0	1,064
U-05.D1	Eaton Spreading Basin	LACFCD	Local	0	162	289	160	+	108	244	31	49	+	+	3	1,046
U-05.D1	Irwindale	LACFCD	Local	0	264	1,314	874	387	555	1,511	774	165	0	399	549	6,792
U-05.D1	Little Dalton	LACFCD	Local	0	2	291	269	220	221	278	236	183	85	35	26	1,846
U-05.D1	Peck Road	LACFCD	Local	19	375	6,053	2,283	114	2,604	4,051	2,872	1,026	186	–827	–812	17,914
U-05.D1	San Dimas Lower	LACFCD	Local	0	0	0	0	0	0	0	504	341	354	0	0	1,199
U-05.D1	San Dimas Upper	LACFCD	Local	44	76	171	147	325	330	270	193	145	315	78	5	2,099
U-05.D1	Santa Fe	LACFCD	Local	7	16	3,193	5,504	6,658	8,297	15,072	13,056	10,534	9,880	1,664	39	73,910
U-05.D1	Sawpit	LACFCD	Local	0	35	243	210	200	309	578	296	308	85	114	80	2,458
U-05.D1	Walnut	LACFCD	Local	185	178	257	180	99	249	376	225	102	77	131	88	2,147
U-05.D3	Eastside Mouth Canyon Basin	SGRSC	Local	1,867	973	1,653	3,100	2,304	2,503	2,487	1,722	1,996	1,622	1,200	1,191	22,618
U-05.D3	San Gabriel River**	CAWC	Imported	1,738		1,297		2,157		2,216		1,541		2,199		11,148
U-05.E3	Live Oak	LACFCD	Local	0	0	64	42	39	26	72	87	0	0	0	0	330
U-05.F1	Alamitos Barrier	LACFCD	Imported	387	360	336	269	190	294	265	294	292	375	424	394	3,880
U-05.F1	Carbon Creek System	OCFCD	Local	0	320	390	275	0	175	300	0	0	0	0	0	1,400
			Imported	3,500	2,400	260	1,060	2,050	1,350	1,210	2,340	3,210	56	0	0	17,440
U-05.F1	Crill Memorial Pit	OCWD	Imported	4,974	6,627	4,010	3,481	3,015	2,146	3,161	140	–36	73	0	105	27,697
U-05.F1	Gomber & Hazard	AUWC	Local	0	0	0	0	0	483	317	491	206	0	0	0	1,497
U-05.F1	Growther	AUWC	Local	53	71	52	44	51	16	0	0	2	0	0	0	289
U-05.F3	Yorba	AUWC	Local	0	33	0	0	0	0	0	0	0	0	0	0	33
Y-01.A1	Irvine	OCWD	Imported	447	399	73	116	0	0	0	0	0	0	0	2	1,037
Y-01.A1	Santa Ana River	OCWD	Imported	14,113	7,121	622	3,307	6,162	5,944	6,397	29	6,425	1,663	1,715	3,354	56,852
Y-01.A1	Shorb	AUWC	Local	59	15	0	0	0	0	0	0	0	0	0	0	74
Y-01.A3	Batavia–Fletcher	SAVIC	Local	53	0	0	0	0	0	0	240	145	0	26	37	500
Y-01.B1	Day Canyon	EWC	Local	0	117	120	253	305	352	383	566	390	346	285	234	3,352
Y-01.B1	Day Creek	SBCFCD	Local	51	97	600	215	245	919	720	653	314	165	150	116	4,245
Y-01.B1	Eighth Street	SBCFCD	Local	0	27	80	37	0	26	33	0	0	0	0	0	202
Y-01.B1	Montclair	SBCFCD	Local	0	2	111	26	0	5	1	0	0	0	450***	245***	840
Y-01.B1	San Sevaine	SBCFCD	Local	0	0	84	34	0	0	1	0	0	0	0	0	119
Y-01.B3	City of Pomona	CPWD	Local	0	12	350	20	25	37	200	82	40	40	30	20	856
Y-01.B4	Nineteenth Street & Cucamonga	SAWC	Local	0	301	1,058	1,051	1,200	1,140	1,365	1,401	892	661	233	69	9,381
Y-01.B4	Red Hill	SBCFCD	Local	0	3	589	45	0	8	5	0	0	0	0	0	650
Y-01.B6	Arlington Gravel Pits	RCFC&WCD	Local	20	8	4	3	0	4	21	28	44	54	31	0	217
Y-01.C1	Mayhew Wash	TWC	Local	0	3	1,637	241	113	27	196	0	0	0	0	0	2,218
Y-01.C4	Indian Creek	TWC	Local	0	0	1,393	178	60	21	152	0	0	0	0	0	1,805
Y-01.C4	Horsethief Creek	TWC	Local	0	2	26	9	13	1	40	0	0	0	0	0	92
Y-01.C4	Cow Creek	TWC	Local	0	0	18	4	6	9	14	0	0	0	0	0	51
Y-01.E2	City Creek	SBCFCD	Local	9	57	–	–	606	1,084	2,845	2,050	968	440	132	85	8,276
Y-01.E2	Devil Canyon	SBCFCD	Local	0	12	862	281	176	442	704	441	199	56	28	25	3,226
Y-01.E2	Patton	SBCFCD	Local	0	0	22	8	0	0	4	0	0	0	0	8	42
Y-01.E2	Twin Creek	SBCFCD	Local	41	86	2,680	551	300	448	845	706	401	245	165	152	6,620
Y-01.E2	Waterman Canyon	SBCFCD	Local	19	49	1,070	352	244	391	508	372	268	146	84	76	3,579
Y-01.E3	Santa Ana River	SBVWCD	Local	0	0	2,591	1,972	1,139	1,379	2,115	0	0	210	0	0	9,406
Y-01.E4	Mill Creek (Lower)	SBVWCD	Local	0	15	1,311	1,686	662	513	825	1,043	512	110	0	0	6,677
Y-01.E9	Lytle Creek	FUWC	Local	0	307	758	998	1,707	1,308	2,030	1,580	1,561	1,233	1,975	1,649	15,106
Y-01.F9	Little San Gorgonio	RCFC&WCD	Local	0	0	150	0	0	0	0	0	0	0	0	0	150
Y-02.B1	Bautista Creek	RCFC&WCD	Local	0	0	384	37	0	1	73	0	0	0	8	45	548
Y-02.B1	San Jacinto	FMWC	Local	0	0	283	192	0	194	88	117	0	0	0	0	874

*Abbreviation of agencies conducting spreading operations are presented in alphabetical order:
CAWC , California-American Water Company; CPWD, City of Pomona Water Department; CSMWD, City of Sierra Madre Water Department; EWC, Etiwanda Water Company; FMWC, Fruitvail Mutual Water Company; FUWC, Fontana Union Water Company; LACFCD, Los Angeles County Flood Control District; LADW&P, Los Angeles Department of Water and Power; OCFCD, Orange County Flood Control District; OCWD, Orange County Water District; RCFC&WCD, Riverside County Flood Control and Water Conservation District; SAVIC, Santa Ana Valley Irrigation Company; SAWC, San Antonio Water Company; SBCFCD, San Bernardino County Flood Control District; SBVWCD, San Bernardino Valley Water Conservation District; SGRSC, San Gabriel River Spreading Corporation; TWC, Temescal Water Company; UWCD, United Water Conservation District.

**Bimonthly amounts.

***Imported amounts.

perfect bound
I 9646

THIS BOOK IS DUE ON THE LAST DATE
STAMPED BELOW

RENEWED BOOKS ARE SUBJECT TO IMMEDIATE
RECALL

LIBRARY, UNIVERSITY OF CALIFORNIA, DAVIS

Book Slip–50m-9,'70 (N9877s8) 458—A-31/5,6

Nº 744905

California. Dept. of
Water Resources.
Bulletin.

TC824
C2
A2
no.130:67
v.5
appx.A-C
c.2

PHYSICAL
SCIENCES
LIBRARY

LIBRARY
UNIVERSITY OF CALIFORNIA
DAVIS

UNIVERSITY OF CALIFORNIA, DAVIS
3 1175 02468 6696

Call Number:

744905
California. Dept. of
Water Resources.
Bulletin.

TC824
C2
A2
no.130:67
v.5